

Air Quality and Dust Monitoring Monthly Report – June 2023 London Borough of Hillingdon



Department for Transport

High Speed Two (HS2) Limited has been tasked by the Department for Transport (DfT) with managing the delivery of a new national high speed rail network. It is a non-departmental public body wholly owned by the DfT.

High Speed Two (HS2) Limited,
Two Snowhill
Snow Hill Queensway
Birmingham B4 6GA

Telephone: 08081 434 434

General email enquiries: HS2enquiries@hs2.org.uk

Website: www.gov.uk/hs2

A report prepared by EWCs and MWCCs on behalf of HS2 Ltd.

High Speed Two (HS2) Limited has actively considered the needs of blind and partially sighted people in accessing this document. The text will be made available in full on the HS2 website. The text may be freely downloaded and translated by individuals or organisations for conversion into other accessible formats. If you have other needs in this regard please contact High Speed Two (HS2) Limited.

© High Speed Two (HS2) Limited, 2021, except where otherwise stated.

Copyright in the typographical arrangement rests with High Speed Two (HS2) Limited.

This information is licensed under the Open Government Licence v2.0. To view this licence, visit www.nationalarchives.gov.uk/doc/open-government-licence/version/2 **OGI** or write to the Information Policy Team, The National Archives, Kew, London TW9 4DU, or e-mail: psi@nationalarchives.gsi.gov.uk. Where we have identified any third-party copyright information you will need to obtain permission from the copyright holders concerned.



Printed in Great Britain on paper containing at least 75% recycled fibre.

Monthly Summary

- 1.1.1 This Summary Report is published in fulfilment of commitments detailed in the High Speed Rail (London-West Midlands) Environmental Minimum Requirements, Annex 1: Code of Construction Practice, for the nominated undertaker to present the results of air quality and dust monitoring undertaken in the London Borough of Hillingdon (LBH) during May 2023 and June 2023 respectively.
- 1.1.2 Figure 1 to Figure 4 in Appendix A indicate the current worksites, together with air quality and dust monitoring locations.
- 1.1.3 This summary should be read in conjunction with the overview monitoring report available from www.gov.uk/government/collections/monitoring-the-environmental-effects-of-hs2, which highlights: the applicable standards and guidance, as well as the air quality and dust monitoring methodologies to be implemented by nominated undertakers throughout construction.
- 1.1.4 The current phase of works commenced in November 2019 and is expected to be completed by 2025. The current worksites, as presented in Appendix A, Figure 1 to Figure 4, include:

Gatemead and West Ruislip Embankment

- Breakspear Road South and River Pinn Underbridge piling operations;
- Concreting;
- Groundworks;
- Materials management; and
- Conveyor construction.

Cophall North and South

- Groundworks;
- Piling and materials management;
- Concreting; and
- Shuttering works.

West Ruislip Portal

- Materials management (tunnel boring machine arisings); and
- Conveyor construction.

South Ruislip

- Vent shaft construction;
- Ground works;
- Piling operations;
- Concrete works; and
- Materials management.

Northern Sustainable Placement Area (NSPA)

- Materials movements; and
- Groundworks.

Southern Sustainable Placement Area (SSPA)

- Site mobilisation and set-up;
- Spoil treatment area construction;
- Materials movements; and
- Groundworks.

CVV Dews Lane

- HOAC Compound: operation;
- Haul Road and Jetty Maintenance: operation and maintenance;
- Ground Investigation Works: GI works;
- Pier Construction: arch from deck for FRC works for pile cap and pier, standard piers FRC works for pile cap and pier, post-tensioning of AFD legs and tower crane mob / demob;
- ATFS: site preparation, bulk earthworks fill and permanent drainage;
- Pumping Water Management: pumping water management ch 25.900 to 29.500;
- Satellite Welfares;
- Generator Farms;
- Core Drilling of Concrete;
- South Abutment: earthworks/stabilisation, FRC early works on SE, drainage works, removal of sheet piles, South Abutment construction stage 1 - continuity of activity 41.04, South Abutment construction stage 2, South Abutment construction stage 2 – earthworks and yard supporting activities;
- Pile Trimming;
- Grand Union Canal Work: operation and maintenance;
- Fencing;
- Environmental Maintenance;
- Cofferdam Excavation: cofferdam excavation, dewatering, waling beams and concrete plugs;
- Stockpiling Activity HOAC: stockpile of material coming from other sites;
- RC Crossing: the emergency dismantling of obstruction;
- Launching Girder and Deck Works: span segmental erection with launching gantry, shoring steel structure erection and dismantling, external PT and an internal PT stressing & grouting;
- Deck Finishes Logistics: preparation and operation of storage yards and installation of below deck access provision, traffic management on the deck surface, installation of parapets, noise barriers, troughs, pipes, steel works and other minor material to the storage yards and deck, installation of access at the top of the deck (HAKI stairs) and foundation works in the north embankment, deck finishes support plan;
- Deck Finishes – On-deck Construction: construction of robust kerbs, installation of parapets, construction of concrete stitch and filling of voids and top openings;

- Deck Finishes – In-deck Construction: diaphragm walls, concrete works within the deck, drainage works within the deck and steel works within the deck; and
- Landscaping: advanced works including removal of cofferdam, early earthworks including ground profiling and cut, initial ground drainage including manhole chamber and early soil placement.

CVV Moorhall Road

- North and South Moorhall Road: compound operation;
- Haul Road and Jetty Maintenance: operation and maintenance;
- Ground Investigation Works: GI works;
- Pier Construction: arch from deck, standard piers FRC works for pile cap and pier, post tensioning of AFD legs and tower crane mob / demob;
- ATFS: site preparation, bulk earthworks fill and permanent drainage;
- Pumping Water Management: pumping water management ch 25.900 to 29.500;
- Satellite Welfares;
- Generator Farms;
- Core Drilling of Concrete;
- Pile Trimming;
- Fencing;
- Environmental Maintenance;
- Cofferdam Excavation: cofferdam excavation, dewatering, waling beams and concrete plugs;
- RC Crossing: the emergency dismantling of obstruction;
- Launching Girder and Deck Works: span segmental erection with launching gantry, shoring steel structure erection and dismantling, internal PT stressing & grouting and external PT;
- Deck Finishes Logistics: preparation and operation of storage yards and installation of below deck access provision, traffic management on the deck surface, installation of parapets, noise barriers, troughs, pipes, steel works and other minor material to the storage yards and deck, installation of accesses top of the deck (HAKI stairs) and foundation works in the north embankment, deck finishes support plan;
- Deck Finishes: On-deck Construction: construction of robust kerbs, installation of parapets, construction of concrete stitch and filling of voids and top openings;
- Deck Finishes: In-deck Construction: diaphragm walls, concrete works within the deck, drainage works within the deck and steel works within the deck; and
- Landscaping: advanced works including removal of cofferdam, early earthworks including ground profiling and cut, initial ground drainage including manhole chamber and early soil placement.

1.1.5 Thirteen (13) dust monitors are installed around worksites. The sites returned a low to high risk dust risk rating.

1.1.6 Dust monitoring locations and results are presented in Appendix B, 2, together with line charts of monthly data from each dust monitor in Figure 5. All continuous dust monitoring is undertaken using indicative monitors. Despite being Environment Agency

(MCERTS) certified, indicative monitors carry a higher level of uncertainty than reference monitors, and therefore cannot be strictly compared with Air Quality Standards for human health and the environment. The purpose of the monitoring undertaken is to ensure the effectiveness of the on-site mitigation.

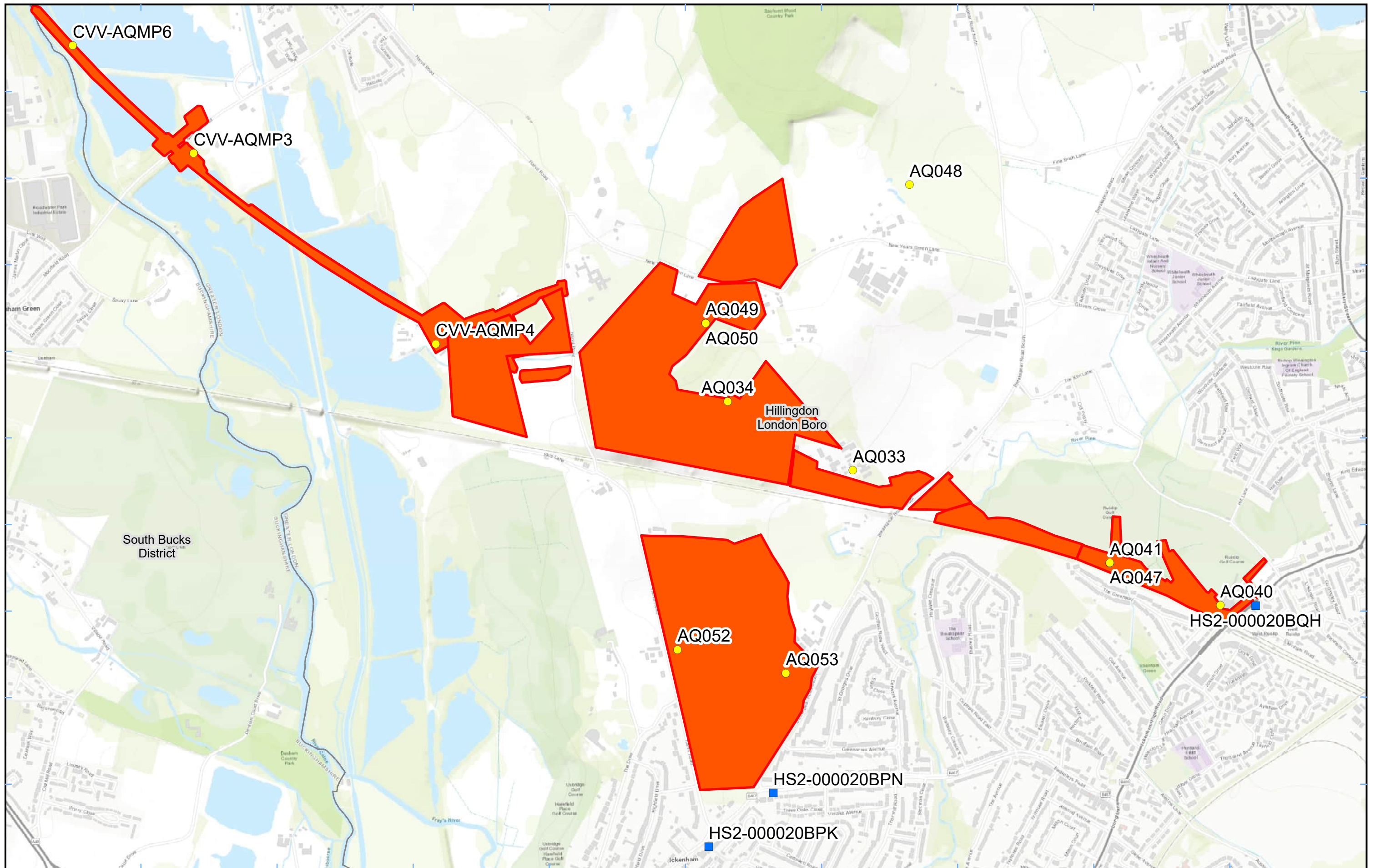
- 1.1.7 The trigger level for PM₁₀ concentrations of 190µg/m³, over a 1-hour period, in accordance with the updated guidance document '*Guidance on Monitoring in the Vicinity of Demolition and Construction Sites - (October 2018)*' has been applied.
- 1.1.8 Dust trigger alerts were recorded during the monitoring period June 2023 and are reported in Appendix B, Table 3.
- 1.1.9 Data capture was below 90% for multiple monitors in June 2023 due to power supply and access issues.
- 1.1.10 Diffusion tube monitoring of Nitrogen Dioxide (NO₂) is undertaken at eleven (11) locations around highways within the LBH as part of the management of air quality where significant effects November occur as a result of the scheme.
- 1.1.11 Diffusion tube monitoring results are as provided from the laboratory analysis, and therefore still require various analysis and adjustments to be undertaken. Final corrected results will be presented and described in the annual report. However, based on the results to date, no unexpected values were recorded during the monitoring period.
- 1.1.12 NO₂ monitoring locations and results are presented in Appendix C, Table 4, together with the 2023 running mean.
- 1.1.13 Table 1 provides a summary of the complaint information relating to dust or air quality received during the reporting period, together with the findings of any related investigations.

Table 1: Summary of complaints received during June 2023

Complaint Reference No.	Worksite Reference	Description of complaint	Results of investigation
HS2-23-44728-C	n/a	Dust in the air	An invite has been extended to the resident by the contractor to visit the site and discuss further. Closed at this stage. Visit to take place in near future.

Appendix A – Worksites and Monitoring Locations


Figure 1 to Figure 4: Current monitoring locations within the LBH



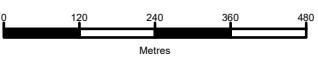
Legend
■ Diffusion Tube ■ Worksite
● Dust Monitor District Borough Unitary Boundaries

Service Layer Credits: Sources: Esri, HERE, Garmin, Intermap, increment P Corp., GEBCO, USGS, FAO, NPS, NRCAN, GeoBase, IGN, Kadaster NL, Ordnance Survey, Esri Japan, METI, Esri China (Hong Kong), (c) OpenStreetMap contributors, and the GIS User Community

Map Number
 Map Name
**Worksite & Monitoring Locations
 In LBH (Sheet 1)**
 London Borough of Hillingdon

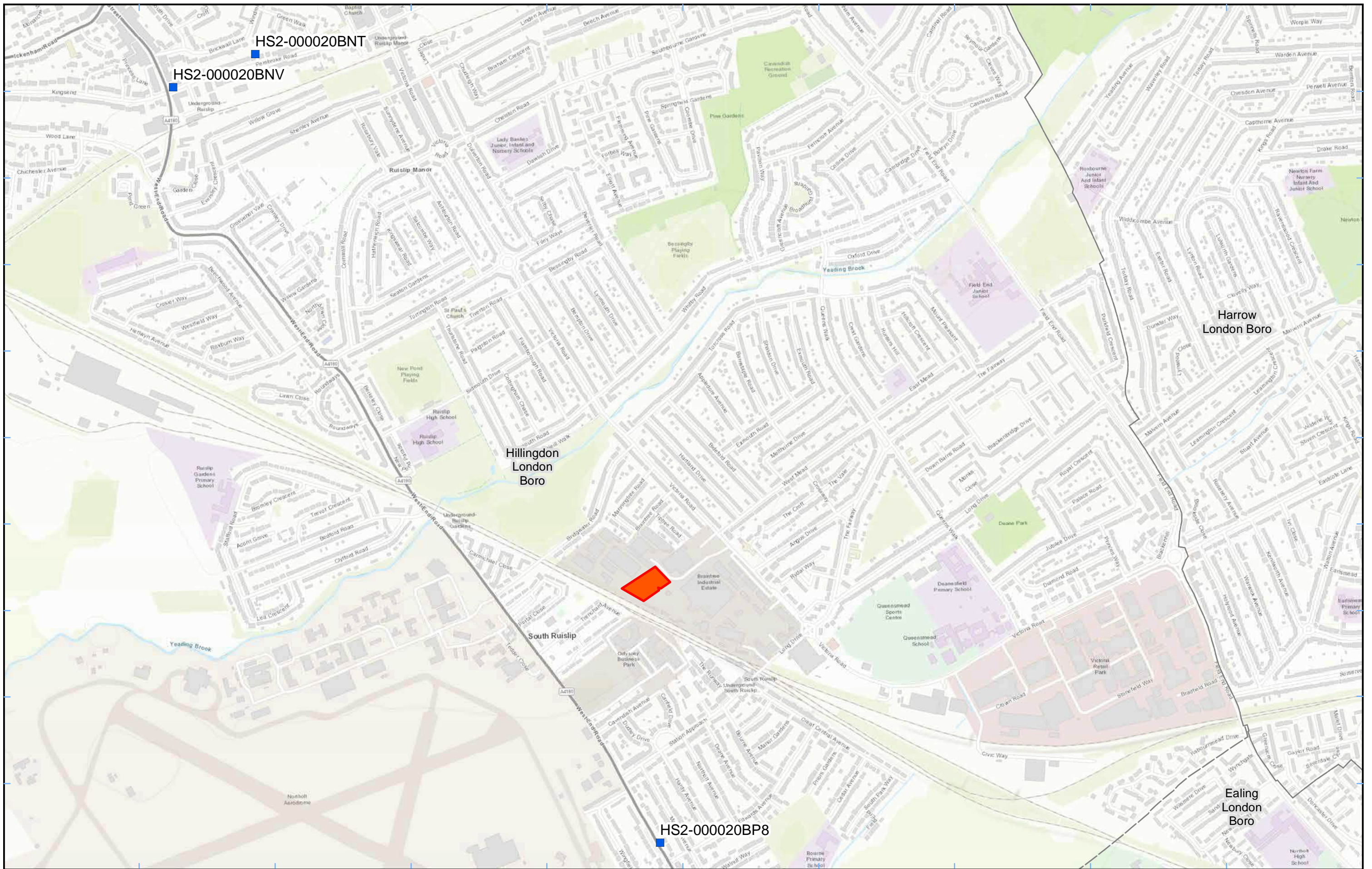

 HS2 Ltd accept no responsibility for any circumstances, which arise from the reproduction of this map after alteration, amendment or abbreviation or if it is issued in part or issued incomplete in any way.

Registered in England. Registration number 06791686.
 Registered office: 2 Snowhill, Queensway,
 Birmingham B4 6GA.

Scale at A3: 1:12,000


© Crown copyright and database rights 2023.
 Ordnance Survey Licence Number 100049190.

Doc Number: Date: 06/07/23



Legend
■ Diffusion Tube District Borough Unitary Boundaries
 Worksite

Service Layer Credits: Sources: Esri, HERE, Garmin, Intermap, increment P Corp., GEBCO, USGS, FAO, NPS, NRCAN, GeoBase, IGN, Kadaster NL, Ordnance Survey, Esri Japan, METI, Esri China (Hong Kong), (c) OpenStreetMap contributors, and the GIS User Community

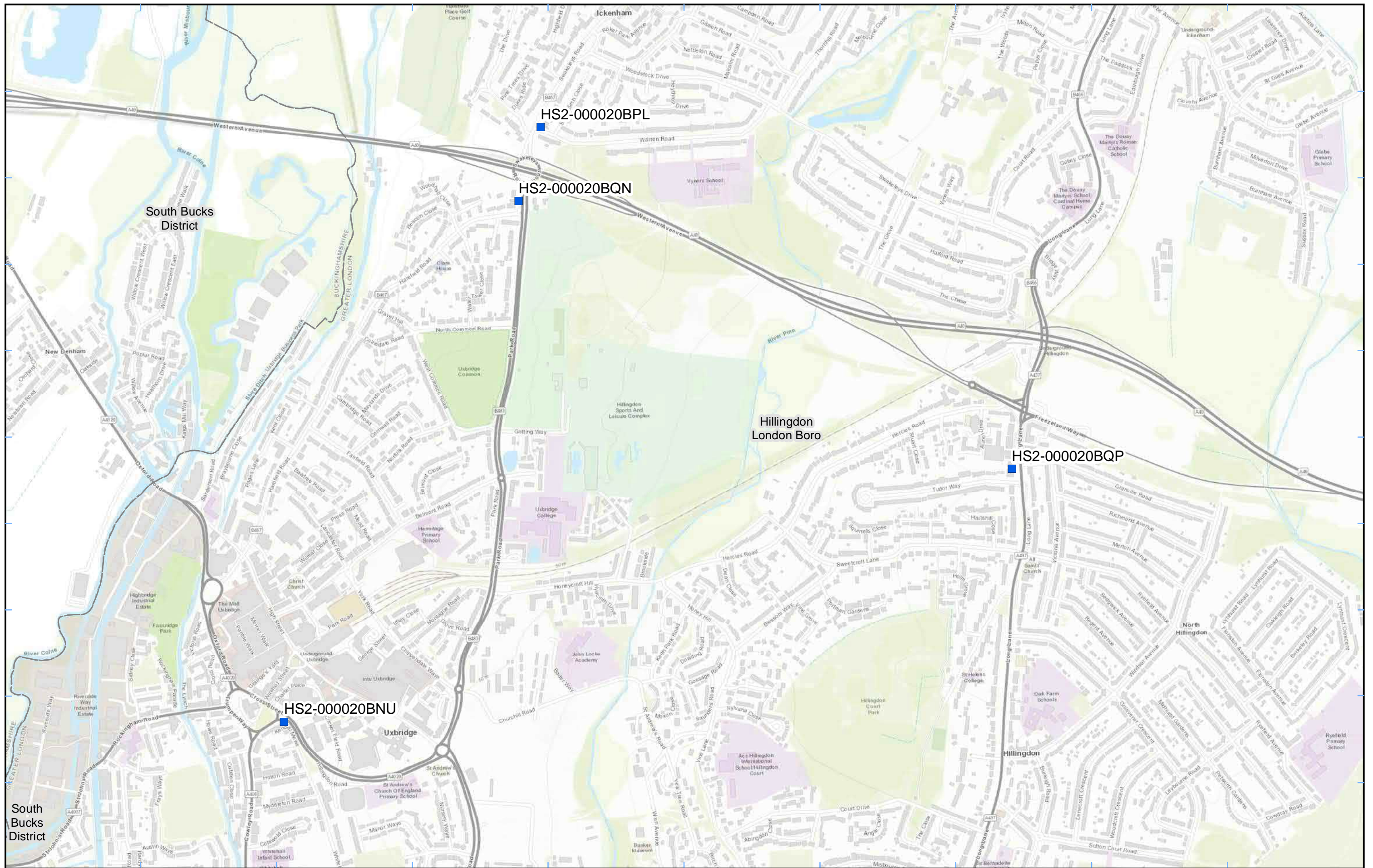
Map Number
 Map Name
**Worksite and Monitoring Locations
 In LBH (Sheet 2)**
 London Borough of Hillingdon

hs2
 Registered in England. Registration number 06791686.
 Registered office: 2 Snowhill, Queensway,
 Birmingham B4 6GA.

Scale at A3: 1:10,000

© Crown copyright and database rights 2020.
 Ordnance Survey Licence Number 100049190.

Doc Number: **Date:** 08/12/20



Legend
 ■ Diffusion Tube
 □ District Borough Unitary Boundaries

Service Layer Credits: Sources: Esri, HERE, Garmin, Intermap, increment P Corp., GEBCO, USGS, FAO, NPS, NRCAN, GeoBase, IGN, Kadaster NL, Ordnance Survey, Esri Japan, METI, Esri China (Hong Kong), (c) OpenStreetMap contributors, and the GIS User Community

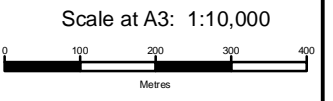
Map Number
 Map Name
Monitoring Locations In LBH (Sheet 3)
London Borough of Hillingdon



HS2 Ltd accept no responsibility for any circumstances, which arise from the reproduction of this map after alteration, amendment or abbreviation or if it is issued in part or issued incomplete in any way.

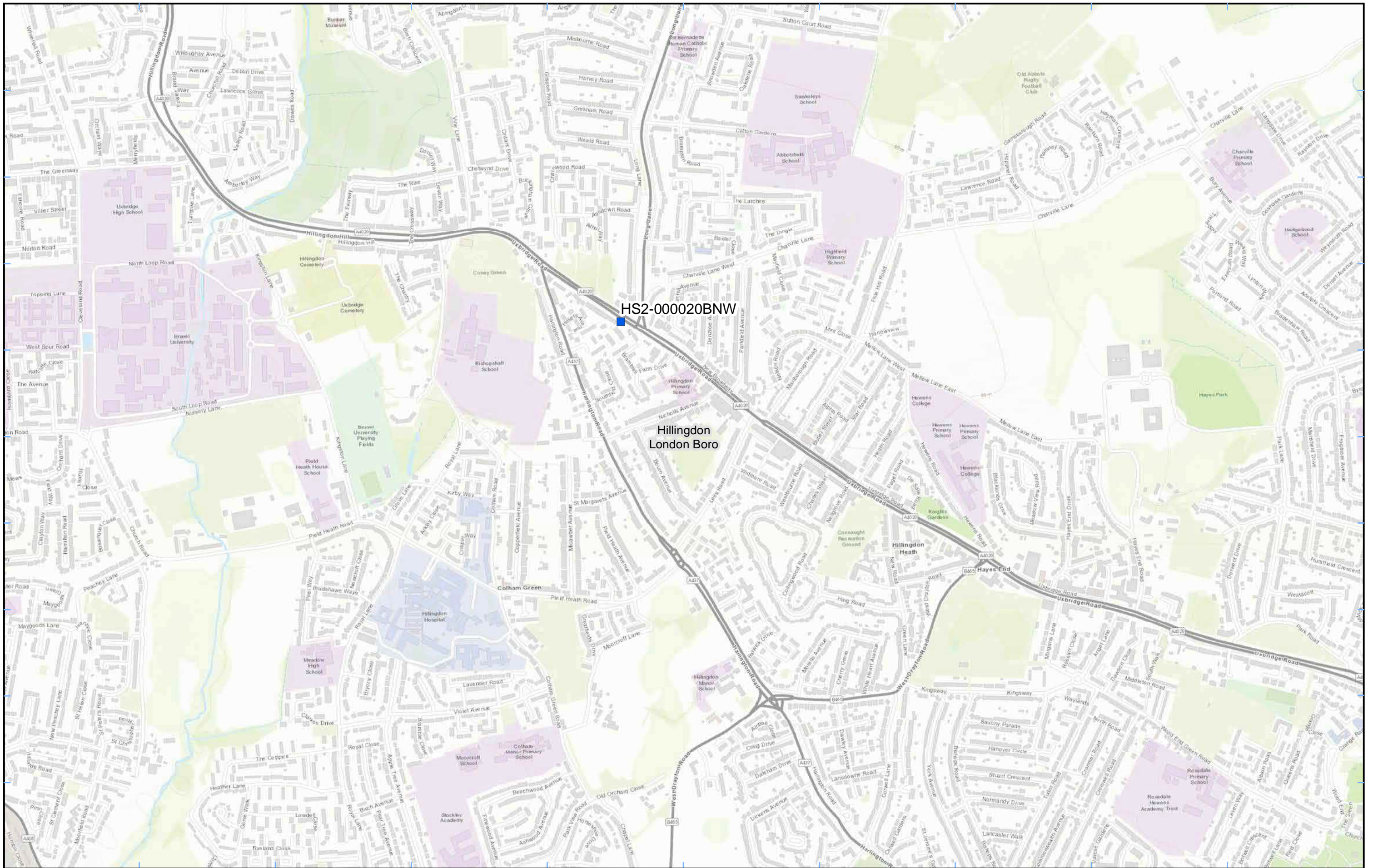


Registered in England. Registration number 06791686.
 Registered office: 2 Snowhill, Queensway, Birmingham B4 6GA.
 © Crown copyright and database rights 2020.
 Ordnance Survey Licence Number 100049190.



Doc Number:


Date: 08/12/20



- Legend**
- Diffusion Tube
 - District Borough Unitary Boundaries

Service Layer Credits: Sources: Esri, HERE, Garmin, Intermap, increment P Corp., GEBCO, USGS, FAO, NPS, NRCAN, GeoBase, IGN, Kadaster NL, Ordnance Survey, Esri Japan, METI, Esri China (Hong Kong), (c) OpenStreetMap contributors, and the GIS User Community


Map Number	
Map Name	Monitoring Locations In LBH (Sheet 4)
London Borough of Hillingdon	



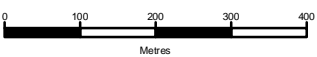
Registered in England. Registration number 06791686.
Registered office: 2 Snowhill, Queensway,
Birmingham B4 6GA.

© Crown copyright and database rights 2020.
Ordnance Survey Licence Number 100049190.

Doc Number:



Scale at A3: 1:10,000



Metres

Date: 08/12/20

Appendix B – Dust Monitoring Results

Table 2: Dust monitoring locations and June 2023 Results

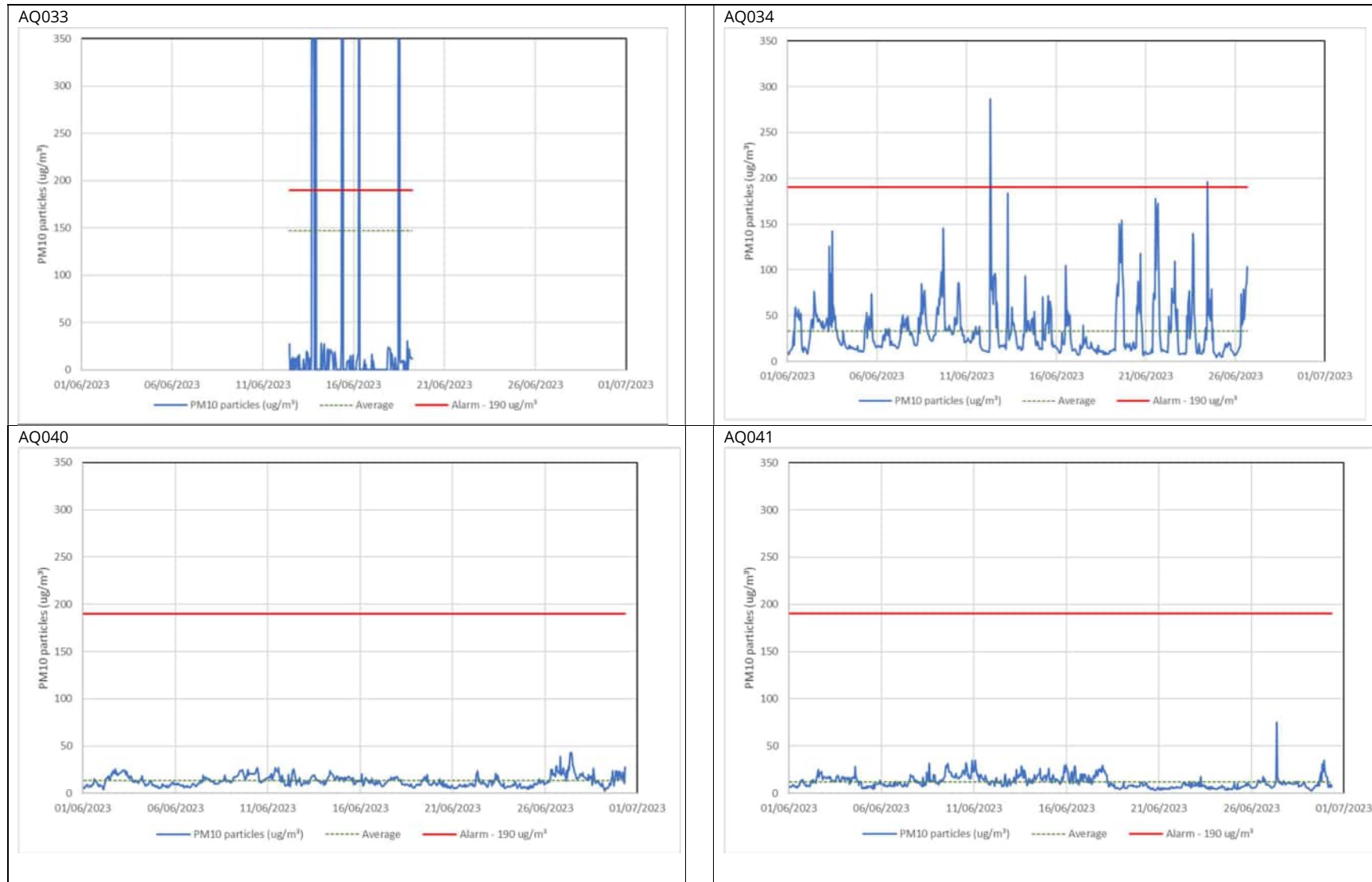
Monitoring site ID	Coordinates (X,Y)	Location description	Dust risk rating for site	Monitoring site active during period	Change to site since previous period report	Mean 1-hour PM ₁₀ concentration (µg/m ³)	Minimum 1-hour PM ₁₀ concentration (µg/m ³)	Maximum 1-hour PM ₁₀ concentration (µg/m ³)	Number of 1-hour periods exceeding trigger level of 190 µg/m ³	Data capture (%)
AQ033	507045, 187352	Breakspeare Road South	M	Yes	N	147.0	3.8	2361.2	8	9.3
AQ034	506608, 187592	Copthall Cutting	L	Yes	N	32.7	4.2	286.8	2	85.7
AQ040	508328, 186880	West Ruislip Golf Course	M	Yes	N	13.2	2.8	42.7	0	97.9
AQ041	507942, 187028	West Ruislip Portal	M	Yes	N	11.9	2.1	74.6	0	97.9
AQ047	507942, 187029	West Ruislip Portal	M	Yes	N	11.7	1.3	56.5	0	100.0
AQ048	507243, 188349	Northern Sustainable Placement Area	M	Yes	N	9.8	1.7	48.0	0	100.0
AQ049	506531, 187865	Copthall North, Ancient Woodland	M	Yes	N	16.1	3.1	113.0	0	52.3
AQ050	506531, 187865	Copthall South Compound	H	Yes	N	9.7	2.4	42.3	0	100.0
AQ052	506433, 186725	Southern Sustainable Placement Area	H	Yes	N	-	-	-	-	-
AQ053	506811, 186643	Southern Sustainable Placement	H	Yes	N	12.4	2.1	77.4	0	100.0

Monitoring site ID	Coordinates (X,Y)	Location description	Dust risk rating for site	Monitoring site active during period	Change to site since previous period report	Mean 1-hour PM ₁₀ concentration (µg/m ³)	Minimum 1-hour PM ₁₀ concentration (µg/m ³)	Maximum 1-hour PM ₁₀ concentration (µg/m ³)	Number of 1- hour periods exceeding trigger level of 190 µg/m ³	Data capture (%)
		Area								
CVV-AQMP3	504773, 188419	On the eastern boundary along south side of Moorhall Road	Medium	Y	N	9.4	2	46	0	100.0
CVV-AQMP4	505589, 187793	On the western boundary of HOAC at Dews Lane	Medium	Y	N	8.1	1	40	0	100.0
CVV-AQMP6	504321, 188835	Korda Lake Compound, along haul route north of Moorhall road.	Medium	Y	N	7.3	1	44	0	100.0

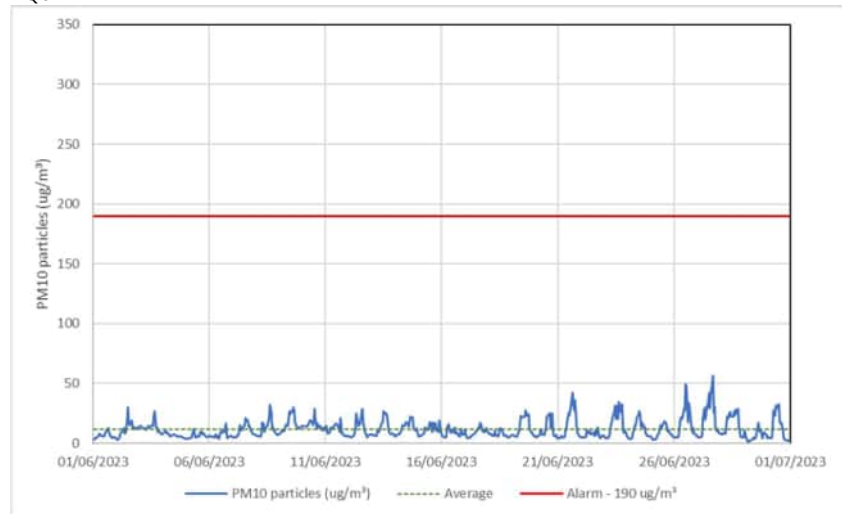
Table 3: Summary of exceedances of trigger level in June 2023

Monitoring site ID	Period exceeding trigger level	Investigation	Outcomes / Resolution / Remedial measures implemented
AQ034	12/06/2023 07:01 – 08:00; 286.8 µg/m ³	At the time of the first trigger works had not commenced and it was thought the trigger was caused by morning humidity levels.	The monitor's hydrogen cylinders were replenished to power the generator. Regular circuits of the water bowsers on the haul route continued.
	24/06/2023 10:01 – 11:00; 196.0 µg/m ³	The second trigger later in the month was considered to be due to power loss to the monitor because the hydrogen generator had run out of gas. The monitor subsequently transferred to the internal battery and the pump and heater ran-down giving false readings.	
AQ033	13/06/2023 16:01 – 17:00; 2361.20 µg/m ³ 17:01 – 18:00; 442.10 µg/m ³ 18:01 – 19:00; 313.60 µg/m ³ 21:01 – 22:00; 1480.12 µg/m ³	At the beginning of the month the Breakspear Road South compound power was decommissioned as part of the site demobilisation. During the month the monitor tried to restart automatically powered by its internal battery leading to a short period of erratic measurements and spikes in data.	The monitor was serviced and calibrated, and a new hydrogen powered generator provided at the beginning of July.
	15/06/2023 08:01 – 09:00; 1853.35 µg/m ³		
	16/06/2023 06:01 – 07:00 – 1235.75 µg/m ³		
	18/06/2023 11:01 – 12:00; 1234.28 µg/m ³		

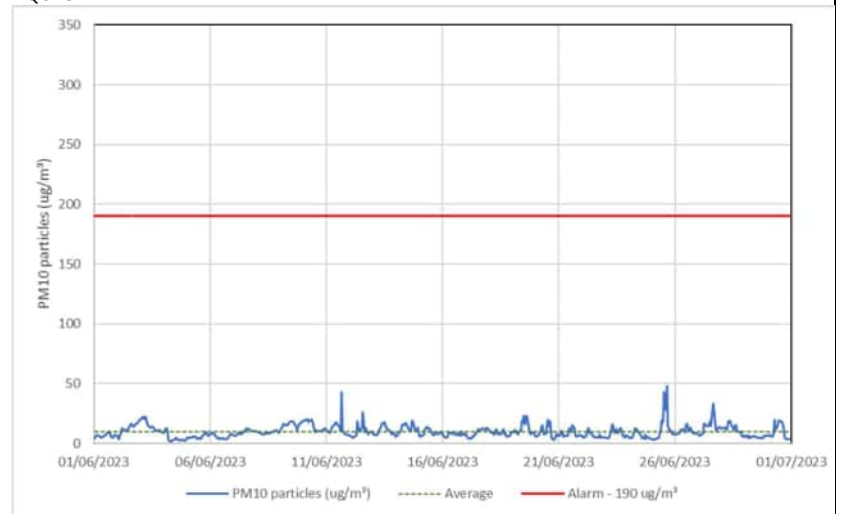
Figure 5: Construction dust 1-hour mean indicative PM₁₀ concentration for dust monitors



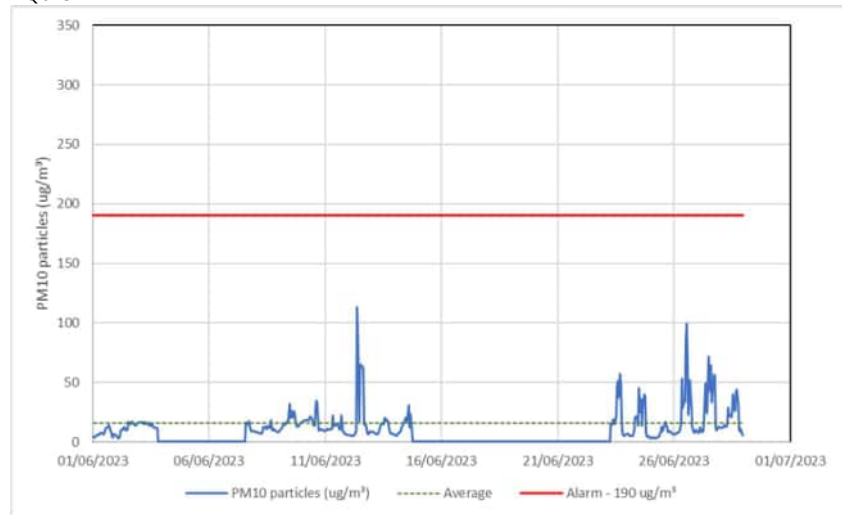
AQ047



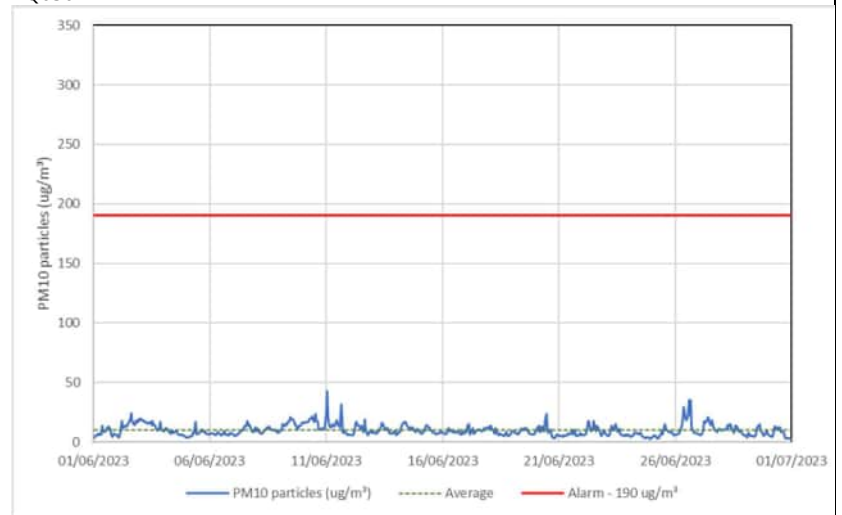
AQ048



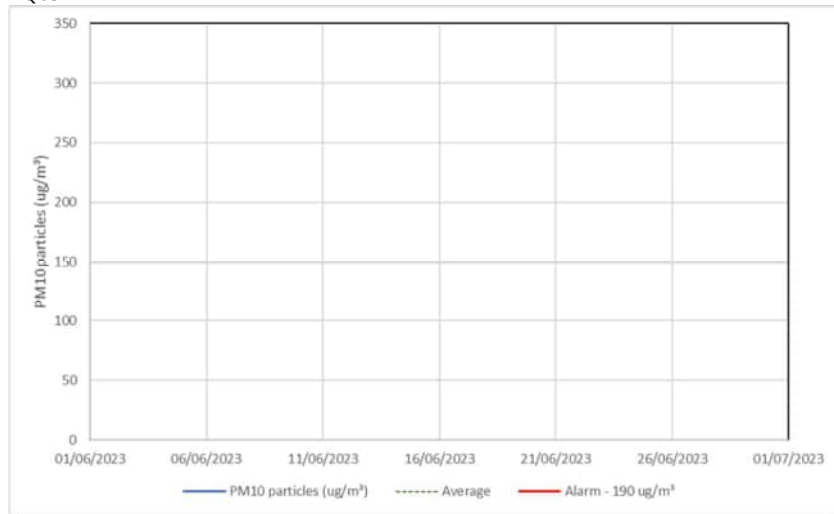
AQ049



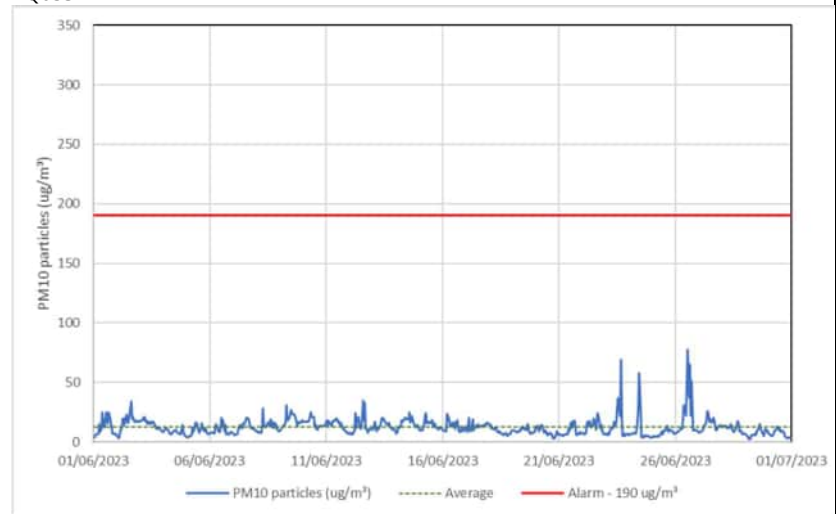
AQ050



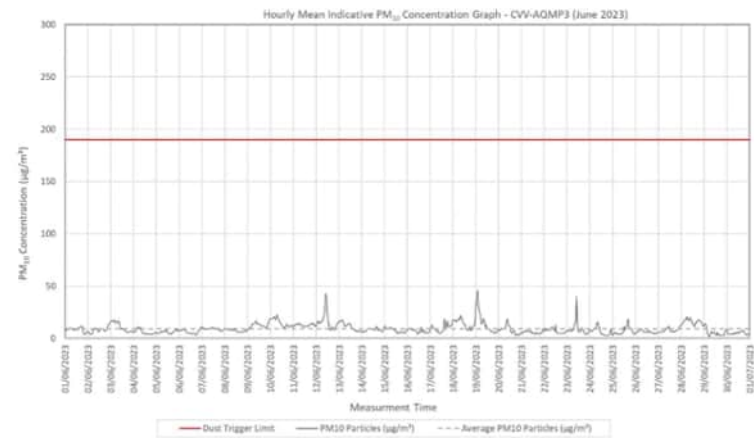
AQ052



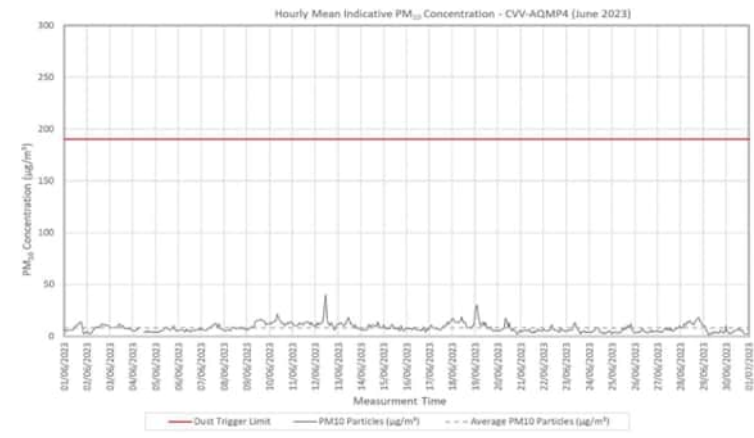
AQ053



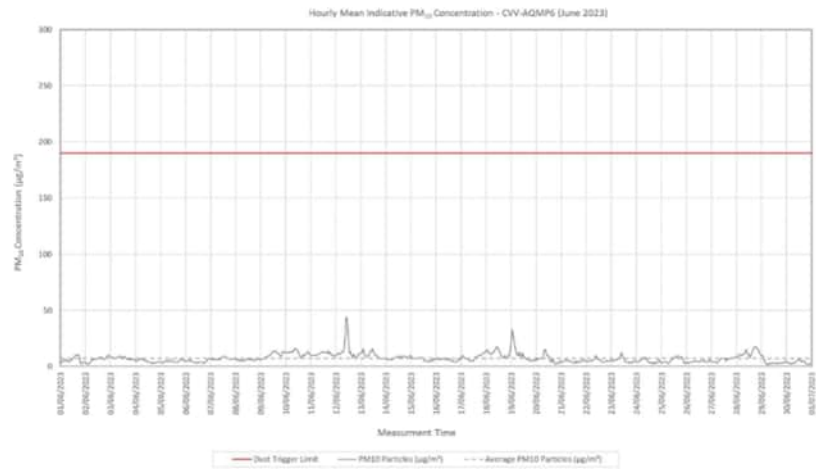
CVV-AQMP3



CVV-AQMP4



CVV-AQMP6



Appendix C – Air Quality Monitoring Results

Table 4: NO₂ monitoring locations around highways, NO₂ concentrations and monthly monitoring results with running mean for 2023 (µg/m³)

Monitoring Site ID	Location description	Coordinates (X, Y)	Jan	Feb	Mar	Apr	May	Jun	Jul	Aug	Sep	Oct	Nov	Dec	Mean ¹
HS2-000020BNT	Lamp post on Pembroke Road	509678, 187214	17	30	15	20	15								20
HS2-000020BNU	Cowley Road sign post at junction with Hillingdon Road	505492, 183926	52	45	36	27	35								39
HS2-000020BNV	High Street sign post at junction with Pembroke Road	509439, 187117	42	41	35	Tube Missing	32								37
HS2-000020BNW	Signpost on A4020 Uxbridge Road at junction with Long Lane	507365, 182687	44	47	39	40	35								41
HS2-000020BPK	Lamp post in crescent off Swakeleys Road	506542, 186037	39	40	30	27	32								33
HS2-000020BPL	Warren Road sign post on corner of Swakeleys Road and Warren Road	506240, 185660	45	42	24	2	24								28
HS2-000020BPN	Lamp post on B467	506767, 186224	37	42	24	30	28								32

¹ Note: to aid interpretation and conform with best practice, the monthly measurements in this table are reported rounded to the nearest whole number. The annual mean presented here is calculated based on laboratory data to 4 significant figures, rounded to a whole number, and therefore may differ slightly to a mean derived from averaging the rounded monthly measurements in the table.

Monitoring Site ID	Location description	Coordinates (X, Y)	Jan	Feb	Mar	Apr	May	Jun	Jul	Aug	Sep	Oct	Nov	Dec	Mean ¹
HS2-000020BQH	Lamp post on High Road Ickenham	508451, 186879	38	47	Tube Missing	Tube Missing	34								39
HS2-000020BQN	Lamp post on Park Road	506176, 185444	42	40	18	41	36								35
HS2-000020BQP	Sign post on Long Lane	507614, 184663	16	42	25	36	35								31
HS2-000020BP8	Triplicate site at South Ruislip roadside automatic monitoring station	510858, 184916	37	39	29	29	27								32