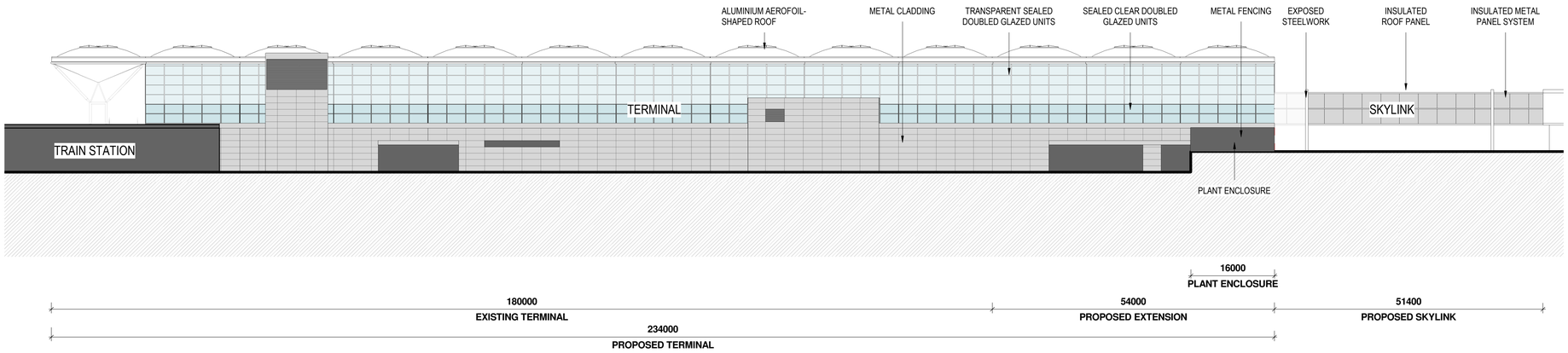

1 STN.TL- Architectural Elevation East - Proposed

1 : 500

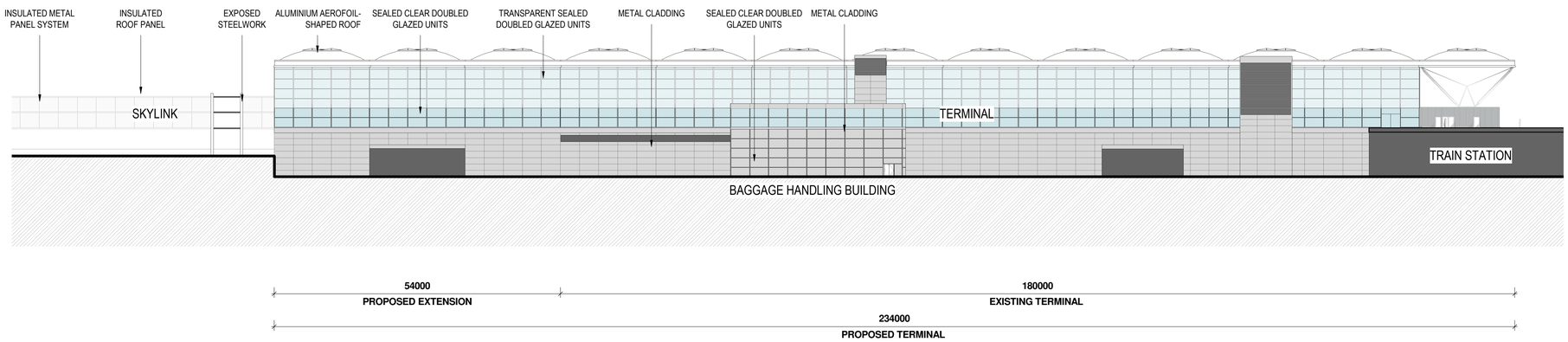

2 STN.TL- Architectural Elevation West - Proposed

1 : 500

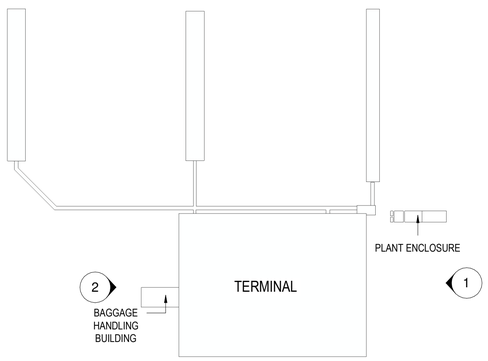

Elevation Reference Key

1 : 5000

This document is issued for the party which commissioned it and for specific purposes connected with the captioned project only. It should not be relied upon by any other party or used for any other purpose.
We accept no responsibility for the consequences of this document being relied upon by any other party, or being used for any other purpose, or containing any error or omission which is due to an error or omission in data supplied to us by other parties.

24/07/2023 18:04:11 Autodesk Docs://0000_Stansted/STN.XX.XX.XX-PAW-A-M3-BLDSTR-TBC000.rvt

GENERAL NOTES

1. DO NOT SCALE FROM THIS DRAWING.
2. CONTRACTOR TO TAKE AND CHECK ALL DIMENSIONS ON SITE BEFORE WORK COMMENCES.
3. DISCREPANCIES TO BE REPORTED TO ENGINEER.
4. CONTRACTOR TO VERIFY ALL DIMENSIONS AND UTILITIES ON SITE BEFORE MAKING SHOP DRAWINGS OR COMMENCING MANUFACTURE.

Rev	Detail	Date	Ch'k'd	App'd

MAG London Stansted Airport

MOTT MACDONALD

PASCALL +WATSON

LEVEL C1 - PUBLIC

KEY PLAN

Airport: Stansted Airport

Project Name: Stansted Transformation Programme

Title: Stansted Airport Terminal
Architectural Elevations 1
Proposed

Discipline	Project Phase
Architecture	Planning Application

Drawing Originator	Originator's Job No.
	6953

Drawn By	Drawn Date	Checked By	Plot Date
EWH	20.06.23	JW	

Approved By	Approved Date	Scale and sheet size
EB	07.07.23	@A1 As indicated

Building British National Grid Reference

Project Number	Location Code	Origin
6953	STN . TL . XX . XX	PAW

Disc	Doc. Type	ACC	Unique ID Number	Status	Rev
A	EL	BLDSTR	2511	S2	