



Map A: Overview - Eastbourne to Camber

Extent of proposals 

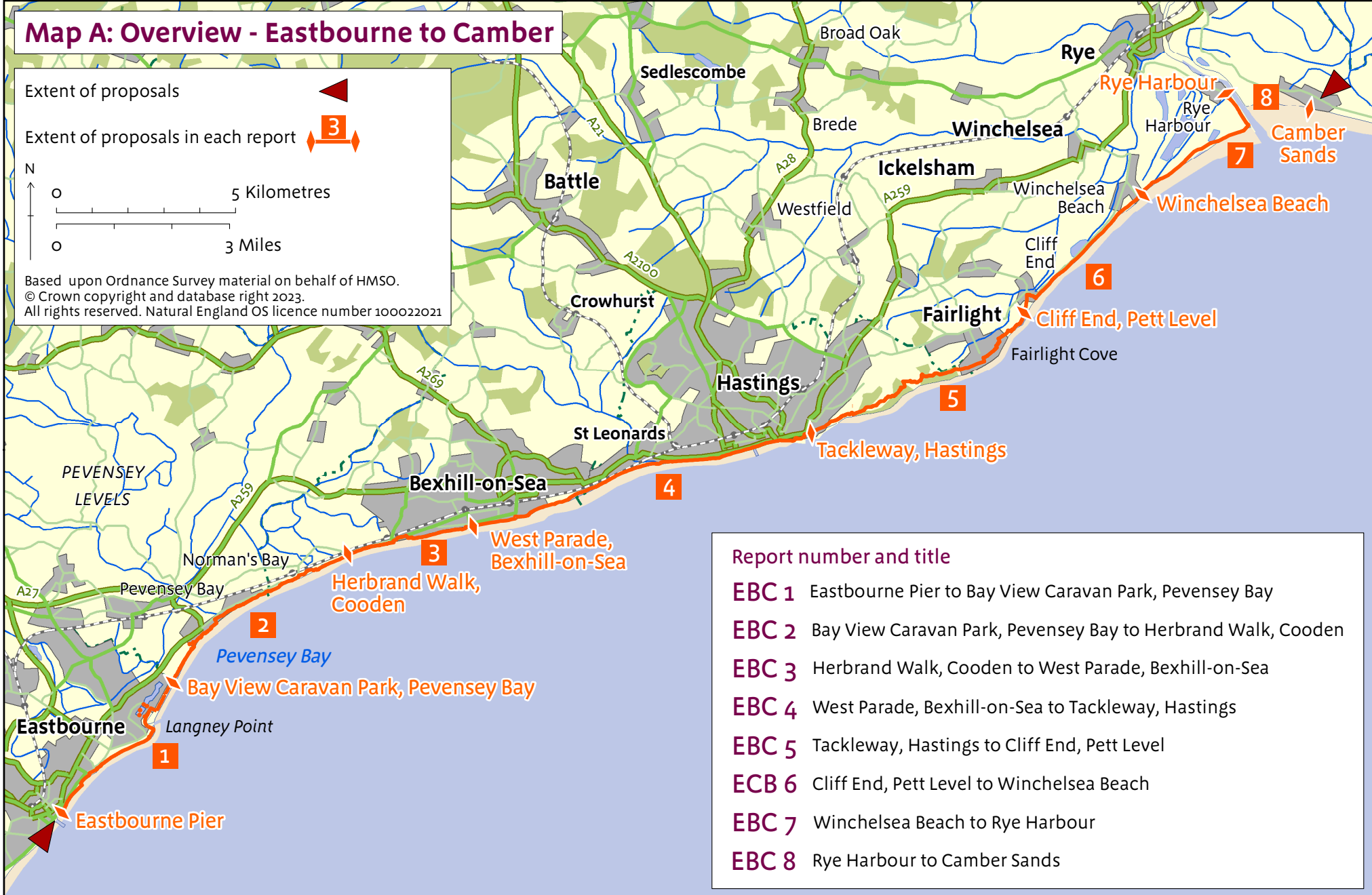
Extent of proposals in each report 

N

0 5 Kilometres

0 3 Miles

Based upon Ordnance Survey material on behalf of HMSO.
© Crown copyright and database right 2023.
All rights reserved. Natural England OS licence number 100022021



Report number and title
EBC 1 Eastbourne Pier to Bay View Caravan Park, Pevensey Bay
EBC 2 Bay View Caravan Park, Pevensey Bay to Herbrand Walk, Cooden
EBC 3 Herbrand Walk, Cooden to West Parade, Bexhill-on-Sea
EBC 4 West Parade, Bexhill-on-Sea to Tackleway, Hastings
EBC 5 Tackleway, Hastings to Cliff End, Pett Level
ECB 6 Cliff End, Pett Level to Winchelsea Beach
EBC 7 Winchelsea Beach to Rye Harbour
EBC 8 Rye Harbour to Camber Sands