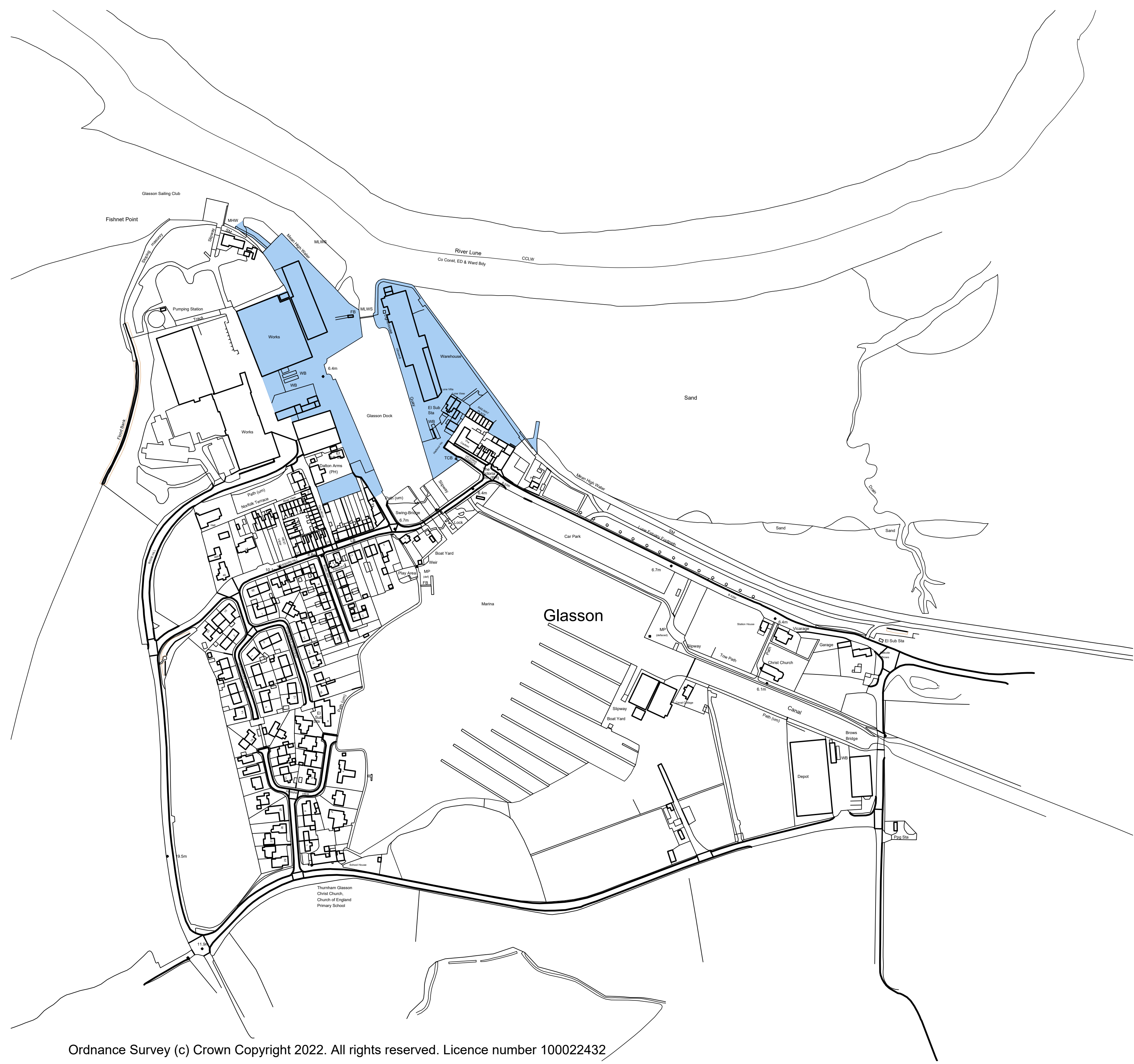
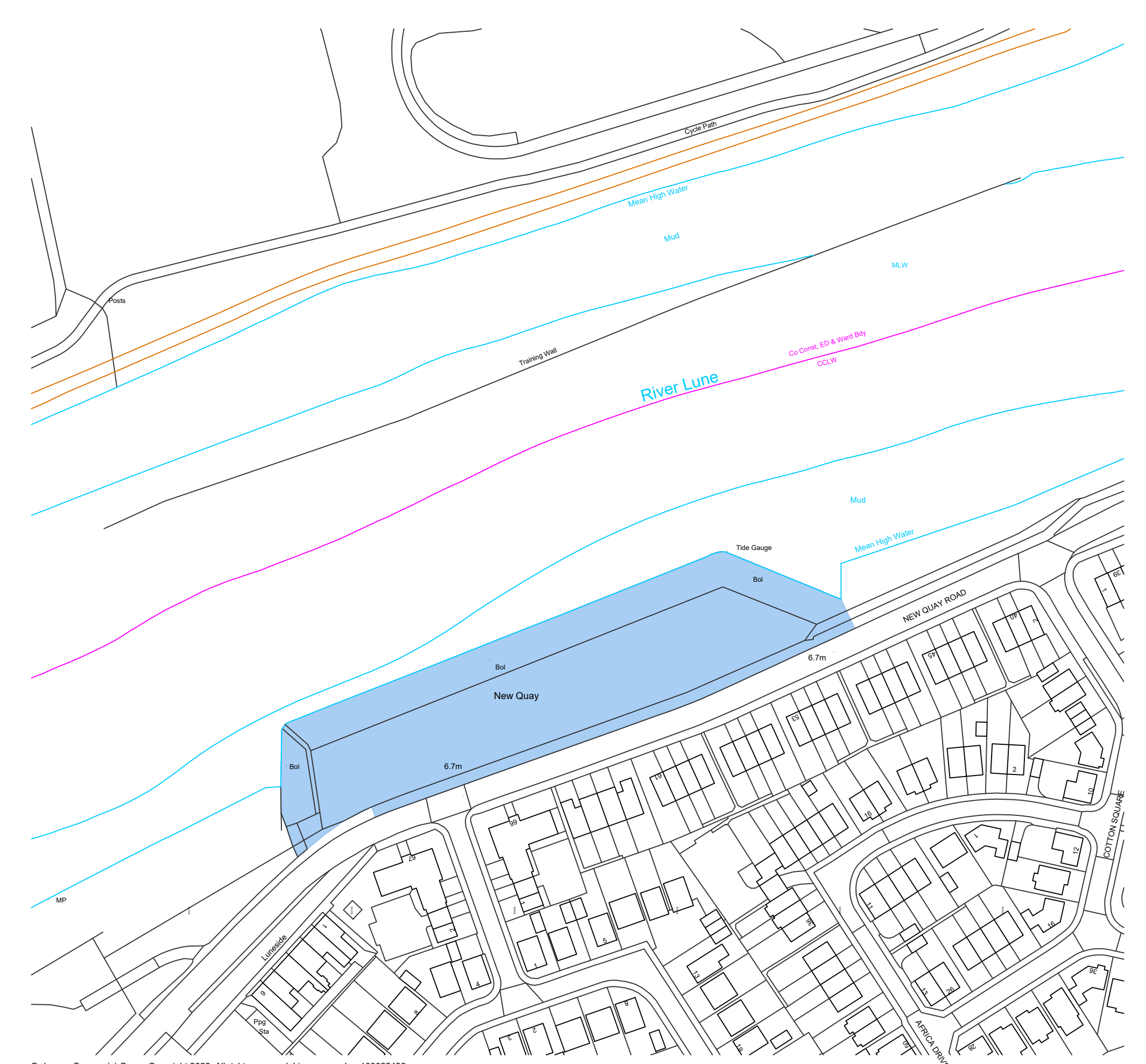
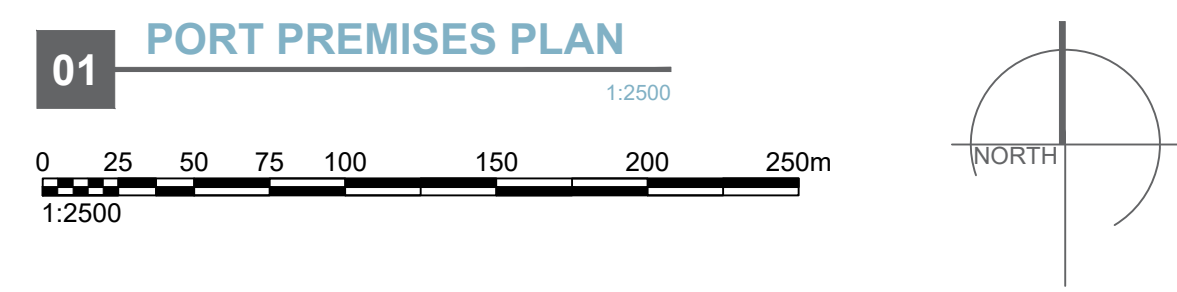


Notes

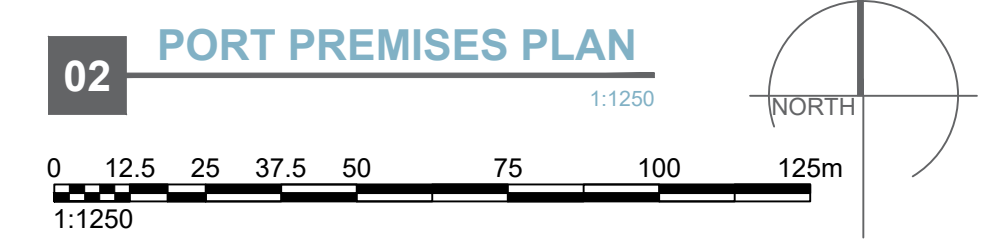
1. Do not scale from this drawing, any dimensions shown are indicative only and are subject to verification on site.



Ordnance Survey (c) Crown Copyright 2022. All rights reserved. Licence number 100022432



Ordnance Survey (c) Crown Copyright 2022. All rights reserved. Licence number 100022432



Blue Hatched Area Denotes Port Premises.

Rev.	Description	Date
P4	CLIENT AMENDS - NOTATIONS	02.09.22
P3	CLIENT AMENDS - NOTATIONS	02.09.22
P2	CLIENT AMENDS - NOTATIONS	01.09.22
P1	FIRST ISSUE	18.08.22

Client
Lancaster Port Commission

Project
Port Premises Plan

Drawing Title
Port Premises Plan

Drawn by **MPT** Checked by **-** Date **18.08.22**

Status **INFORMATION** Scale @ A1 **1:1250 / 2500**

Job no. **11540** Dwg no. **GD00** Rev. **P4**

Cassidy+Ashton
www.cassidyashton.co.uk
Architecture + Building Surveying + Town Planning
7 East Cliff, Preston, Lancashire, PR1 3JE 01772 288 356
10 Hunters Walk, Canal Street, Chester, CH1 4EB 01244 402 900