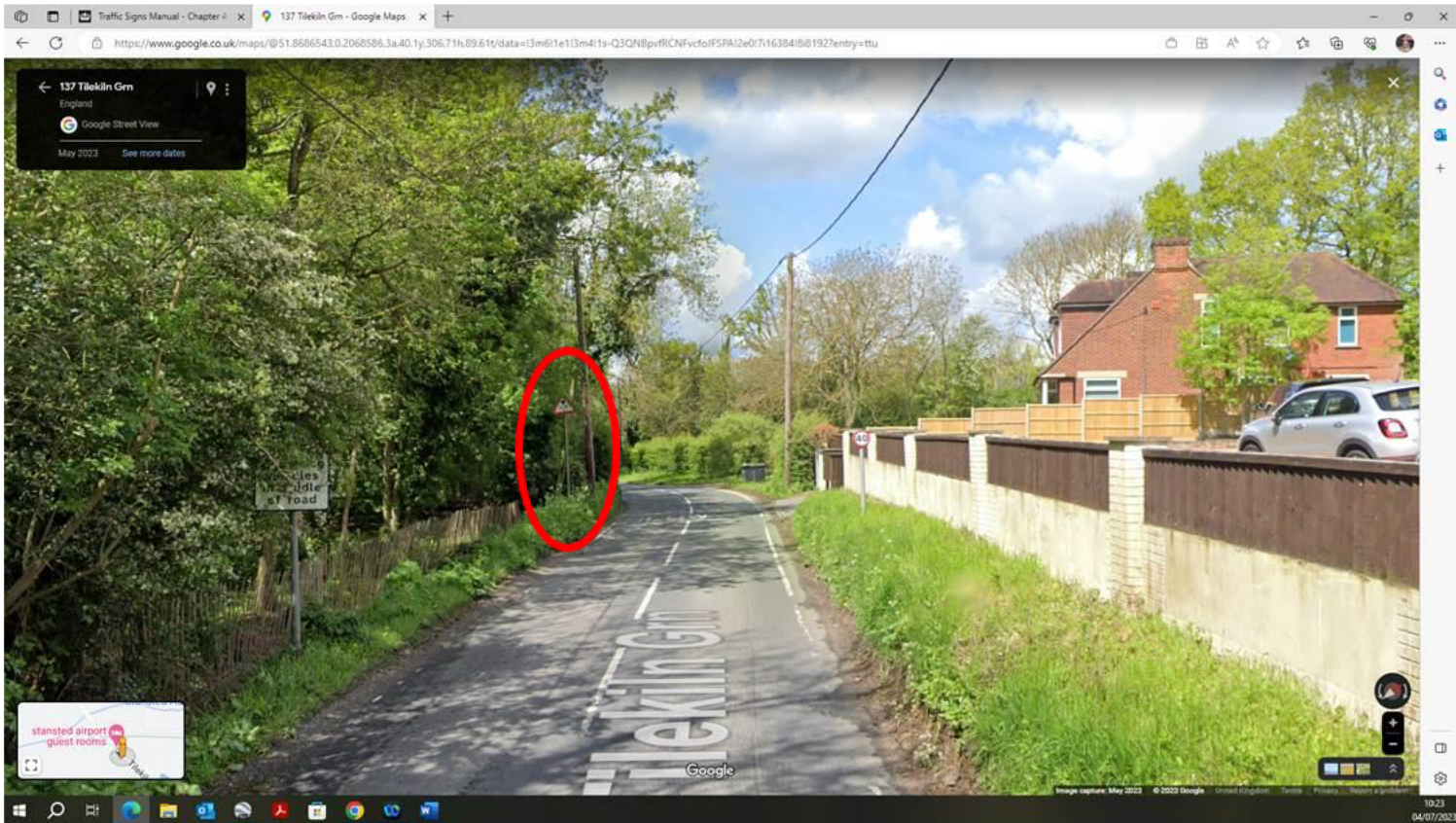


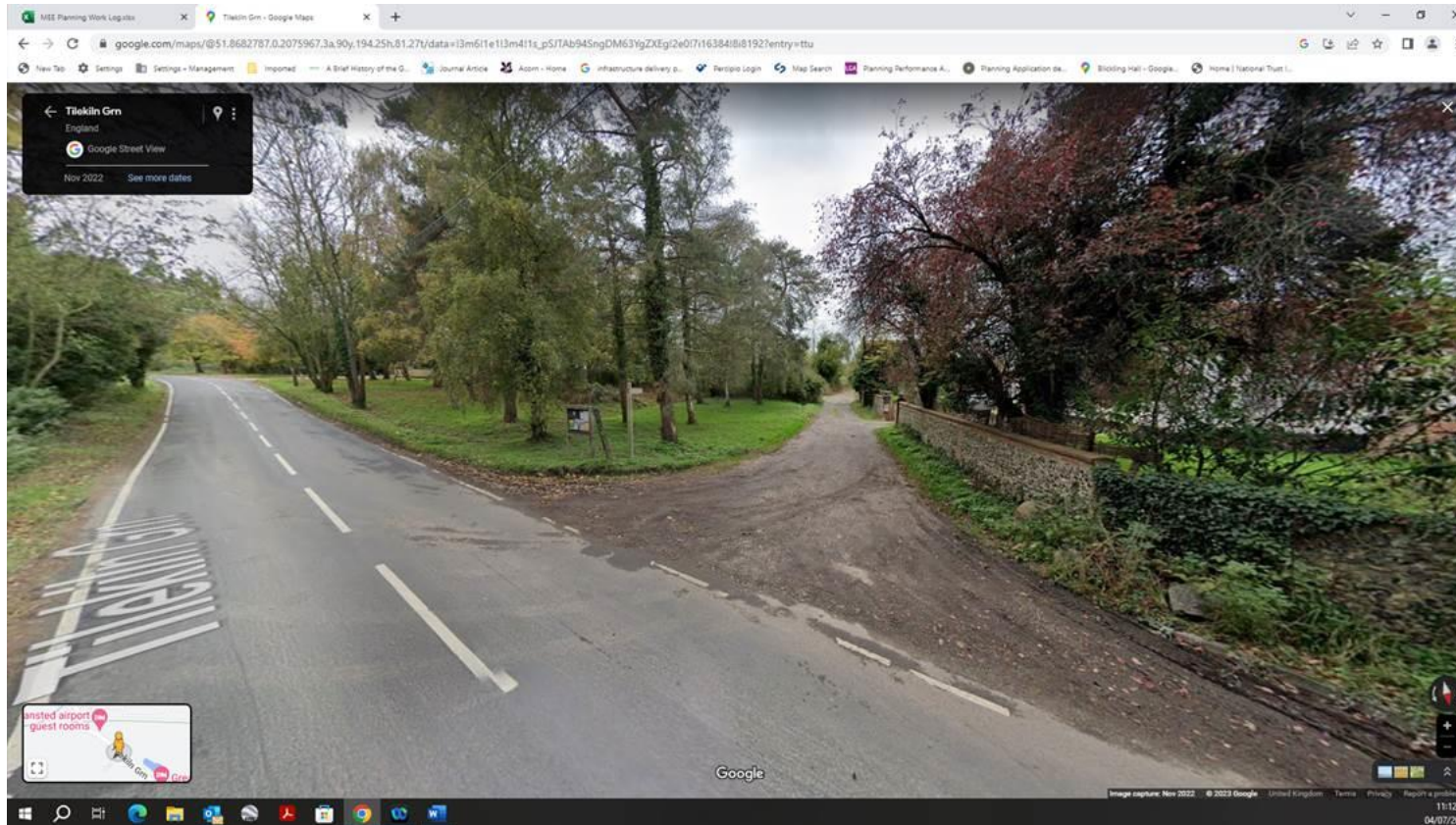
From: Green, Sandra [REDACTED]
Sent: 04 July 2023 11:17
To: Section 62A Applications <section62a@planninginspectorate.gov.uk>
Subject: S62A/2023/0017 Land at Tilekiln Green - National Trust Supplementary Reps - Low Bridge Signage

Good Morning Major Casework Team,

Further to my representations of 16/5/23 setting out the need for improved signage to the south of the low bridge.

- Traffic Signs Manual Chapter 4 Warning Signs 2018, Section 7 advises signage should be placed where the driver can see it in good time to make the necessary manoeuvre.
- The current height warning sign to the south of the bridge is located opposite Hill View, approximately 85m from the bridge and 1.25km from the Church Road/Tilekiln Green junction.
- When HGVs reach this point there is no room to turn around, necessitating HGVs to reverse back along the highway around the bend until they find space to turn, which has led to damage to the historic green.





- Appropriate advisory signage is needed therefore in advance of the last turning opportunity akin to that shown in Figure 7-13 of the manual.

7.7.5. The signing on the approach to a non-arch bridge is shown in **Figure 7-13** below.

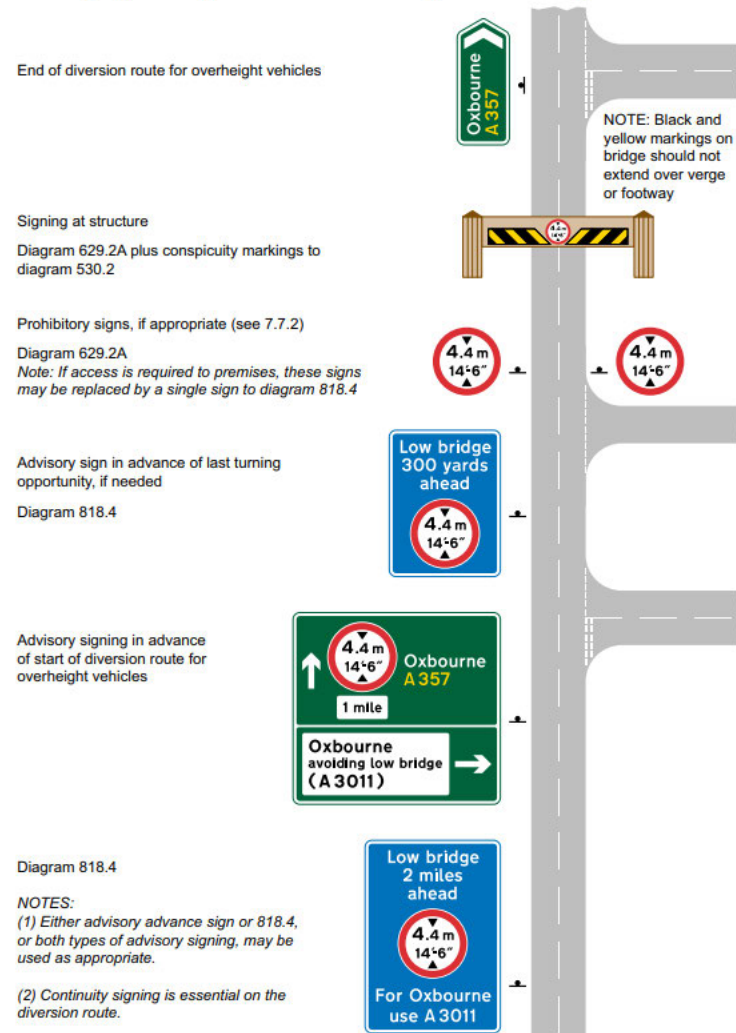


Figure 7-13 Signs on approach to a non-arch bridge with a diversionary route

I would be grateful if you would acknowledge receipt of these supplementary comments, and take them into account when determining the application.

Regards,



Sandra Green BSc (Hons), PGDip, MRTPI
(Pronounced: Saan-druh)
Assistant Planning Adviser
National Trust
East of England Office

[Redacted]

[Redacted]