

460000.000000

470000.000000

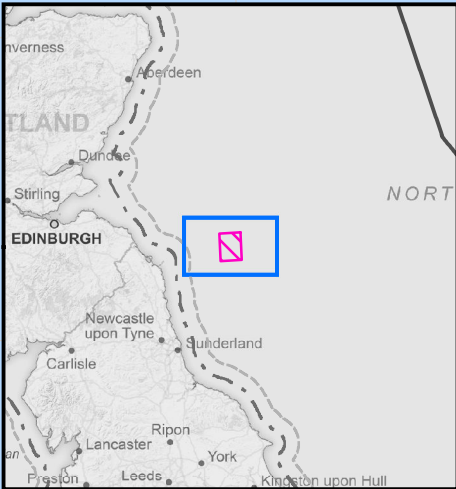
480000.000000

490000.000000


500000.000000

510000.000000

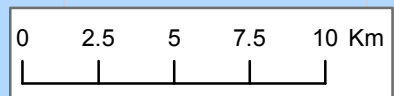
520000.000000




670000.000000
660000.000000
650000.000000
640000.000000








Point	Latitude	Longitude
A	55° 51' 56.000" N	0° 46' 45.000" W
B	55° 52' 24.000" N	0° 27' 56.000" W
C	55° 38' 54.000" N	0° 26' 57.000" W
D	55° 38' 26.000" N	0° 45' 35.000" W



North East of Farnes Deep Highly Protected Marine Area

-  HPMA boundary
- HPMA coordinates

-  UK Exclusive Economic Zone
-  6nM Limit
-  12nM Territorial seas limit

- UKHO Depth Areas (metres)**
-  50
 -  100

Admiralty Charts © Crown Copyright, 2023. All rights reserved. License No. EK001-20120601. NOT TO BE USED FOR NAVIGATION. Contains information from the Ordnance Survey © Crown Copyright and database rights 2023. Ordnance Survey 100022021. UKHO Data © British Crown Copyright. All rights reserved. Permission Number Defra 012018.001. This product has been derived in part from material obtained from the UK Hydrographic Office with the permission of the Controller of Her Majesty's Stationery Office and UK Hydrographic Office (www.ukho.gov.uk). Map copyright © Natural England

Map Projection: British National Grid
Boundary Coordinates Projection: WGS84