


# KEY

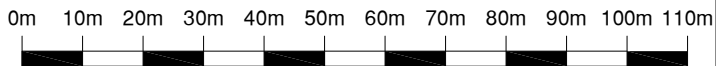


**FREE PORT CUSTOMS  
SITE AREA (Phase 1)**  
AREA: 302.5m<sup>2</sup>  
0.075 Acres



**PROPOSED NEW  
FREE PORT CUSTOMS  
SITE BOUNDARY**

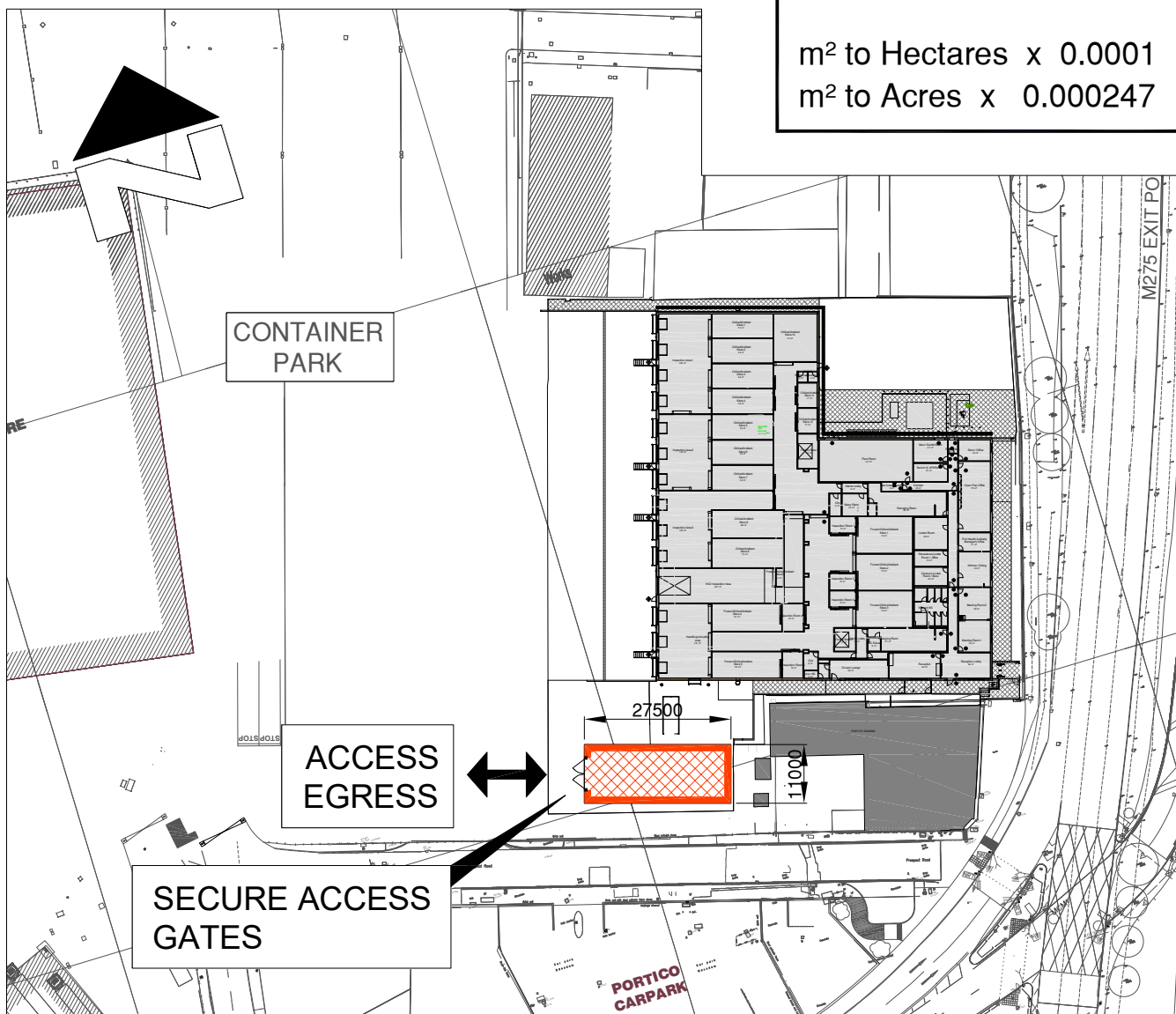
# SCALE BAR



1:1250

# CONVERSION

m<sup>2</sup> to Hectares x 0.0001  
m<sup>2</sup> to Acres x 0.000247



## SITE PLAN - FREEPORT CUSTOMS SITE (BCP2)

1:1250

### NOTES

1. ALL DIMENSIONS IN mm. DO NOT SCALE

E	CUSTOMS ZONE RED HATCH	18/05/23	IRA	JE
D	CUSTOMS ZONE RELOCATED	10/02/23	IRA	JE
C	RED BOUNDARY ADJUSTED	30/01/23	IRA	JE
B	RED BOUNDARY ADJUSTED	10/01/23	IRA	JE
A	FREE PORT EXTENTS REV.	10/01/23	IRA	JE

Rev	Revision Details	Date	Amended by	Approved by
-----	------------------	------	------------	-------------

Project		<b>PORTSMOUTH PORT AUTHORITY</b> Port Director's Office, Portsmouth International Port, Whale Island Way, Portsmouth, PO2 8EB	
<b>CRUISE &amp; FERRY PORT GENERAL</b>		STEPHEN WATKINS Head of Engineering Tel No: 023 9285 5907 Fax No: 023 9286 1165	
Drawing Title		Design/Survey by	Drawn by
<b>BCP2 BUILDING FREE PORT CUSTOMS SITE - PHASE 1</b>		IRA	IRA
Date		Checked by	
21/06/22		JE	
Scale		1:1250	
Drawing No		Revision No.	
MAR25/832		E	
SURVEY		WORKING DRAWING	
FEASIBILITY		AS-BUILT	
INFORMATION		A.L.	