

## **Construction Noise and Vibration Monthly Report – March 2023**

**London Borough of Camden**

<b>Non-Technical Summary</b>	<b>1</b>
<b>Abbreviations and Descriptions</b>	<b>4</b>
<b>1 Introduction</b>	<b>5</b>
1.2 Measurement Locations	10
<b>2 Summary of Results</b>	<b>12</b>
2.1 Summary of Measured Noise and Vibration Levels	12
2.2 Exceedances of the SOAEL	18
2.3 Exceedances of Trigger Level	23
2.4 Complaints	23
<b>Appendix A Site Locations</b>	<b>25</b>
<b>Appendix B Monitoring Locations</b>	<b>30</b>
<b>Appendix C Data</b>	<b>36</b>

#### **List of tables**

Table 1: Table of Abbreviations	4
Table 2: Monitoring Locations	10
Table 3: Summary of Measured dB $L_{Aeq}$ Data over the Monitoring Period	13
Table 4: Summary of Measured PPV Data over the Monitoring Period	18
Table 5: Summary of Exceedances of SOAEL	19
Table 6: Summary of Total Exceedances of SOAEL	22
Table 7: Summary of Exceedances of Trigger Levels	23
Table 8: Summary of Complaints	24

# Non-Technical Summary

This Noise and Vibration Monitoring Report fulfils HS2 Limited's commitment detailed in the Environmental Minimum Requirements (EMRs), Annex 1, Code of Construction Practice, to present the results of noise and vibration monitoring carried out within the London Borough of Camden during the month of March 2023.

Within this period monitoring was undertaken at the following worksites:

- Noise monitoring was undertaken in the vicinity of The Adelaide Road Ventilation Shaft (ref.: ARVS) where remedial works to gates and hoardings, platform construction, slab construction, bulk excavation, drainage installation, groundworks, installation of anchors, water utilities connection and duct installation were underway.
- Noise monitoring was undertaken in the vicinity of the Vehicle Holding Area worksite (ref.: VHA), where compound operation, deliveries, site maintenance, surveys and relocation of storage cabin and skips were underway.
- Noise monitoring was undertaken in the vicinity of the Mornington Street Bridge worksite (ref.: MSB), where no works were undertaken.
- Noise monitoring was undertaken in the vicinity of the Park Village East worksite (ref.: PVE), where deliveries, site maintenance, surveys, haul road and drainage maintenance, installation of steel fixings and formwork and wall mitigation works were underway.
- Noise monitoring was undertaken in the vicinity of Euston Scissor Box worksite (ref.: ESB) where deliveries, site maintenance, surveys, haul road and drainage maintenance, piling, hoarding works and concrete pouring were underway.
- Noise monitoring was undertaken in the vicinity of Euston Throat Retained Cut worksite (ref.: ETRC) where deliveries, site maintenance, surveys, haul road and drainage maintenance, utility diversions and piling were underway.
- Noise monitoring was undertaken in the vicinity of Granby Terrace Bridge worksite (ref.: GTB) where deliveries, site maintenance, surveys, haul road and drainage maintenance and utility diversions, pile trimming, crane delivery and set up, steel fixing, earthworks, pile mat construction, concrete pouring, bridge removal, footpath installation and kerb removal were underway.
- Noise and vibration monitoring were undertaken in the vicinity of the Hampstead Road Bridge worksite (ref.: HRB) where deliveries, site maintenance, surveys, haul road and drainage maintenance, utility diversions and piling were underway.

- Noise and vibration monitoring were undertaken in the vicinity of the Euston Cavern worksite (ref.: ECAV) where deliveries, site maintenance, surveys, haul road and drainage maintenance, concrete treatment, concrete breaking, concrete pouring and groundworks were underway.
- Noise monitoring was undertaken in the vicinity of On-Network worksites (ref.: B, C, D, E, F, G and H), where work activities included:
  - Surveys (worksite E).
  - Surveys, cable management system installation and cabling works (worksite G).
  - Surveys, cable management system installation, cabling works, parcel deck works, internal structure works, structural strengthening and demolition (worksite H).
  - No HS2 works were undertaken at worksites B, C, D and F.
- Noise monitoring was undertaken in the vicinity of the Former National Temperance Hospital - North worksite (ref.: NTH-N) where compound demobilisation, breakout of piles and groundworks were underway.
- Noise monitoring was undertaken in the vicinity of the Former National Temperance Hospital - Euston North worksite (ref.: NTH-EN) where pile mat installation, contractor demobilisation, foundation installation, substation installation, basement ground removal, ducting installation, groundworks, firestopping installation, waterproofing works, cladding installation and vapour control installation to cladding were underway.
- Noise monitoring was undertaken in the vicinity of Maria Fidelis worksite (ref.: MF) where foundation installation, substation installation, basement ground removal, ducting installation, groundworks, firestopping installation, waterproofing works, cladding installation and vapour control installation to cladding were underway.
- Noise monitoring was undertaken in the vicinity of the Euston Towers Demolition worksite (ref.: ETD), where no works were undertaken.
- Noise monitoring was undertaken in the vicinity of the Traction Substation worksite (ref.: TSS) where concrete mould installation, blockwork installation, concrete pouring and concrete slab and wall installation were underway.
- Noise monitoring was undertaken in the vicinity of the Interim Taxi Rank worksite (ref.: ITR), where kerbs and drainage installation, installation of bolts, grouting, chamber cover installation, steel works, tree root protection installation, groundworks, grading of roads, canopy soffit installation, mechanical and electric installation, communications cable installation, drilling and fitting of service brackets, roof installation and roof edge protection installation were underway.



Further works, where monitoring did not take place, were also undertaken at:

- Various locations where utility diversions, surveys and noise insulation works were underway.
- Hampstead Road where water utility works (including concrete breaking, excavation and backfilling) were underway
- Parkway, where utilities CCTV surveys were underway

The HS2 threshold levels for significant noise impacts, which are defined in Information Paper E23 (<https://www.gov.uk/government/publications/hs2-information-papers-environment>) were exceeded twenty (20) times during the reporting period.

There were no exceedances of trigger levels as defined in section 61 consents during the reporting period.

Two (2) complaints were received during the monitoring period. A description of complaints, the results of investigations and any actions taken are detailed in Table 8 of this report.

# Abbreviations and Descriptions

The abbreviations, descriptions and project terminology used within this report can be found in Table 1.

Table 1: Table of Abbreviations

Acronym/Term	Definition
$L_{Aeq,T}$	See equivalent continuous sound pressure level
Ambient sound	A description of the all-encompassing sound at a given location and time which will include sound from many sources near and far. Ambient sound can be quantified in terms of the equivalent continuous sound pressure level, $L_{pAeq,T}$
Decibel(s), or dB	Between the quietest audible sound and the loudest tolerable sound there is a million to one ratio in sound pressure (measured in Pascal (Pa)). Because of this wide range, a level scale called the decibel (dB) scale, based on a logarithmic ratio, is used in sound measurement. Audibility of sound covers a range of approximately 0-140dB.
Decibel(s) A-weighted, or dB(A)	The human ear system does not respond uniformly to sound across the detectable frequency range and consequently instrumentation used to measure sound is weighted to represent the performance of the ear. This is known as the 'A weighting' and is written as 'dB(A)'.
Equivalent continuous sound pressure level, or $L_{Aeq,T}$	An index used internationally for the assessment of environmental sound impacts. It is defined as the notional unchanging level that would, over a given period of time (T), deliver the same sound energy as the actual time-varying sound over the same period. Hence fluctuating sound levels can be described in terms of an equivalent single figure value, typically expressed as a decibel level.
Exclusion of data	Measurement of noise levels can be affected by weather conditions such as prolonged periods of rain, winds speeds higher than 5m/s and snow/ice ground cover. Noise levels measured during these periods are considered not representative of normal noise conditions at the site and, for the purposes of this report, are excluded from the assessment of exceedances and calculation of typical noise levels and are also greyed out in charts. Identifiable incongruous noise and vibration events not attributable to HS2 construction noise are also excluded.
Façade	A facade noise level is the noise level 1m in front of a large reflecting surface. The effect of reflection, is to produce a slightly higher (typically +3 dB) sound level than it would be if the reflecting surface was not there.
Free-field	A free-field noise level is the noise level measured at a location where no reflective surfaces, other than the ground, lies within 3.5 metres of the microphone position.
LOAEL	Lowest Observed Adverse Effect Level - the level above which adverse effects on health and quality of life can be detected.
Peak particle velocity, or PPV	Instantaneous maximum velocity reached by a vibrating element as it oscillates about its rest position. The PPV is a simple indicator of perceptibility and risk of damage to structures due to vibration. It is usually measured in mm/s.
SOAEL	Significant Observed Adverse Effect Level - the level above which significant adverse effects on health and quality of life occur.
Sound pressure level	The parameter by which sound levels are measured in air. It is measured in decibels. The threshold of hearing has been set at 0dB, while the threshold of pain is approximately 120dB. Normal speech is approximately 60dB at a distance of 1 metre and a change of 3dB in a time varying sound signal is commonly regarded as being just detectable. A change of 10dB is subjectively twice, or half, as loud.
Vibration dose value, or VDV	An index used to evaluate human exposure to vibration in buildings. While the PPV provides information regarding the magnitude of single vibration events, the VDV provides a measure of the total vibration experienced over a specified period of time (typically 16h daytime and 8h night-time). It takes into account the magnitude, the number and the duration of vibration events and can be used to quantify exposure to continuous, impulsive, occasional and intermittent vibration. The vibration dose value is measured in $m/s^{1.75}$ .

# 1 Introduction

1.1.1 HS2 is required to undertake noise (and vibration) monitoring as necessary to comply with the requirements of the High Speed Rail (London-West Midlands) Environmental Minimum Requirements, including specifically Annex 1: Code of Construction Practice, in addition to any monitoring requirements arising from conditions imposed through consents under Section 61 of the Control of Pollution Act, 1974 or through Undertakings & Assurances given to third parties. Such monitoring may be undertaken for the following purposes:

- monitoring the impact of construction works;
- to investigate complaints, incidents and exceedance of trigger levels; or
- monitoring the effectiveness of noise and vibration control measures.

Monitoring data and interpretive reports are to be provided to each relevant local authority on a monthly basis and shall include a summary of the construction activities occurring, the data recorded over the monitoring period, any complaints received, any periods in exceedance of agreed trigger levels, the results of any investigations and any actions taken or mitigation measures implemented. This report provides noise data, and interpretation thereof, for monitoring carried out by HS2 within the London Borough of Camden (LBC) for the period 1<sup>st</sup> to 31<sup>st</sup> March 2023.

1.1.2 Active construction sites in the local authority area where monitoring was undertaken during this period include:

- The Adelaide Road ventilation shaft ref.: ARVS, (see plan 2 in Appendix A), where work activities included:
  - Remedial works on gates and hoardings
  - Platform construction (including concrete pouring).
  - Slab construction.
  - Bulk excavation and drainage installation.
  - Groundworks (backfilling).
  - Installation of anchors.
  - Water utilities connection (including excavation works and installation of manholes).
  - Duct installation.
- Vehicle Holding Area worksite ref.: VHA (see plan 1 in Appendix A), where work activities included:

- General compound operation.
- Deliveries.
- Site maintenance (including maintenance of haul road and drainage).
- Surveys.
- Relocation of storage cabin and skips.
- Mornington Street Bridge worksite ref.: MSB (see plan 2 in Appendix A), where no works were undertaken.
- Park Village East worksite ref.: PVE (see plan 2 in Appendix A), where work activities included:
  - Deliveries.
  - Site maintenance.
  - Surveys.
  - Haul road and drainage maintenance.
  - Installation of steel fixings and formwork.
  - Wall mitigation works (including concrete pouring, coring, grouting and weephole installation).
- Euston Scissor Box worksite ref.: ESB (see plan 2 in Appendix A), where work activities included:
  - Deliveries.
  - Site maintenance.
  - Surveys.
  - Haul road and drainage maintenance.
  - Piling (rotary bored and sheet piling)
  - Hoarding works.
  - Concrete pouring.
- Euston Throat Retained Cut worksite ref.: ETRC (see plan 2 in Appendix A), where work activities included:
  - Deliveries.
  - Site maintenance.
  - Surveys.
  - Haul road and drainage maintenance.
  - Utility diversions.
  - Rotary bored piling.

- Granby Terrace Bridge worksite ref.: GTB (see plan 2 in Appendix A), where work activities included:
  - Deliveries.
  - Site maintenance.
  - Surveys.
  - Pile trimming.
  - Crane delivery and set up.
  - Steel fixing.
  - Earthworks.
  - Pile mat construction.
  - Concrete pouring.
  - Bridge removal.
  - Footpath excavation.
  - Kerb removal.
- Hampstead Road Bridge worksite ref.: HRB (see plan 3 in Appendix A), where work activities included:
  - Deliveries.
  - Site maintenance.
  - Surveys.
  - Haul road and drainage maintenance.
  - Utility diversions.
  - Rotary bored piling.
- Euston Cavern worksite ref.: ECAV (see plan 3 in Appendix A), where work activities included:
  - Deliveries.
  - Site maintenance.
  - Surveys.
  - Haul road and drainage maintenance.
  - Concrete treatment (hydroscabbling)
  - Concrete breaking.
  - Concrete pouring.
  - Groundworks (backfilling).

- On-Network worksites ref.: B, C, D, E, F, G and H (see plan 3 in Appendix A), where work activities included:
  - Surveys (worksite E).
  - Surveys, cable management system installation and cabling works (worksite G).
  - Surveys, cable management system installation, cabling works, parcel deck works, internal structure works, structural strengthening and demolition (worksite H).
  - No HS2 works were undertaken at worksites B, C, D and F.
- Former National Temperance Hospital - North worksite ref.: NTH-N (see plan 4 in Appendix A), where work activities included:
  - Compound demobilisation (including compound relocation).
  - Breakout of piles.
  - Groundworks (backfilling).
- Former National Temperance Hospital - Euston North worksite ref.: NTH-EN (see plan 4 in Appendix A), where work activities included:
  - Pile mat installation.
  - Contractor demobilisation.
  - Foundation installation.
  - Substation installation (including earthing installation, concrete pouring and installation of doors and louvres).
  - Basement ground removal.
  - Ducting installation.
  - Groundworks (backfilling).
  - Firestopping installation.
  - Waterproofing of slab blockwork.
  - Cladding installation.
  - Vapour controlled layer installation to cladding.
- Maria Fidelis worksite ref.: MF (see plan 4 in Appendix A), where work activities included:
  - Foundation installation.
  - Substation installation (including earthing installation, concrete pouring and installation of doors and louvres).
  - Basement ground removal.

- Ducting installation.
- Groundworks (backfilling).
- Firestopping installation.
- Waterproofing of slab blockwork.
- Cladding installation.
- Vapour controlled layer installation to cladding.
- Euston Towers Demolition worksite ref.: ETD (see plan 4 in Appendix A), where no works were undertaken.
- Traction Substation worksite ref.: TSS (see plan 4 in Appendix A), where work activities included:
  - Concrete mould installation.
  - Blockwork installation.
  - Concrete pouring.
  - Concrete slab and wall installation.
- Interim Taxi Rank worksite ref.: ITR (see plan 4 in Appendix A), where work activities included:
  - Kerbs and drainage installation.
  - Installation of bolts.
  - Grouting.
  - Chamber cover installation.
  - Steel works.
  - Cell web installation.
  - Groundworks (top soil lay down).
  - Grading of roads.
  - Canopy soffit installation.
  - Mechanical and electrical installation.
  - Communications cable installation.
  - Drilling and fitting of service brackets.
  - Roof installation.
  - Roof edge protection installation.

1.1.3 Further works, where monitoring did not take place, were also undertaken at:

- Various locations where utility diversions, surveys and noise insulation works were undertaken.
- Hampstead Road where water utility works (including concrete breaking, excavation and backfilling) were underway.
- Parkway, where utilities CCTV surveys were underway.

1.1.4 The applicable standards, guidance, and monitoring methodology are outlined in the construction noise and vibration monitoring methodology report which can be found at the following location

<https://www.gov.uk/government/collections/monitoring-the-environmental-effects-of-hs2>. Noise and vibration monitoring reports for previous months can also be found at this location.

## 1.2 Measurement Locations

1.2.1 Thirty-four (34) noise and eleven (11) vibration monitoring installations were active across eighteen worksites in March in the LBC area. Table 2 summarises the position of noise and vibration monitoring installations within the LBC area in March 2023.

1.2.2 Maps showing the position of noise and vibration monitoring installations are presented in Appendix B.

Table 2: Monitoring Locations

Worksite Reference	Measurement Reference	Address
ARVS	N051	Outside 70 Adelaide Road
	N052	Adelaide Road-Beaumont Walk
	V059	Outside 68 Adelaide Road
	ARBW-V1	Adelaide Road-Beaumont Walk
B	JC	Juniper Crescent
MSB & ECAV, PVE, C	N024	External to Park Village Studios, Park Village East
	N047	Park Village East/Mornington Street bridge, lamppost #13
	PVS-N001	Park Village Studios
	PVS-V1	Park Village Studios
	N022	External to 34 Mornington Terrace
	N046	Mornington Terrace near The Edinboro Castle pub, lamppost #18
ESB & GTB, PVE, E	N001	Park Village East, lamppost #1 (external to Cubitt Court, 100 Park Village East)
	N002	Park Village East, lamppost #2 (external to Richmond Court)



Worksite Reference	Measurement Reference	Address
ESB & GTB, PVE, D	N003	Park Village East, lamppost #9 (external to Silsoe House)
	SH-V1	Silsoe House
	N004	Mornington Terrace, lamppost #7 (junction of Mornington Terrace, Mornington Place and Clarkson Row)
ESB & GTB, PVE, E	N005	Xavier House Fire Escape
	CR	Lamppost #2 on Clarkson Row
ETRC & HRB, F	N023	Lamppost #21 on Hampstead Road
ETRC & HRB	N020	Mackworth Street, lamppost #1
	N021	Stanhope Street, lamppost #2
	N044	Regents Park Estate west, near Langdale
	N045	Regents Park Estate south, external to Coniston
	V039	Coniston, Regents Park Estate
	V043	Cubitt Court, Park Village East
HRB & ETRC, NTH-N	N019	Outside Cartmel, Hampstead Road
	N026a	Euston Site, Cartmel
G, H	HH	Euston Station Parcel Deck, Barnby Street
G	BS	Roof of Stockbeck House, Barnby Street
ETD, TSS	N006	Royal College of General Practitioners roof level
TSS	N008	Stephenson's Way lamppost (external to RCGP)
	N010	Wesley Hotel
	N011	Euston Street, lamppost #4 (external to 82 Euston Street)
	V002	Royal College of General Practitioners basement boiler room by Stephenson Way
	V037	Magic Circle, basement
	V038	Wesley Hotel, basement lightwell, Euston Street
ETD, ITR	N007	Royal College of General Practitioners, Melton Street
	V003	Royal College of General Practitioners basement vaults under Melton St
VHA	N025	External to 3 Prince Albert Road
NTH-EN, TSS	N012	Drummond Street, lamppost #14 (opposite to 92-94 Drummond Street)
NTH-EN, MF	N014	Starcross Street lamppost (external to Exmouth Arms)
	N016	Margaret Centre roof
	V021	42-44 Cobourg Street
NTH-EN	N017	Hampstead Road, lamppost #48
ETRC & HRB, NTH-N	N018	Outside replacement housing, Hampstead Road

## 2 Summary of Results

### 2.1 Summary of Measured Noise and Vibration Levels

2.1.1 Table 3 presents a summary of the measured noise levels at each monitoring location over the reporting period. The  $L_{Aeq,T}$  is presented for each of the relevant time periods averaged over the calendar month, along with the highest single period  $L_{Aeq,T}$  that was found to occur within the month.

Table 3: Summary of Measured dB L<sub>Aeq</sub> Data over the Monitoring Period

Worksite Reference	Measurement Reference	Site Address	Free-Field or Façade Measurement	Weekday Average L <sub>Aeq,T</sub> (Highest Day L <sub>Aeq,T</sub> )					Saturday Average L <sub>Aeq,T</sub> (Highest Day L <sub>Aeq,T</sub> )					Sunday / Public Holiday Average L <sub>Aeq,T</sub> (Highest Day L <sub>Aeq,T</sub> )	
				0700 - 0800	0800 - 1800	1800 - 1900	1900 - 2200	2200 - 0700	0700 - 0800	0800 - 1300	1300 - 1400	1400 - 2200	2200 - 0700	0700 - 2200	2200 - 0700
ARVS	N051	Outside 70 Adelaide Road	Free-field	65.3 (71.0)	67.9 (72.9)	65.6 (71.6)	65.4 (74.0)	62.2 (70.1)	64.9 (65.2)	69.5 (70.0)	67.4 (68.5)	67.0 (70.1)	64.7 (67.2)	67.7 (75.0)	63.3 (68.4)
	N052	Adelaide Road-Beaumont Walk	Free-field	67.9 (70.9)	68.8 (72.5)	67.8 (72.2)	67.1 (72.0)	65.0 (70.9)	65.2 (65.6)	67.7 (68.4)	67.4 (68.3)	67.4 (70.6)	65.2 (67.3)	67.5 (73.6)	64.6 (67.8)
B	JC	Juniper Crescent	Free-field	58.4 (63.8)	58.9 (63.7)	58.6 (61.9)	58.7 (62.9)	55.3 (61.0)	57.8 (59.7)	57.0 (58.8)	56.0 (57.5)	55.6 (57.8)	51.8 (55.5)	55.9 (63.1)	56.5 (66.3)
MSB & ECAV, PVE, C	N024	External to Park Village Studios, Park Village East	Free-field	58.9 (61.9)	64.1 (73.2)	59.8 (62.0)	59.4 (75.3)	55.0 (64.7)	55.9 (56.3)	58.2 (59.0)	59.5 (62.0)	58.8 (62.8)	55.1 (57.5)	59.8 (77.1)	56.4 (72.3)
	N047	Park Village East/Mornington Street bridge, lamppost #13	Free-field	57.8 (60.9)	60.7 (68.2)	59.5 (63.5)	58.3 (74.0)	53.2 (60.1)	55.3 (56.3)	59.1 (59.5)	59.6 (61.0)	58.8 (64.2)	53.9 (58.8)	57.3 (62.4)	52.5 (58.1)
	PVS-N001	Park Village Studios	Façade	60.8 (61.1)	64.1 (65.2)	61.7 (62.1)	61.0 (62.3)	54.7 (59.6)	-* (-*)	-* (-*)	-* (-*)	-* (-*)	-* (-*)	-* (-*)	-* (-*)
	N022	External to 34 Mornington Terrace	Free-field	59.8 (75.1)	61.6 (64.7)	59.7 (61.9)	58.7 (62.9)	53.4 (64.2)	56.8 (58.1)	60.1 (61.3)	58.6 (60.1)	57.4 (61.5)	53.3 (58.0)	57.6 (62.3)	54.1 (62.3)

OFFICIAL

Worksite Reference	Measurement Reference	Site Address	Free-Field or Façade Measurement	Weekday Average L <sub>Aeq,T</sub> (Highest Day L <sub>Aeq,T</sub> )					Saturday Average L <sub>Aeq,T</sub> (Highest Day L <sub>Aeq,T</sub> )					Sunday / Public Holiday Average L <sub>Aeq,T</sub> (Highest Day L <sub>Aeq,T</sub> )	
				0700 - 0800	0800 - 1800	1800 - 1900	1900 - 2200	2200 - 0700	0700 - 0800	0800 - 1300	1300 - 1400	1400 - 2200	2200 - 0700	0700 - 2200	2200 - 0700
	N046	Mornington Terrace near The Edinboro Castle pub, lamppost #18	Free-field	61.8 (64.2)	64.5 (67.5)	62.1 (63.9)	61.4 (63.9)	57.3 (66.6)	60.4 (61.2)	62.8 (64.5)	61.2 (62.8)	61.0 (64.5)	58.6 (63.9)	60.7 (64.8)	57.3 (61.1)
ESB & GTB, PVE, E	N001	External to Cubitt Court, 100 Park Village East	Free-field	56.1 (59.6)	67.0 (73.7)	57.5 (59.9)	56.3 (61.6)	51.2 (62.2)	54.0 (55.3)	63.5 (68.3)	58.8 (63.4)	57.3 (63.7)	49.3 (53.5)	58.0 (67.4)	50.7 (56.2)
	N002	Richmond Court, Park Village East	Free-field	57.5 (60.3)	68.3 (76.1)	59.4 (62.2)	58.1 (63.0)	52.9 (62.6)	55.6 (56.7)	62.6 (64.0)	59.3 (60.4)	58.1 (62.3)	53.0 (57.5)	60.2 (77.0)	52.4 (57.5)
ESB & GTB, PVE, D	N003	Silsoe House, Park Village East	Façade	56.9 (61.0)	61.3 (63.8)	58.8 (61.4)	58.0 (75.9)	52.4 (59.1)	54.4 (55.7)	59.7 (61.0)	59.2 (61.0)	57.8 (61.7)	53.6 (57.3)	59.3 (76.8)	52.1 (56.7)
	N004	Mornington Terrace, lamppost #7	Free-field	62.8 (65.6)	66.5 (67.8)	64.2 (68.9)	62.7 (70.0)	58.0 (69.1)	61.0 (61.5)	67.2 (70.7)	64.8 (71.5)	64.5 (72.5)	58.0 (72.6)	63.8 (71.7)	59.0 (70.6)
ESB & GTB, PVE, E	N005	5A Granby Terrace	Free-field	62.5 (65.0)	67.9 (70.1)	63.6 (66.4)	62.6 (65.4)	59.1 (65.8)	61.2 (61.8)	66.6 (67.6)	64.3 (66.5)	62.9 (68.9)	58.9 (63.2)	62.9 (69.7)	59.0 (63.6)
	CR	Lamppost #2 on Clarkson	Free-field	65.3 (67.4)	69.5 (71.7)	68.7 (73.4)	65.9 (70.6)	59.7 (67.7)	63.1 (64.4)	69.2 (70.6)	68.8 (70.1)	67.4 (71.0)	56.7 (65.1)	66.4 (71.6)	59.4 (65.4)
ETRC & HRB, F	N023	Lamppost #21 on Hampstead Road	Free-field	67.9 (70.8)	69.4 (72.3)	67.6 (70.3)	67.2 (74.2)	65.6 (71.6)	65.6 (65.9)	68.8 (70.2)	67.2 (69.9)	68.1 (74.4)	66.0 (69.4)	67.1 (71.0)	65.0 (68.3)

OFFICIAL

Worksite Reference	Measurement Reference	Site Address	Free-Field or Façade Measurement	Weekday Average L <sub>Aeq,T</sub> (Highest Day L <sub>Aeq,T</sub> )					Saturday Average L <sub>Aeq,T</sub> (Highest Day L <sub>Aeq,T</sub> )					Sunday / Public Holiday Average L <sub>Aeq,T</sub> (Highest Day L <sub>Aeq,T</sub> )	
				0700 - 0800	0800 - 1800	1800 - 1900	1900 - 2200	2200 - 0700	0700 - 0800	0800 - 1300	1300 - 1400	1400 - 2200	2200 - 0700	0700 - 2200	2200 - 0700
ETRC & HRB	N020	Mackworth Street, lamppost #1	Free-field	53.2 (60.6)	60.4 (63.1)	52.2 (58.9)	51.4 (57.2)	49.7 (56.4)	52.3 (53.3)	59.2 (60.3)	56.3 (63.3)	53.6 (62.0)	50.2 (54.0)	52.2 (57.3)	50.1 (57.1)
	N021	Stanhope Street, lamppost #2	Free-field	56.4 (67.3)	62.4 (71.2)	56.3 (63.2)	54.0 (61.3)	50.2 (63.7)	53.4 (56.8)	58.8 (60.0)	58.0 (63.4)	58.3 (63.6)	48.7 (52.4)	55.2 (62.2)	50.0 (61.2)
	N044	Regents Park Estate west, near Langdale	Free-field	57.0 (59.1)	64.4 (66.4)	53.8 (59.1)	52.8 (59.0)	50.2 (62.1)	55.0 (55.8)	65.5 (67.6)	56.8 (62.9)	55.0 (66.6)	49.5 (52.8)	55.9 (75.2)	49.4 (55.9)
	N045	Regents Park Estate south, external to Coniston	Free-field	56.1 (58.6)	69.3 (71.4)	55.6 (65.0)	55.1 (60.8)	52.2 (57.2)	54.6 (55.4)	66.5 (69.0)	57.7 (63.1)	56.8 (67.5)	52.9 (57.4)	55.1 (61.8)	52.5 (56.5)
ETRC & HRB, NTH-N	N019	Outside Cartmel, Hampstead Road	Façade	55.5 (58.3)	71.5 (77.1)	55.8 (64.7)	55.0 (60.7)	53.1 (58.7)	54.4 (55.3)	63.9 (68.9)	56.1 (59.3)	57.2 (71.5)	52.2 (53.8)	54.3 (59.0)	52.2 (57.8)
	N026a	Euston Site, Cartmel	Façade	59.3 (62.2)	73.6 (85.5)	60.1 (68.9)	59.5 (66.6)	57.9 (62.4)	57.5 (58.3)	64.1 (72.8)	59.1 (63.3)	61.5 (73.6)	57.8 (61.7)	58.4 (62.6)	57.0 (60.0)
G, H	HH	Euston Station Parcel Deck, Barnby Street	Free-field	63.0 (65.8)	63.7 (65.1)	63.8 (67.1)	62.6 (71.5)	59.2 (66.7)	59.4 (61.7)	61.5 (62.1)	63.7 (67.1)	61.7 (64.7)	59.4 (63.2)	61.7 (66.2)	59.3 (67.8)

Worksite Reference	Measurement Reference	Site Address	Free-Field or Façade Measurement	Weekday Average L <sub>Aeq,T</sub> (Highest Day L <sub>Aeq,T</sub> )					Saturday Average L <sub>Aeq,T</sub> (Highest Day L <sub>Aeq,T</sub> )					Sunday / Public Holiday Average L <sub>Aeq,T</sub> (Highest Day L <sub>Aeq,T</sub> )	
				0700 - 0800	0800 - 1800	1800 - 1900	1900 - 2200	2200 - 0700	0700 - 0800	0800 - 1300	1300 - 1400	1400 - 2200	2200 - 0700	0700 - 2200	2200 - 0700
G	BS	Roof of Stockbeck House, Barnby Street	Free-field	59.6 (64.7)	62.9 (65.9)	60.6 (62.7)	59.7 (62.5)	55.6 (64.0)	59.2 (59.9)	61.4 (62.5)	60.7 (63.8)	59.6 (62.7)	55.3 (59.6)	59.7 (63.2)	56.5 (61.5)
ETD, TSS	N006	Royal College of General Practitioners roof level	Free-field	52.9 (55.2)	65.5 (72.8)	55.3 (63.8)	52.5 (65.4)	50.6 (54.4)	52.3 (52.3)	62.5 (64.1)	58.8 (67.5)	51.8 (55.0)	52.3 (61.9)	51.9 (56.2)	50.2 (53.1)
TSS	N008	Stephenson's Way lamppost (external to RCGP)	Façade	63.4 (66.3)	70.5 (75.3)	61.6 (70.5)	58.2 (66.1)	57.1 (65.0)	56.8 (57.0)	68.7 (71.0)	62.0 (68.9)	56.6 (60.1)	55.8 (57.5)	57.3 (63.8)	58.0 (70.9)
	N010	Wesley Hotel	Façade	65.2 (66.0)	68.4 (73.1)	65.6 (66.9)	64.9 (67.9)	57.1 (65.9)	65.1 (65.4)	68.4 (71.3)	65.7 (66.9)	64.7 (65.2)	56.0 (65.0)	61.7 (65.3)	57.4 (66.9)
	N011	Outside 82 Euston Street	Free-field	57.1 (67.0)	59.6 (63.8)	54.1 (58.1)	53.4 (59.4)	52.7 (64.5)	52.7 (56.3)	56.1 (56.9)	58.2 (65.3)	54.0 (61.2)	50.3 (55.2)	52.7 (56.9)	54.2 (65.0)
ETD, ITR	N007	Royal College of General Practitioners, Melton Street	Free-field	63.2 (65.3)	66.9 (70.6)	63.3 (67.0)	63.5 (66.7)	62.2 (67.5)	63.4 (65.4)	66.5 (74.7)	63.4 (64.0)	62.3 (63.9)	61.9 (65.6)	62.5 (65.8)	61.3 (64.4)
VHA	N025	External to 3 Prince Albert Road	Free-field	67.0 (72.4)	67.9 (72.1)	66.5 (69.7)	66.5 (74.3)	65.1 (74.8)	64.7 (64.9)	67.2 (68.2)	66.2 (68.4)	66.7 (73.7)	65.0 (68.5)	66.0 (75.9)	64.1 (70.7)
NTH-EN, TSS	N012	Opposite 92-94 Drummond Street	Free-field	54.3 (58.7)	60.4 (66.4)	56.5 (59.4)	55.7 (60.6)	52.3 (64.9)	51.3 (52.1)	55.6 (57.2)	59.2 (66.1)	55.9 (59.3)	53.0 (61.6)	54.9 (58.4)	51.5 (55.7)

OFFICIAL

Worksite Reference	Measurement Reference	Site Address	Free-Field or Façade Measurement	Weekday Average L <sub>Aeq,T</sub> (Highest Day L <sub>Aeq,T</sub> )					Saturday Average L <sub>Aeq,T</sub> (Highest Day L <sub>Aeq,T</sub> )					Sunday / Public Holiday Average L <sub>Aeq,T</sub> (Highest Day L <sub>Aeq,T</sub> )	
				0700 - 0800	0800 - 1800	1800 - 1900	1900 - 2200	2200 - 0700	0700 - 0800	0800 - 1300	1300 - 1400	1400 - 2200	2200 - 0700	0700 - 2200	2200 - 0700
NTH-EN, MF	N014	Starcross Street lamppost (external to Exmouth Arms)	Free-field	51.7 (58.8)	60.0 (70.4)	55.4 (61.9)	54.6 (63.3)	49.9 (58.2)	49.7 (50.2)	51.9 (53.0)	56.9 (66.6)	50.8 (54.4)	48.9 (58.7)	50.6 (57.2)	48.2 (52.8)
	N016	Margaret Centre roof	Free-field	54.1 (60.5)	61.3 (66.4)	53.8 (62.8)	53.0 (58.0)	51.5 (57.9)	53.3 (54.3)	56.8 (60.3)	58.4 (68.5)	53.8 (62.3)	52.2 (56.6)	52.5 (57.5)	51.8 (58.8)
NTH-EN	N017	Hampstead Road, lamppost #48	Free-field	68.9 (72.2)	71.3 (74.5)	67.9 (72.0)	68.2 (73.8)	66.7 (73.0)	65.9 (68.4)	71.2 (72.4)	68.2 (72.6)	69.4 (74.2)	67.7 (72.2)	67.7 (75.3)	66.9 (73.8)
ETRC & HRB, NTH-N	N018	Outside replacement housing, Hampstead Road	Free-field	68.7 (71.9)	70.8 (73.1)	68.9 (72.7)	68.8 (75.0)	66.9 (73.1)	65.5 (66.1)	69.5 (70.9)	68.4 (71.5)	70.4 (77.2)	67.2 (71.3)	68.0 (76.8)	66.7 (73.5)

\* No data measured for this period as the monitoring station was temporarily removed from site on Friday 3<sup>rd</sup> March to allow works to undertaken.

2.1.2 Table 4 presents a summary of the measured vibration levels at each monitoring location over the reporting period. The highest PPV measured during the monitoring along any axis is presented in the table.

Table 4: Summary of Measured PPV Data over the Monitoring Period

Worksite Reference	Measurement Reference	Monitor Address	Highest PPV measured in any axis, mm/s
ARVS	V059	Outside 68 Adelaide Road	2.32 (Z-axis)
	ARBW-V1	Adelaide Road – Beaumont Walk	2.89 (Y-axis)
MSB & ECAV, PVE, C	PVS-V1	Park Village Studios	1.63 (Y-axis)
ESB & GTB, PVE, D	SH-V1	Silsoe House	1.05 (Y-axis)
ETRC & HRB	V039	Coniston, Regents Park Estate	3.00 (X-axis)
	V043	Cubitt Court, Park Village East	4.86 (Z-axis)
ETD, ITR	V003	RCGP basement vaults, 305 Euston Road	0.48 (Z-axis)
TSS	V002	RCGP basement boiler room, 305 Euston Road	2.74 (Y-axis)
	V037	Magic Circle, basement	0.32 (Z-axis)
	V038	Wesley Hotel, basement lightwell, Euston Street	0.63 (Y-axis)
NTH-EN, MF	V021	42-44 Cobourg Street (floor)	0.97 (Y-axis)

2.1.3 Appendix C presents graphs of the noise and vibration monitoring data over the month for each of the measurement locations. Noise data presented consists of the hourly  $L_{Aeq}$  values and, where relevant, the  $L_{Aeq,T}$  values (where the time period T has been taken to be the averaging period as specified in Table 1 of HS2 Information Paper E23). Vibration data presented consist of hourly PPV values. The full data set for the monitoring equipment can be found at the following location:

<https://data.gov.uk/dataset/24542ae7-dd44-444f-b259-871c4cc43b5e/environmental-monitoring-data>.

## 2.2 Exceedances of the SOAEL

2.2.1 The significant observed adverse effect level (SOAEL) is defined in the 'Planning Practice Guidance – Noise' as the level above which "noise causes a material change in behaviour and/or attitude, e.g. avoiding certain activities during periods of intrusion; where there is no alternative ventilation, having to keep windows closed most of the time because of the noise. Potential for sleep disturbance resulting in difficulty in getting to sleep, premature awakening and difficulty in getting back to sleep. Quality of life diminished due to change in acoustic character of the area."

2.2.2 HS2 Phase One Information Paper E23: Control of Construction Noise and Vibration sets out the SOAELs for construction noise.



2.2.3 Where reported construction noise levels exceed the SOAEL at nearby receptors, relevant periods will be identified. Summary statistics to evaluate ongoing qualification for noise insulation and temporary rehousing are also presented where relevant.

2.2.4 Table 5 presents a summary of recorded exceedances of the SOAEL at each measurement location over the reporting period, including the number of exceedances during each time period.

Table 5: Summary of Exceedances of SOAEL

Worksite Reference	Measurement Reference	Site Address	Day (Weekday, Saturday, Sunday, Night)	Time period	Number of exceedances of SOAEL
ARVS	N051	Outside 70 Adelaide Road	All days	All periods	No exceedance
	N052	Adelaide Road, Beaumont Walk	All days	All periods	No exceedance
B	JC	Juniper Crescent	All days	All periods	No exceedance
MSB & ECAV, PVE, C	N024	External to Park Village Studios, Park Village East	All days	All periods	No exceedance
	N047	Park Village East/Mornington Street bridge, lamppost #13	Night	22:00 – 07:00	1
	PVS-N001	Park Village Studios	All days	All periods	No exceedance
	N022	External to 34 Mornington Terrace	Night	22:00 – 07:00	6
	N046	Mornington Terrace near The Edinboro Castle pub, lamppost #18	Night	22:00 – 17:00	7
ESB & GTB, PVE, E	N001	External to Cubitt Court, 100 Park Village East	All days	All periods	No exceedance
	N002	Richmond Court, Park Village East	Weekday	08:00 – 18:00	1

Worksite Reference	Measurement Reference	Site Address	Day (Weekday, Saturday, Sunday, Night)	Time period	Number of exceedances of SOAEL
ESB & GTB, PVE, D	N003	Silsoe House, Park Village East	Night	22:00 – 07:00	1
	N004	Mornington Terrace, lamppost #7	Saturday	13:00 – 14:00	1
			Saturday	14:00 – 22:00	5
			Sunday	07:00 – 22:00	10
			Night	22:00 – 07:00	3
ESB & GTB, E, PVE	N005	5A Granby Terrace	Night	22:00 – 07:00	1
	CR	Lamppost #2 on Clarkson Row	All days	All periods	No exceedance
ETRC & GTB, F	N023	Lamppost #21 on Hampstead Road	All days	All periods	No exceedance
ETRC & HRB	N020	Mackworth Street, lamppost #1	Night	22:00 – 07:00	5
	N021	Stanhope Street, lamppost #2	Night	22:00 – 07:00	6
	N044	Regents Park Estate west, near Langdale	Sunday	07:00 – 22:00	4
	N045	Regents Park Estate south, external to Coniston	Night	22:00 – 07:00	1
HRB & ETRC, NTH-N	N019	Outside Cartmel, Hampstead Road	All days	All periods	No exceedance
	N026a	Euston Site, Cartmel	Weekday	08:00 – 18:00	5
G, H	HH	Euston Station Parcel Deck, Barnby Street	All days	All periods	No exceedance
G	BS	Roof of Stockbeck	All days	All periods	No exceedance

Worksite Reference	Measurement Reference	Site Address	Day (Weekday, Saturday, Sunday, Night)	Time period	Number of exceedances of SOAEL
		House, Barnby Street			
ETD, TSS	N006	RCGP Roof level	All days	All periods	Not applicable*
TSS	N008	Stephenson's Way lamppost (external to RCGP)	All days	All periods	Not applicable*
	N010	Wesley Hotel	All days	All periods	Not applicable*
	N011	Outside 82 Euston Street	All days	All periods	No exceedance
ETD, ITR	N007	RCGP, Melton Street	All days	All periods	No exceedance
VHA	N025	External to 3 Prince Albert Road	All days	All periods	No exceedance
NTH-EN, TSS	N012	Opposite 92-94 Drummond Street	All days	All periods	No exceedance
NTH-EN, MF	N014	Starcross Street lamppost (external to Exmouth Arms)	All days	All periods	No exceedance
	N016	Margarete Centre roof	All days	All periods	No exceedance
NTH-EN	N017	Hampstead Road, lamppost #48	All days	All periods	No exceedance
ETRC & HRB, NTH-N	N018	Outside replacement housing, Hampstead Road	All days	All periods	No exceedance

\* The defined SOAEL criteria are not applicable to non-residential properties.

2.2.5 For the purpose of assessing eligibility for noise insulation or temporary rehousing, multiple exceedances of the SOAEL in a 24-hour period would be counted as a single exceedance during that day. Over the reporting period, the overall number of SOAEL exceedances at each measurement location is shown in Table 6 and may be lower than the total sum of individual exceedances reported in Table 5 for each location.

Table 6: Summary of Total Exceedances of SOAEL

Worksite Reference	Measurement Reference	Monitor Address	Total of SOAEL exceedances in the month
MSB & ECAV, PVE, C	N047	Park Village East/Mornington Street bridge, lamppost #13	1
	N022	External to 34 Mornington Terrace	1
	N046	Mornington Terrace near The Edinboro Castle pub, lamppost #18	2
ESB & GTB, PVE, E	N002	Richmond Court, Park Village East	1
ESB & GTB, PVE, D	N003	Silsoe House, Park Village East	1
	N004	Mornington Terrace, lamppost #7	4
ESB & GTB, E, PVE	N005	5A Granby Terrace	1
ETRC & HRB	N020	Mackworth Street, lamppost #1	1
	N021	Stanhope Street, lamppost #2	1
	N044	Regents Park Estate west, near Langdale	1

Worksite Reference	Measurement Reference	Monitor Address	Total of SOAEL exceedances in the month
	N045	Regents Park Estate south, external to Coniston	1
HRB & ETRC, NTH-N	N026a	Euston Site, Cartmel	5

2.2.6 Twenty (20) SOAEL exceedances were recorded due to HS2 construction works during March 2023. One (1) exceedance occurred at N047, N022 N003, N020, N021 and N045 during the night-time; one (1) exceedance occurred at N002 during daytime core hours; two (2) exceedances occurred at N046 during the night-time; one (1) exceedance occurred at N005 and N044 during a Sunday; four (4) exceedances occurred at N004 during Saturday, Sunday, and night-time hours; and five (5) exceedances occurred at N026a during weekday core hours.

## 2.3 Exceedances of Trigger Level

2.3.1 Table 7 provides a summary of exceedances of the S61 trigger noise levels determined to be due to HS2 related construction noise measured during the reporting period, along with the findings of any investigation.

Table 7: Summary of Exceedances of Trigger Levels

Complaint Reference Number (if applicable)	Worksite Reference	Date and Time Period	Identified Source	Results of Investigation (including noise monitoring results)	Actions Taken
-	-	-	-	-	-

## 2.4 Complaints

2.4.1 Table 8 provides a summary of complaint information related to noise and vibration received during the reporting period, along with the findings of any investigation.

Table 8: Summary of Complaints

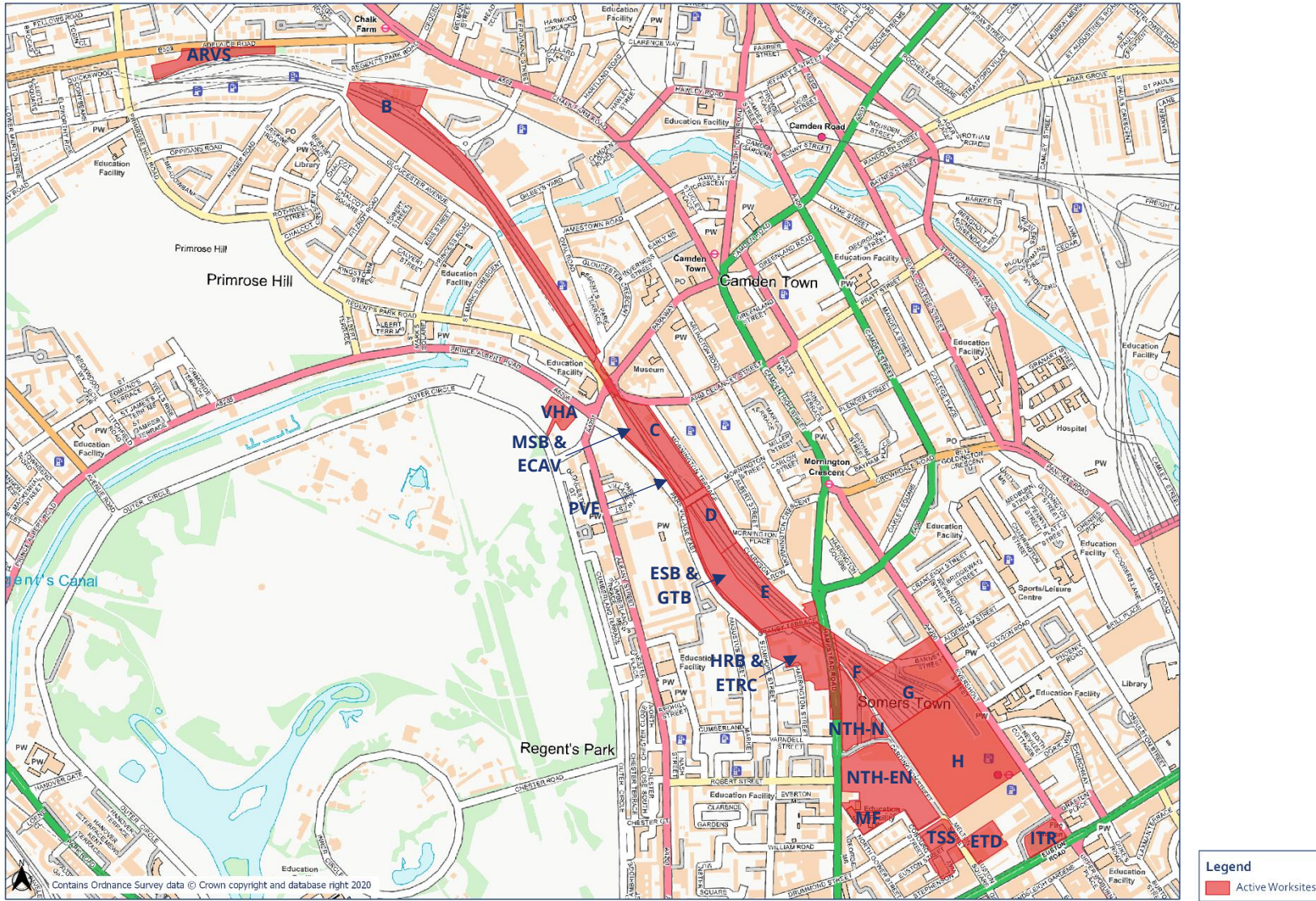
Complaint Reference Number	Worksite Reference	Description of Complaint	Results of Investigation	Actions Taken
HS2-23-44486-C	NTH-EN, TSS	General complaint regarding nose.	Monitoring data demonstrates compliance with Section 61 requirements.	The stakeholder is being supported by local authority. Information was provided to the stakeholder confirming the results of investigation.
HS2-23-44494-C	NTH-EN, TSS	Complaint regarding cutting noise during the night-time.	The cutting noise was not associated with HS2 construction.	Information was provided to the stakeholder confirming the results of investigation.

# Appendix A Site Locations



# HS2

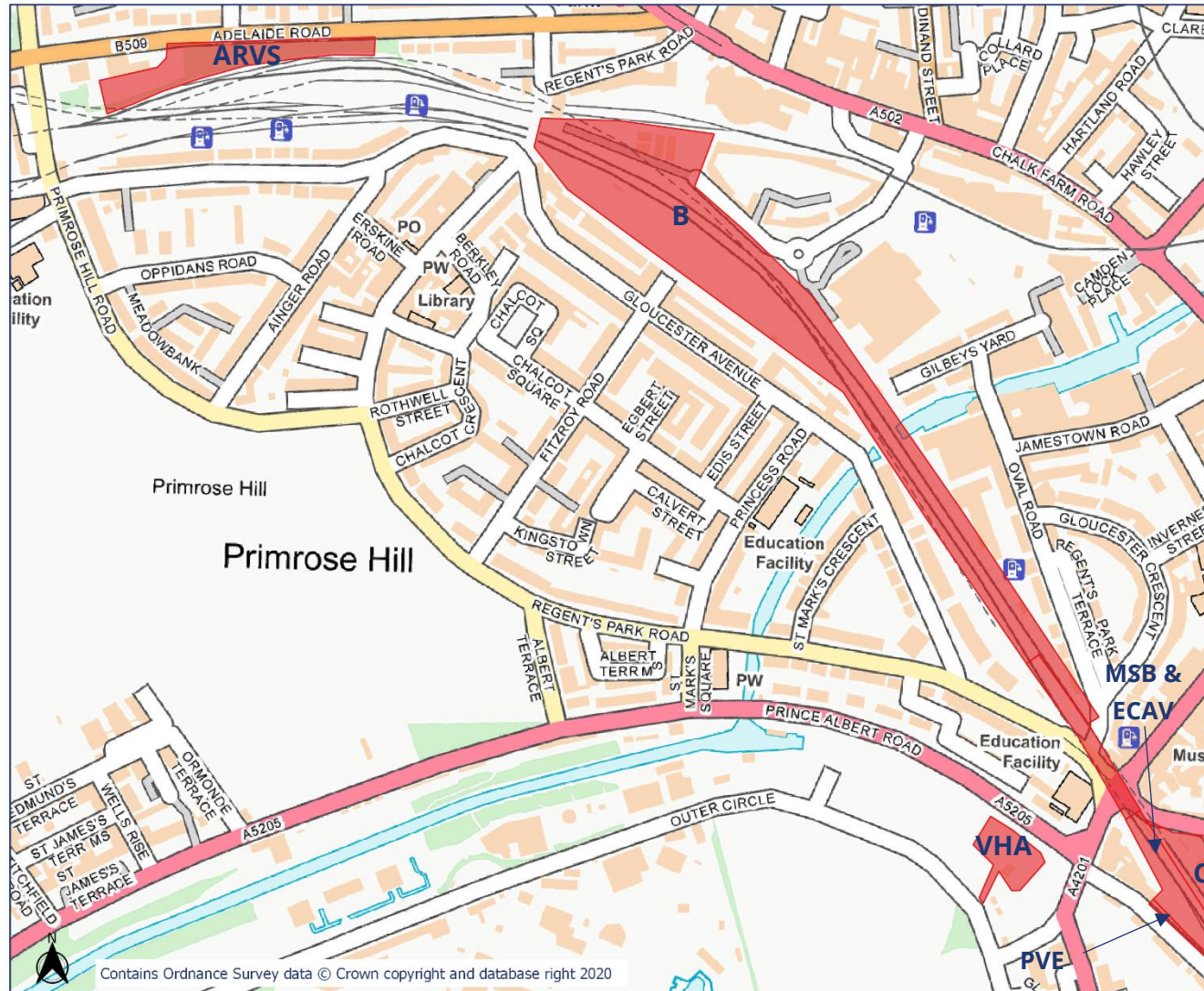
## Worksite Identification Plan - Overview





# HS2

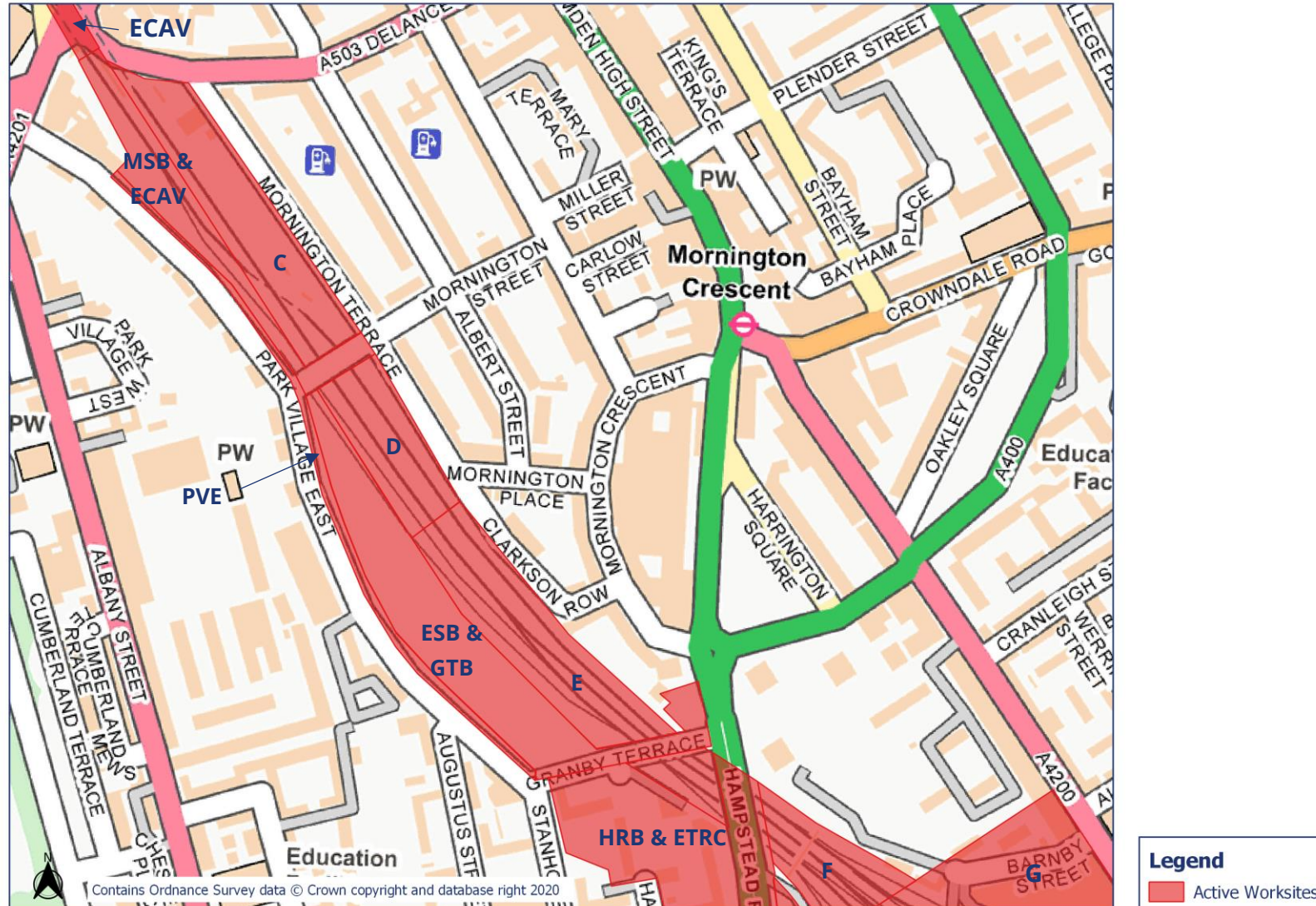
## Worksite Identification Plan - 1





# HS2

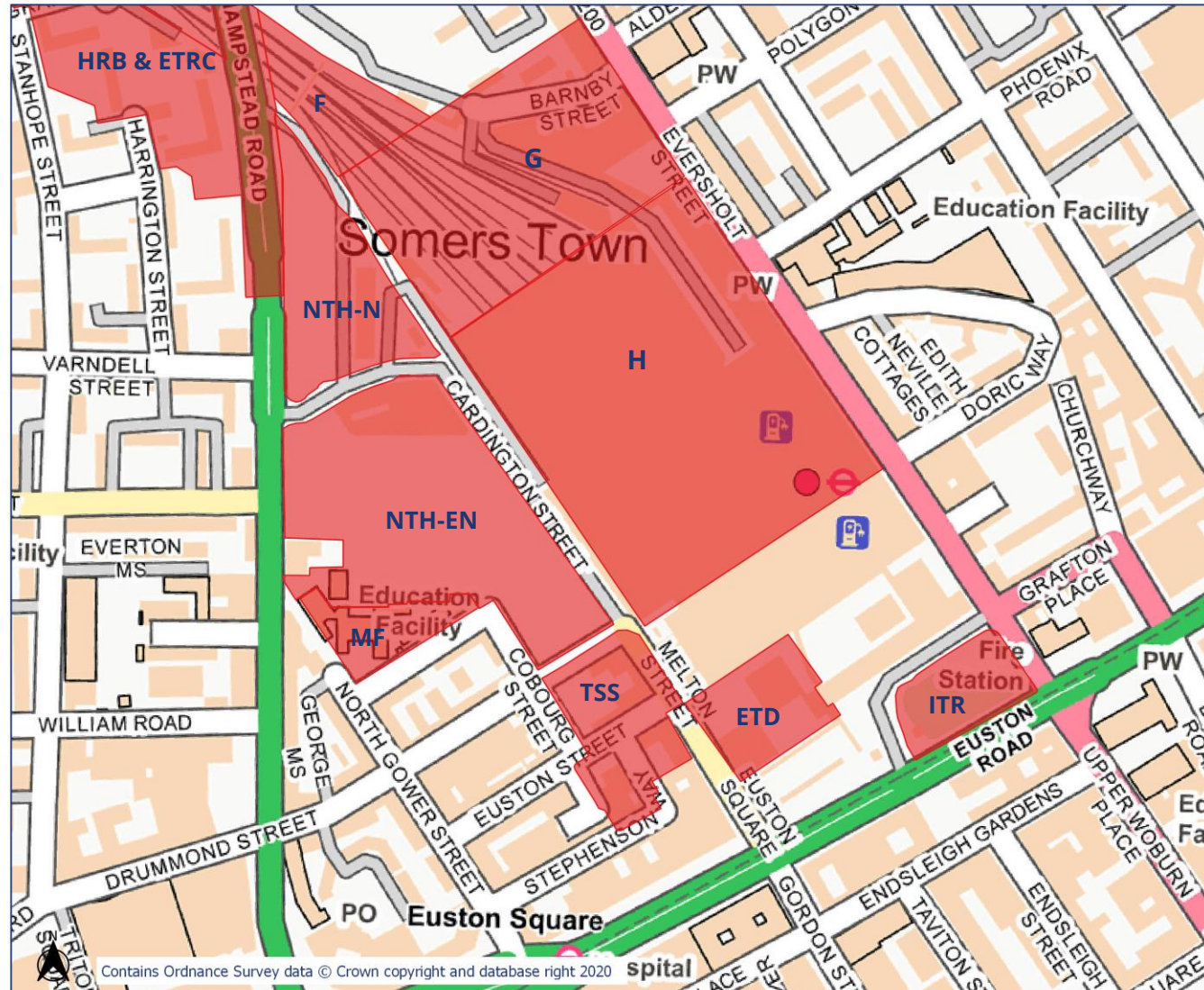
## Worksite Identification Plan - 2





# HS2

## Worksite Identification Plan - 3



**Legend**

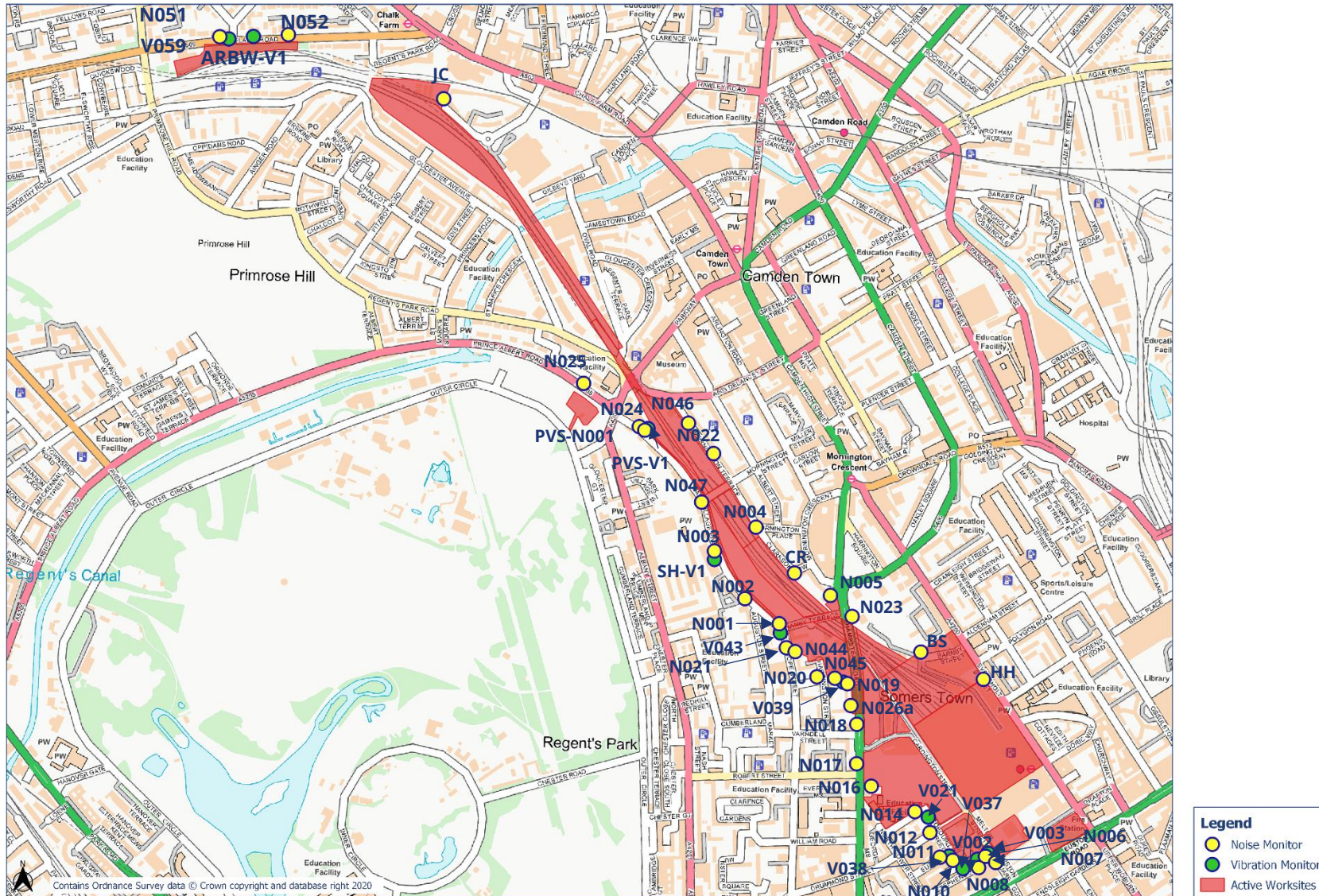
- Active Worksites

# Appendix B Monitoring Locations



# HS2

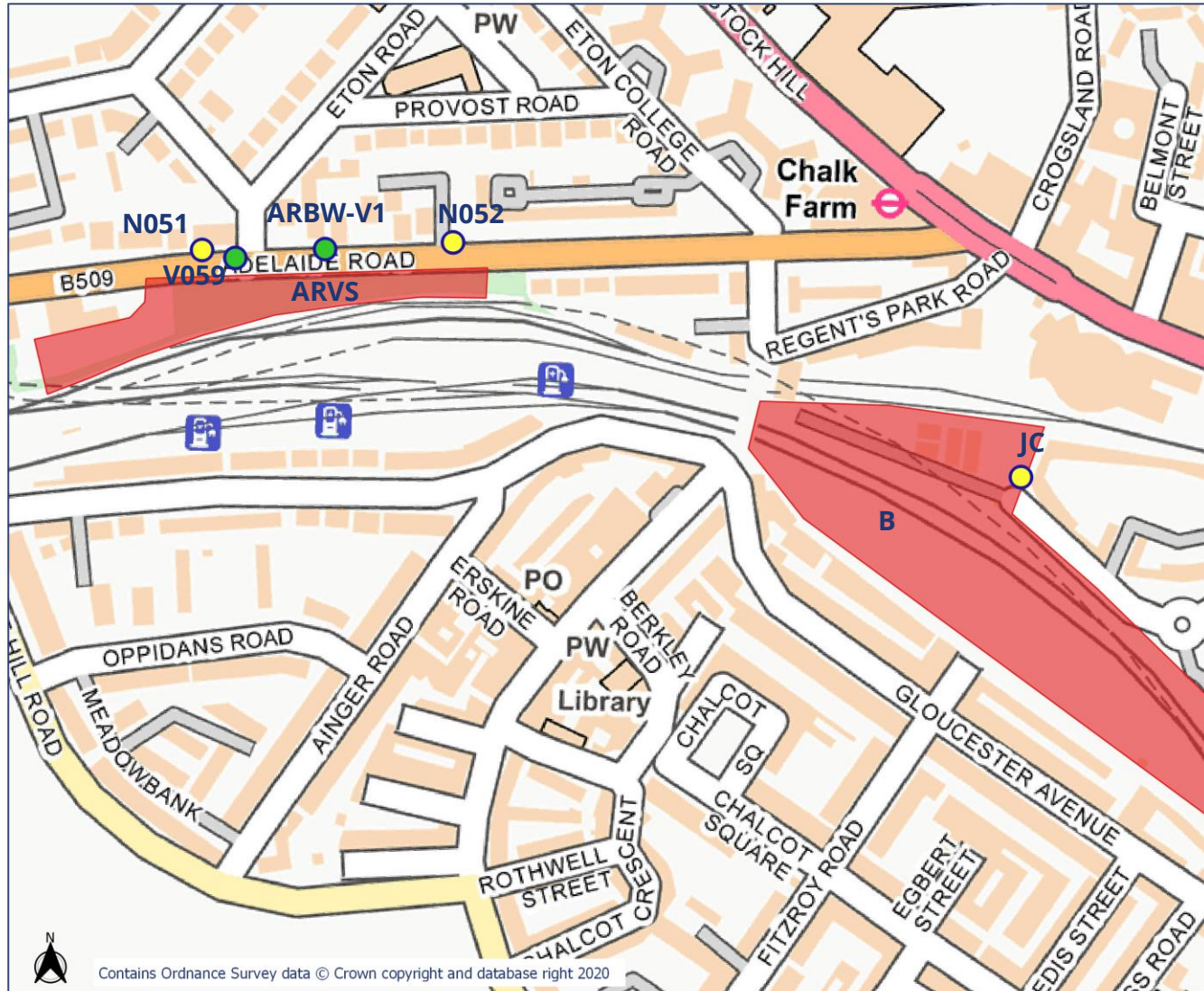
## Noise and Vibration Monitoring Plan - Overview





# HS2

## Noise and Vibration Monitoring Plan - 1



**Legend**

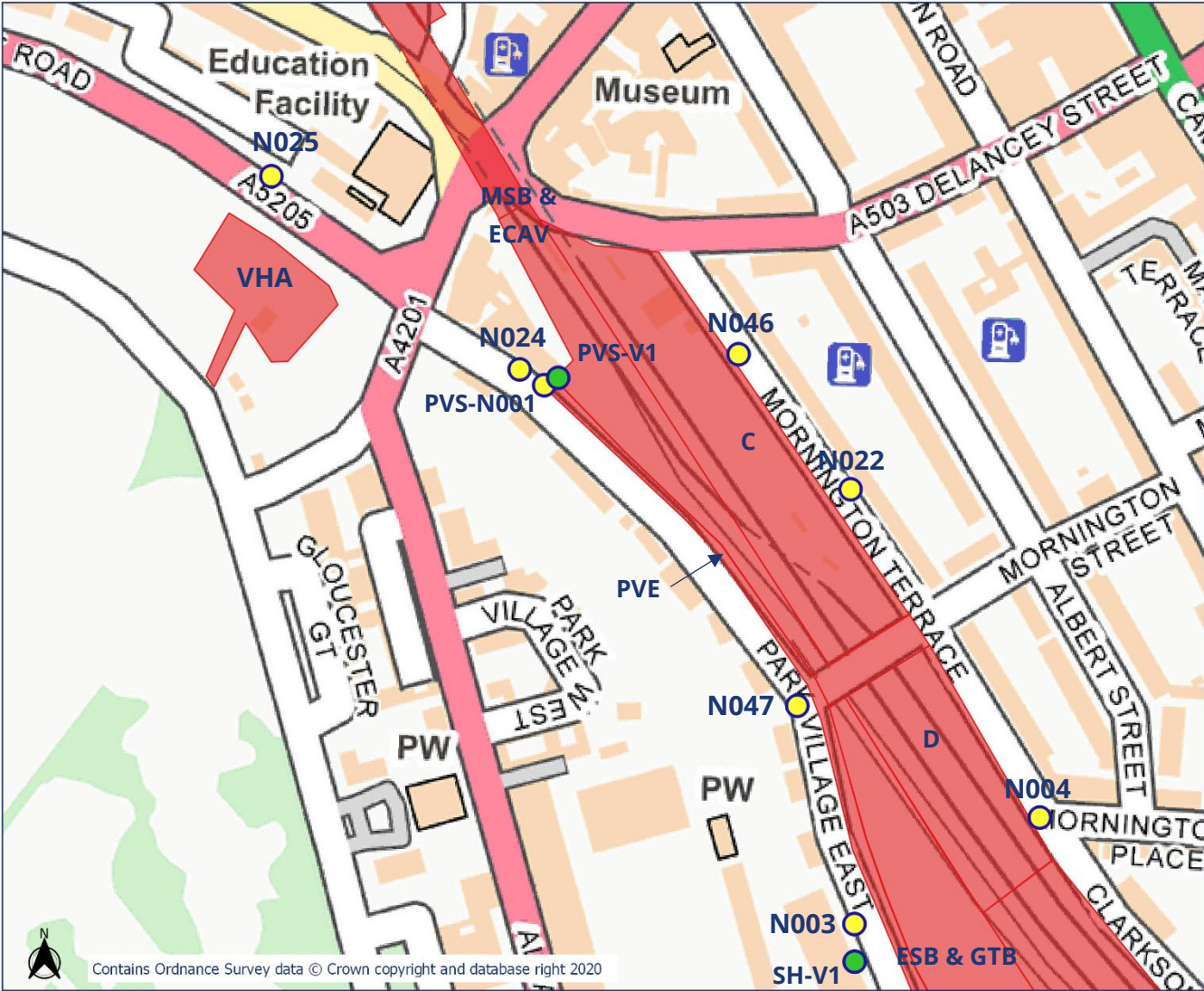
- Noise Monitor
- Vibration Monitor
- Active Worksites



Contains Ordnance Survey data © Crown copyright and database right 2020

# HS2

## Noise and Vibration Monitoring Plan - 2



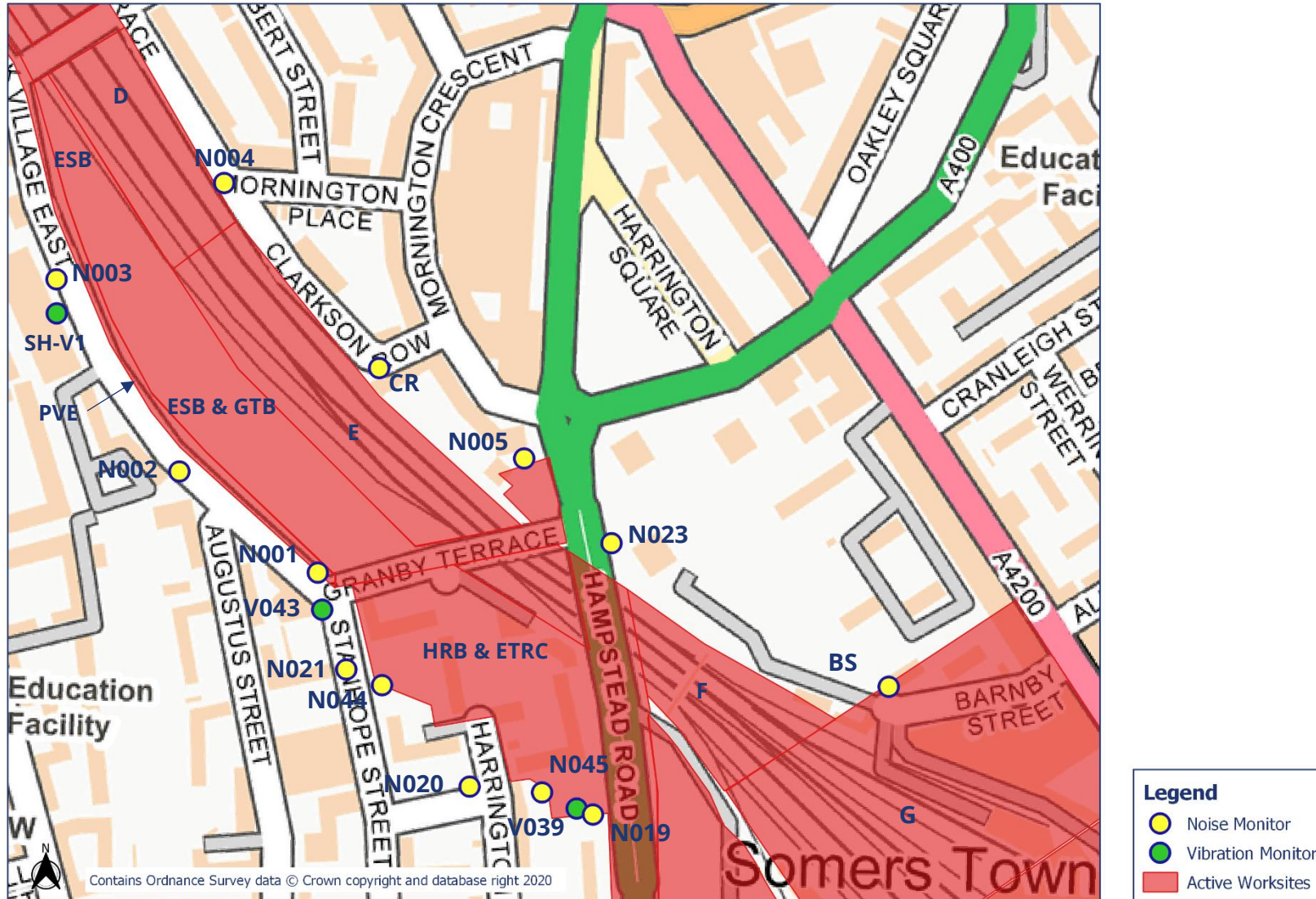
**Legend**

- Noise Monitor
- Vibration Monitor
- Active Worksites



# HS2

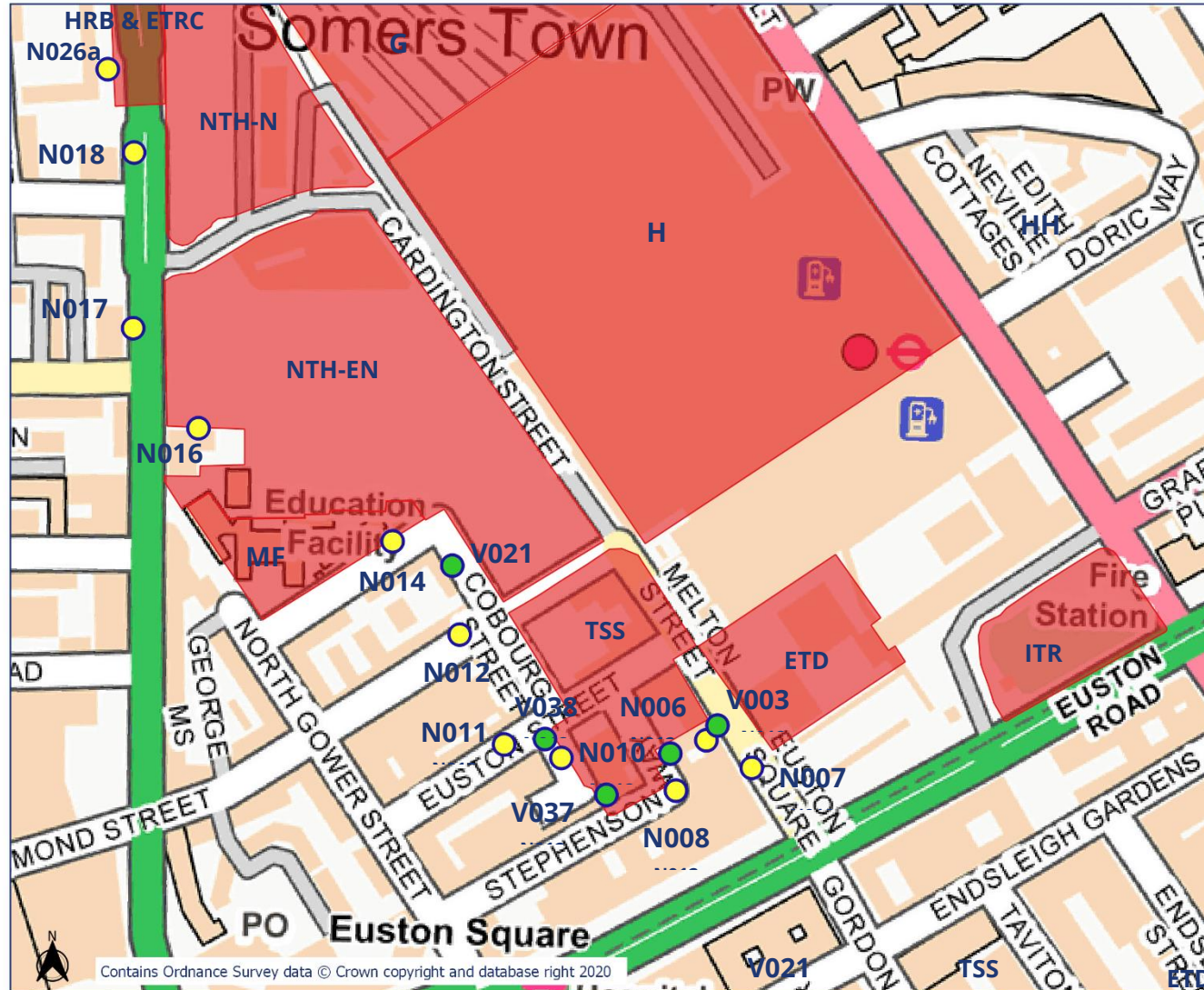
## Noise and Vibration Monitoring Plan - 3





# HS2

## Noise and Vibration Monitoring Plan - 4



**Legend**

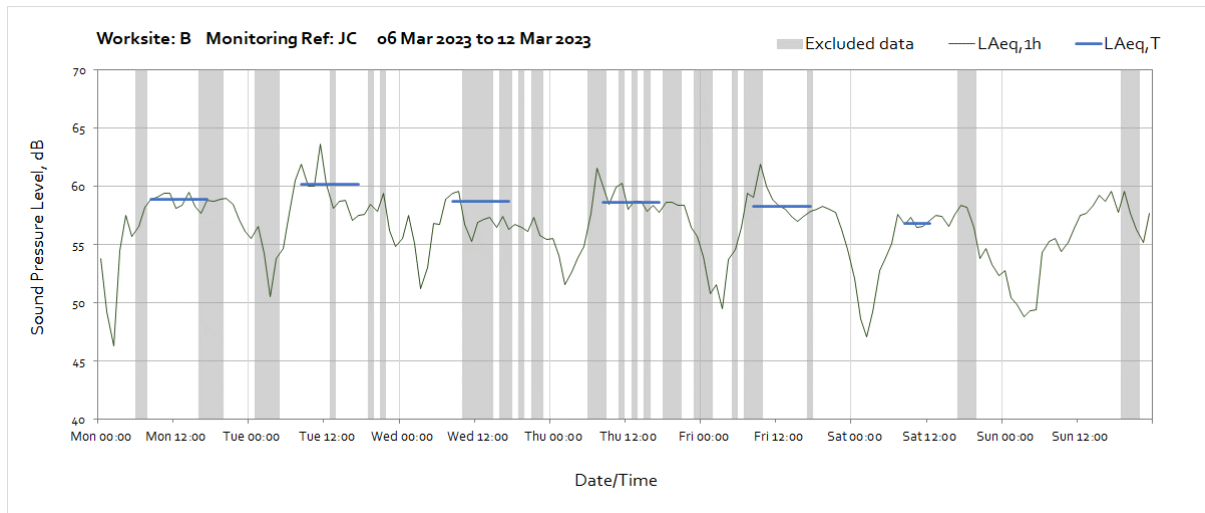
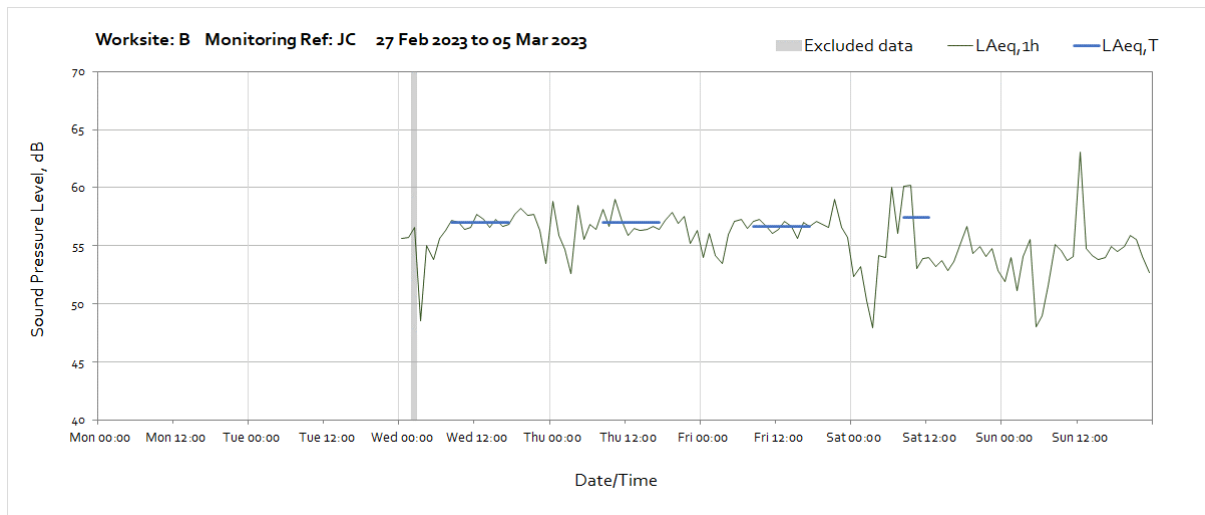
- Noise Monitor
- Vibration Monitor
- Active Worksites

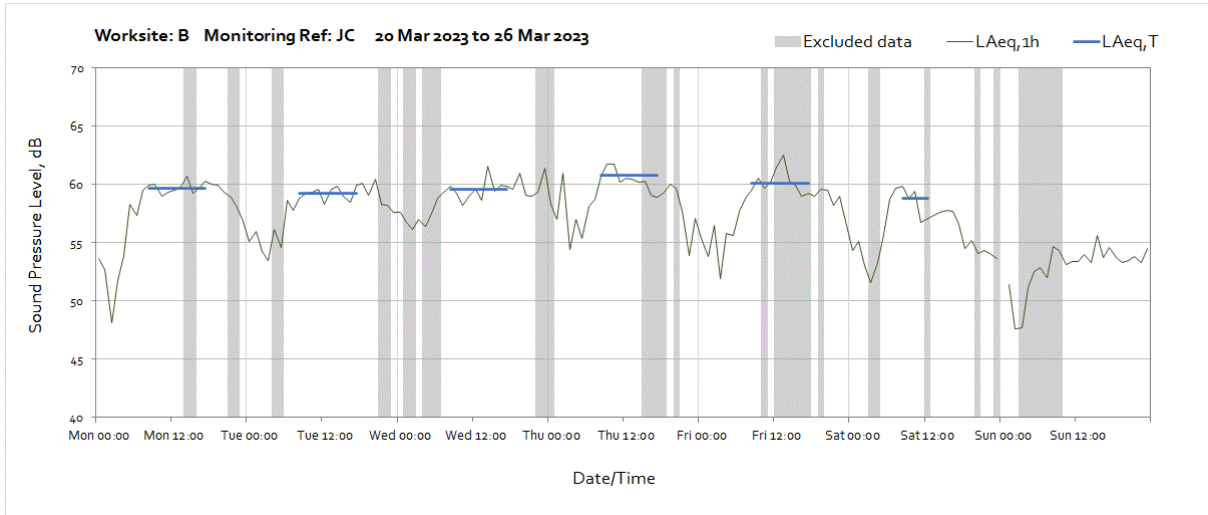
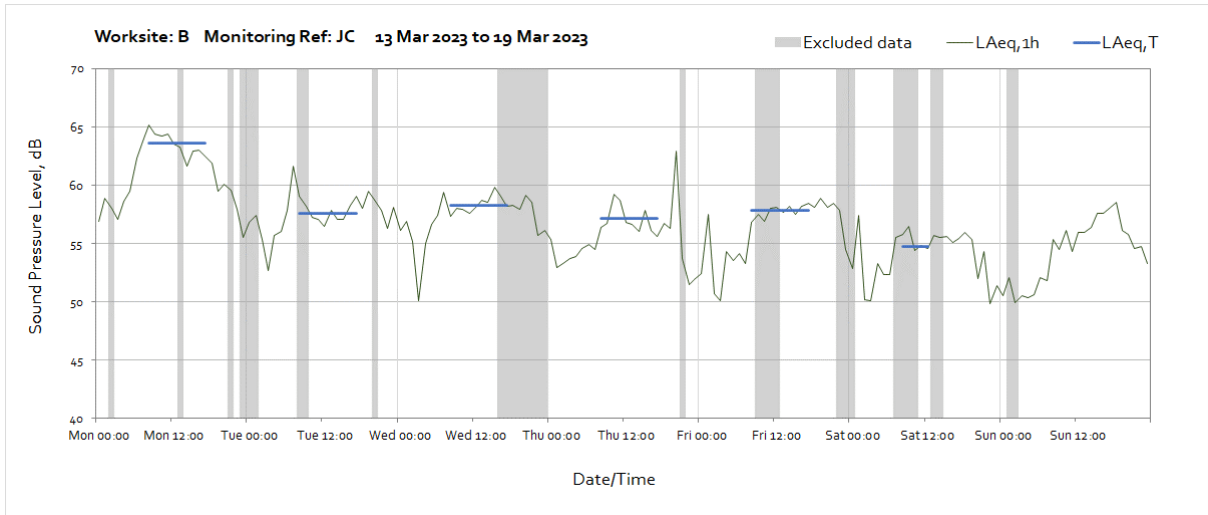
# Appendix C Data

The following graphs show the hourly measured ambient noise level  $L_{Aeq,1h}$  and, where relevant, the averaged noise level  $L_{Aeq,T}$  values, where the time period T is as specified in Table 1 of HS2 Information Paper E23. Periods with adversely weather affected noise levels are greyed out and have been excluded from the calculation of the  $L_{Aeq,T}$  values in Table 3 of the main report.

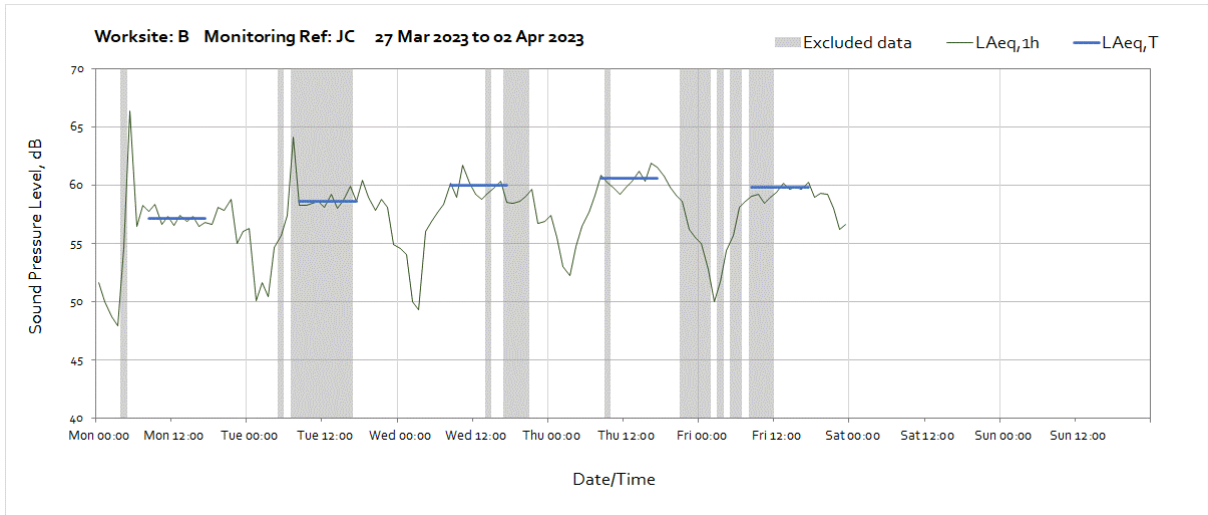
## Noise

### Worksite: B – Monitoring Ref: JC

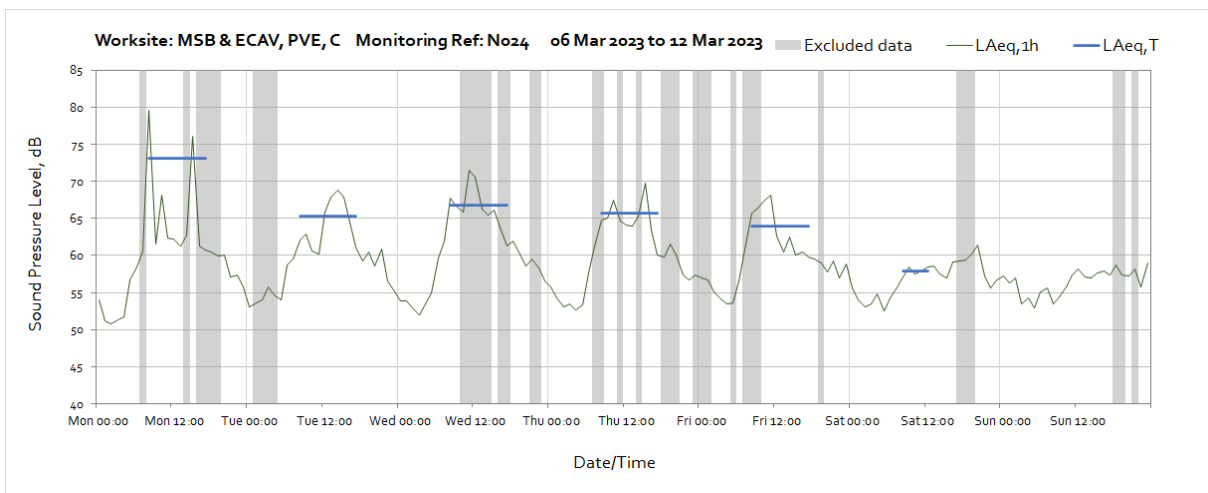
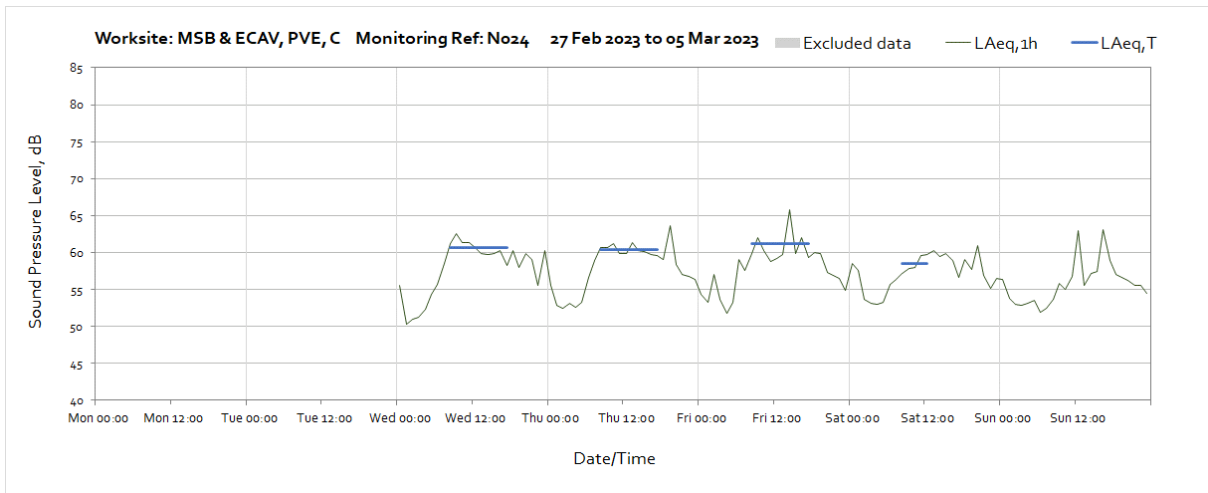


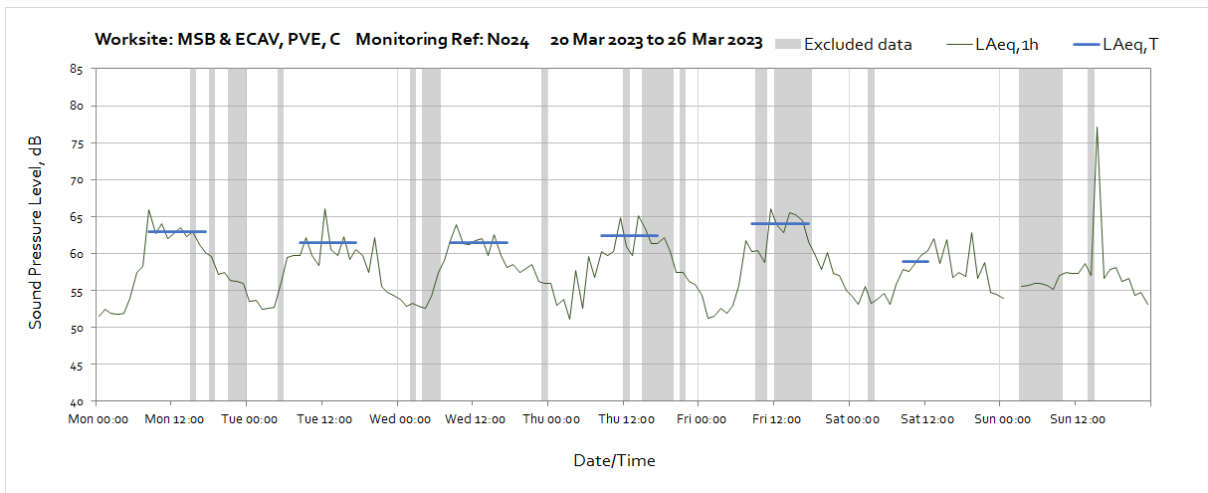
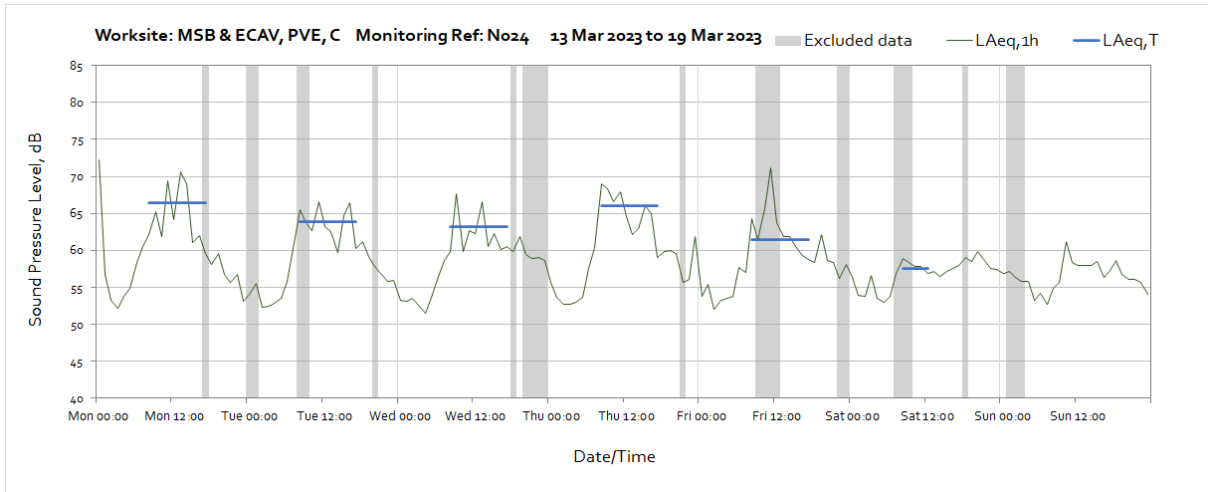


Note: Missing data between 01:00 and 03:00 on Sunday 26th March was due to a monitor time adjustment at the start of British Summer Time.

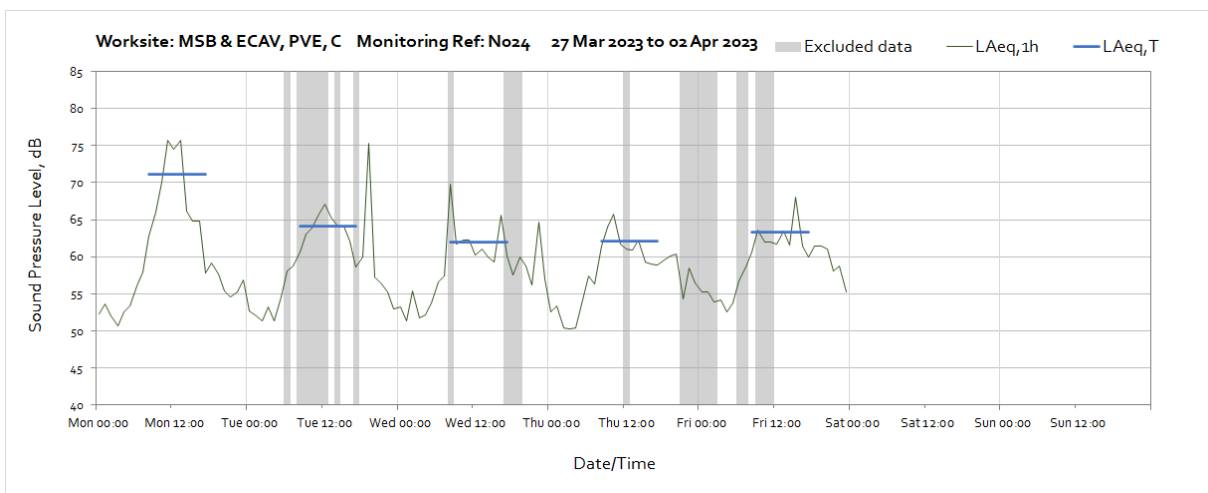


**Worksite: MSB & ECAV, PVE, C – Monitoring Ref: N024**

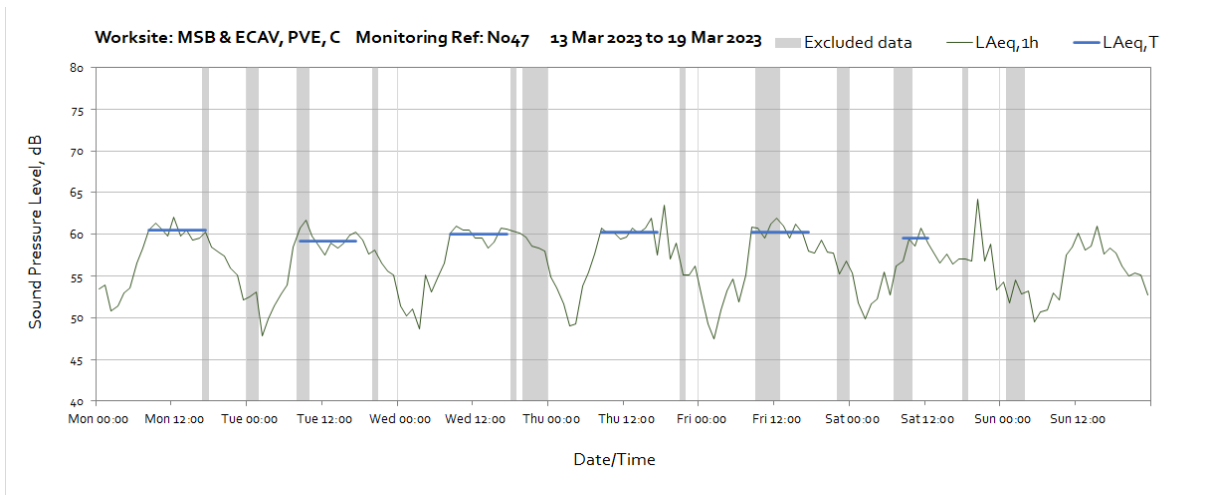
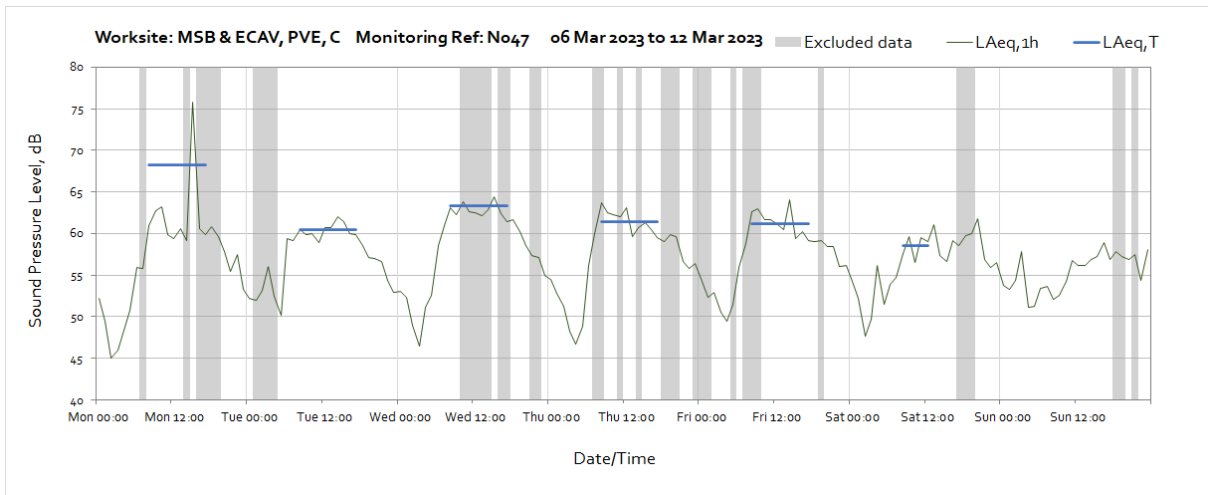
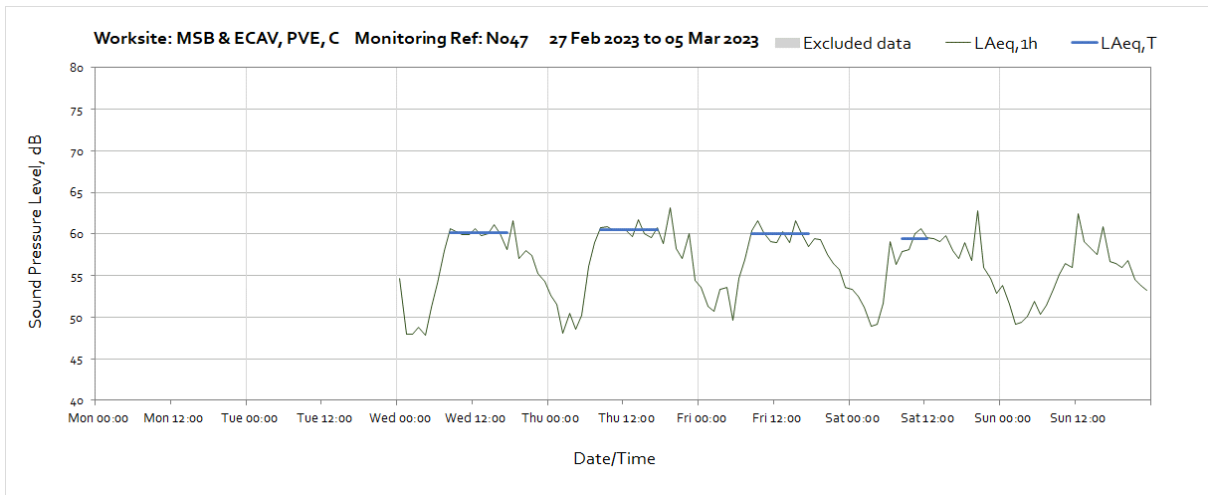


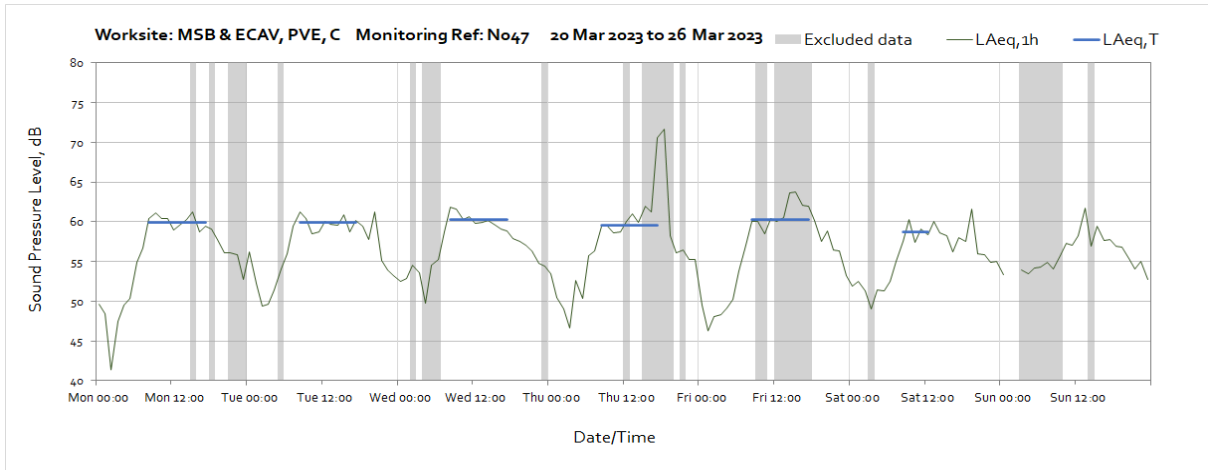


Note: Missing data between 01:00 and 03:00 on Sunday 26th March was due to a monitor time adjustment at the start of British Summer Time.

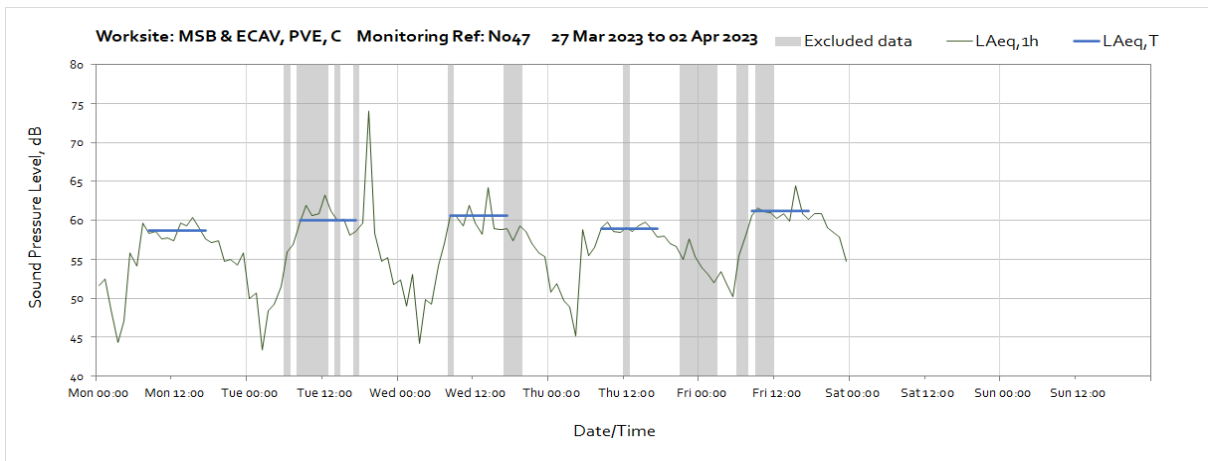


### Worksite: MSB & ECAV, PVE, C - Monitoring Ref: N047

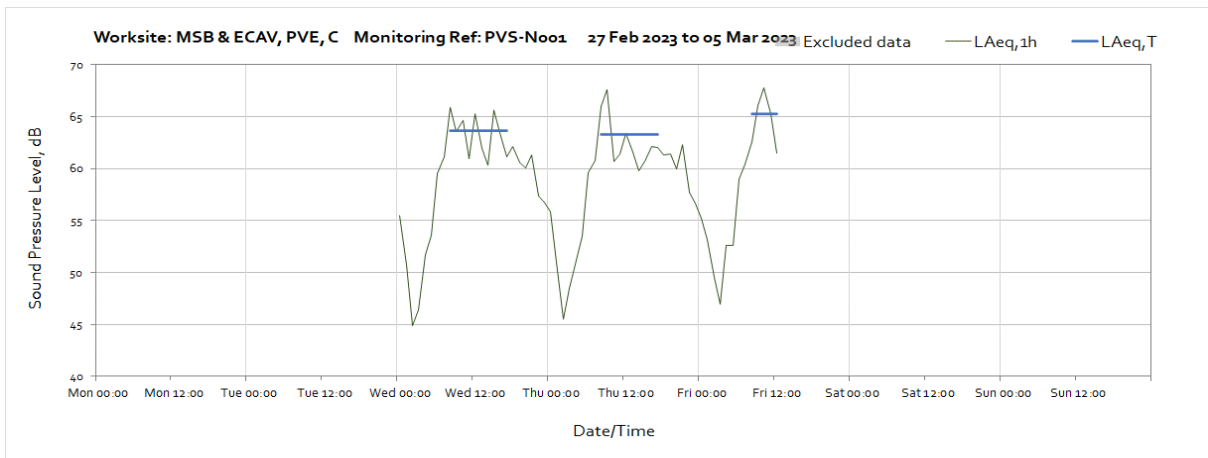




Note: Missing data between 01:00 and 03:00 on Sunday 26th March was due to a monitor time adjustment at the start of British Summer Time.



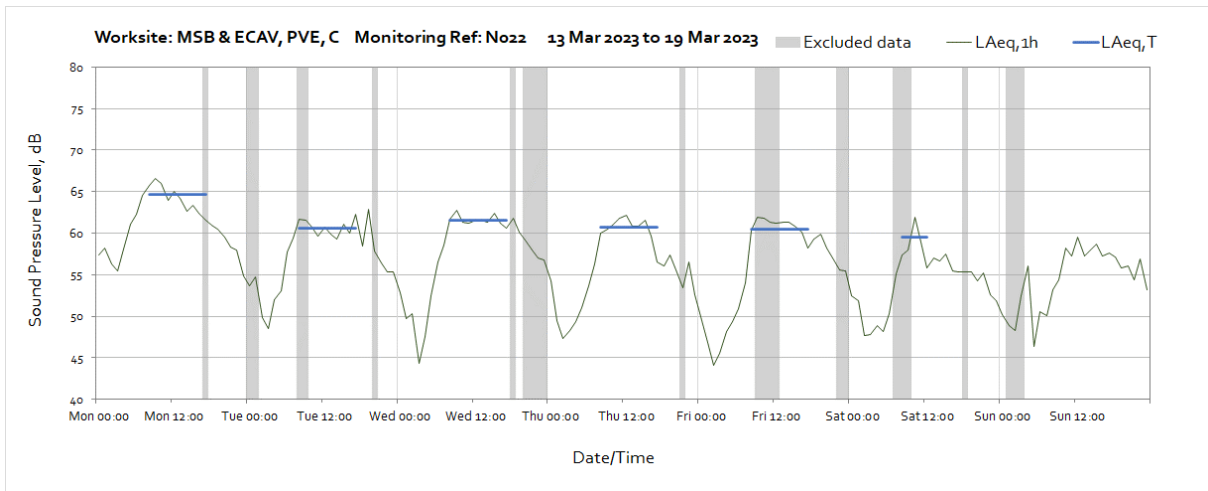
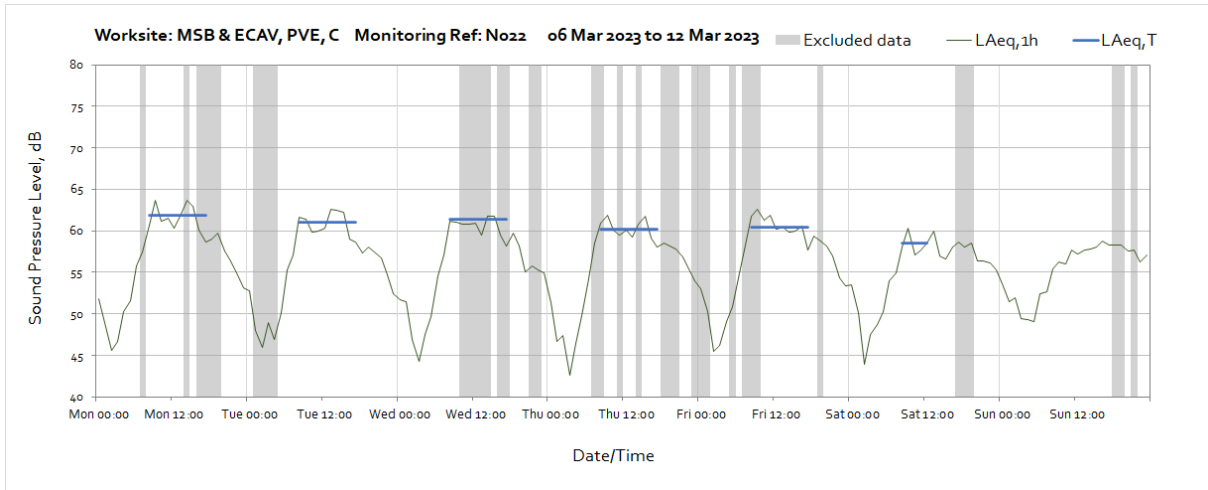
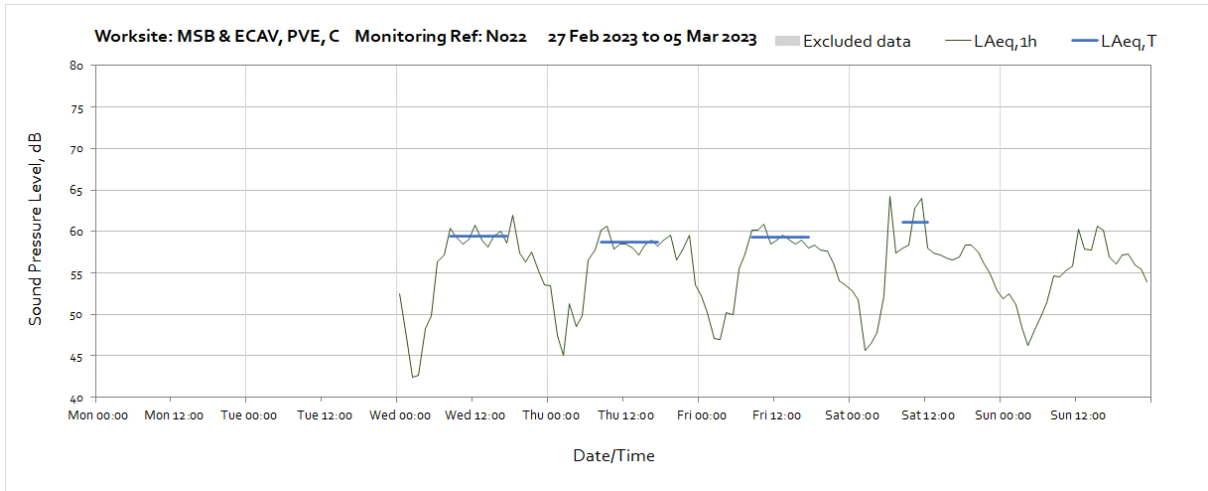
**Worksite: MSB & ECAV, PVE, C - Monitoring Ref: PVS-N001**



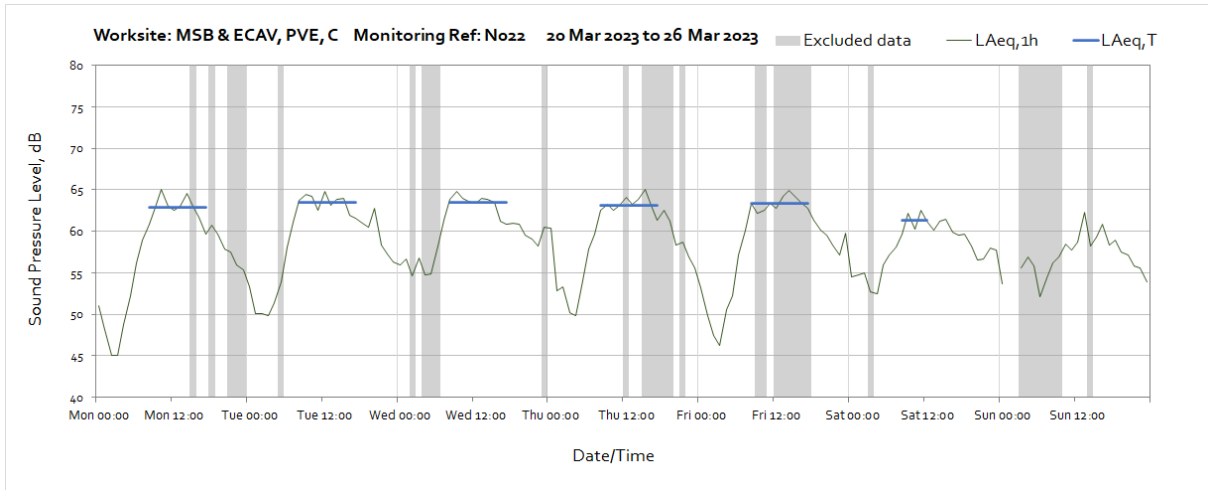
Note: Missing data from 12:00 on Friday 3rd March until the end of the month was due to the monitor being temporarily removed from site to allow works to be undertaken safely.

OFFICIAL

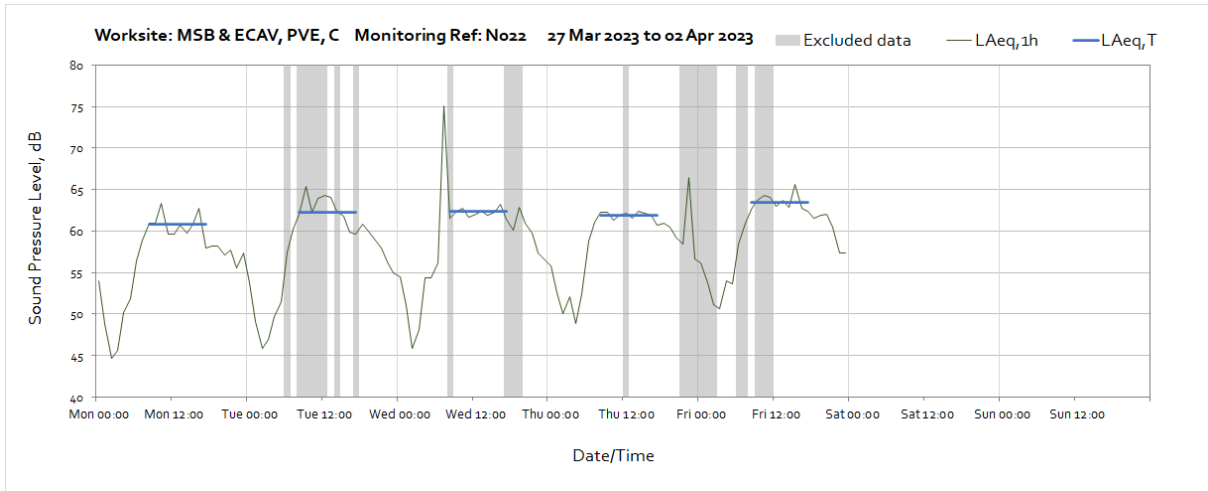
### Worksite: MSB & ECAV, PVE, C - Monitoring Ref: N022



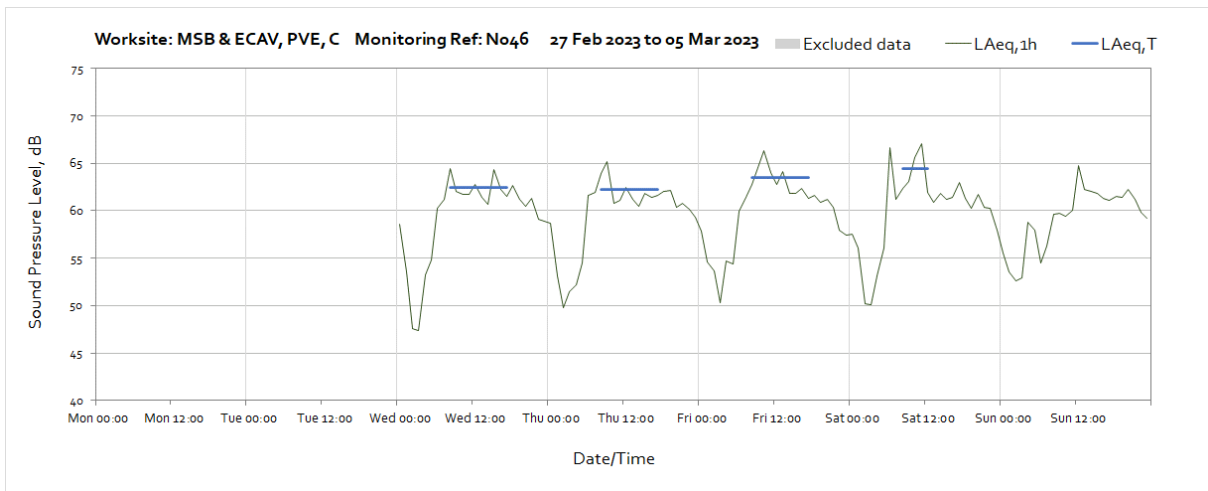


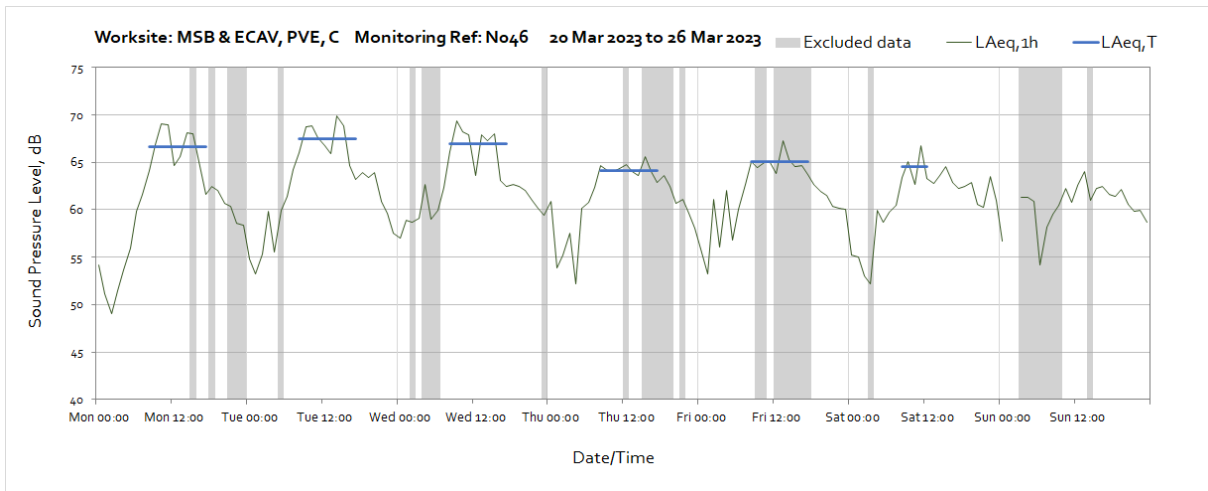
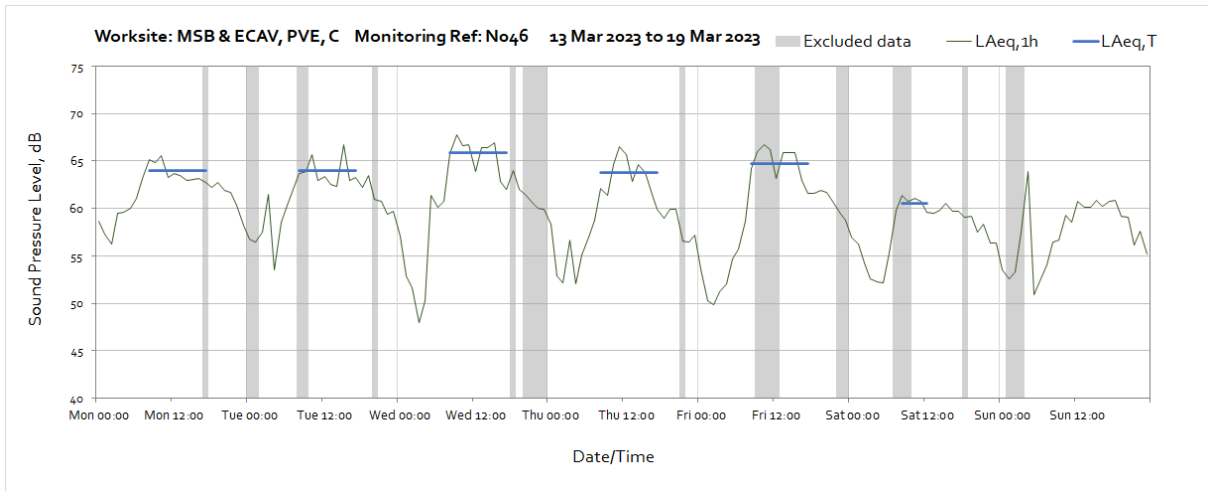
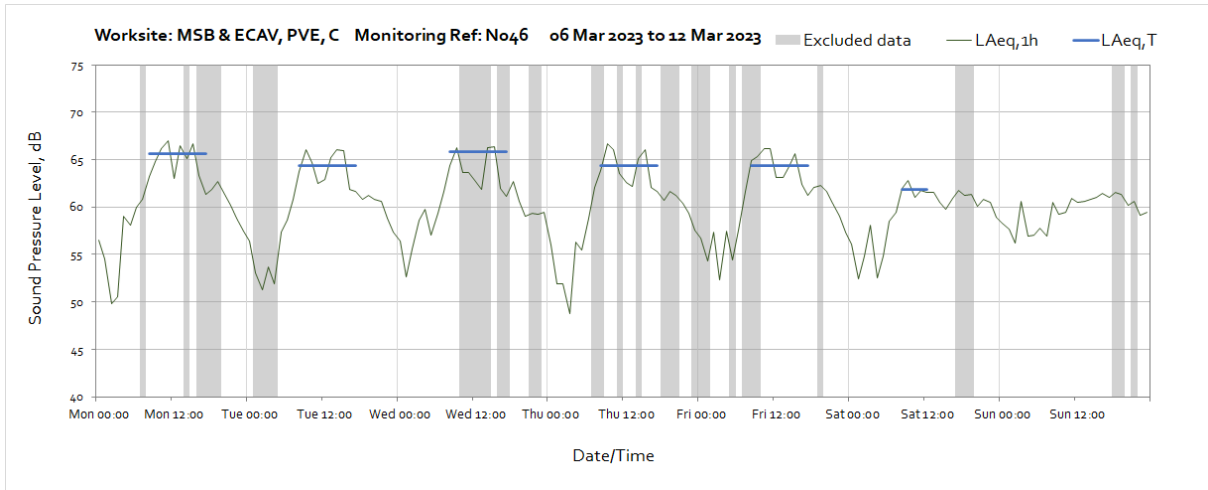


Note: Missing data between 01:00 and 03:00 on Sunday 26th March was due to a monitor time adjustment at the start of British Summer Time.

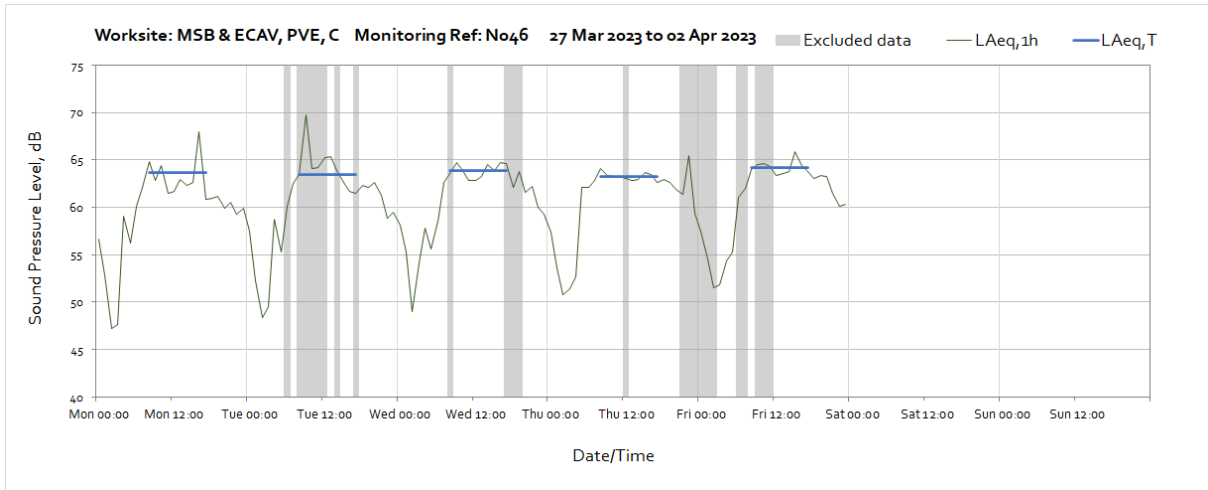


**Worksite: MSB & ECAV, PVE, C – Monitoring Ref: N046**

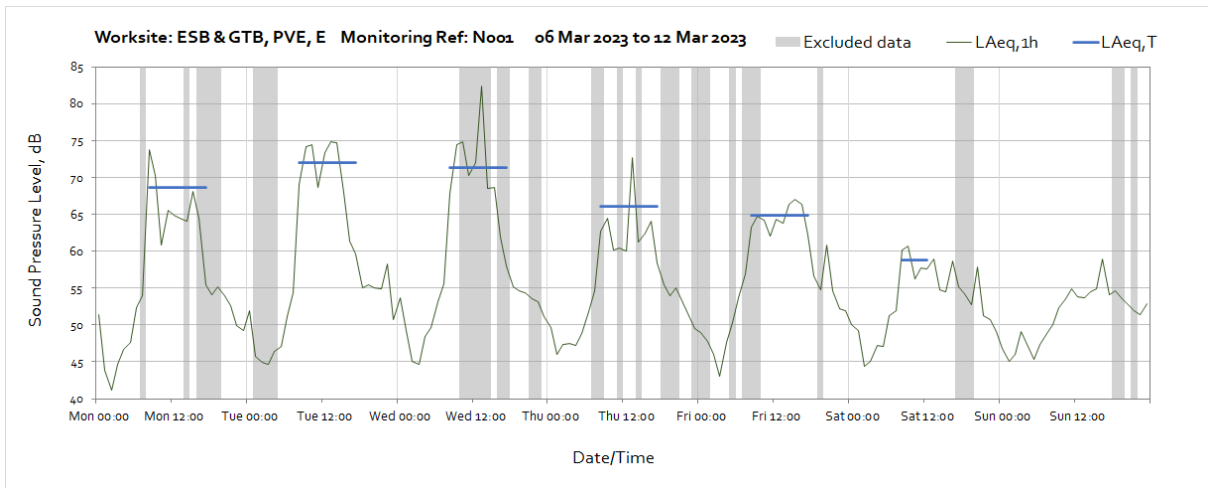
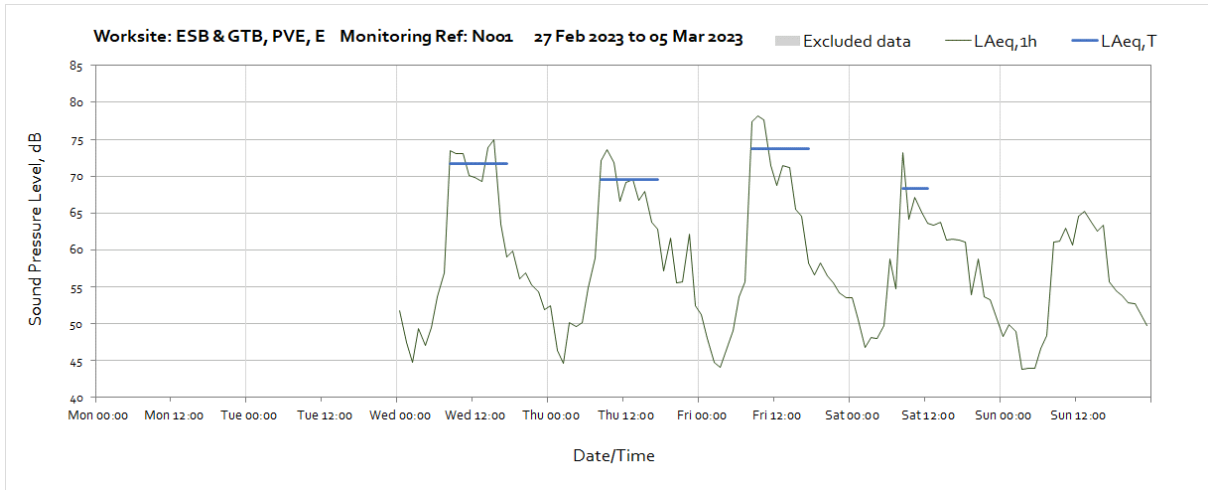


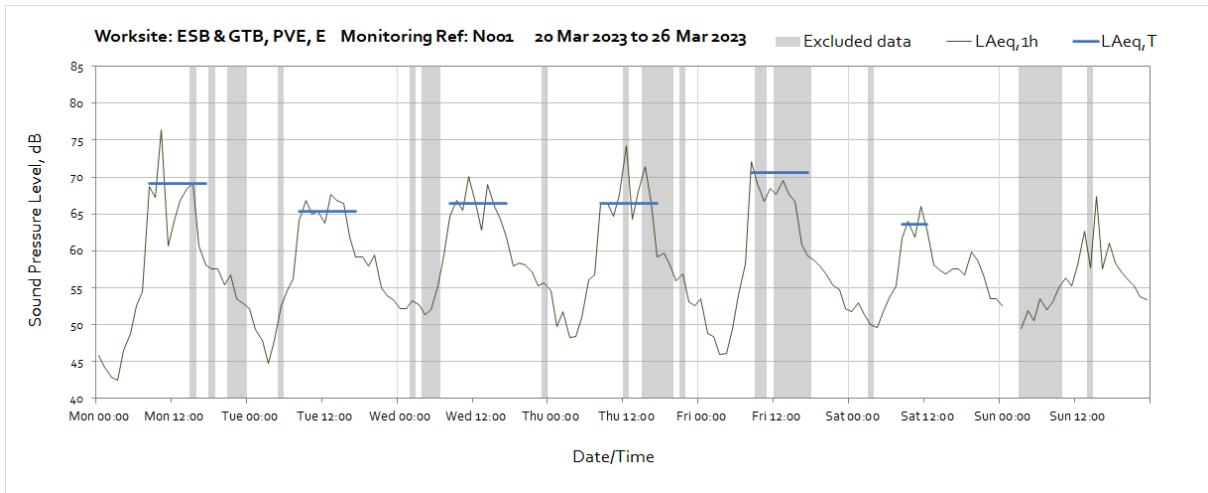
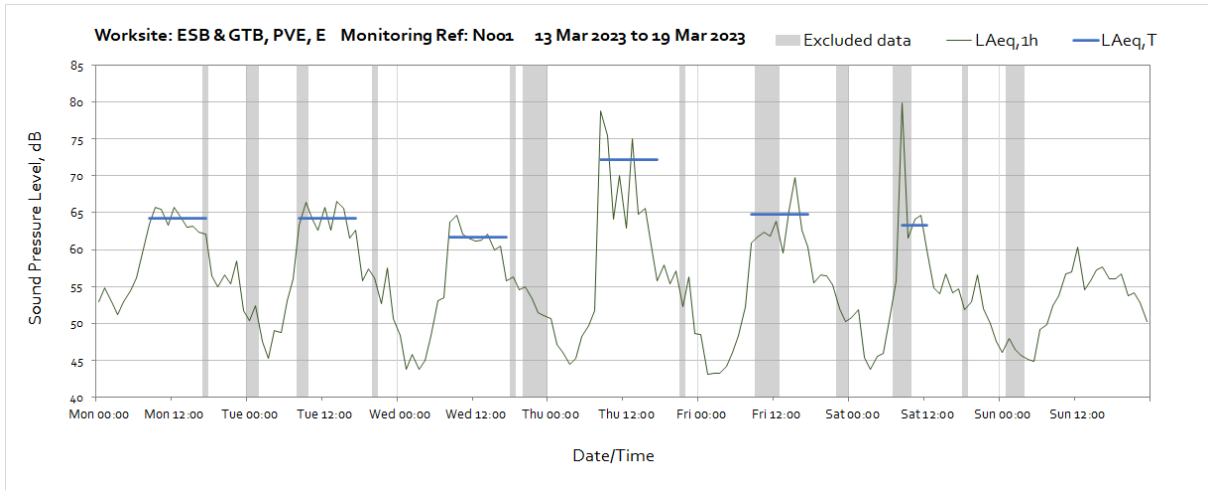


Note: Missing data between 01:00 and 03:00 on Sunday 26th March was due to a monitor time adjustment at the start of British Summer Time.

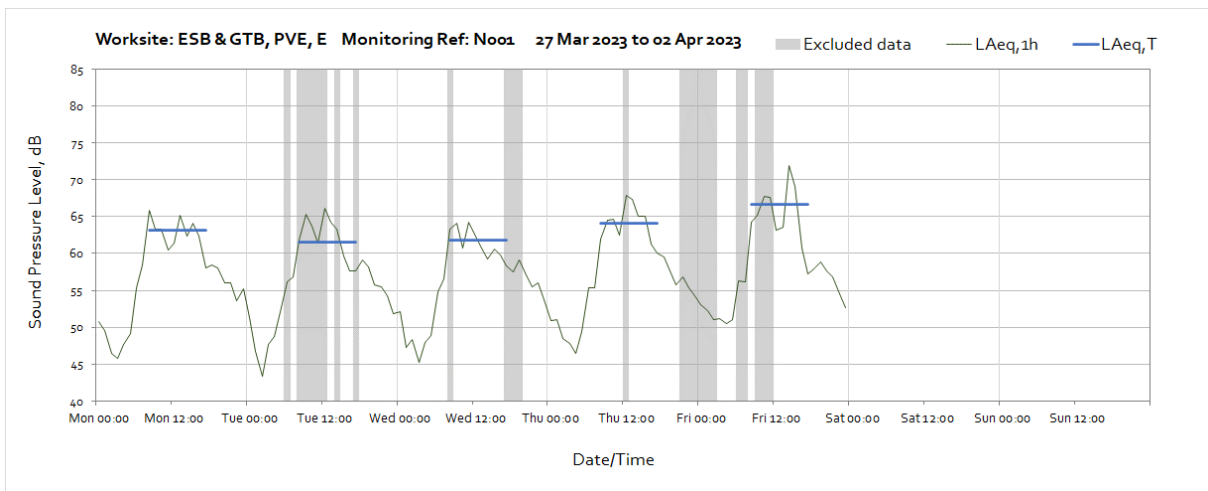


**Worksite: ESB & GTB, PVE, E - Monitoring Ref: N001**

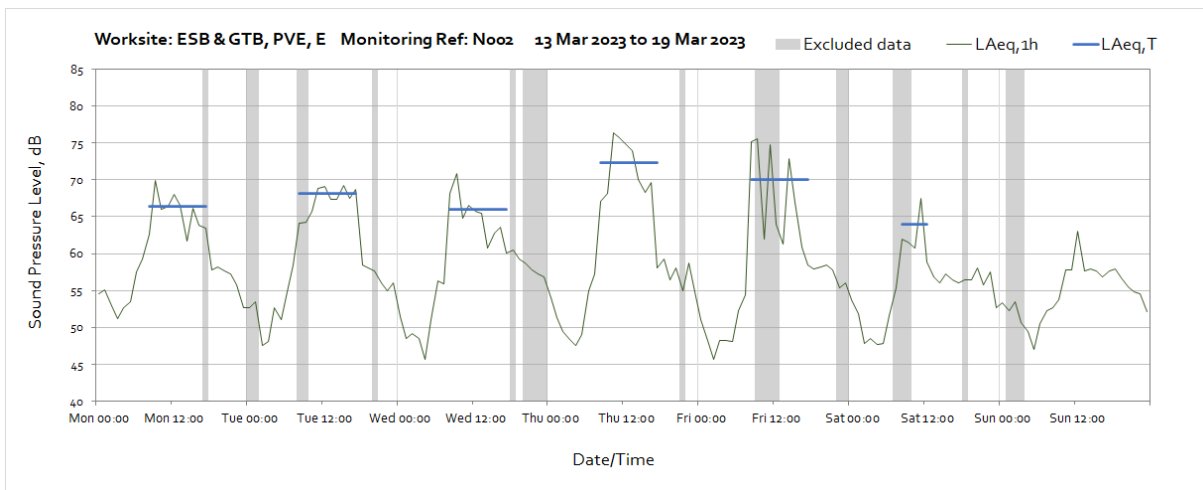
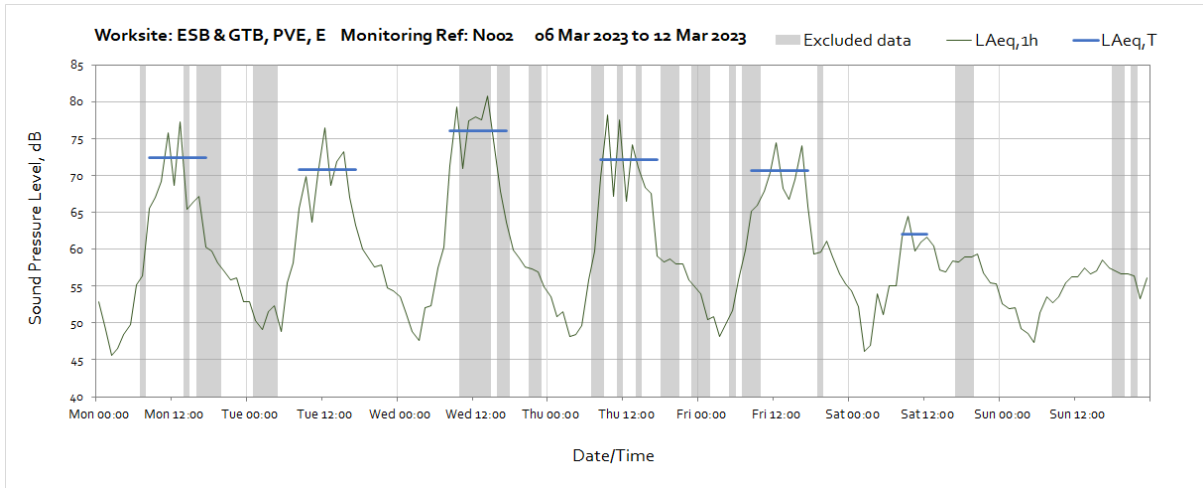
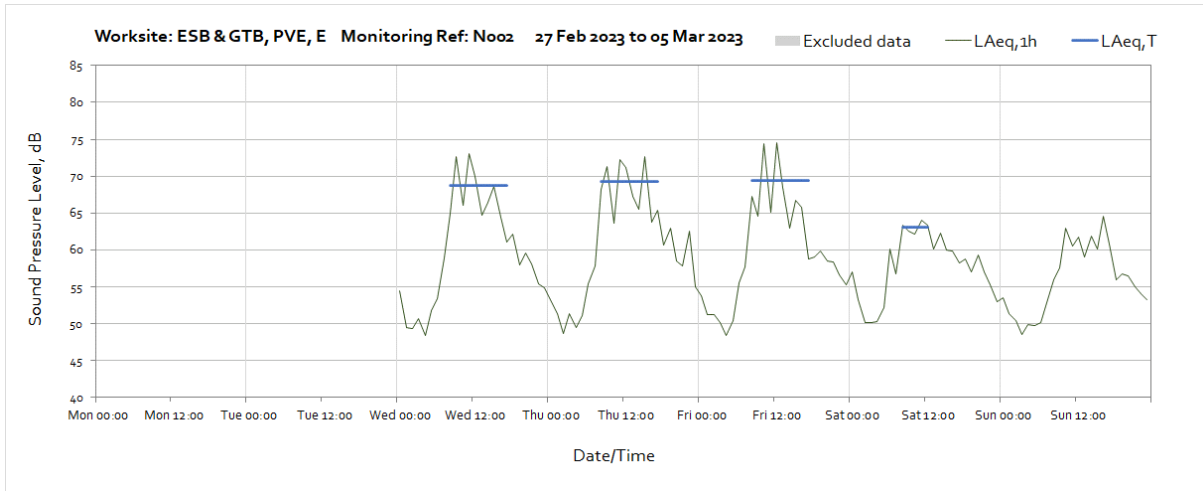


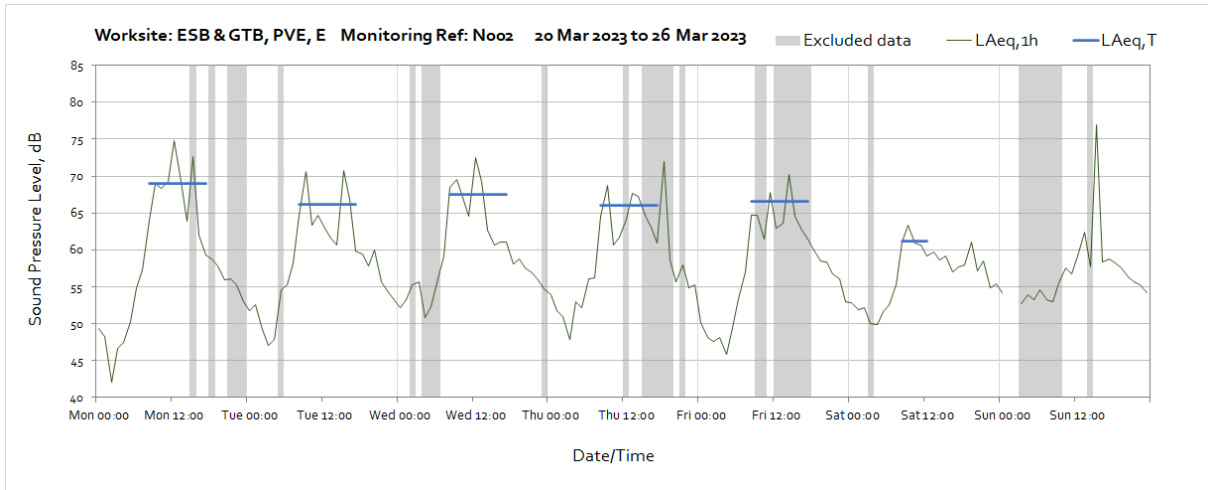


Note: Missing data between 01:00 and 03:00 on Sunday 26th March was due to a monitor time adjustment at the start of British Summer Time.

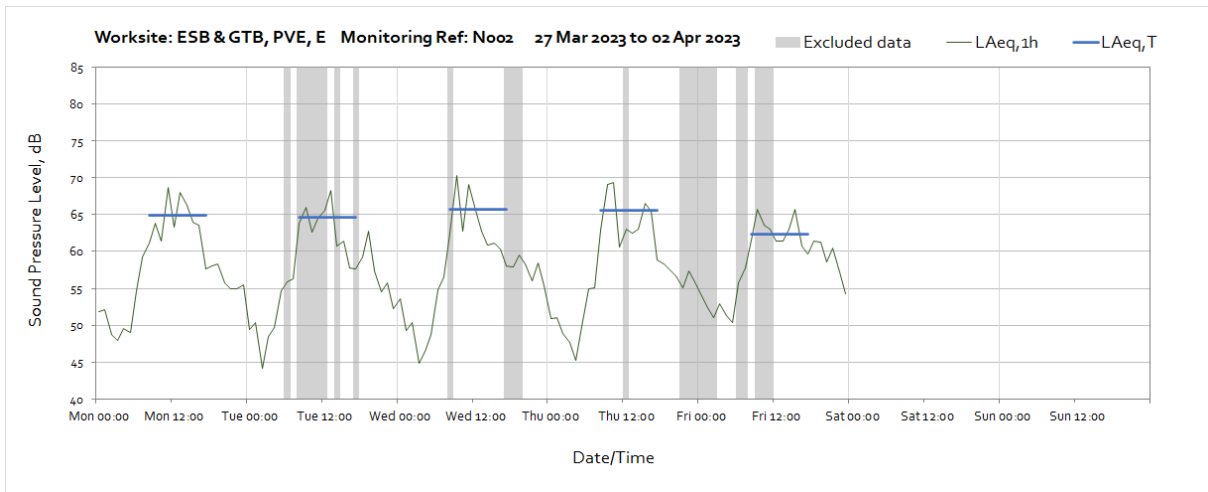


## Worksite: ESB & GTB, PVE, E – Monitoring Ref: N002

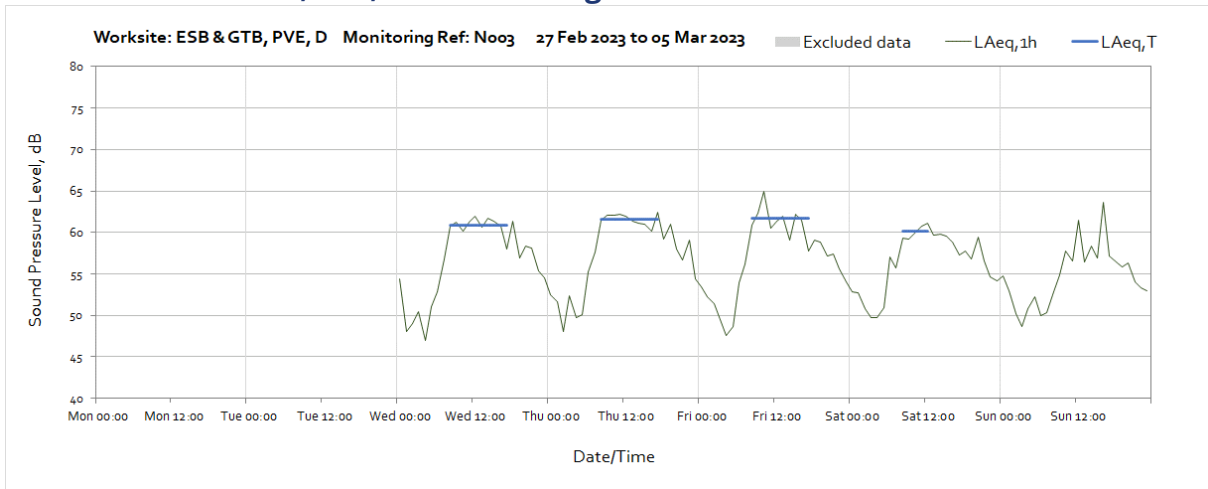


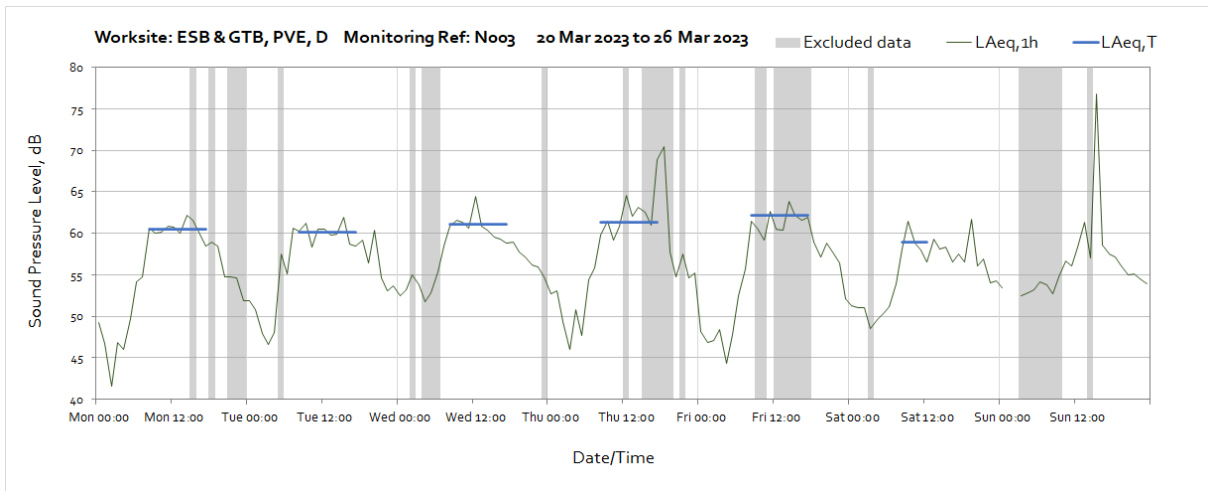
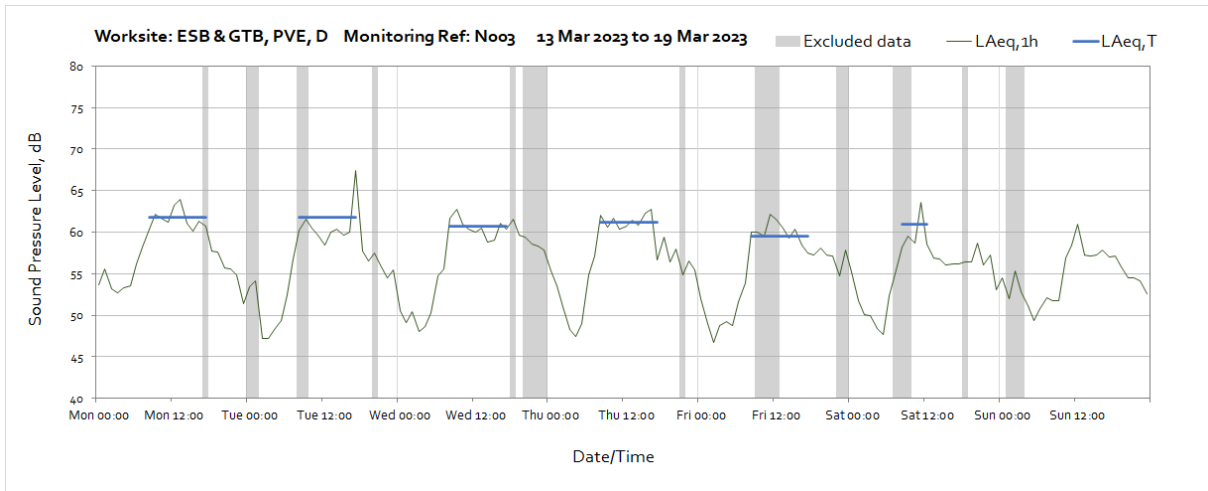
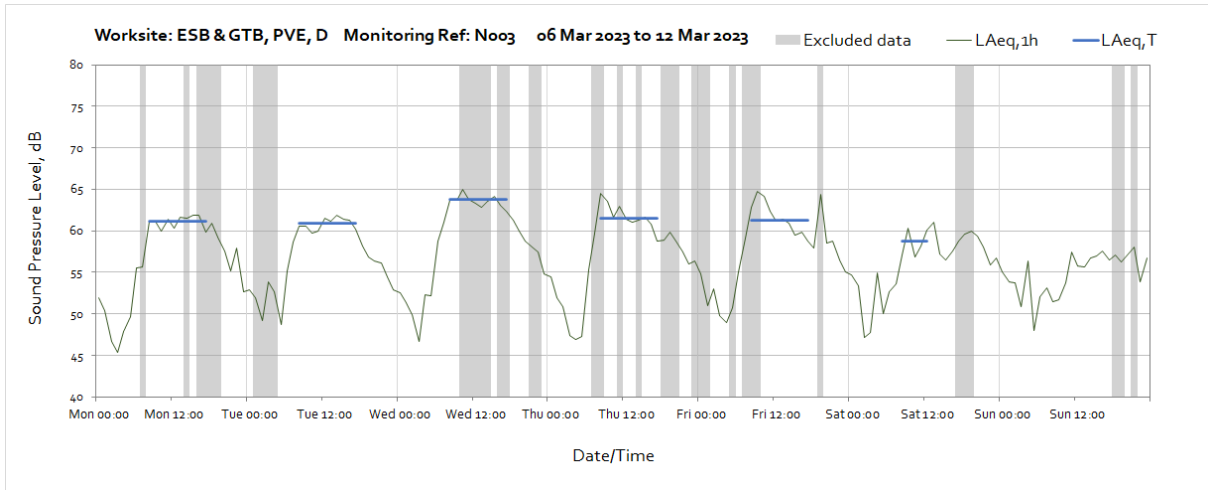


Note: Missing data between 01:00 and 03:00 on Sunday 26th March was due to a monitor time adjustment at the start of British Summer Time.



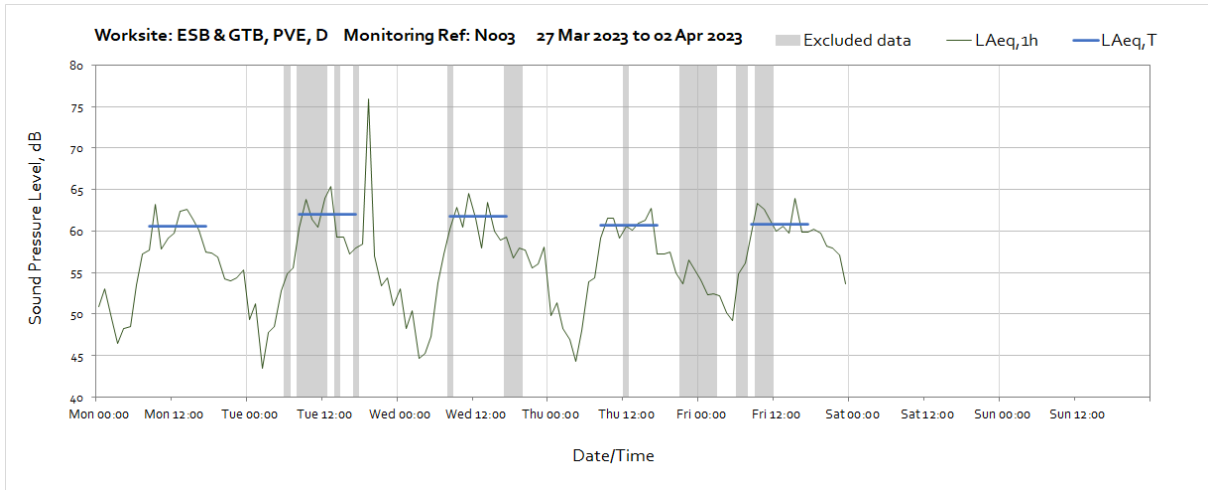
**Worksite: ESB & GTB, PVE, D – Monitoring Ref: N003**



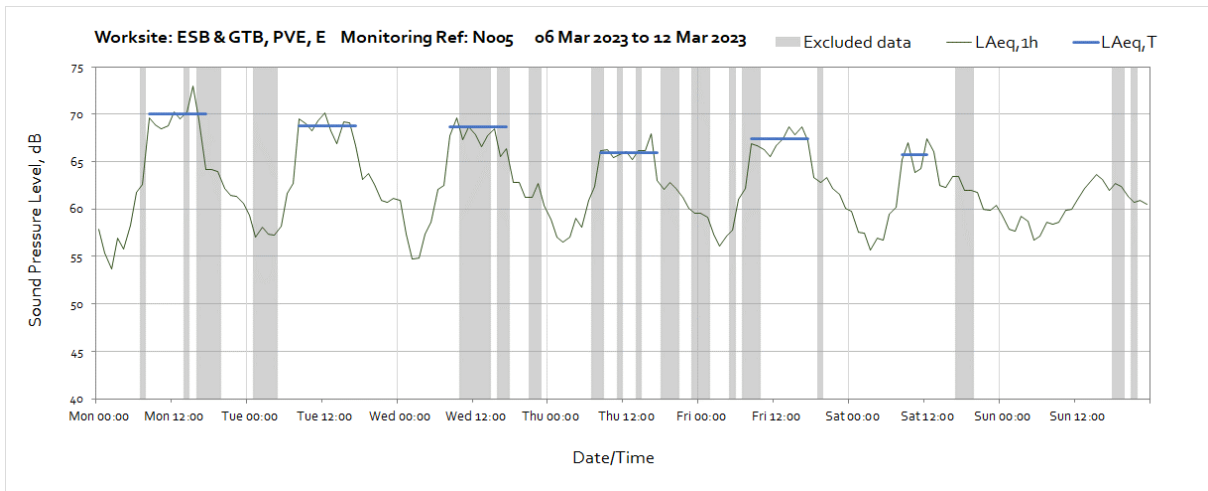
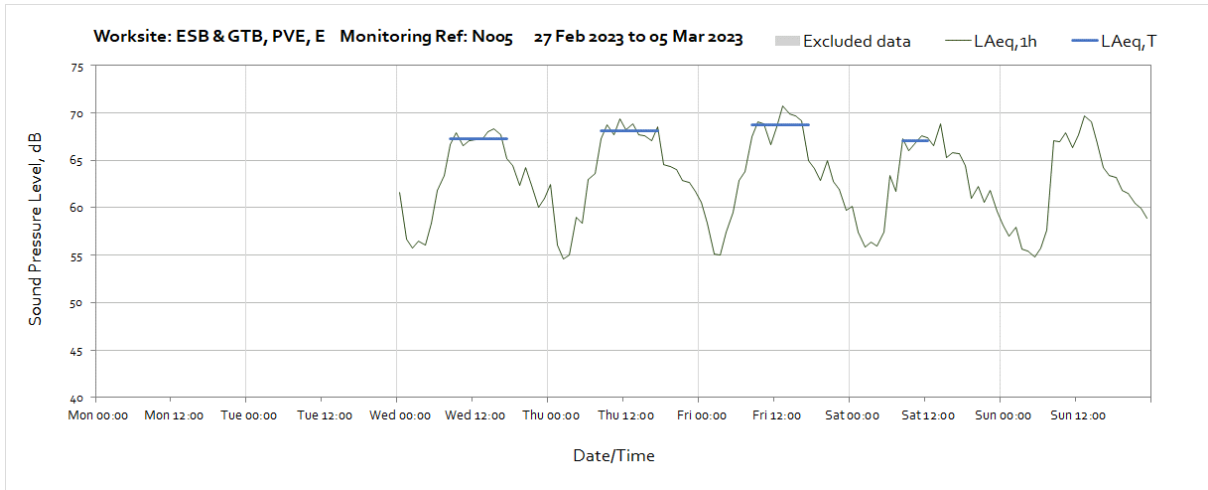


Note: Missing data between 01:00 and 03:00 on Sunday 26th March was due to a monitor time adjustment at the start of British Summer Time.

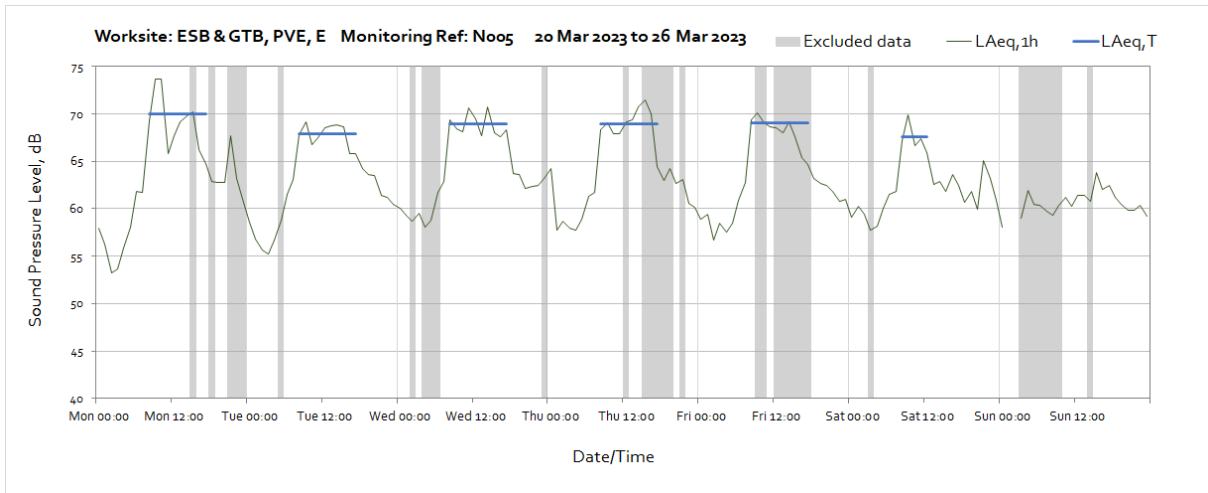
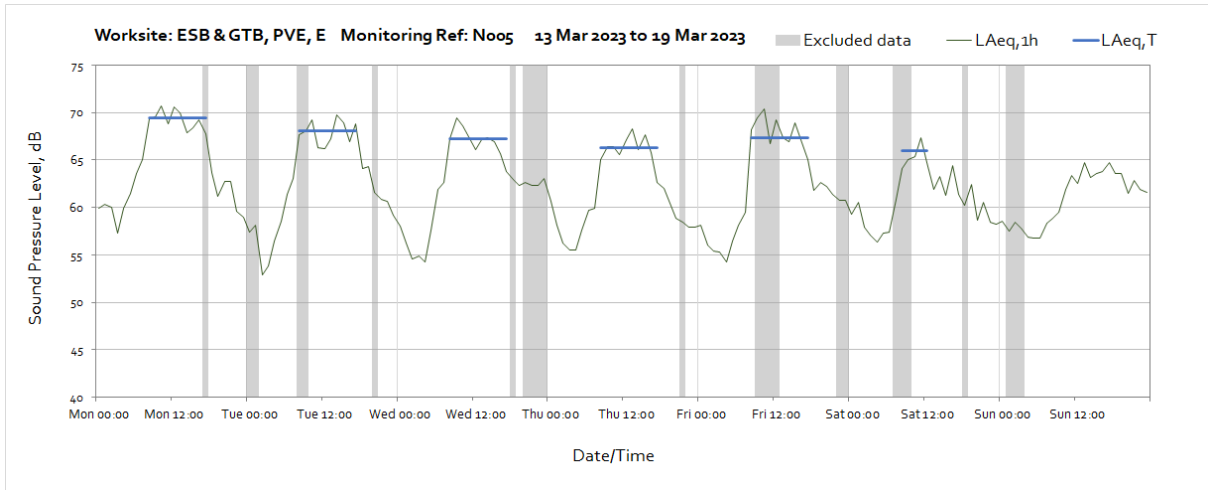
OFFICIAL



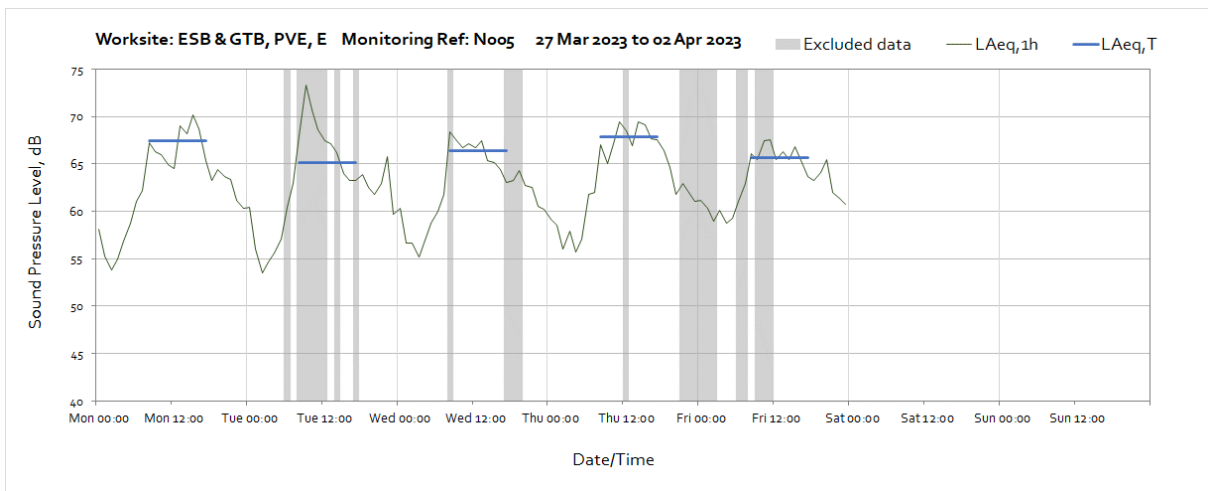
**Worksite: ESB & GTB, PVE, E – Monitoring Ref: N005**



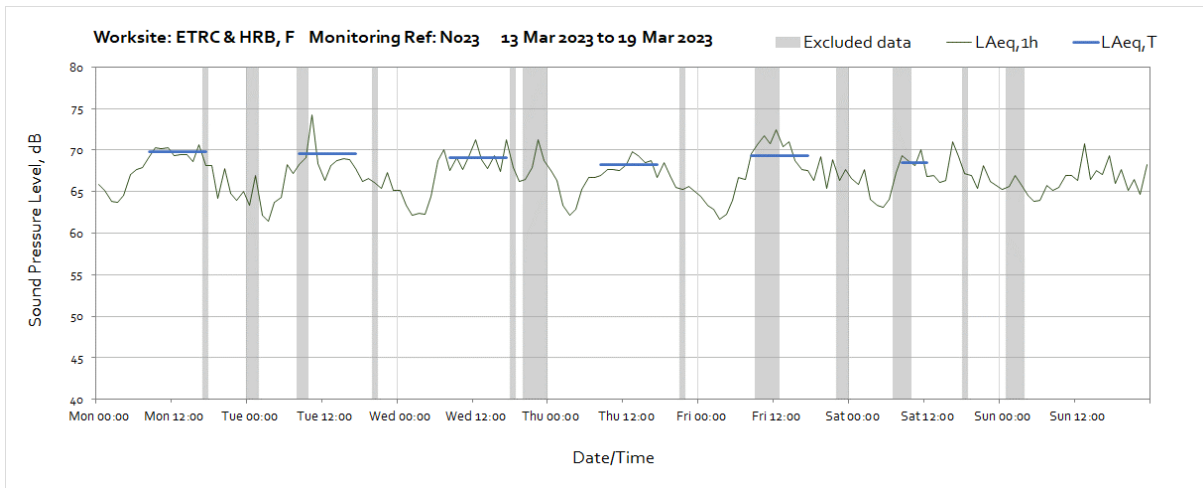
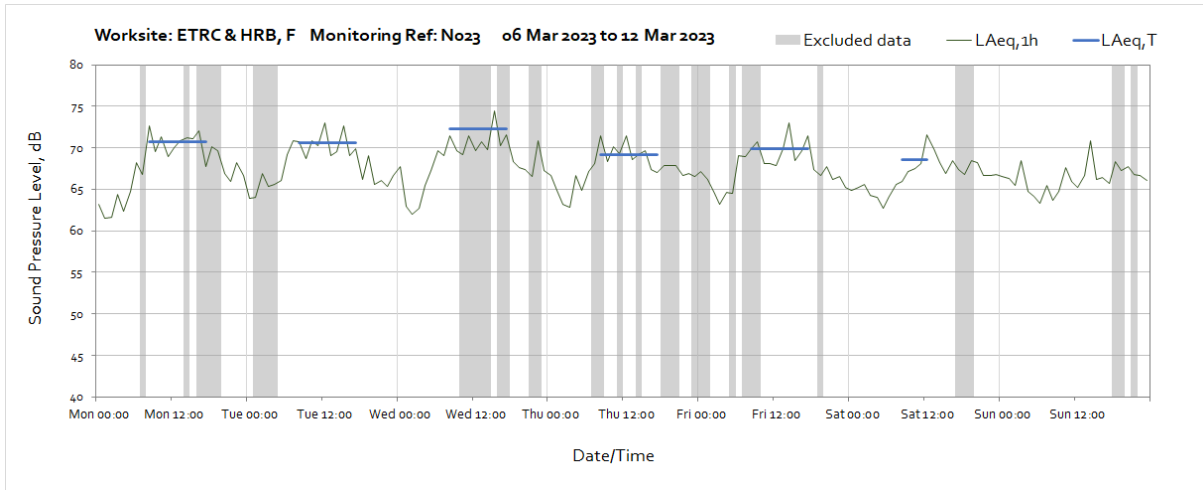
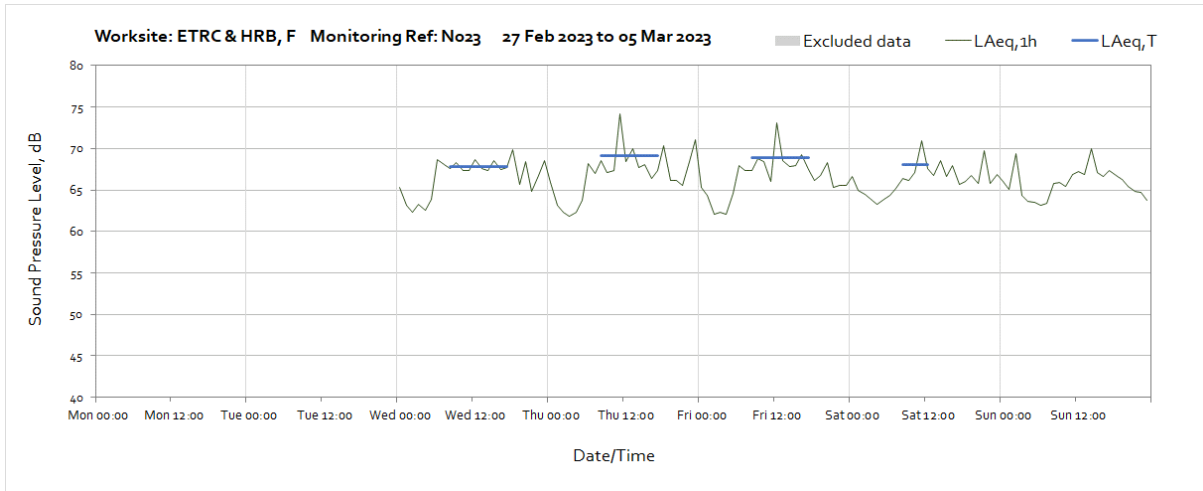




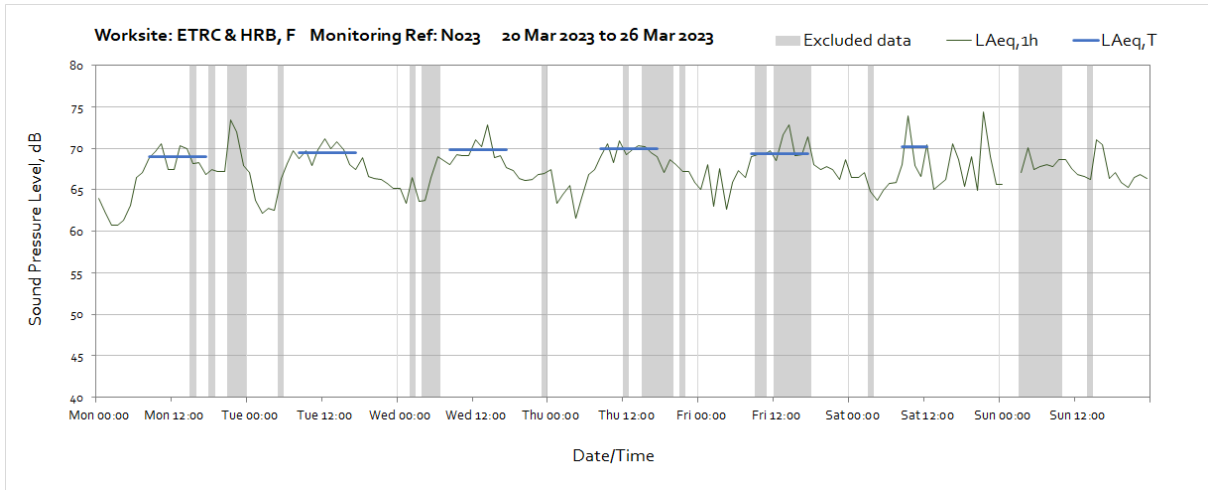
Note: Missing data between 01:00 and 03:00 on Sunday 26th March was due to a monitor time adjustment at the start of British Summer Time.



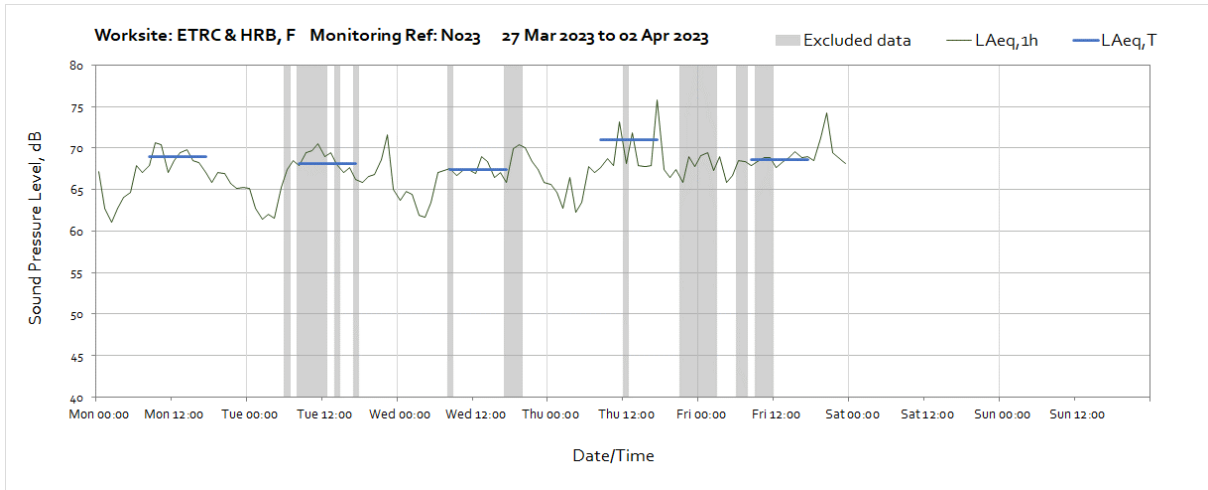
## Worksite: ETRC & HRB, F - Monitoring Ref: N023



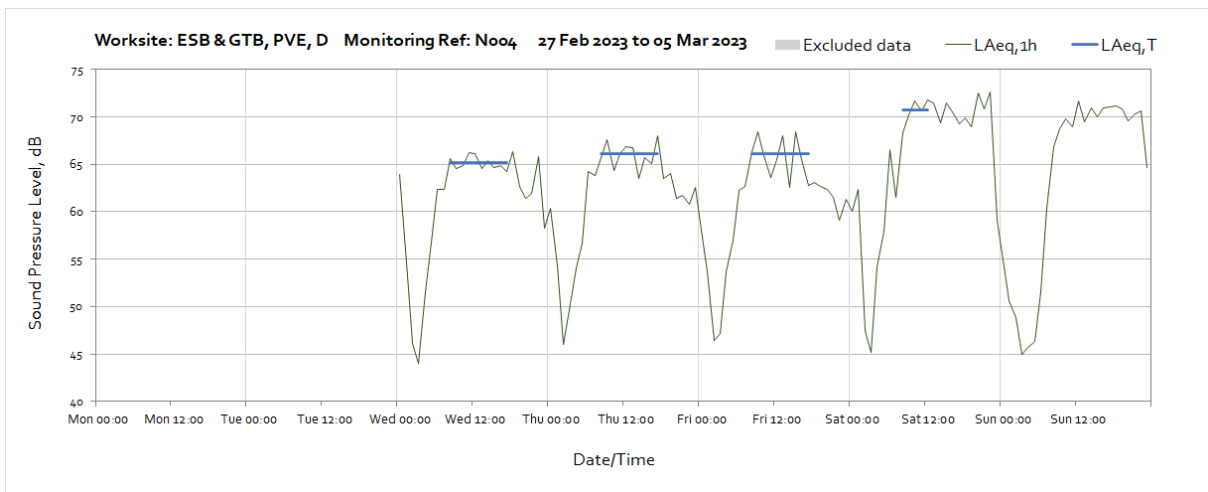
OFFICIAL

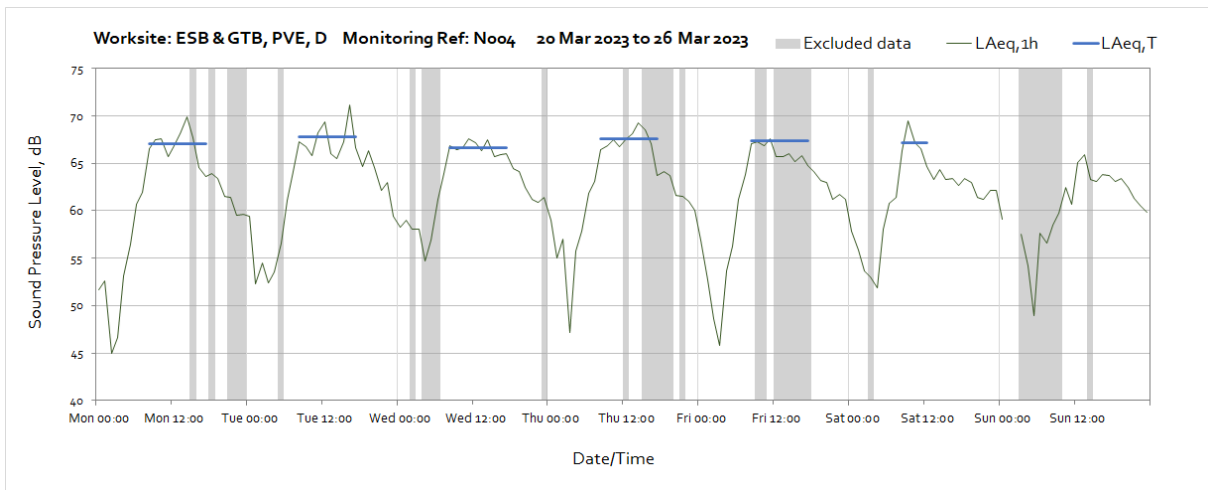
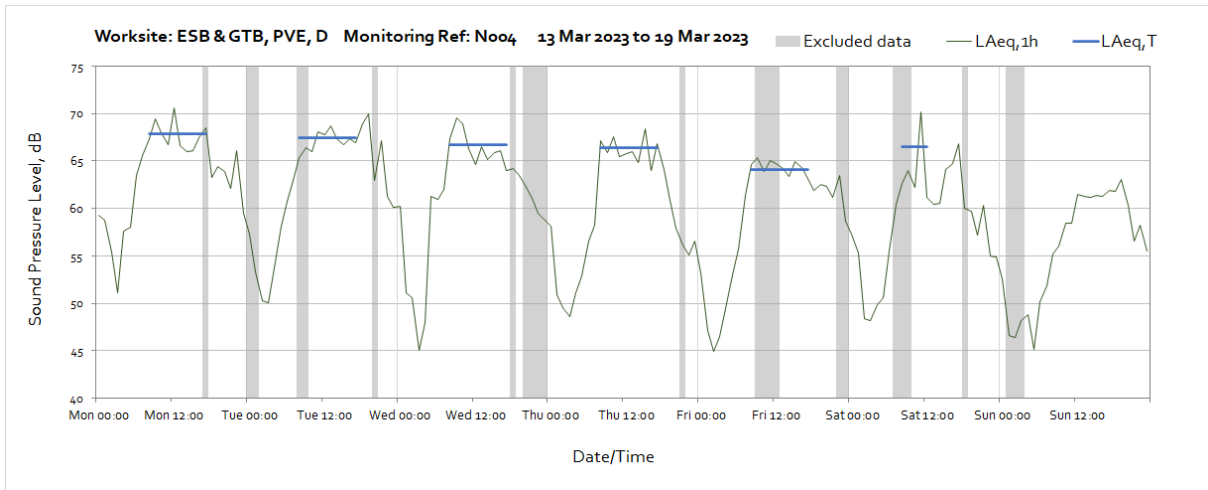
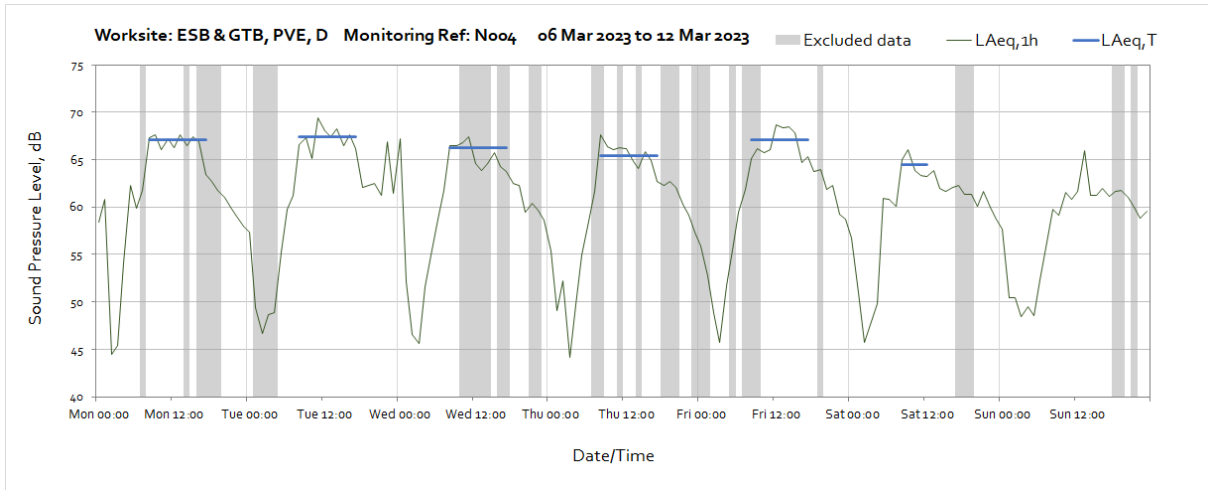


Note: Missing data between 01:00 and 03:00 on Sunday 26th March was due to a monitor time adjustment at the start of British Summer Time.



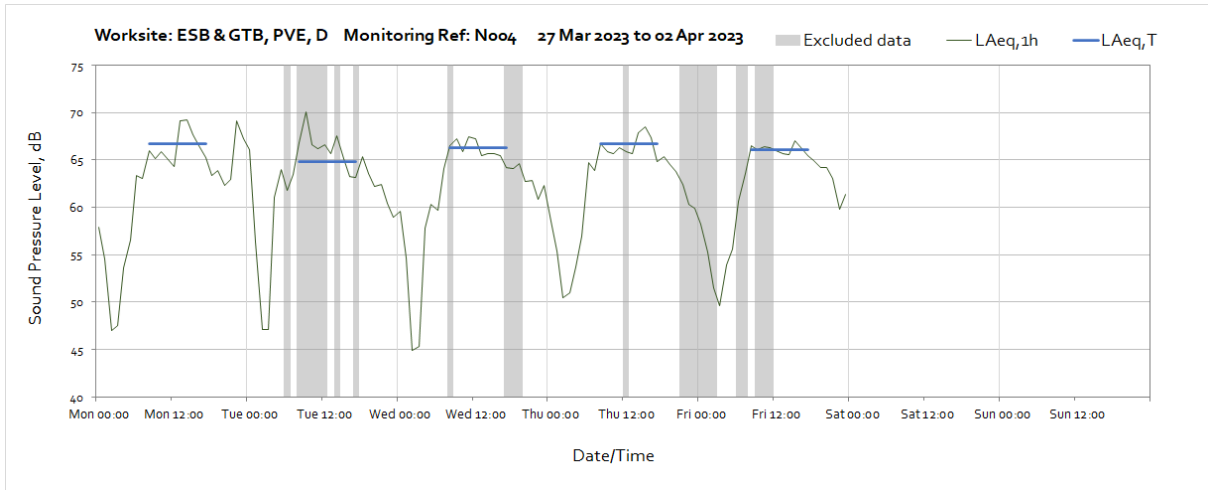
**Worksite: ESB & GTB, PVE, D – Monitoring Ref: N004**



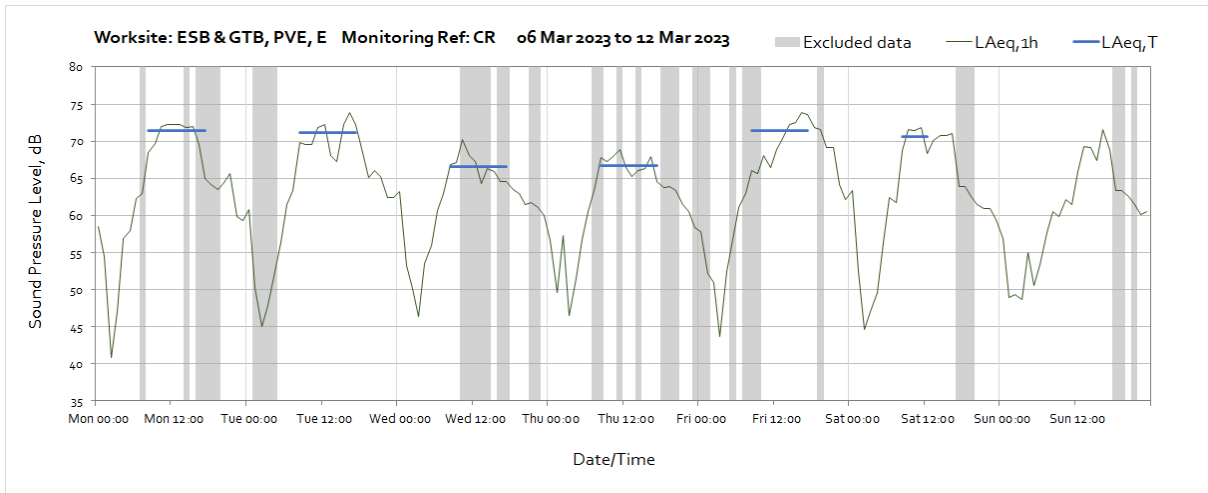
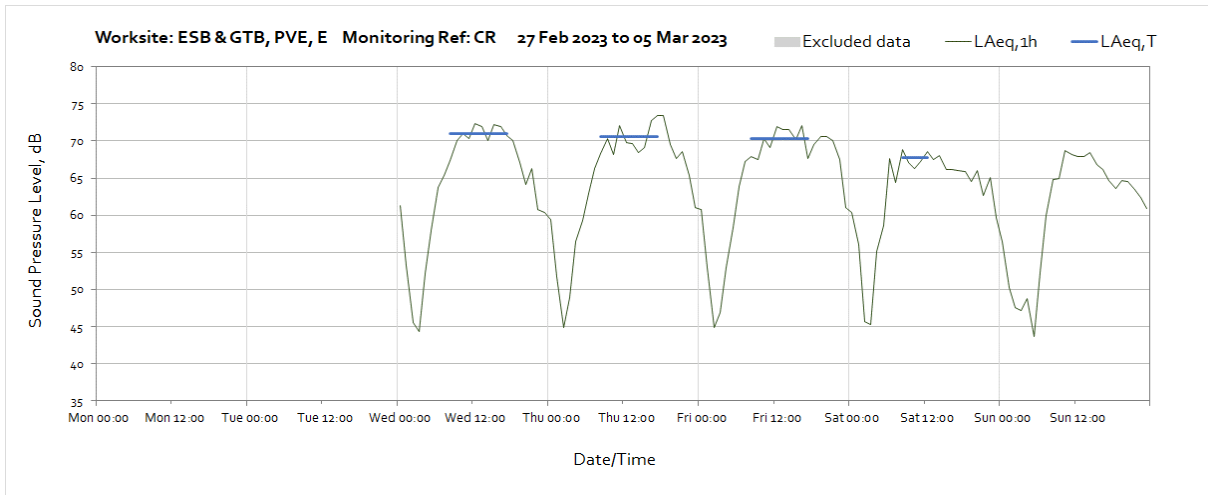


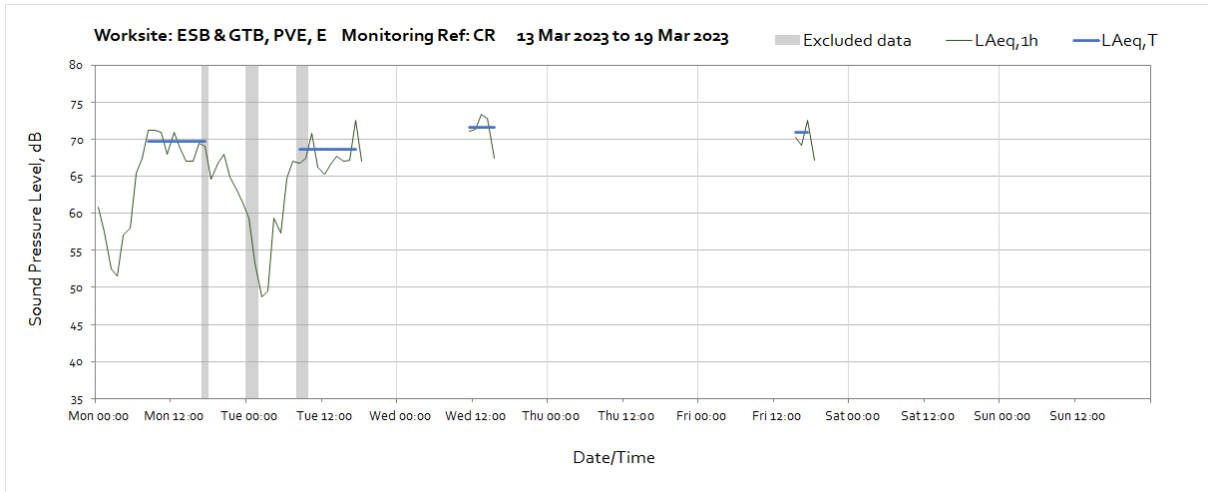
Note: Missing data between 01:00 and 03:00 on Sunday 26th March was due to a monitor time adjustment at the start of British Summer Time.

OFFICIAL

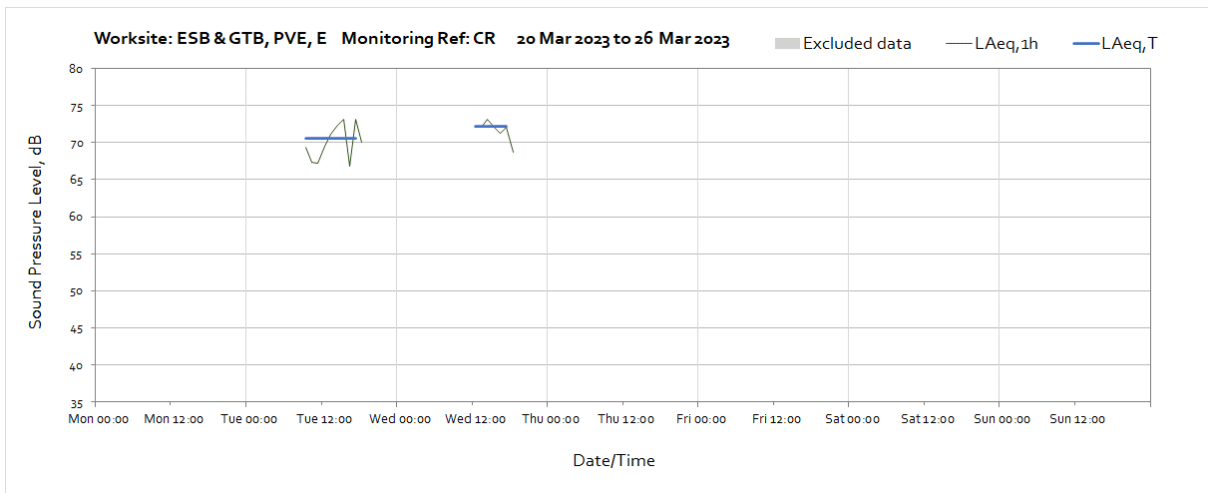


**Worksite: ESB & GTB, PVE, E – Monitoring Ref: CR**

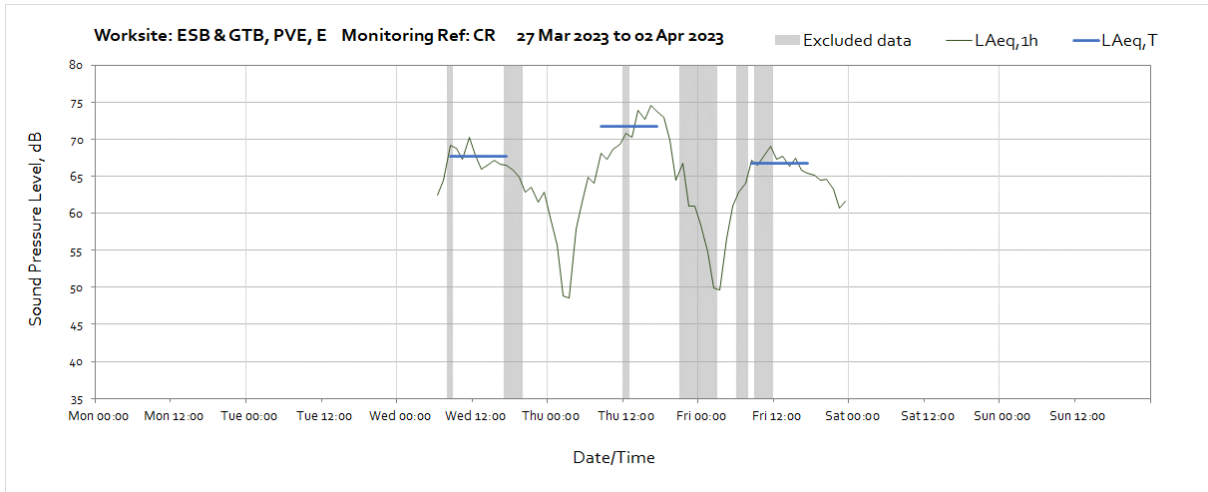




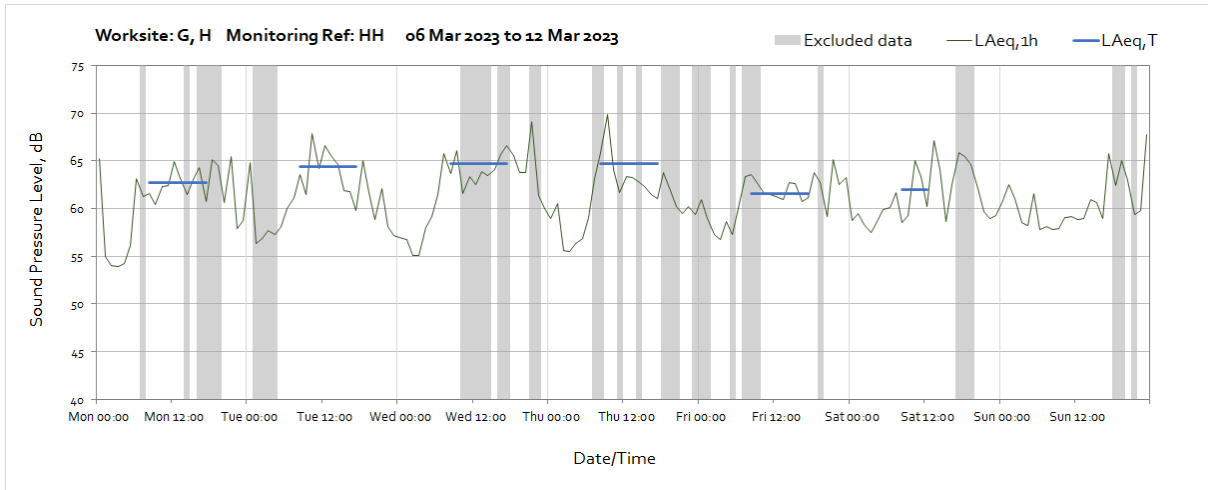
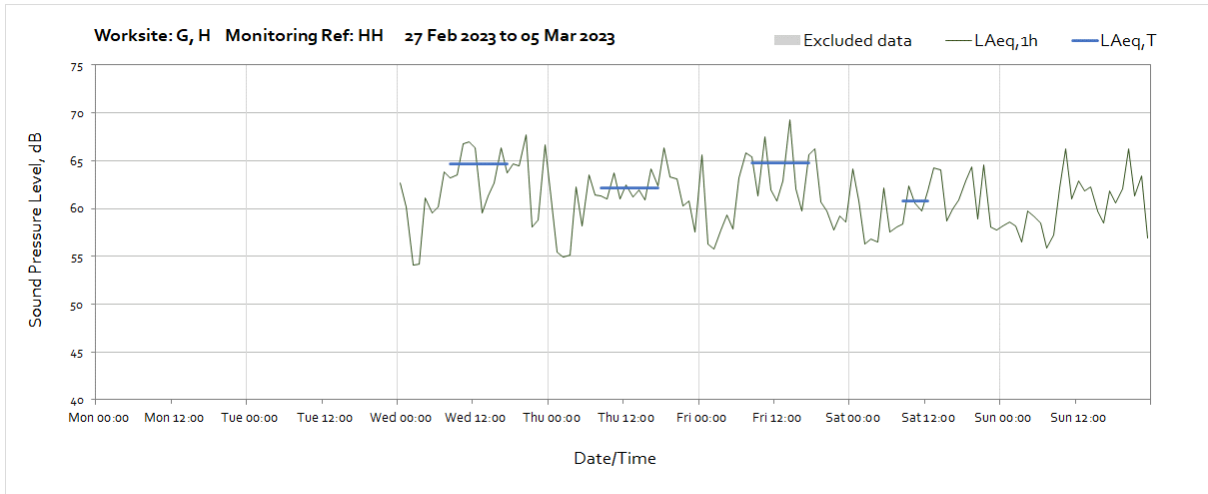
Note: Missing data throughout the week was due to loss of power to the lamppost which provides power to the monitoring station. After discussions with the council, an electrician has been instructed to investigate and resolve the issue with view of minimising further loss of data.

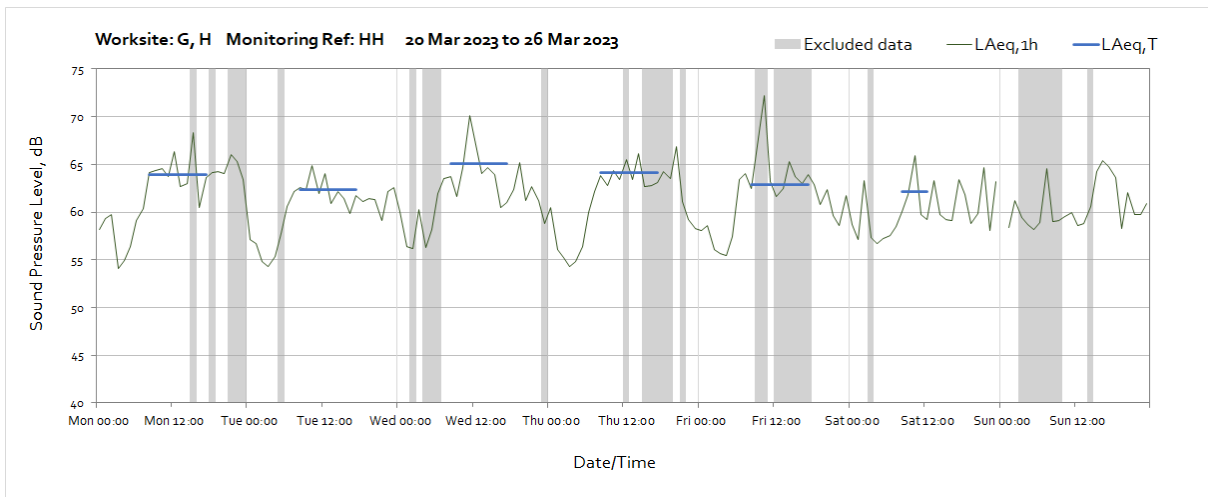
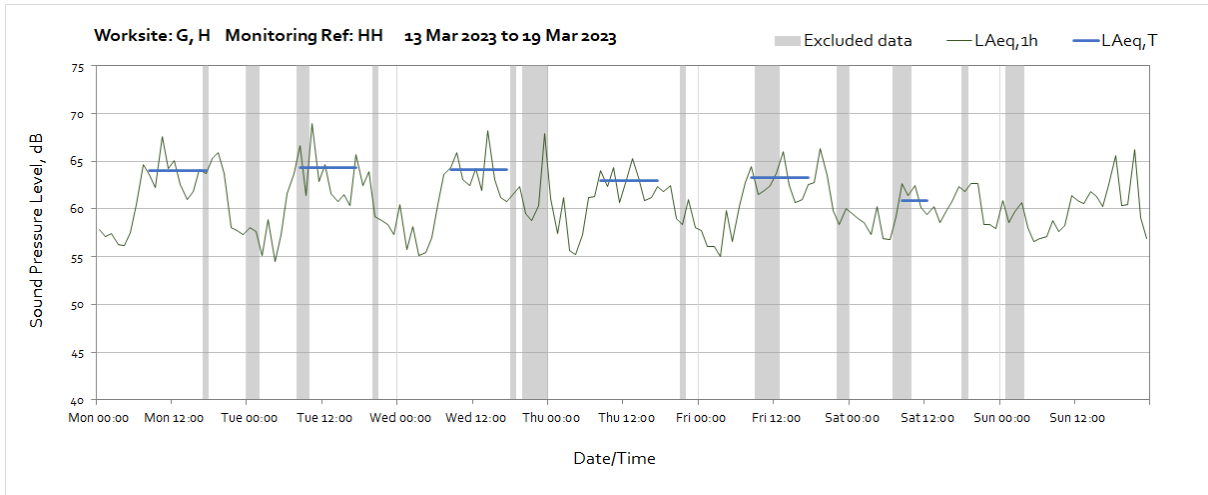


Note: Missing data throughout the week was due to loss of power to the lamppost which provides power to the monitoring station. After discussions with the council, an electrician has been instructed to investigate and resolve the issue with view of minimising further loss of data.

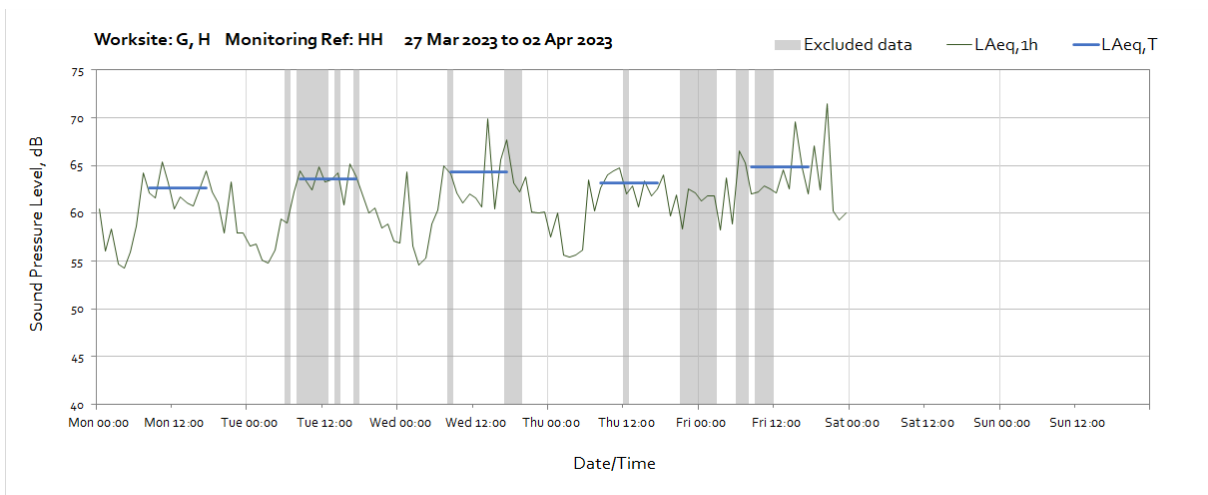


**Worksite: G, H - Monitoring Ref: HH**



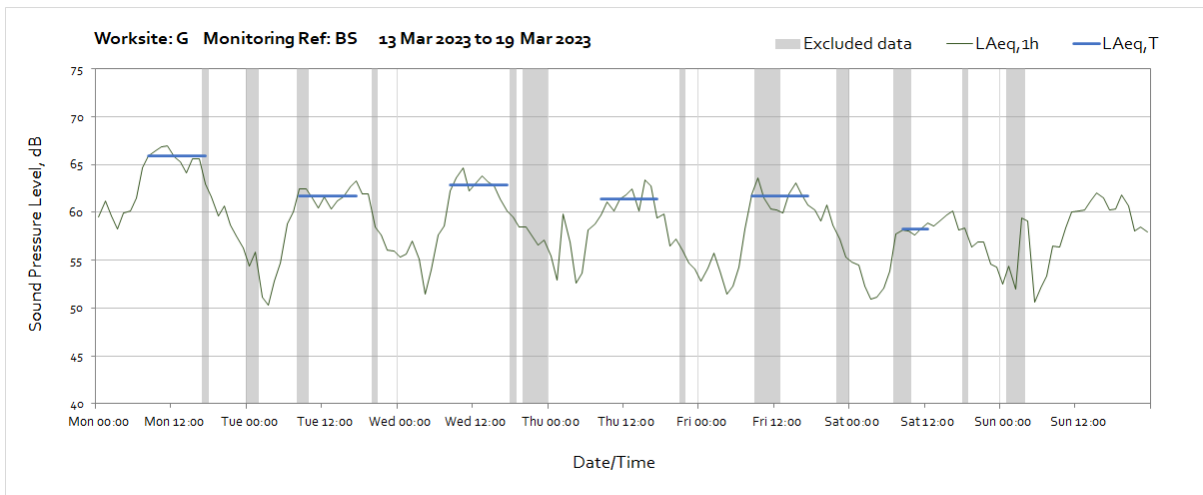
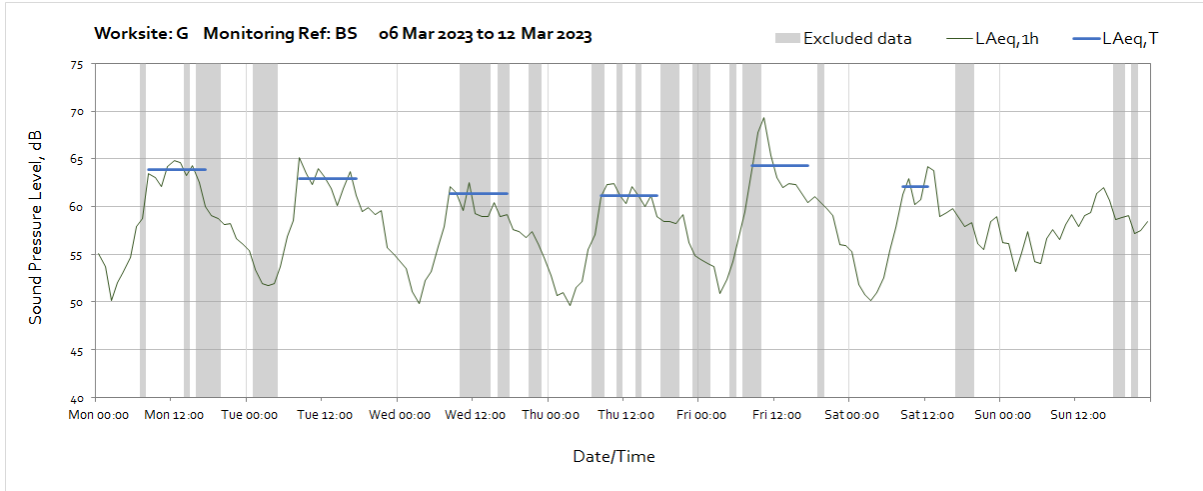
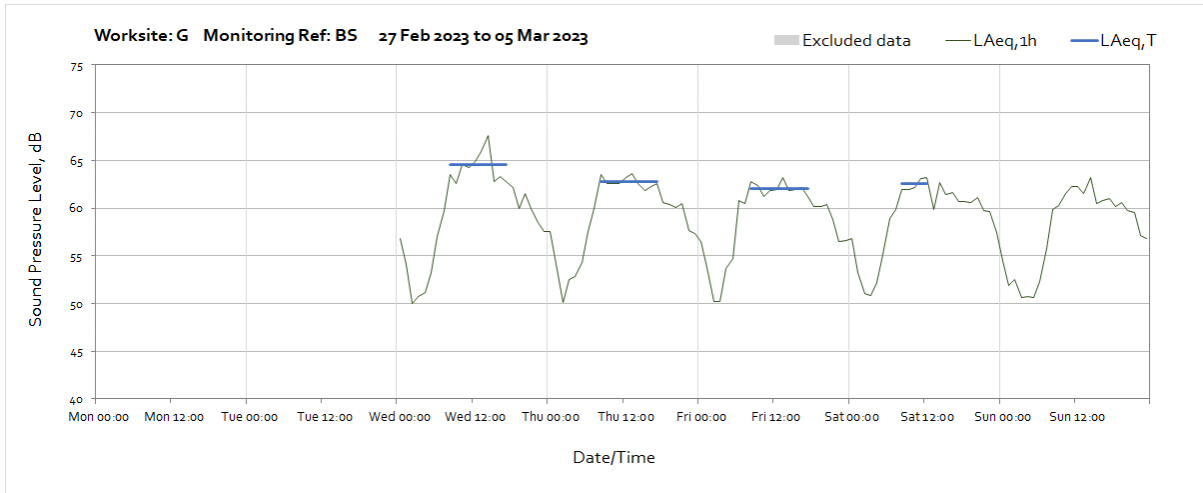


Note: Missing data between 01:00 and 03:00 on Sunday 26th March was due to a monitor time adjustment at the start of British Summer Time.

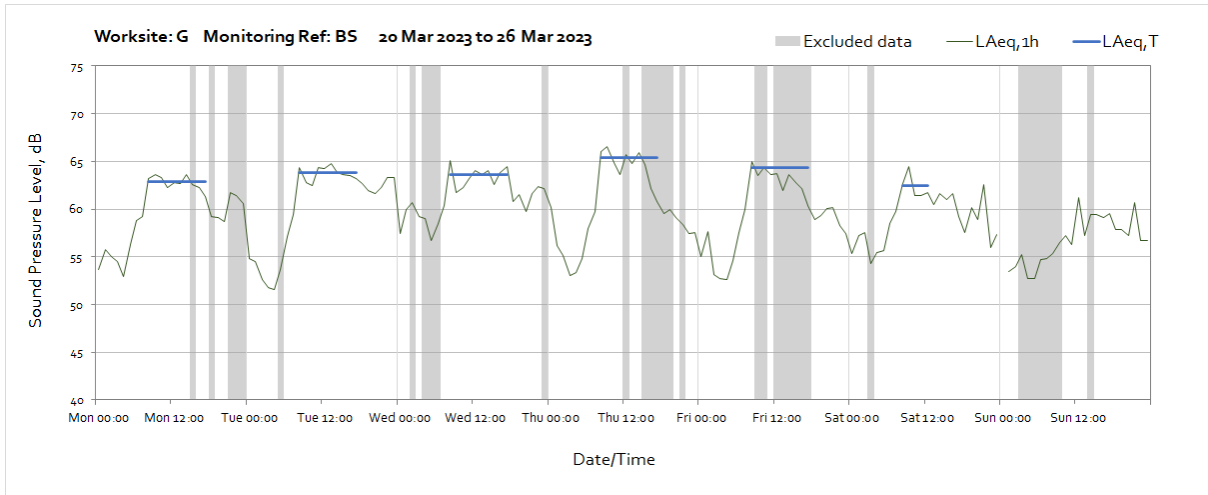




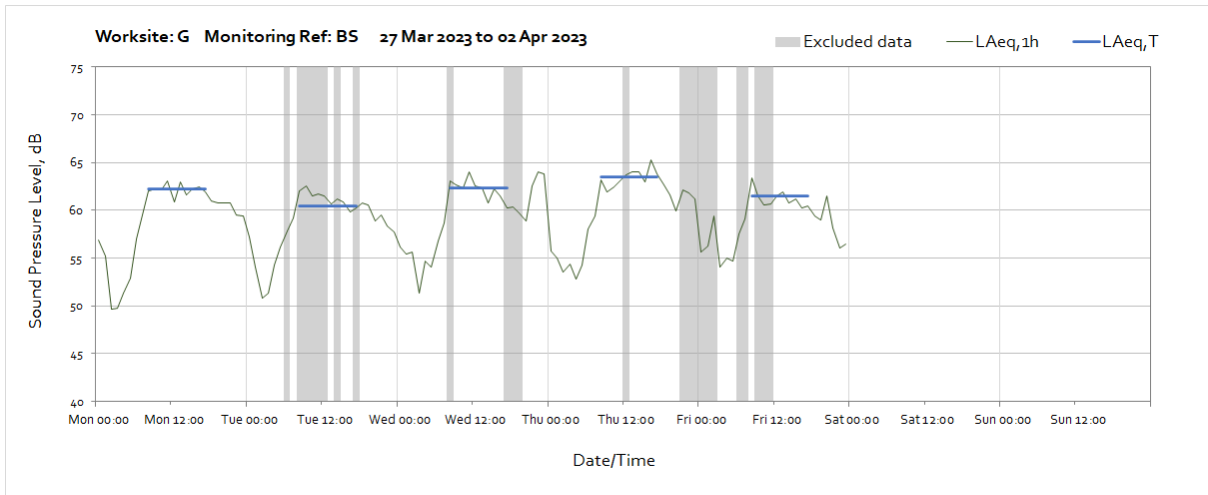
## Worksite: G – Monitoring Ref: BS



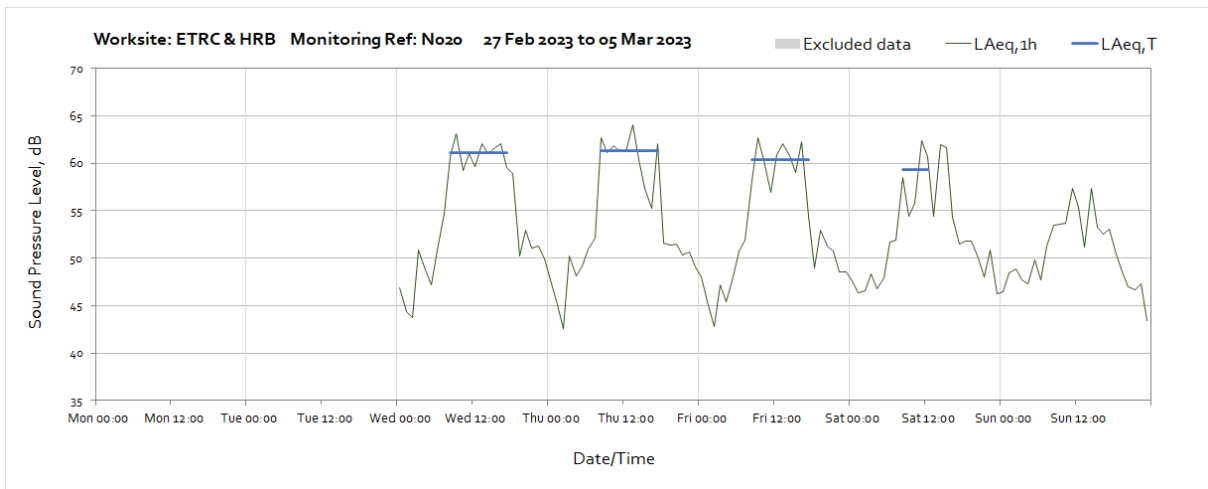
OFFICIAL

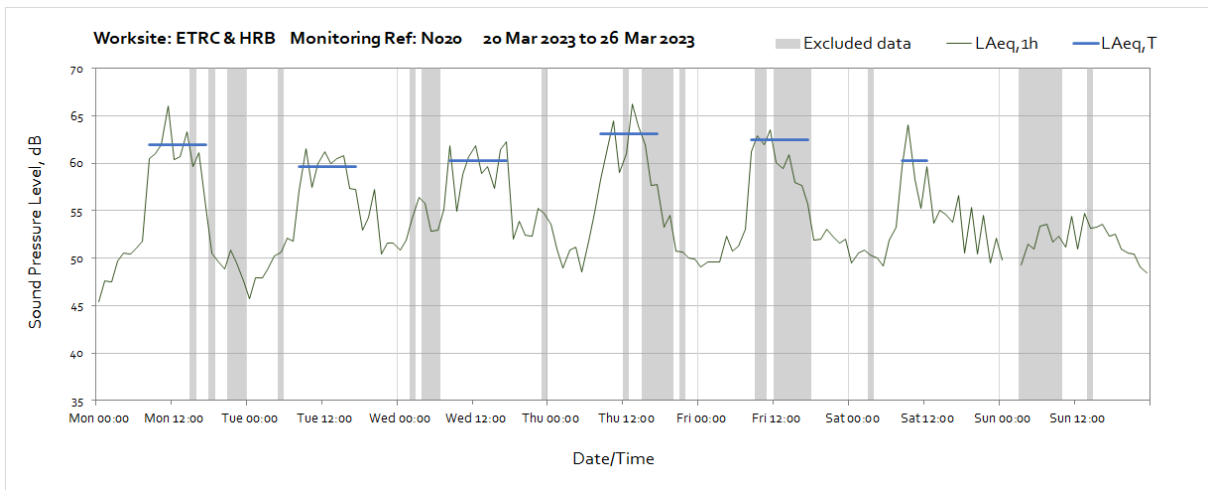
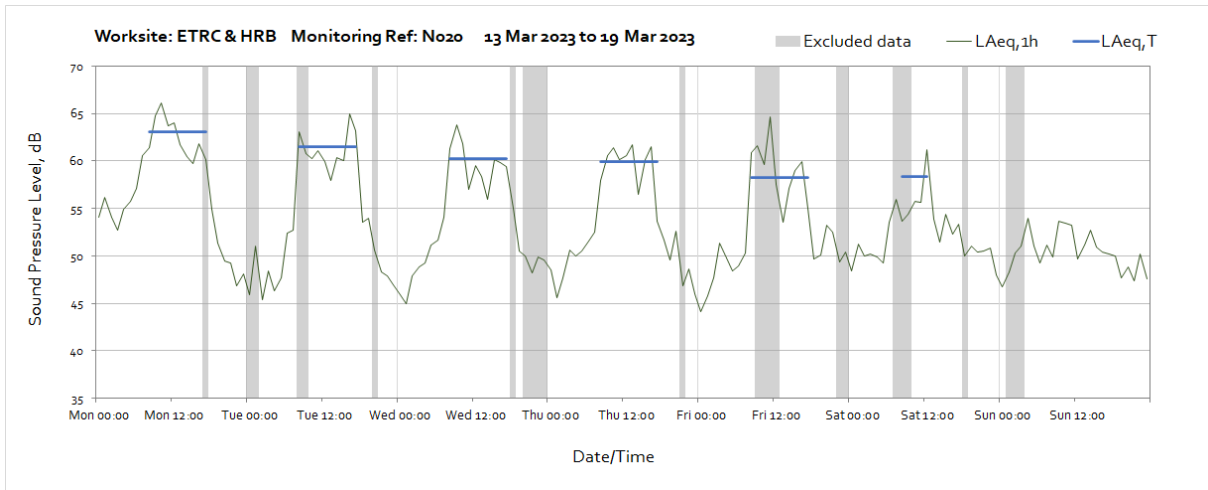
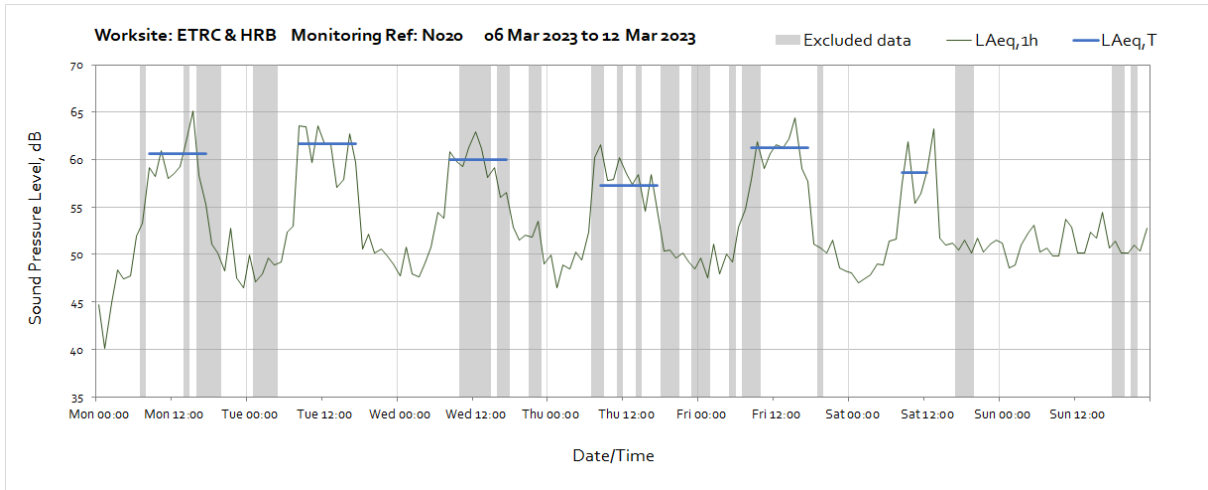


Note: Missing data between 01:00 and 03:00 on Sunday 26th March was due to a monitor time adjustment at the start of British Summer Time.



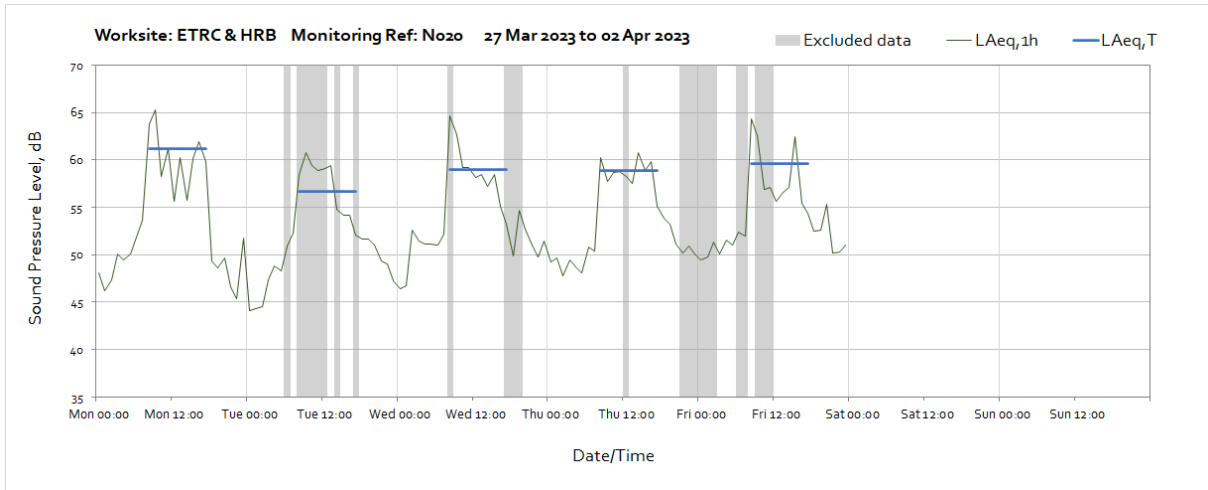
### Worksite: ETRC & HRB – Monitoring Ref: N020



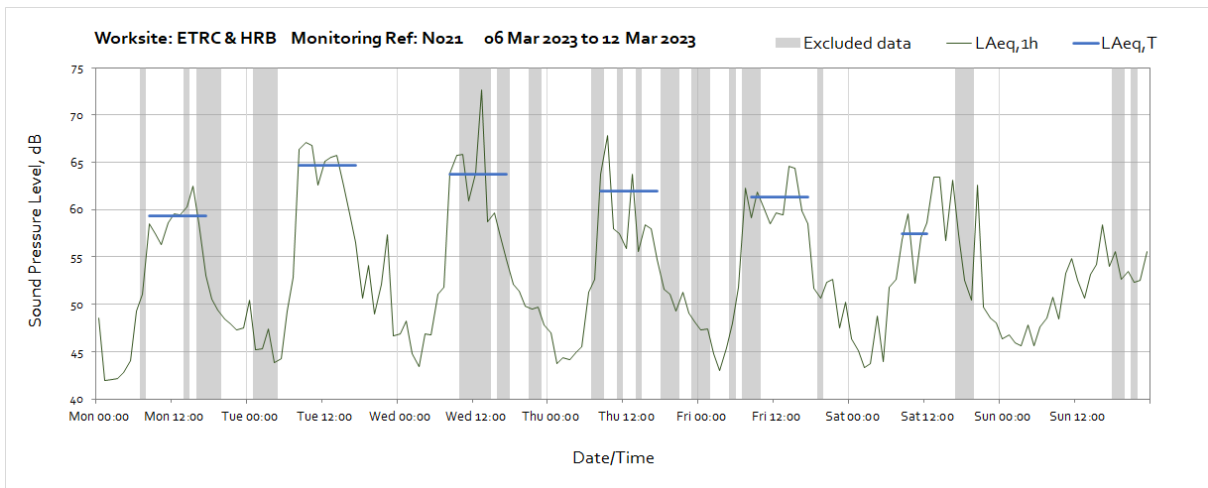
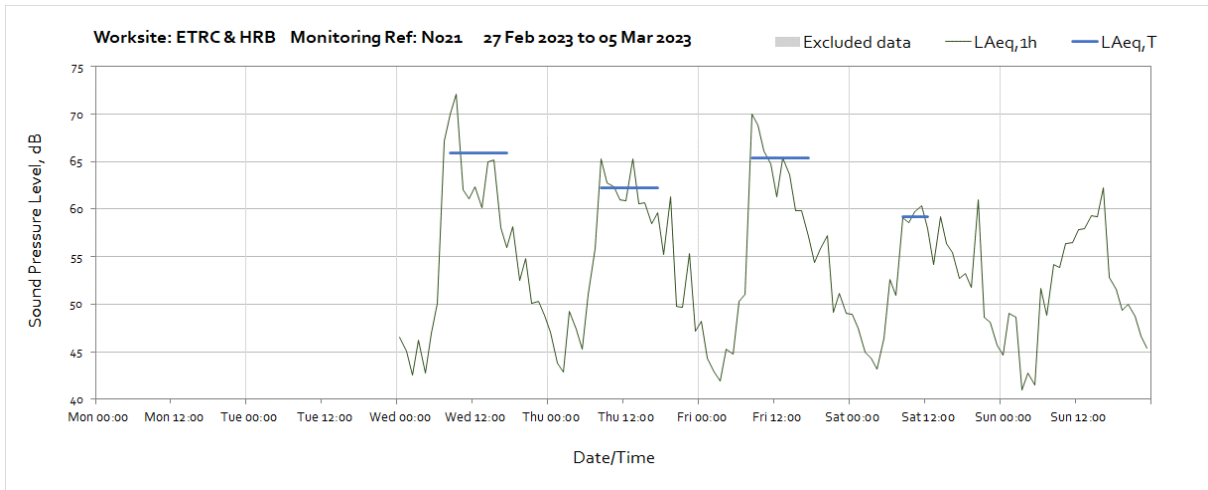


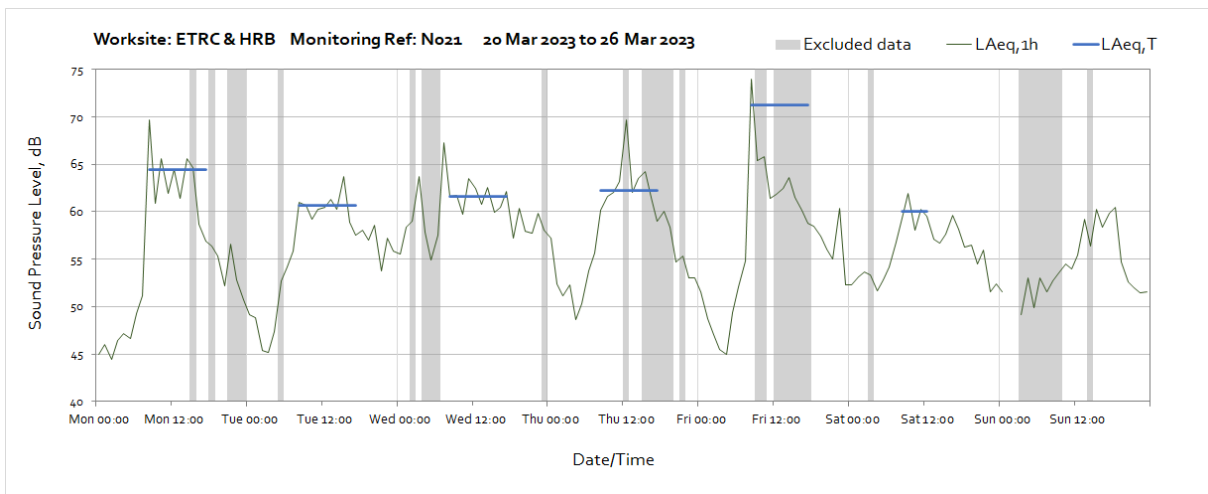
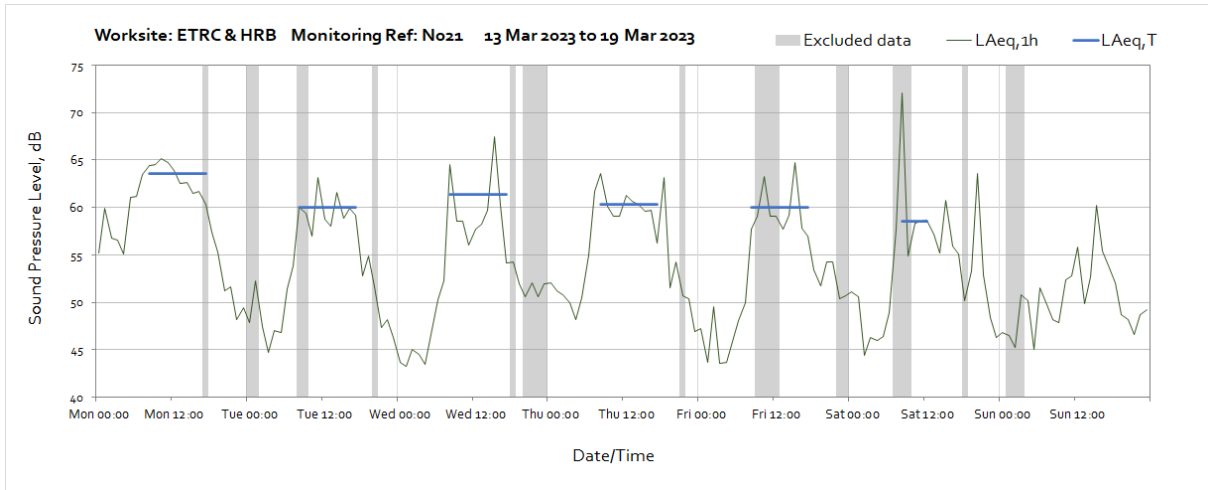
Note: Missing data between 01:00 and 03:00 on Sunday 26th March was due to a monitor time adjustment at the start of British Summer Time.

OFFICIAL

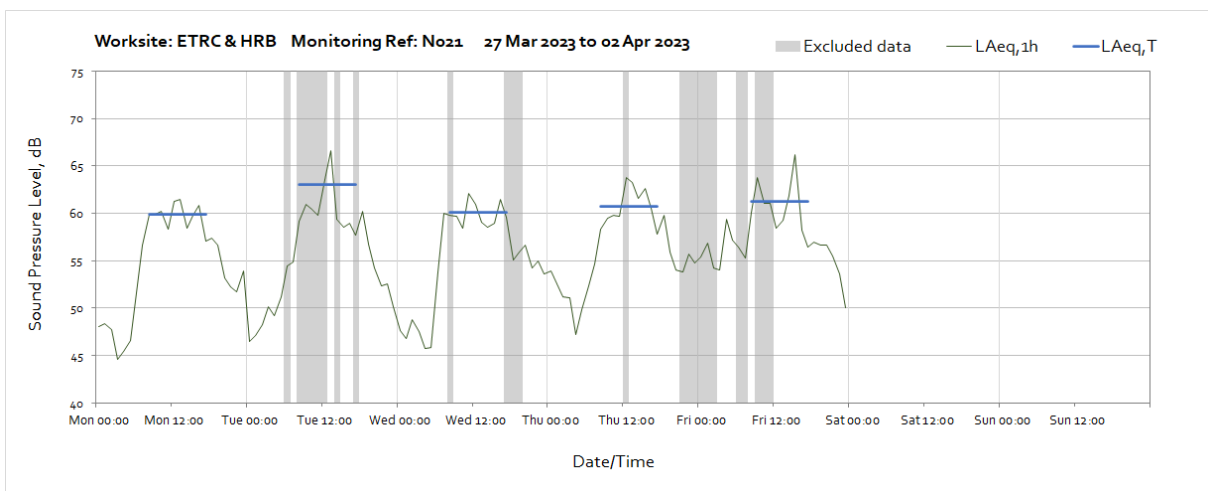


**Worksite: ETRC & HRB - Monitoring Ref: N021**

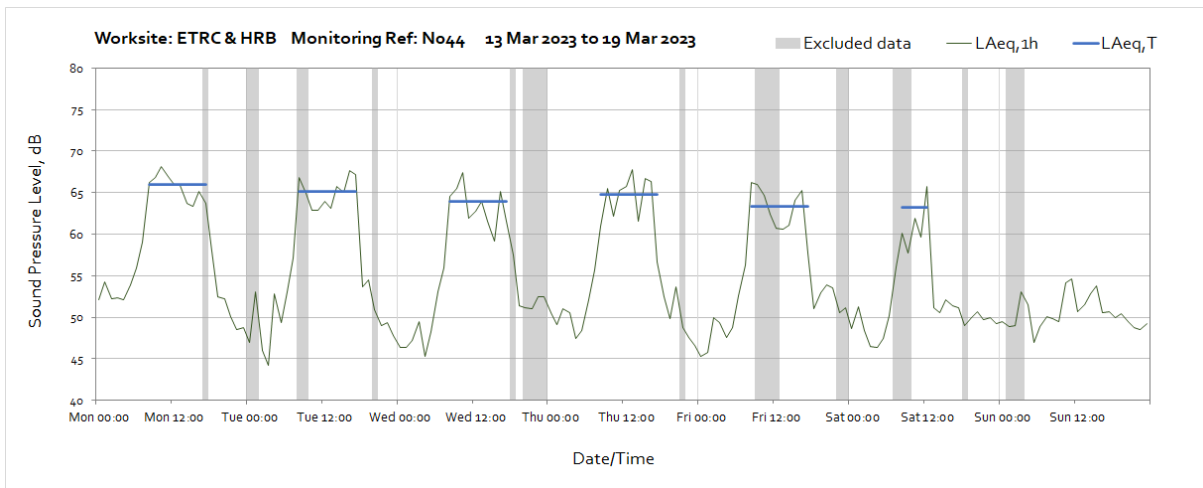
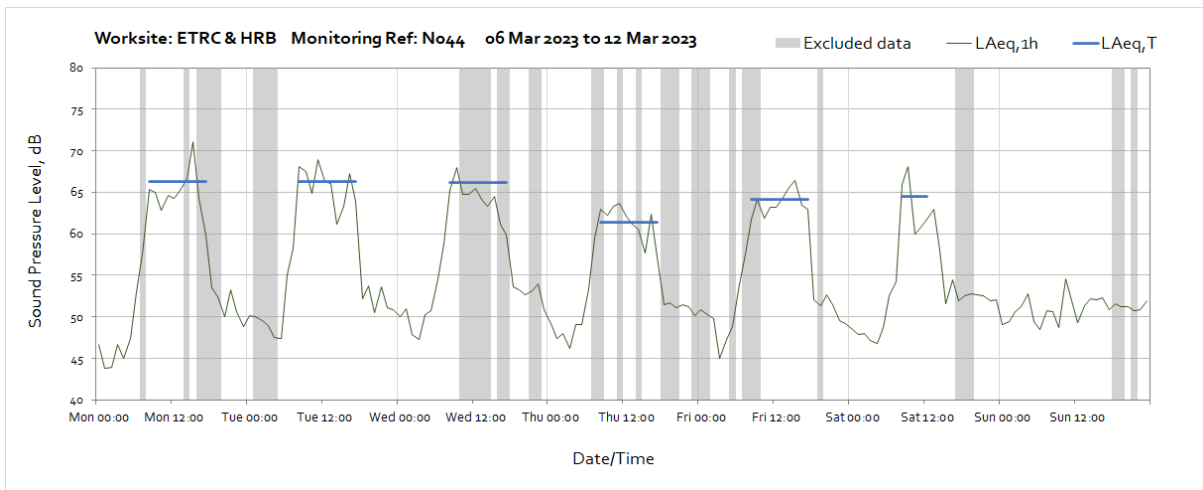
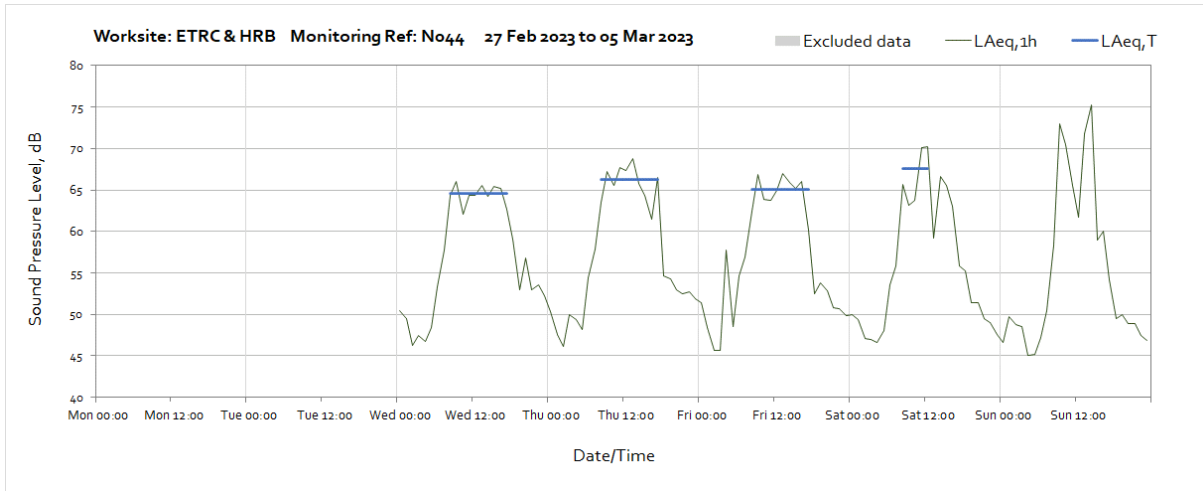




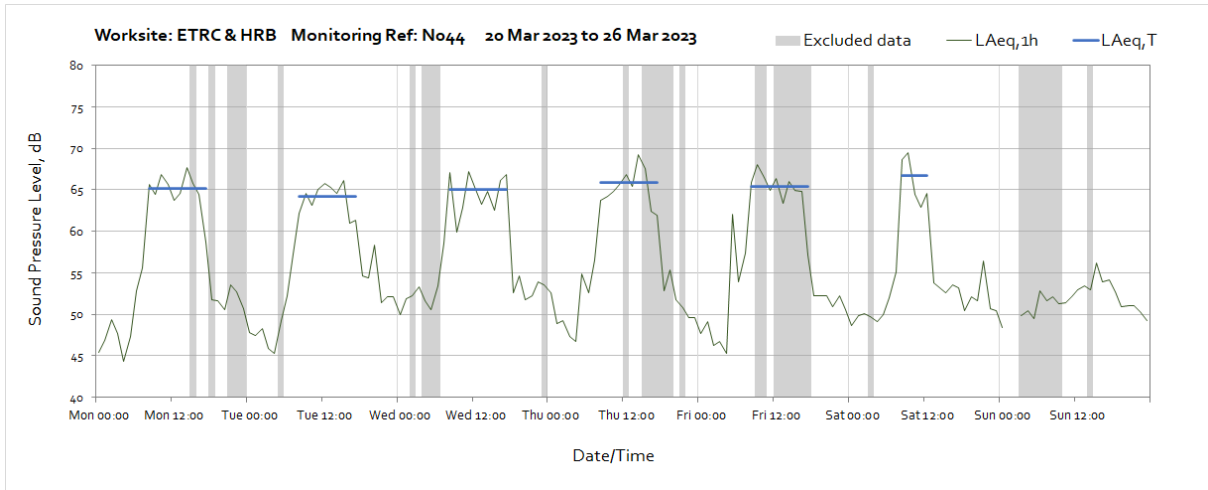
Note: Missing data between 01:00 and 03:00 on Sunday 26th March was due to a monitor time adjustment at the start of British Summer Time.



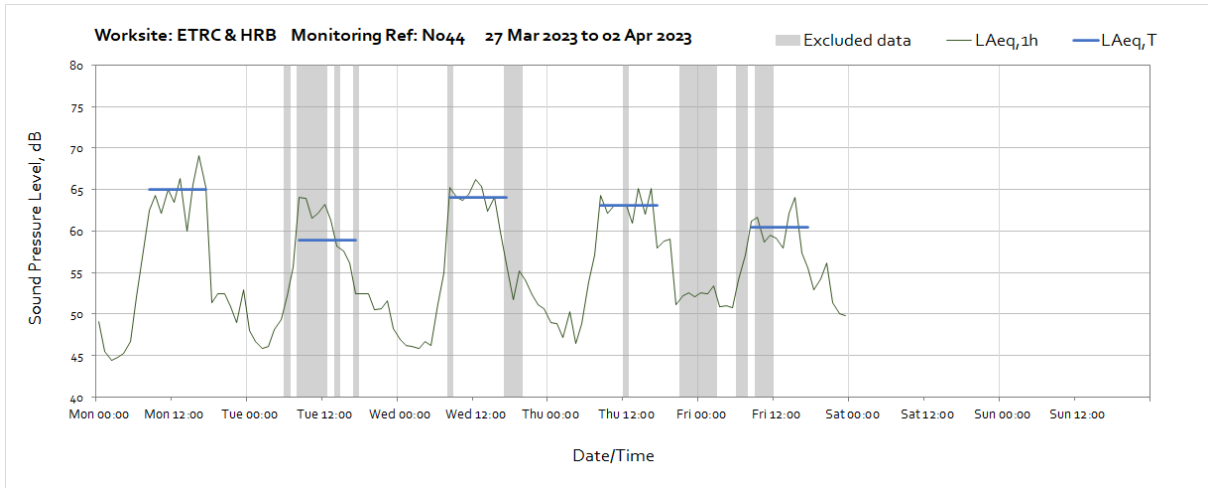
## Worksite: ETRC & HRB – Monitoring Ref: N044



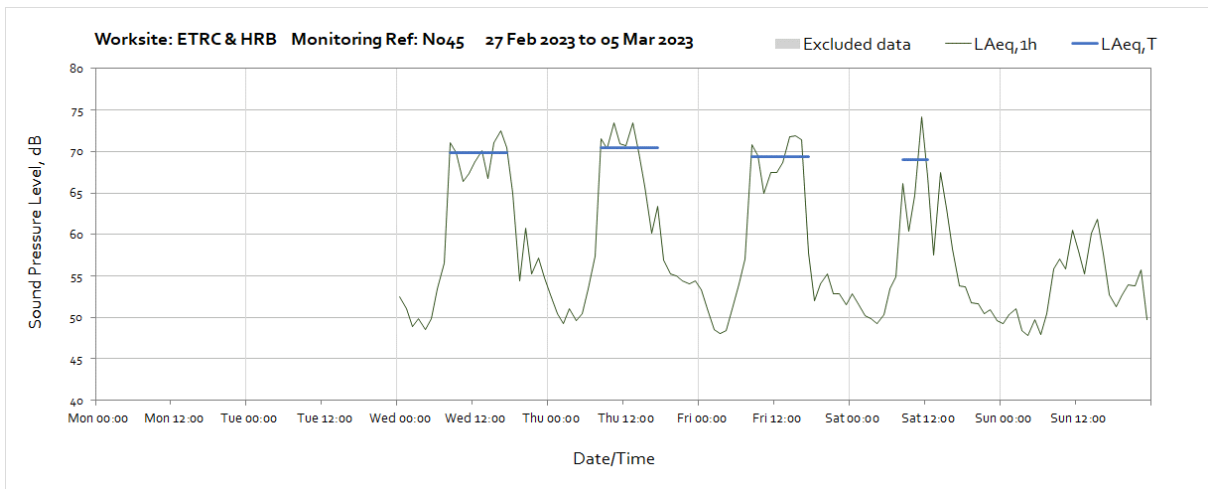
OFFICIAL



Note: Missing data between 01:00 and 03:00 on Sunday 26th March was due to a monitor time adjustment at the start of British Summer Time.

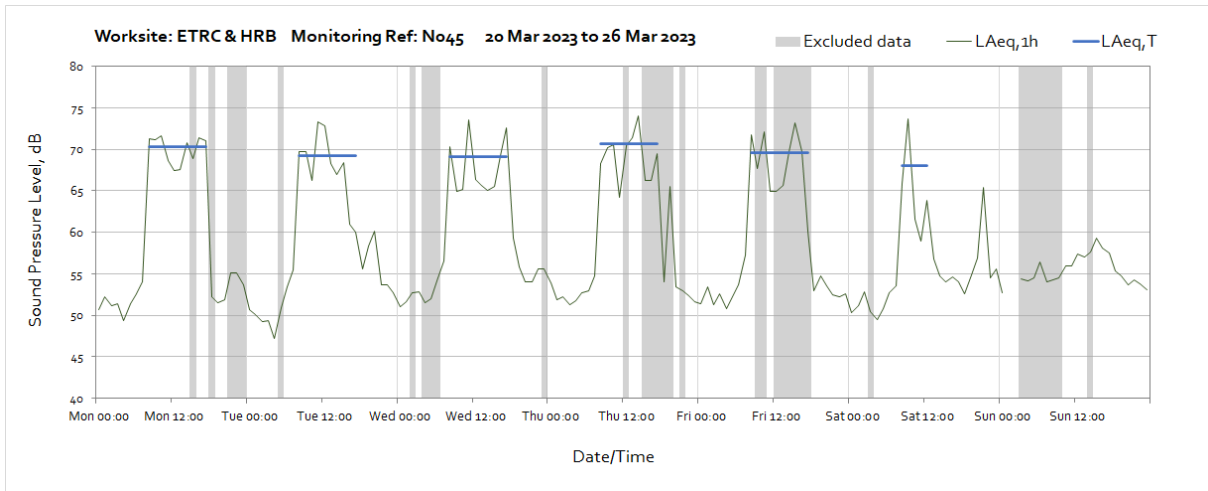
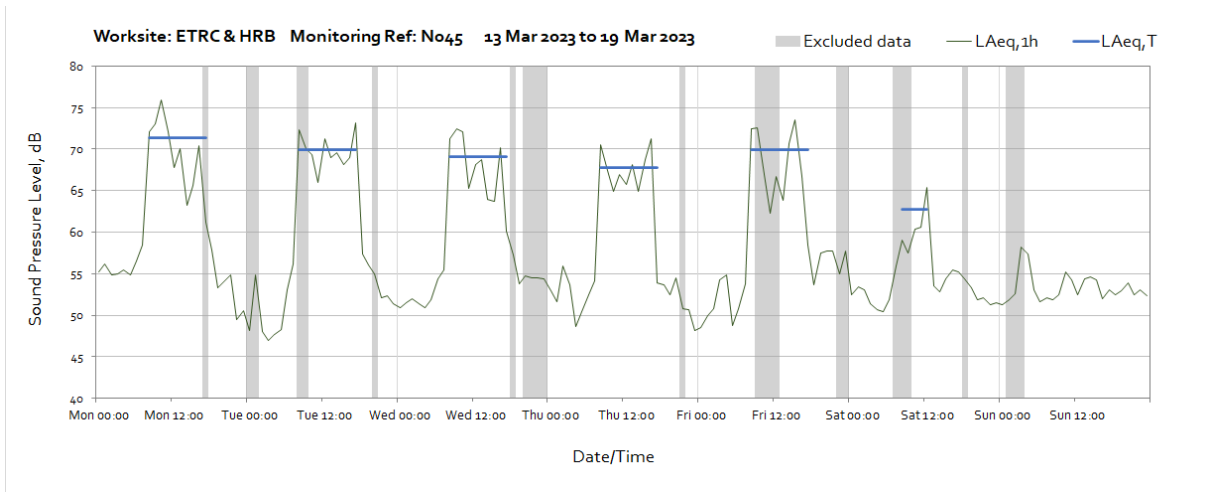
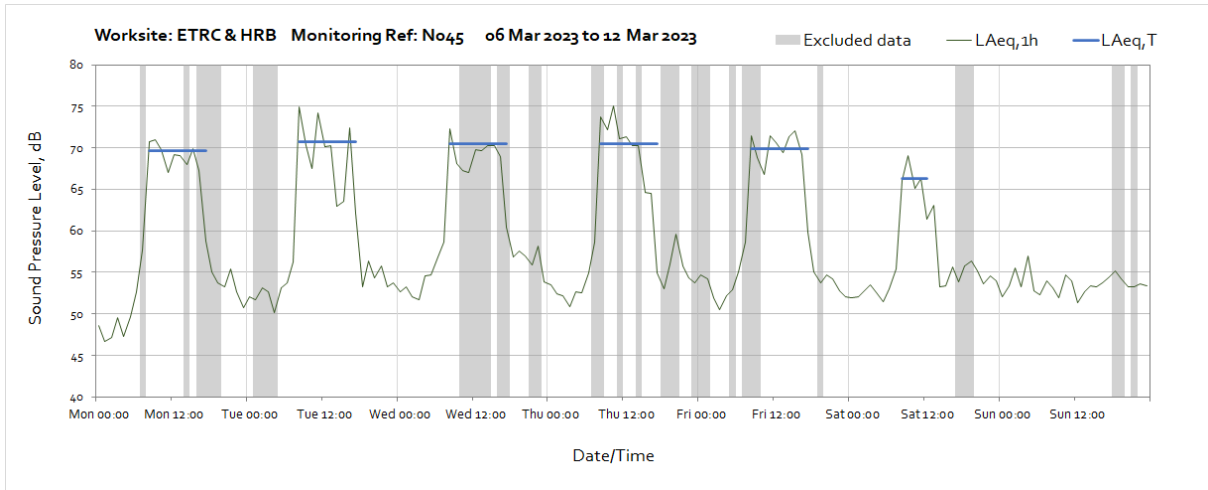


### Worksite: ETRC & HRB – Monitoring Ref: N045



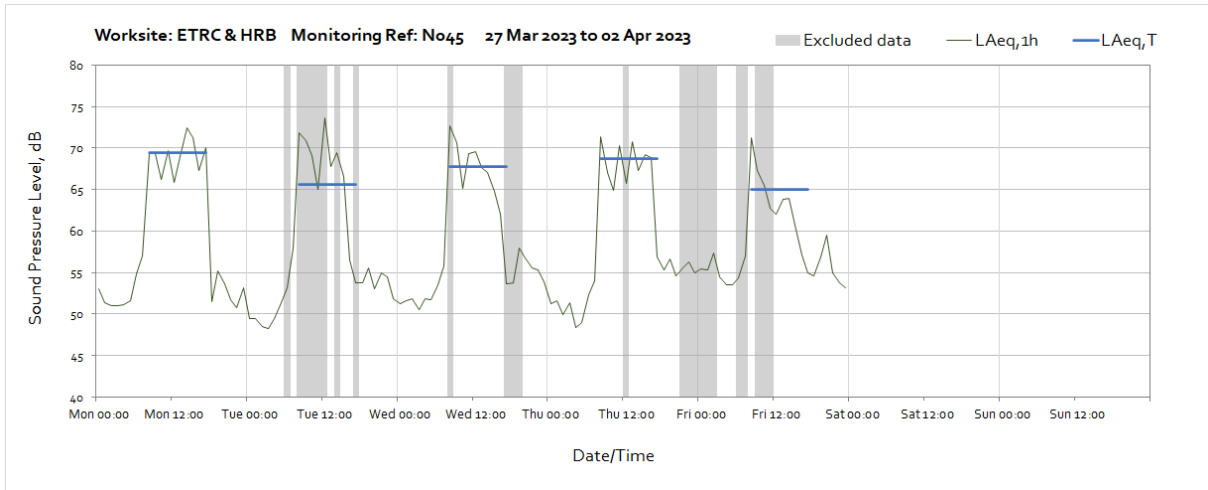
OFFICIAL



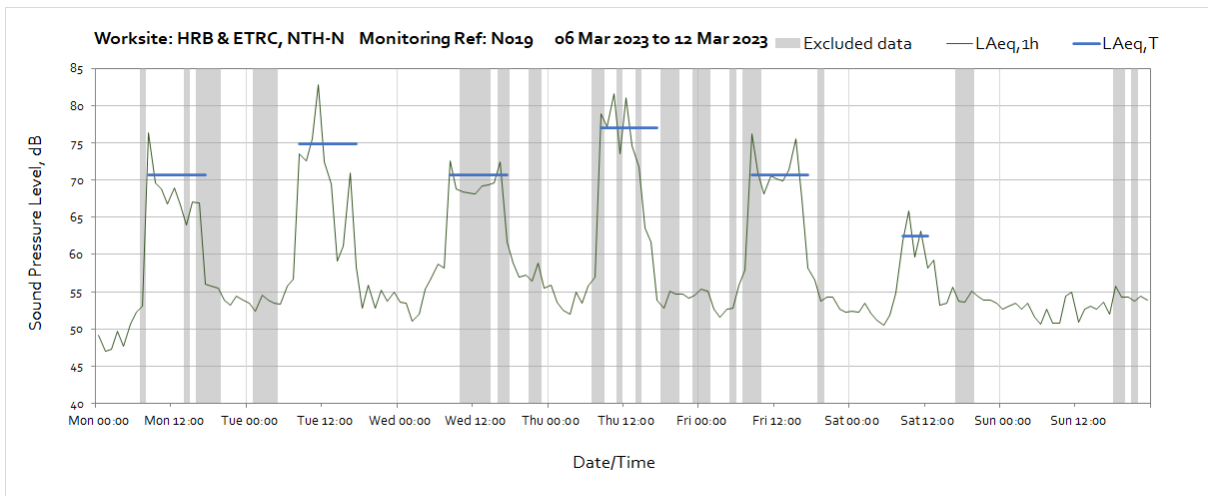
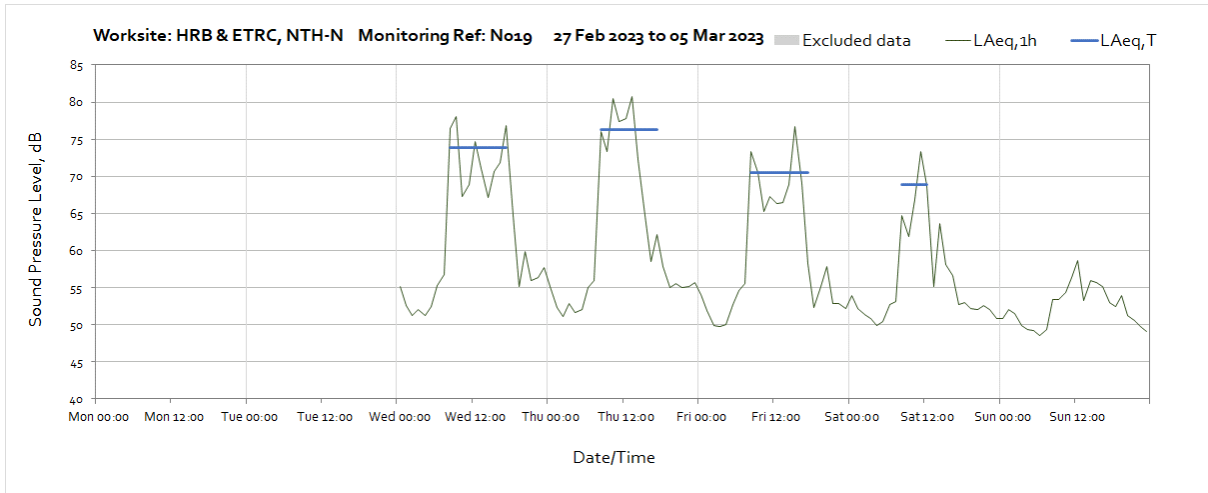


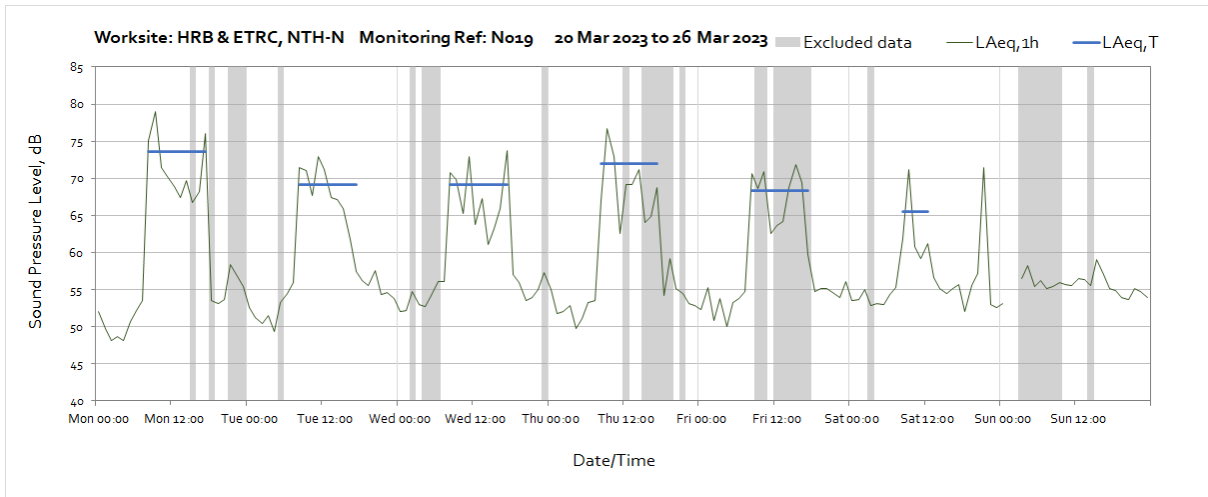
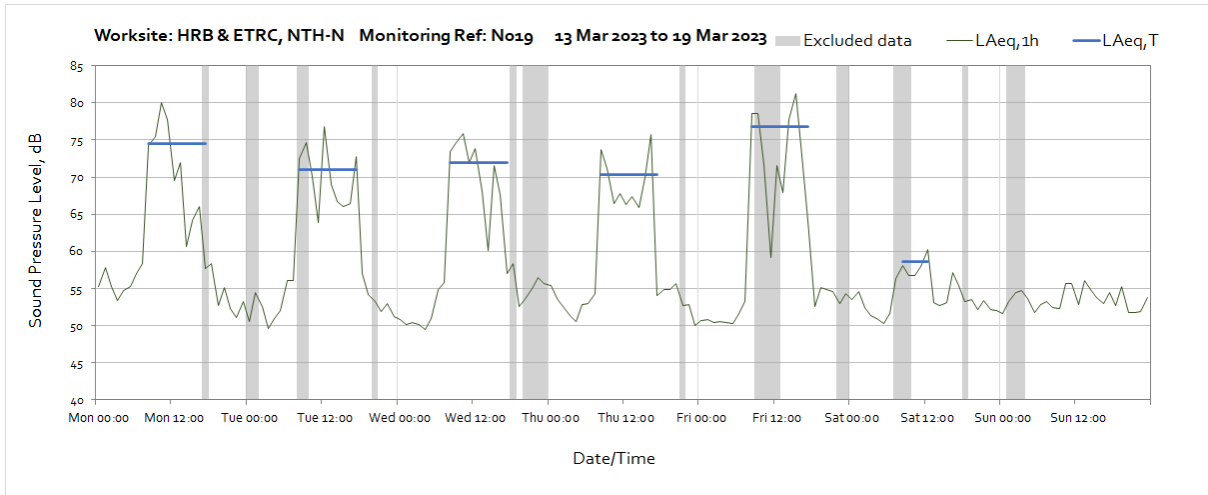
Note: Missing data between 01:00 and 03:00 on Sunday 26th March was due to a monitor time adjustment at the start of British Summer Time.

OFFICIAL

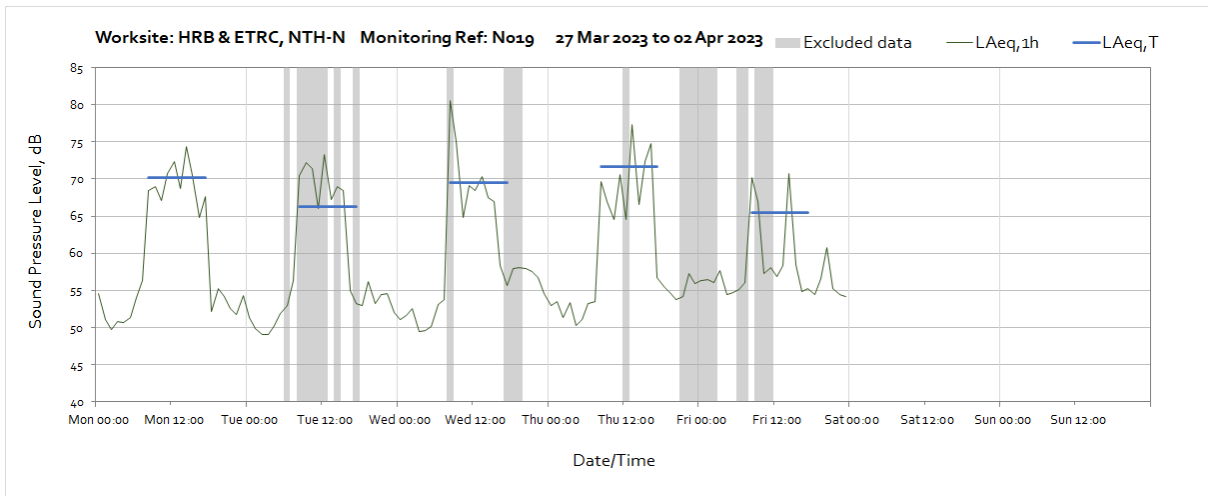


**Worksite: HRB & ETRC, NTH-N – Monitoring Ref: N019**

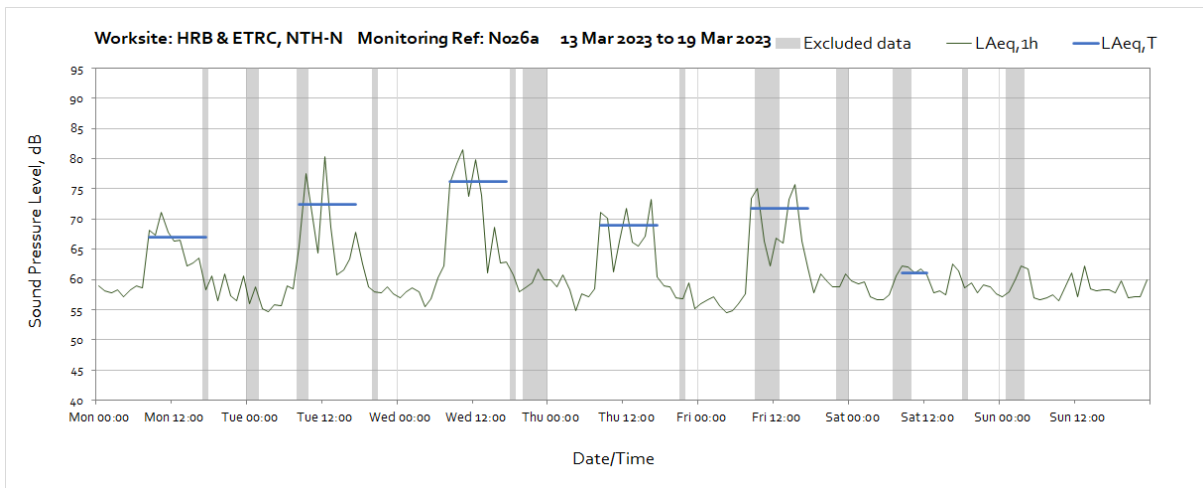
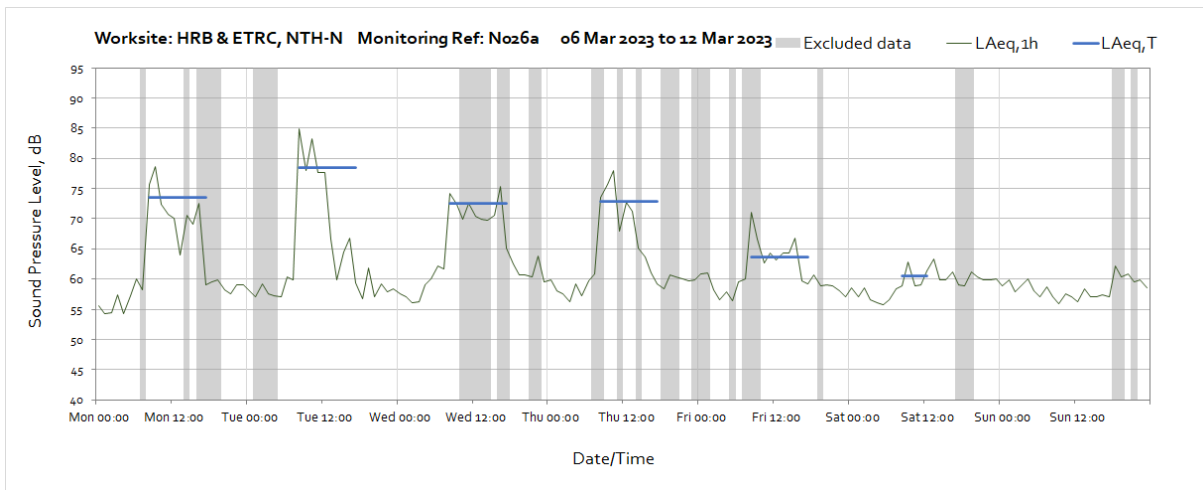
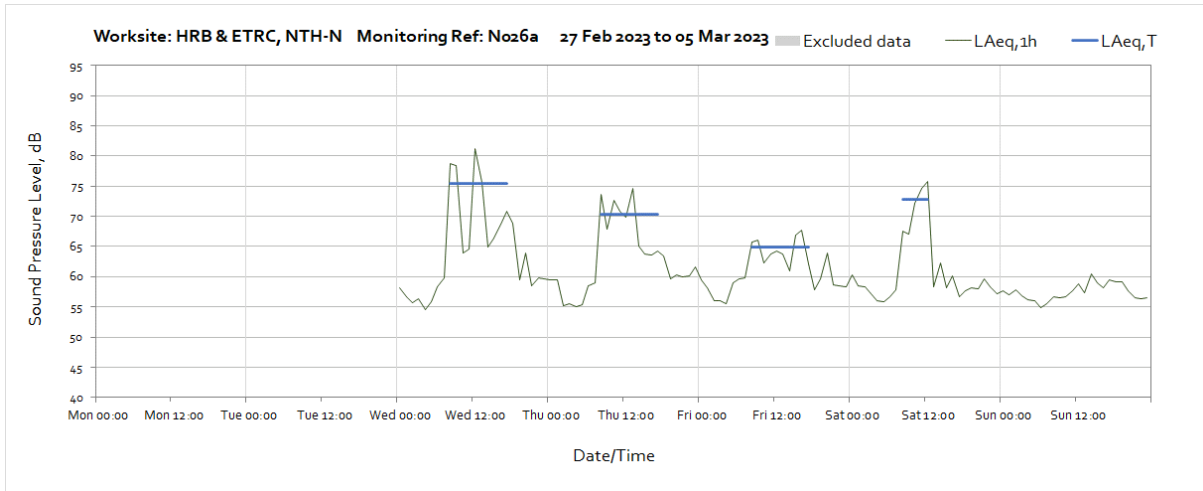


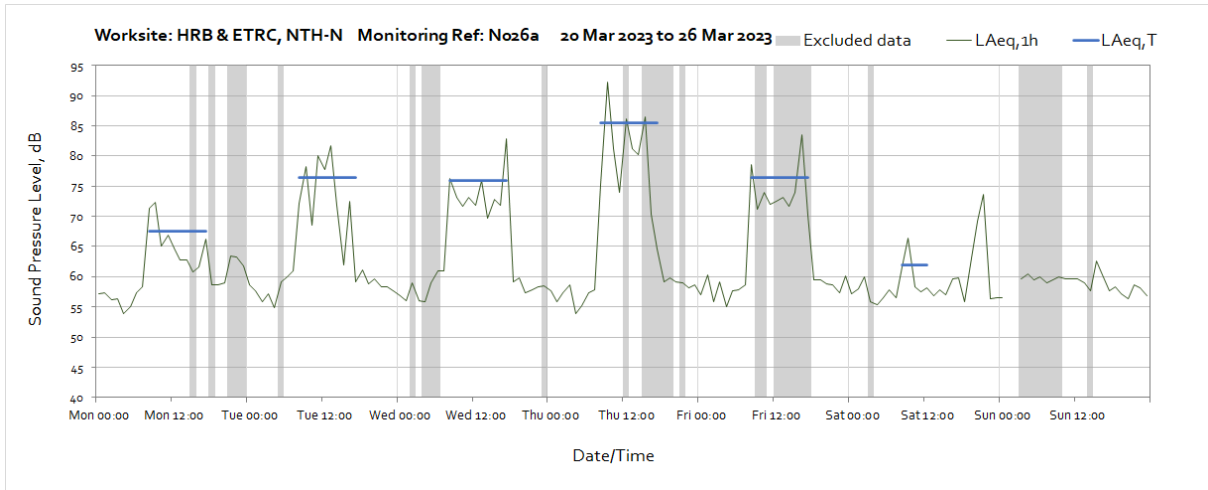


Note: Missing data between 01:00 and 03:00 on Sunday 26th March was due to a monitor time adjustment at the start of British Summer Time.

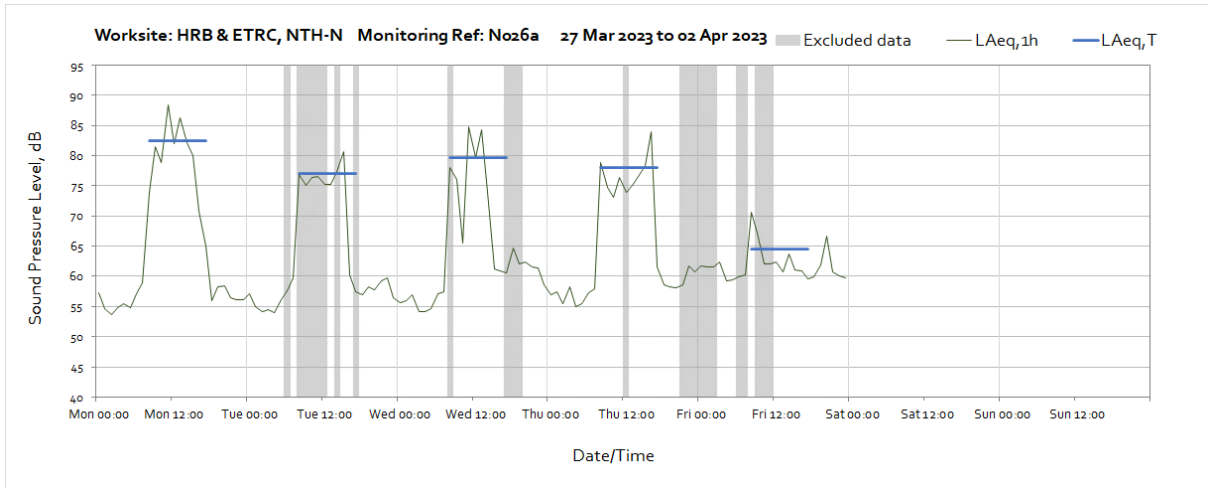


**Worksite: HRB & ETRC, NTH-N – Monitoring Ref: N026a**

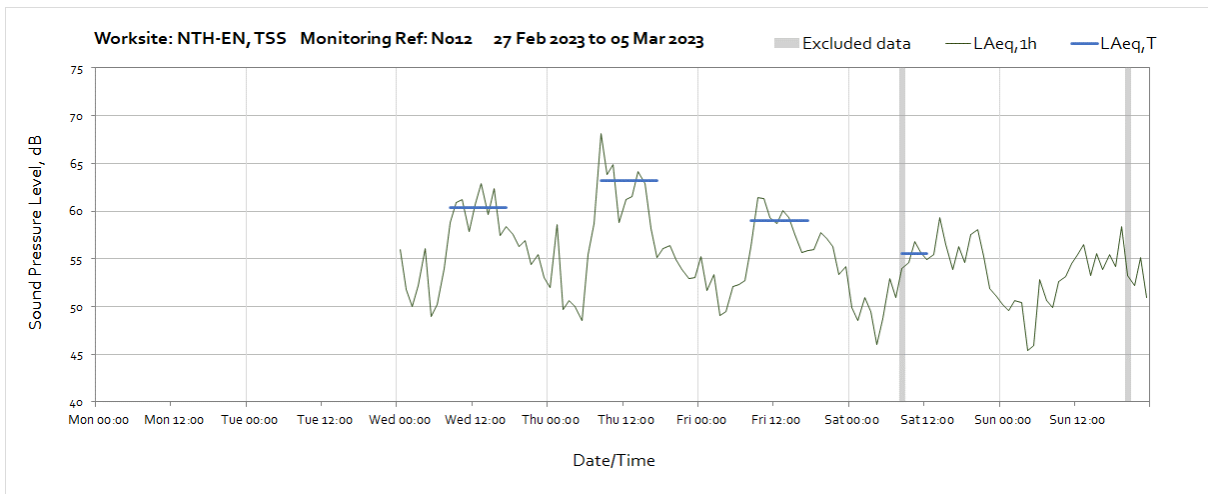




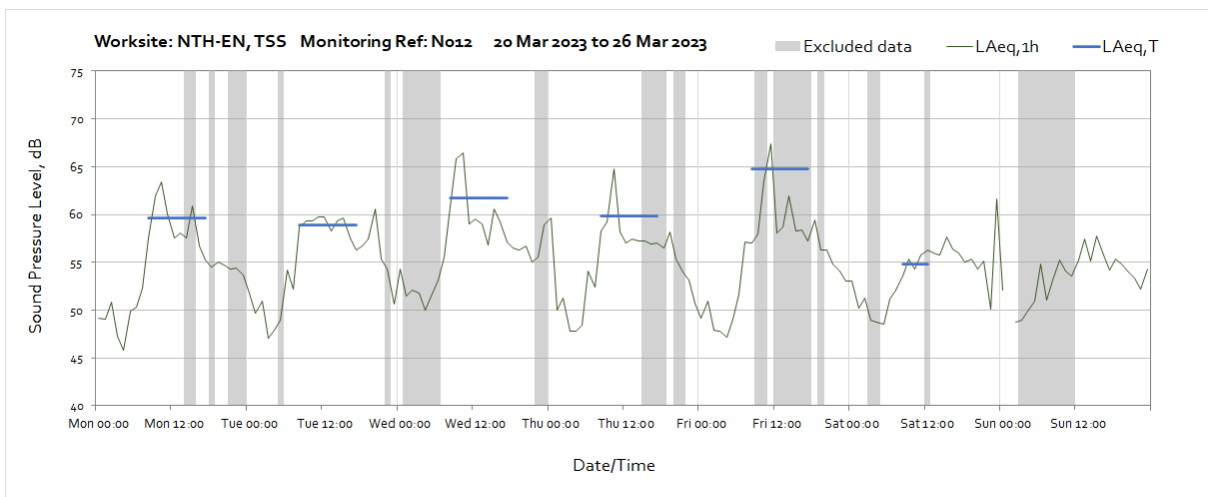
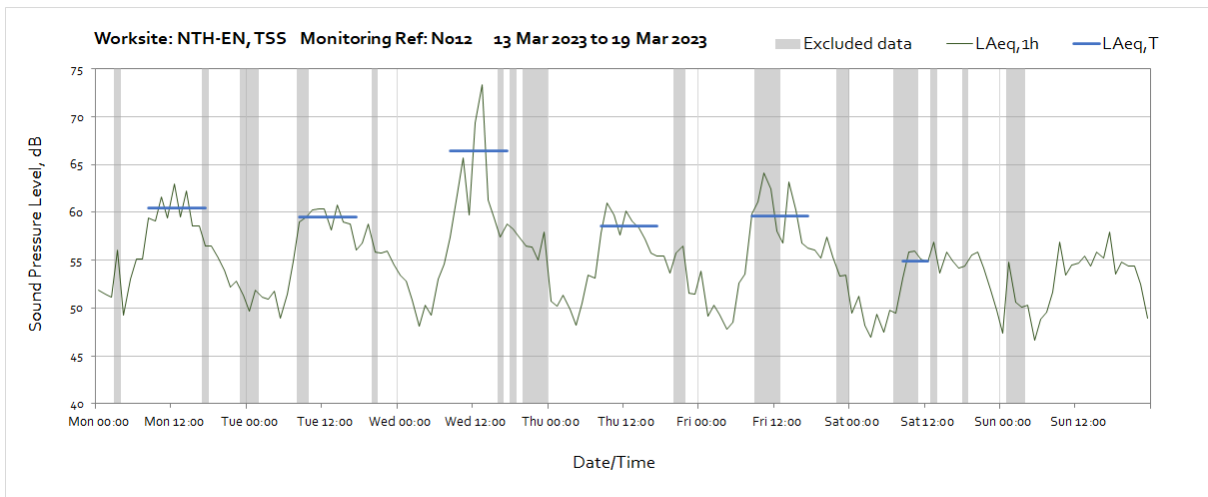
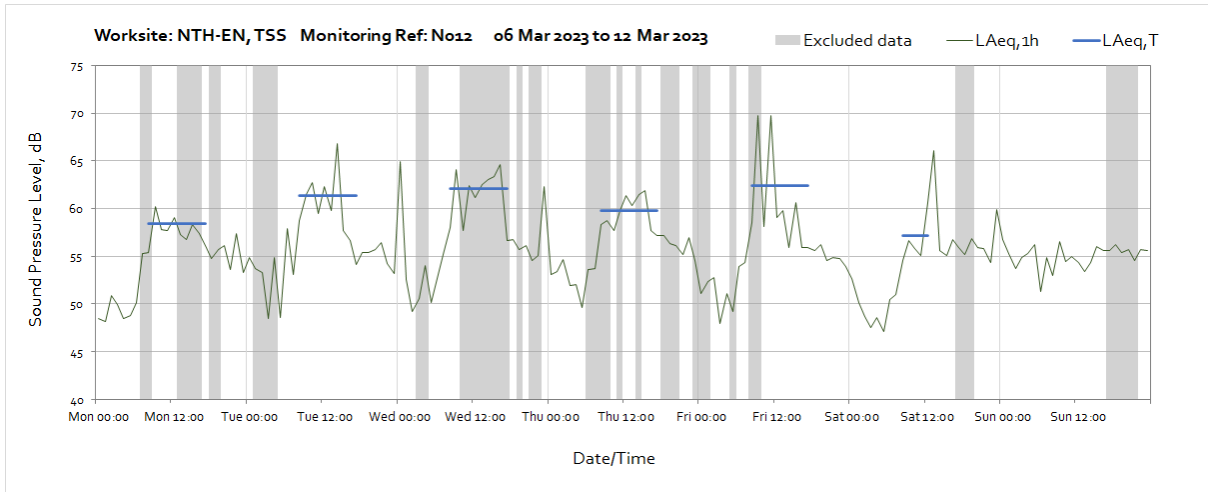
Note: Missing data between 01:00 and 03:00 on Sunday 26th March was due to a monitor time adjustment at the start of British Summer Time.



**Worksite: NTH-EN, TSS - Monitoring Ref: N012**

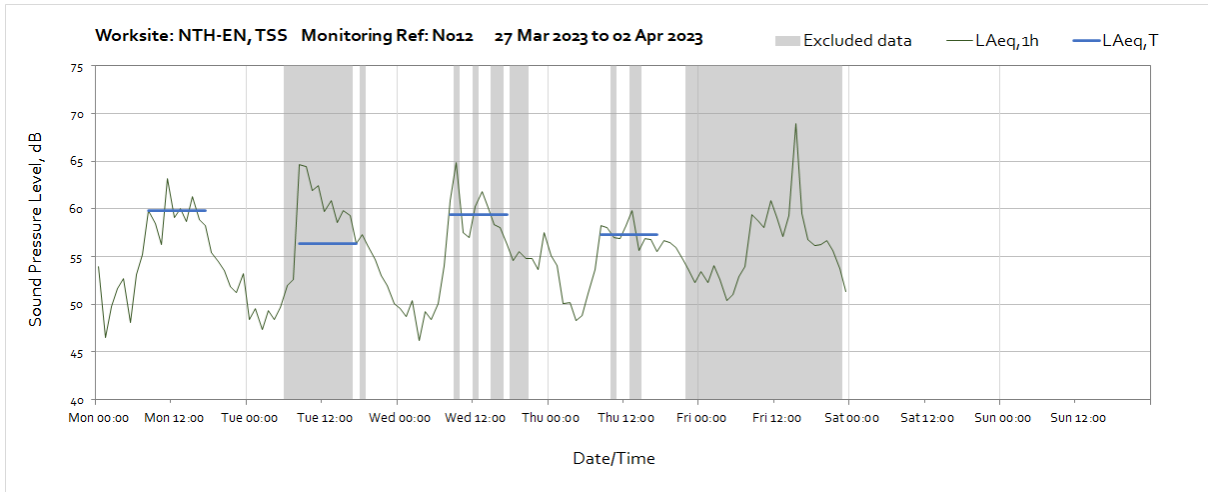


OFFICIAL

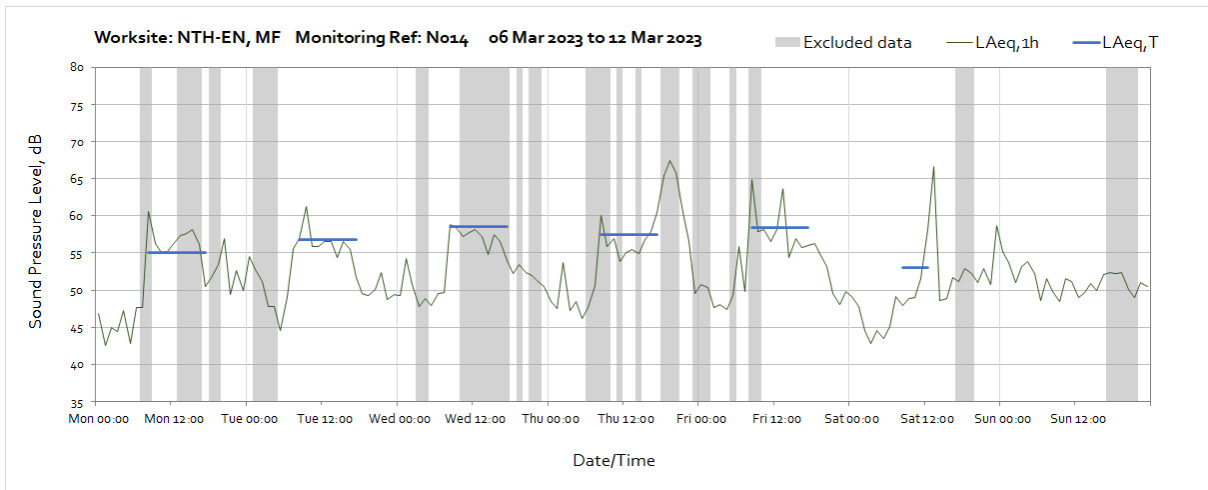
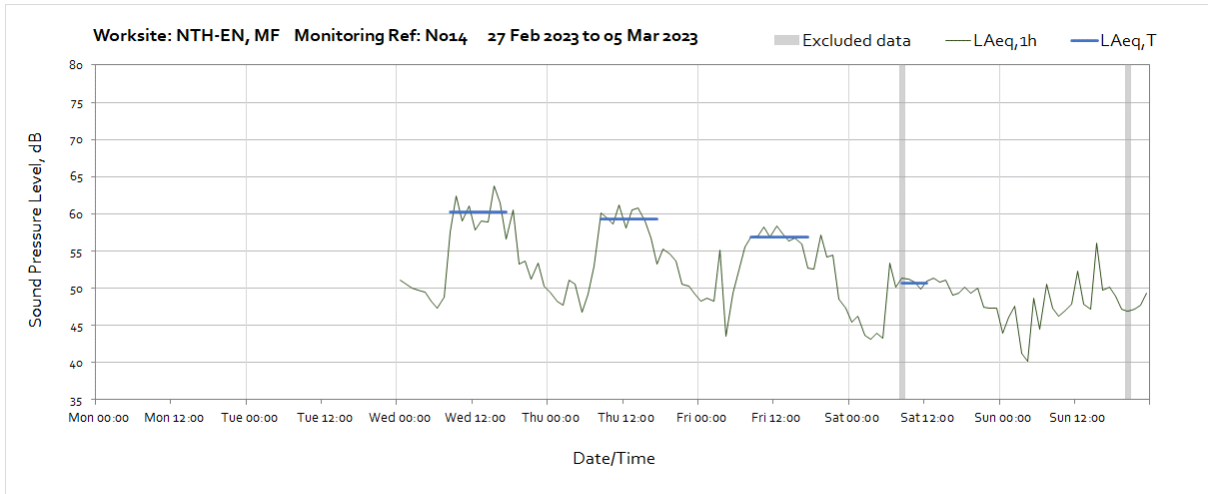


Note: Missing data between 01:00 and 03:00 on Sunday 26th March was due to a monitor time adjustment at the start of British Summer Time.

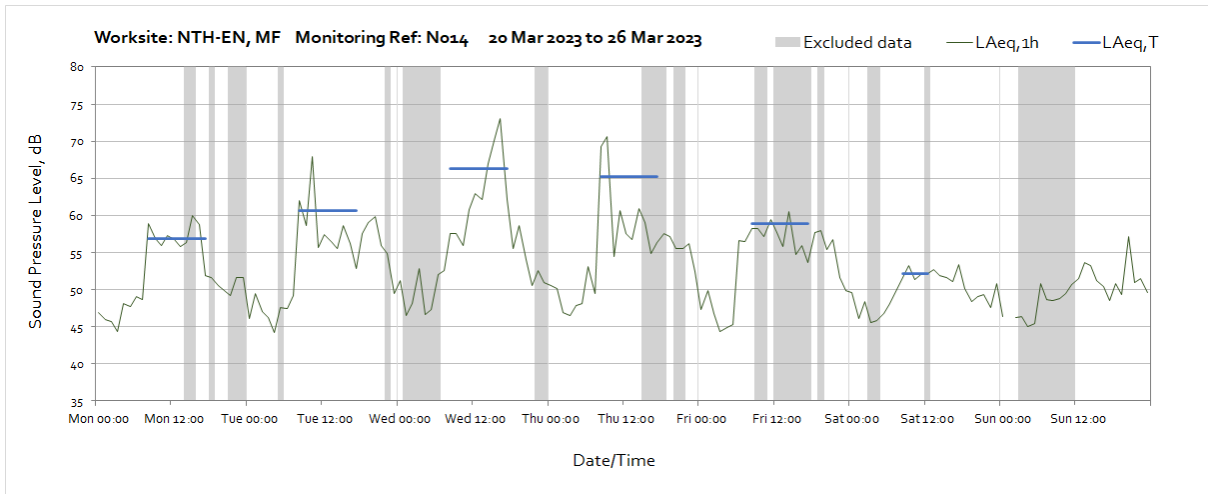
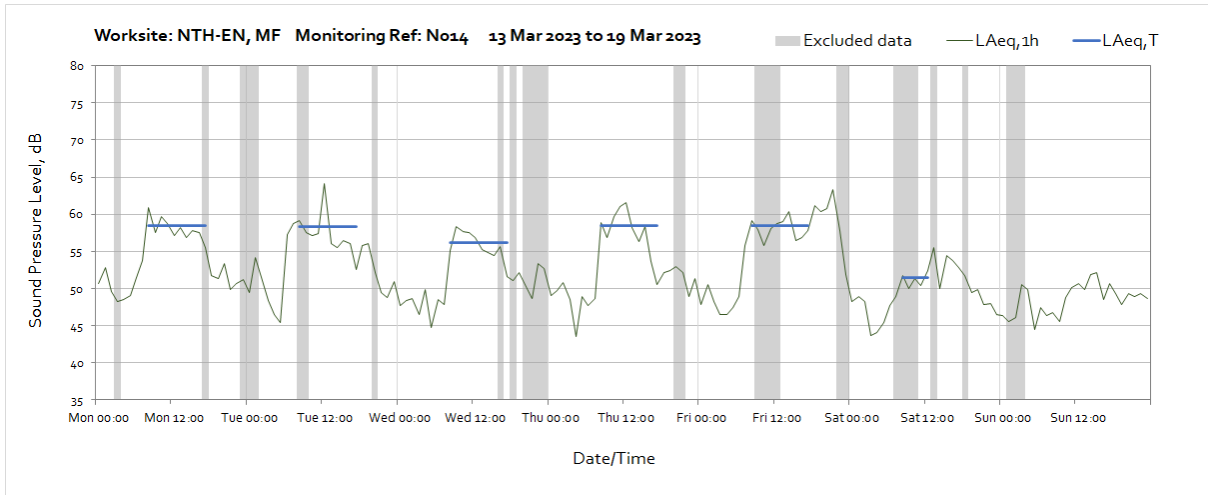
OFFICIAL



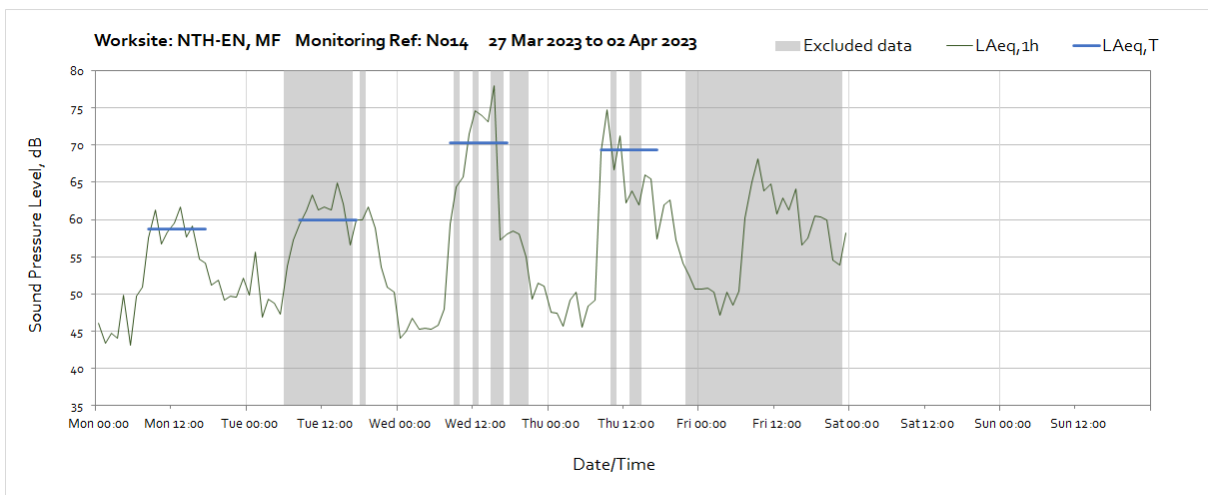
**Worksite: NTH-EN, MF – Monitoring Ref: N014**



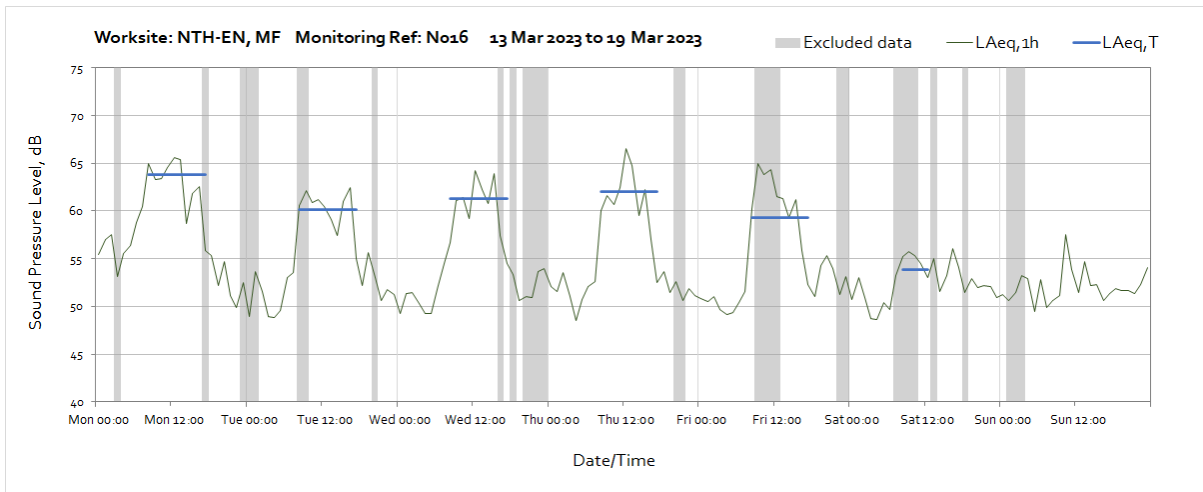
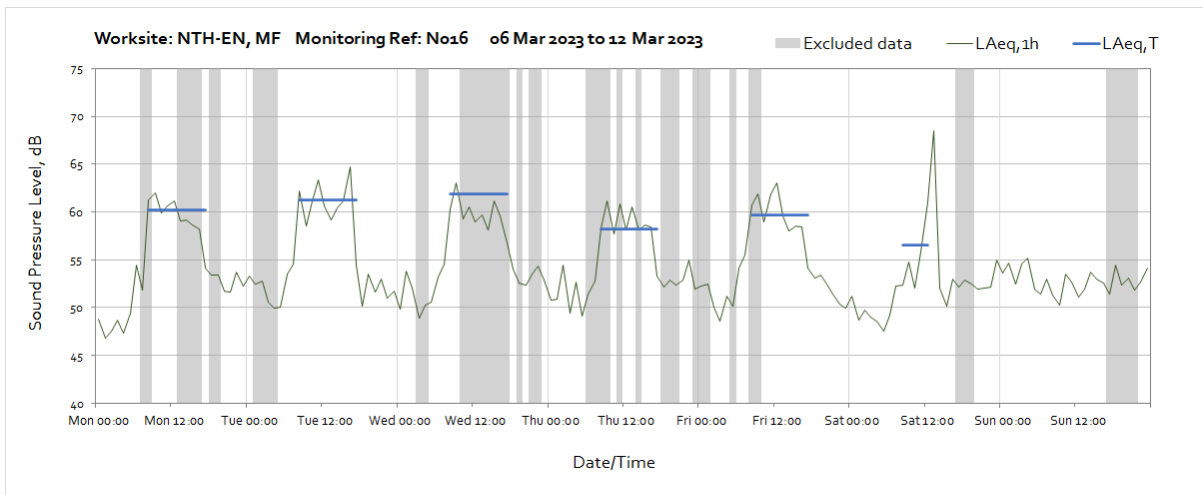
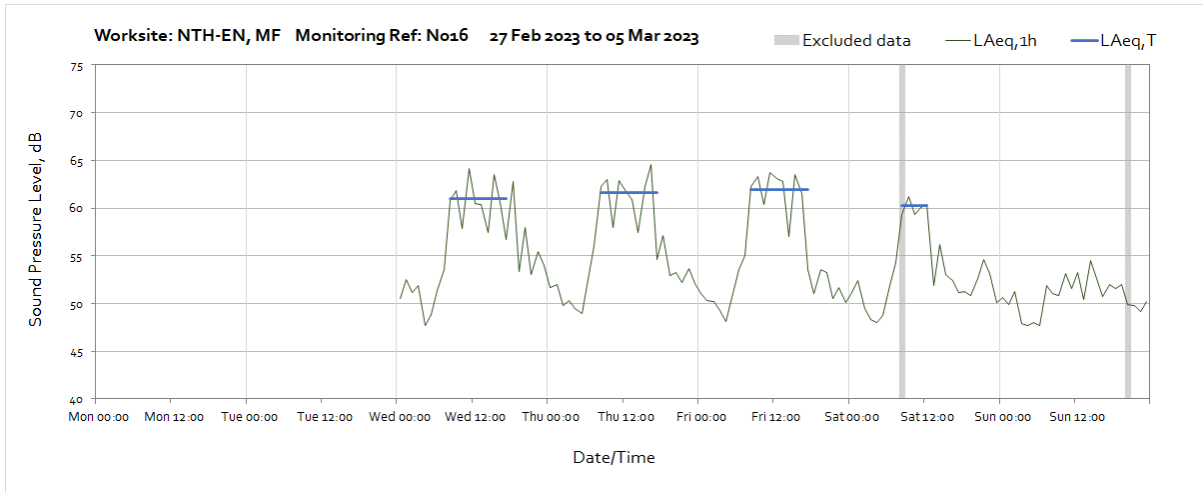




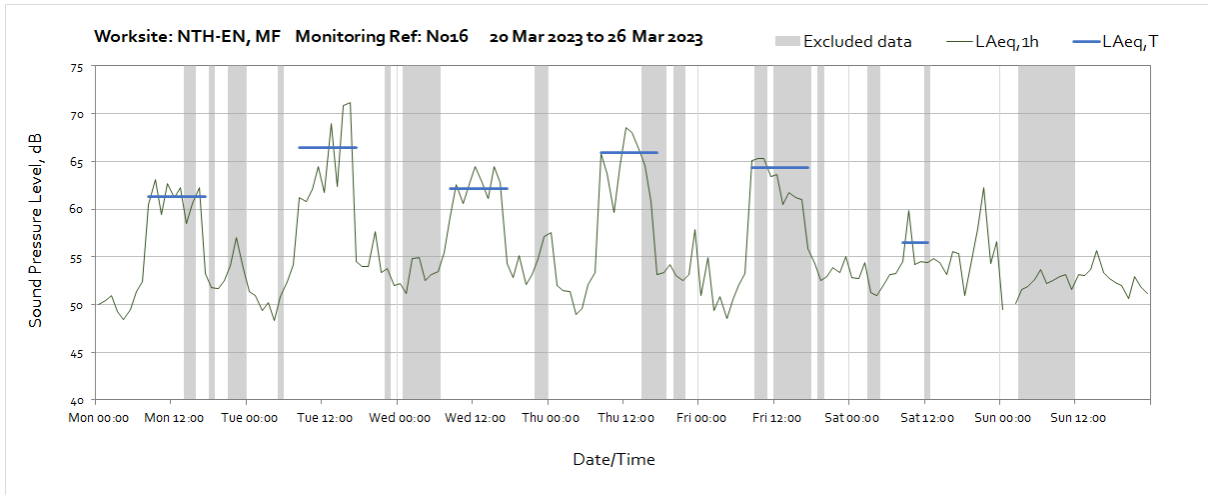
Note: Missing data between 01:00 and 03:00 on Sunday 26th March was due to a monitor time adjustment at the start of British Summer Time.



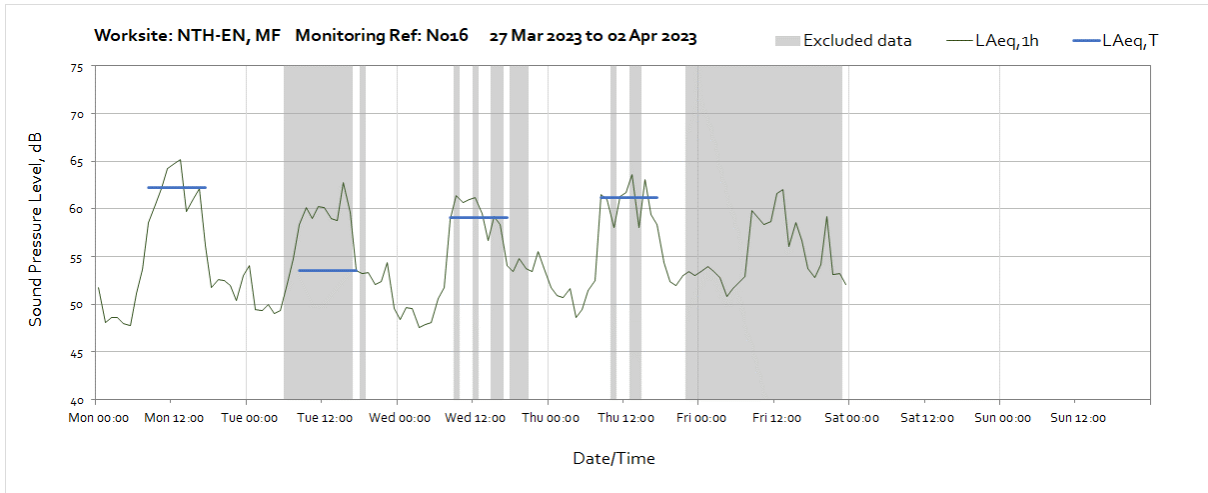
## Worksite: NTH-EN, MF – Monitoring Ref: N016



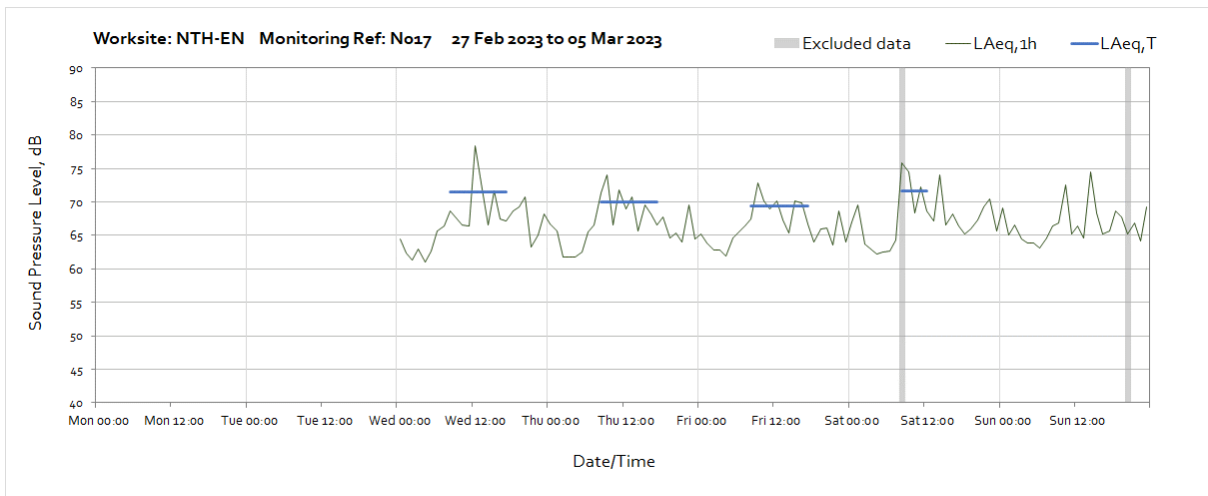
OFFICIAL

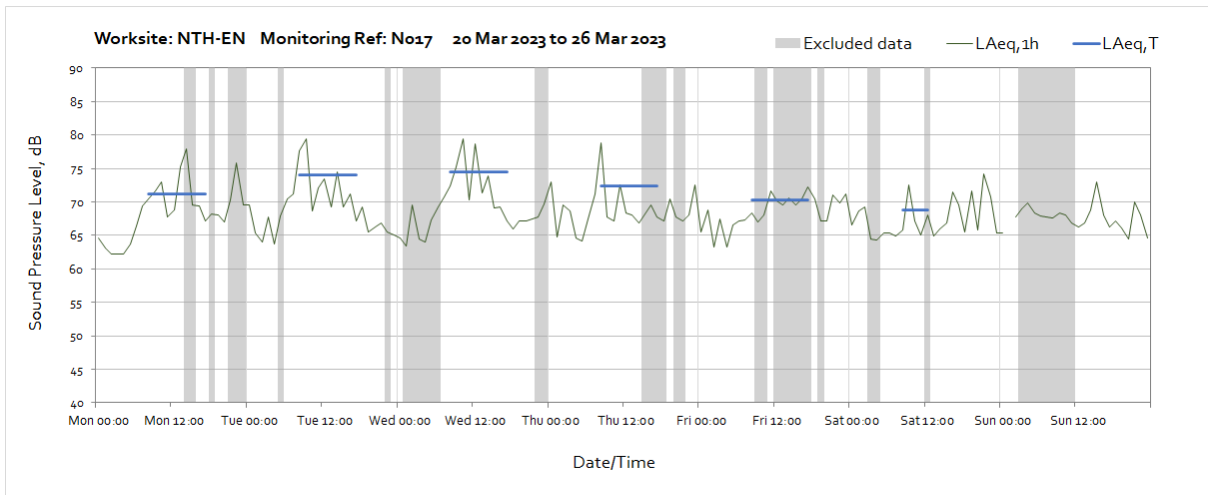
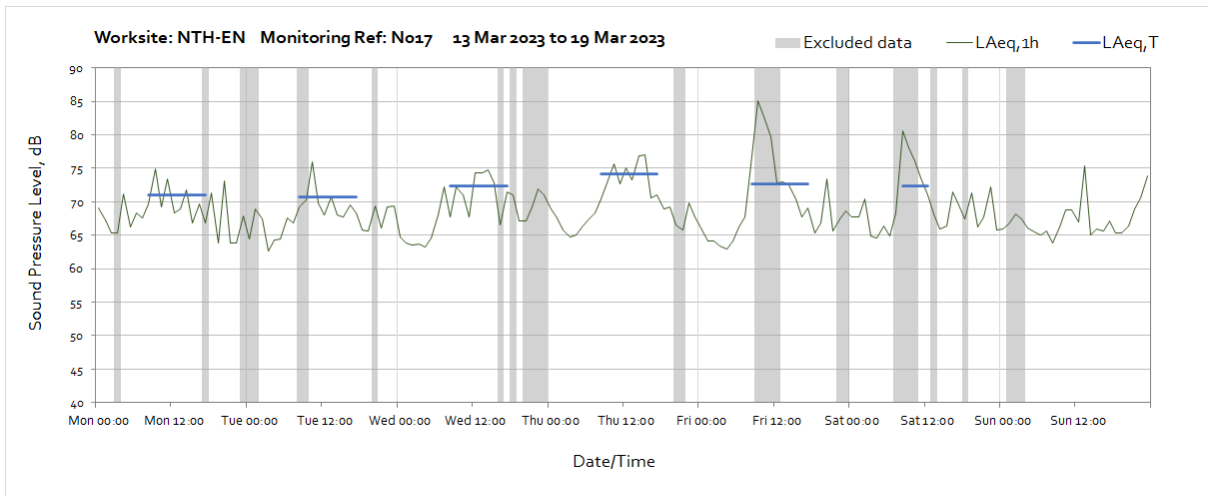
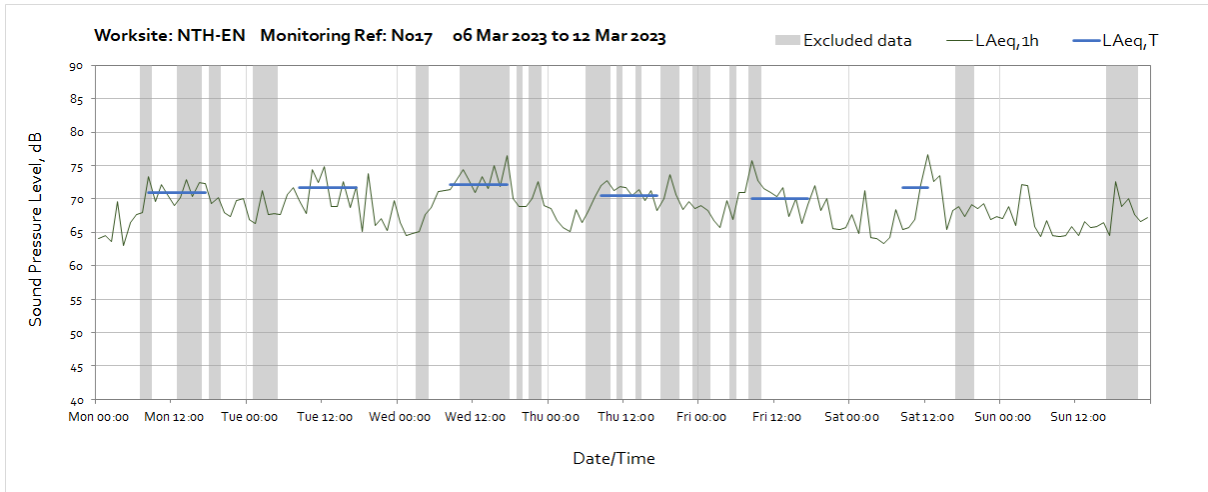


Note: Missing data between 01:00 and 03:00 on Sunday 26th March was due to a monitor time adjustment at the start of British Summer Time.

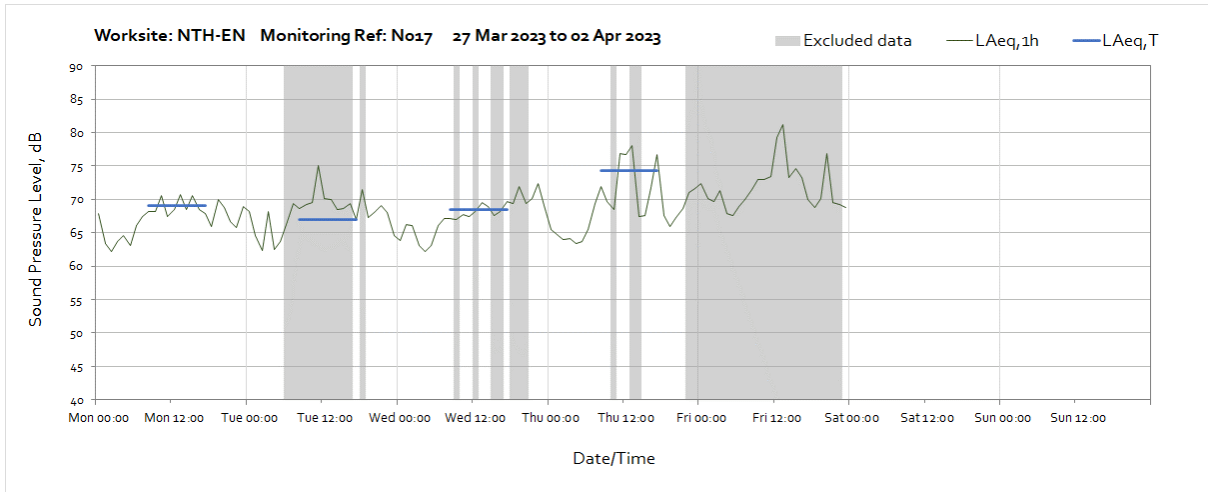


**Worksite: NTH-EN - Monitoring Ref: N017**

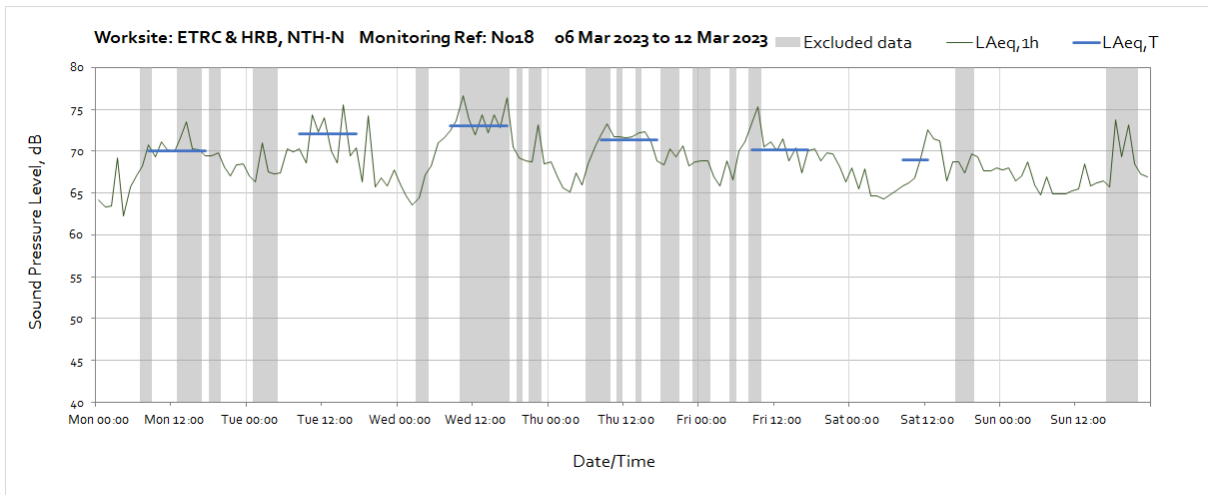
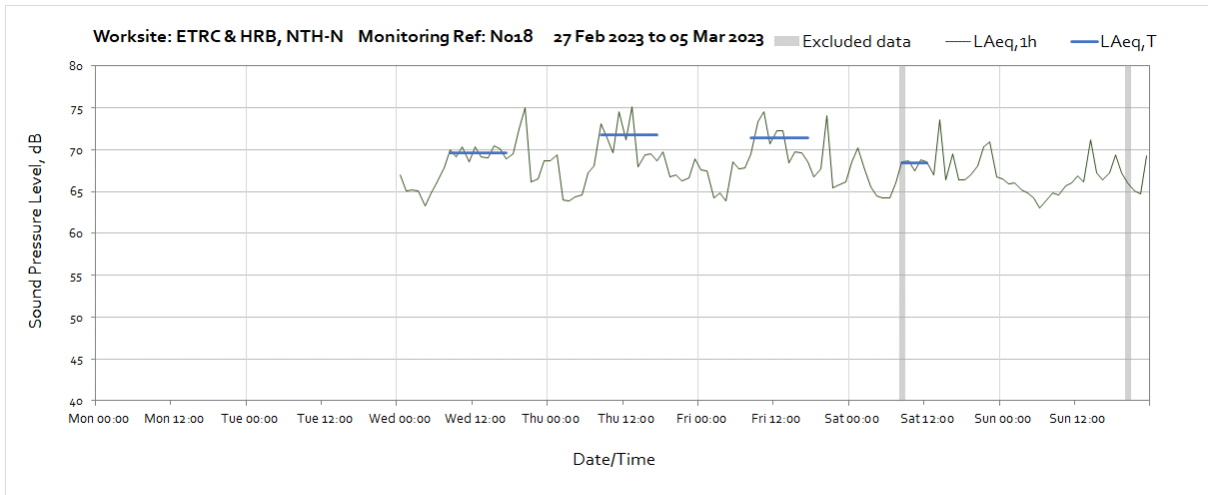


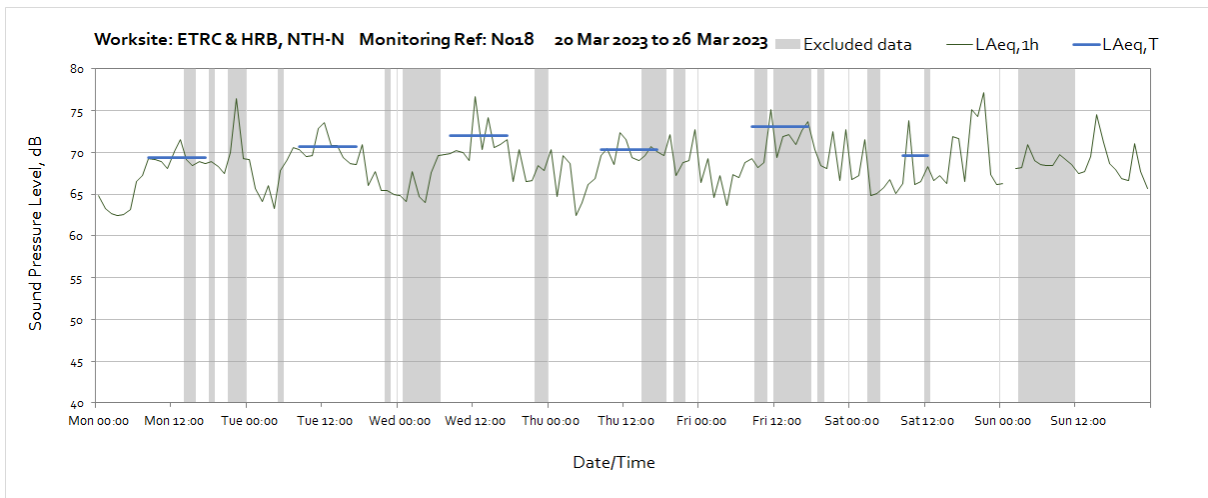
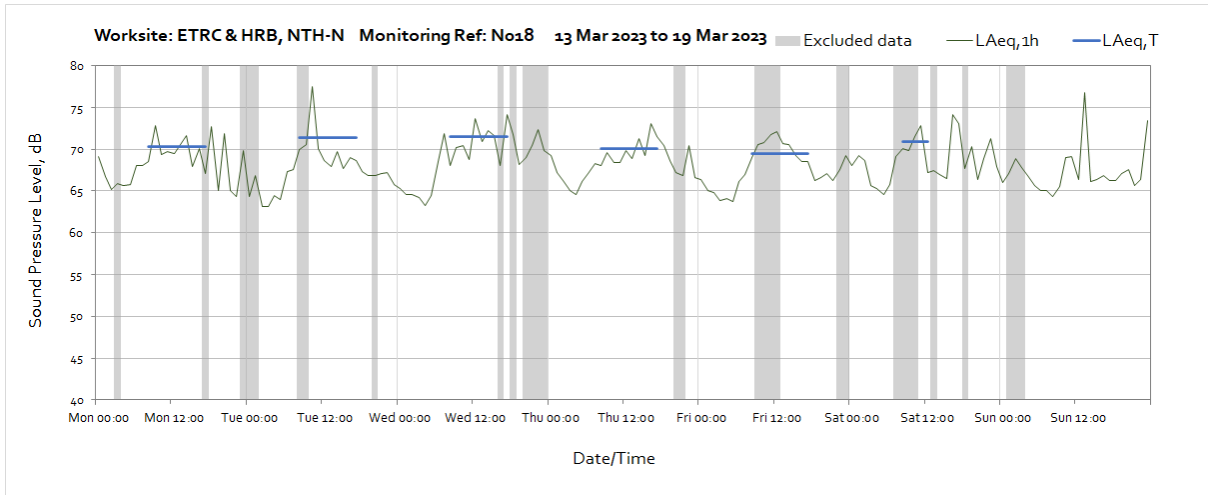


Note: Missing data between 01:00 and 03:00 on Sunday 26th March was due to a monitor time adjustment at the start of British Summer Time.

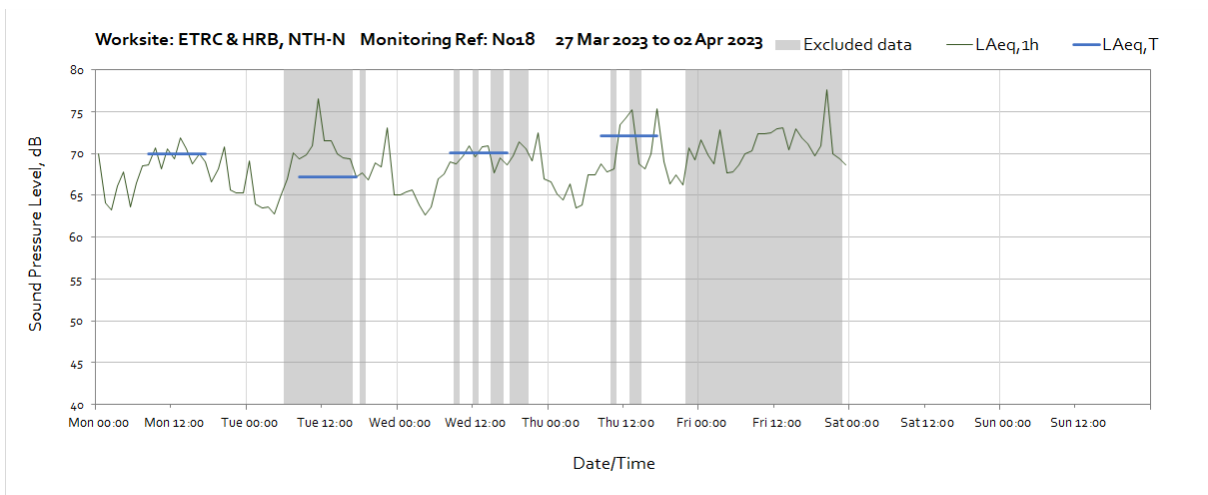


**Worksite: ETRC & HRB, NTH-N – Monitoring Ref: N018**

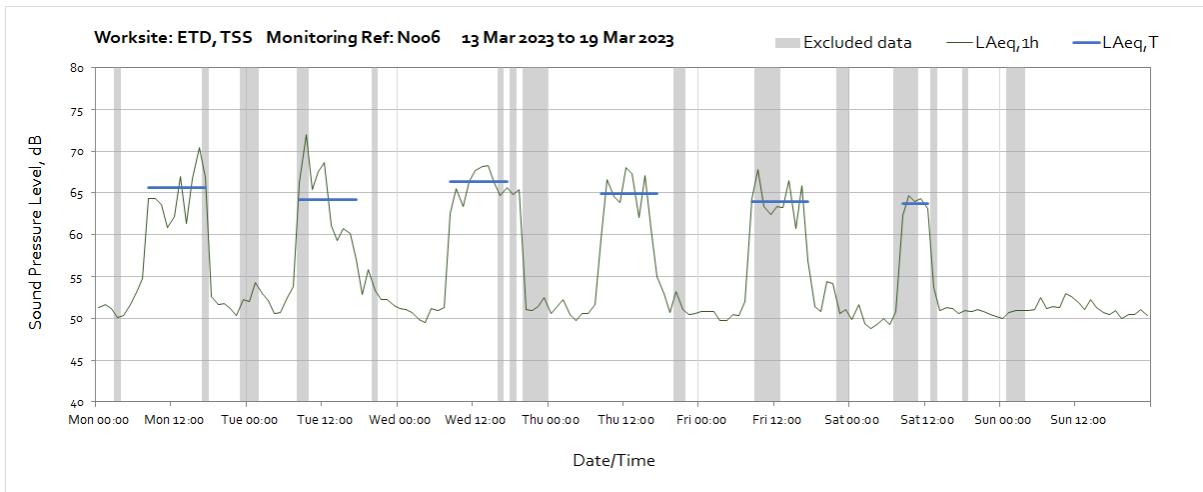
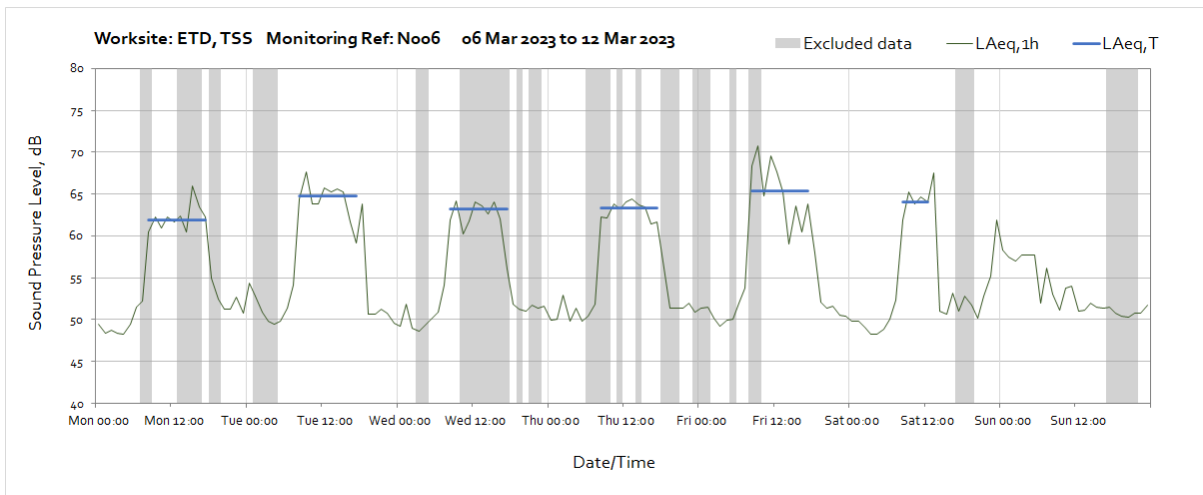
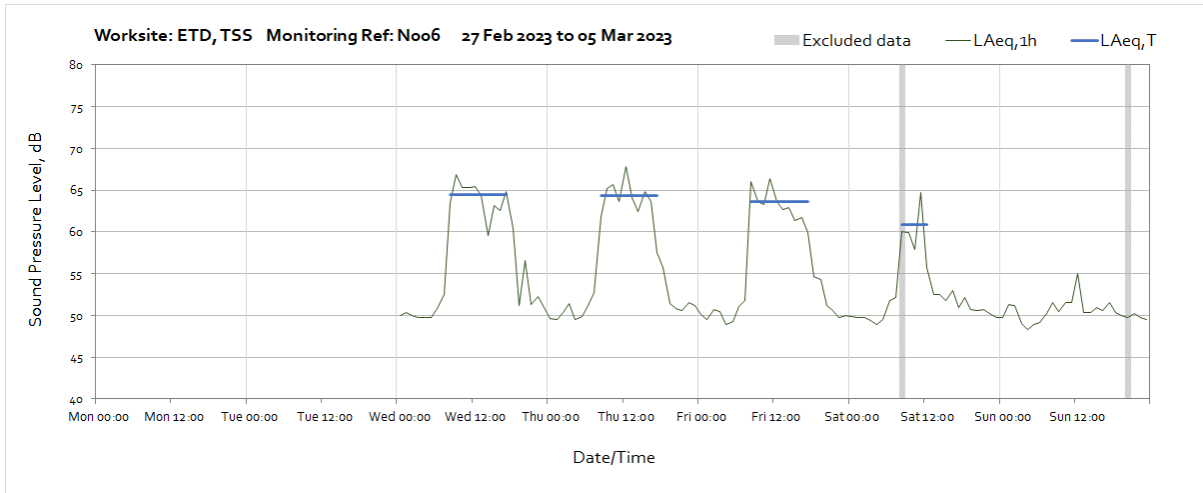




Note: Missing data between 01:00 and 03:00 on Sunday 26th March was due to a monitor time adjustment at the start of British Summer Time.

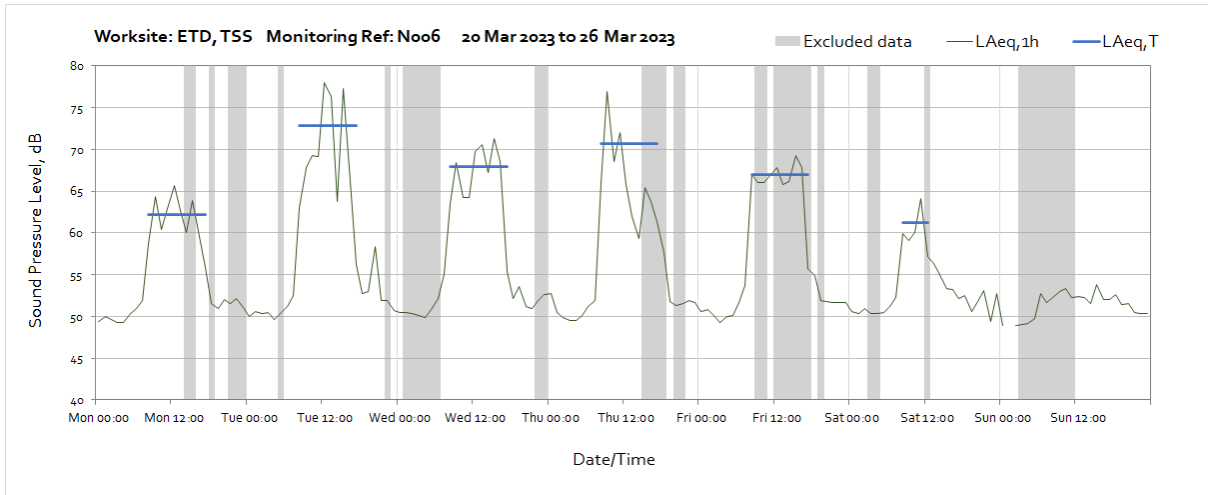


## Worksite: ETD, TSS - Monitoring Ref: N006

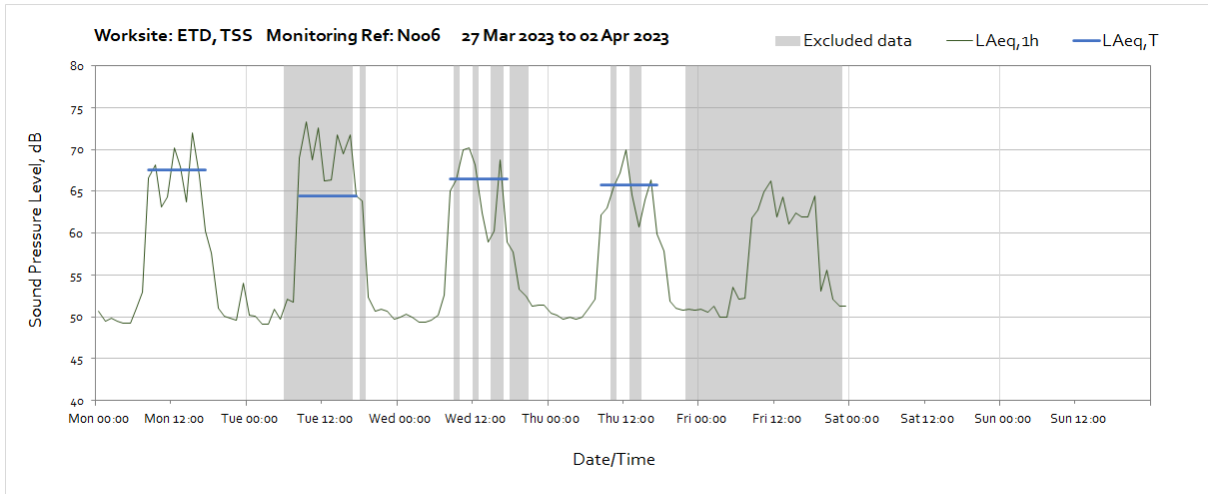


OFFICIAL

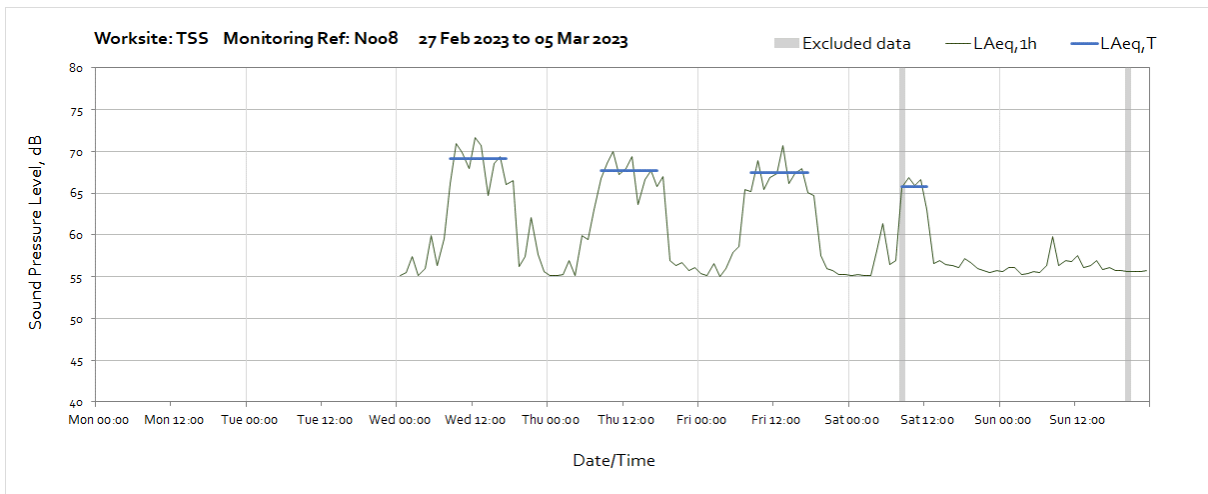


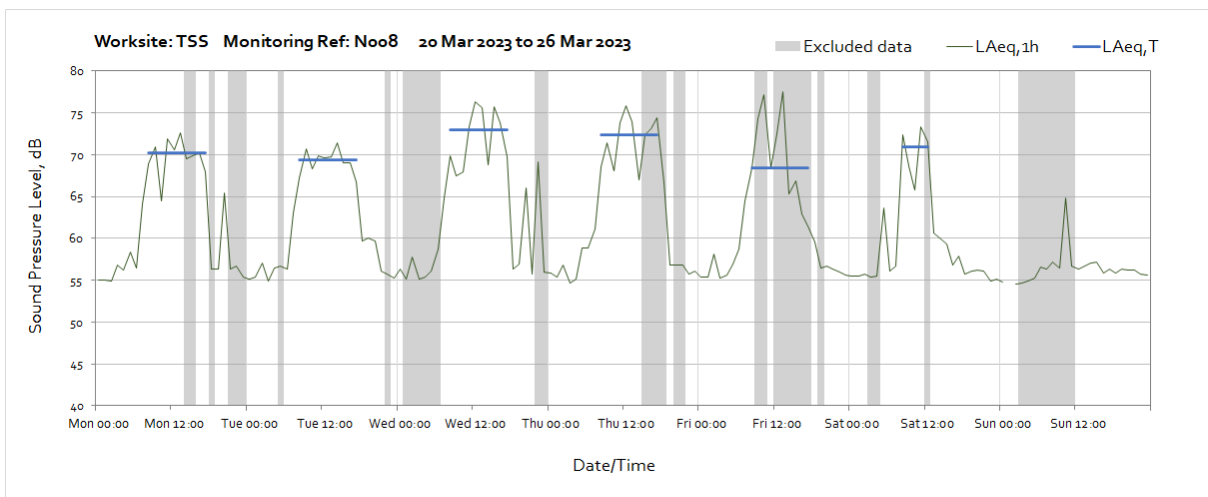
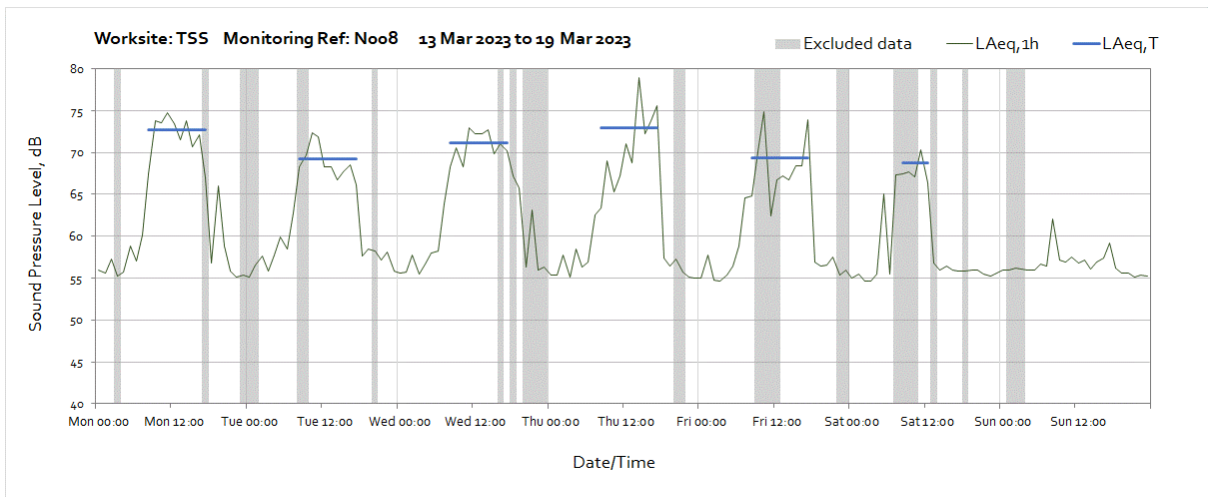
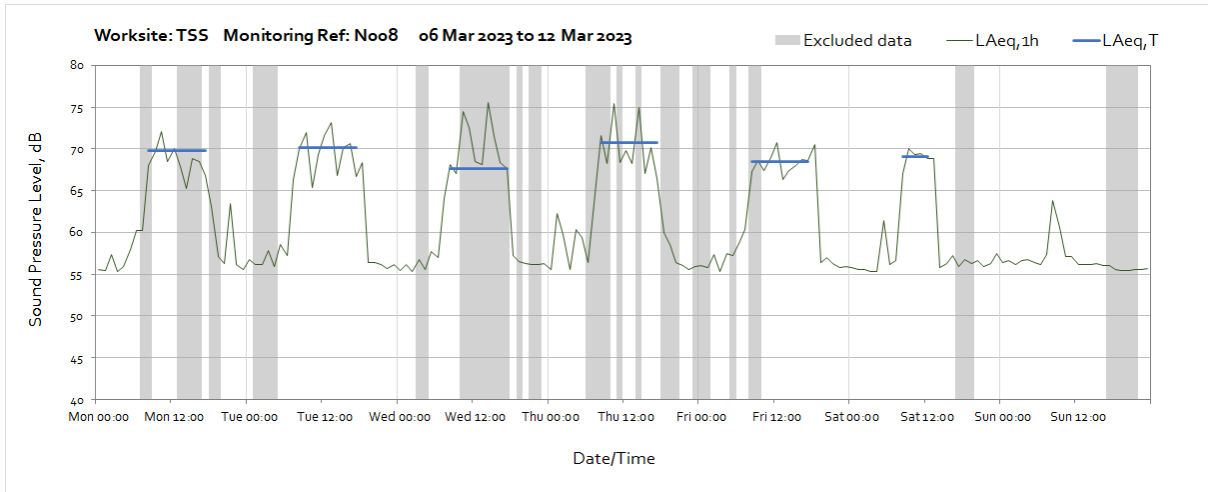


Note: Missing data between 01:00 and 03:00 on Sunday 26th March was due to a monitor time adjustment at the start of British Summer Time.



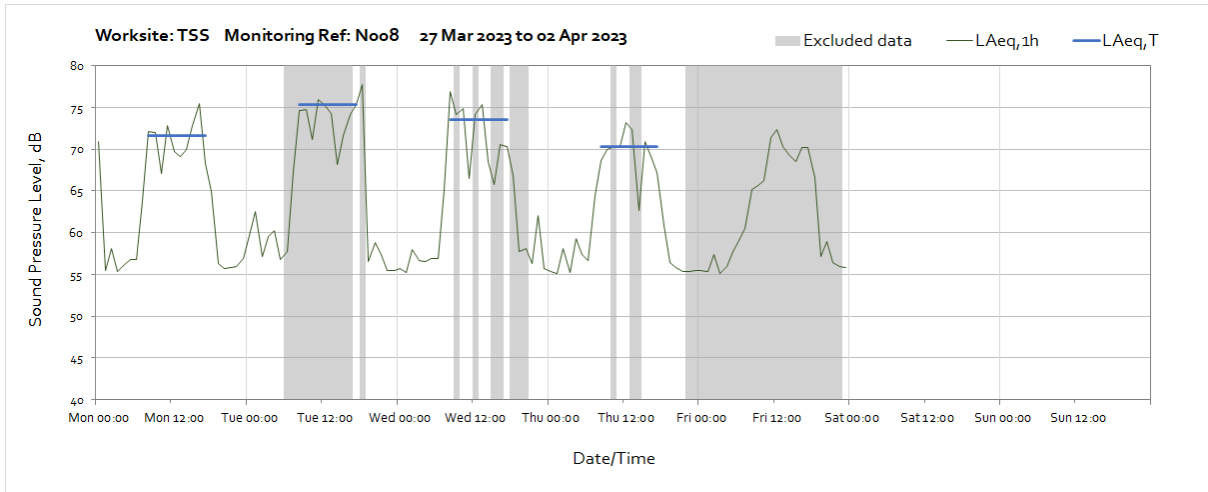
### Worksite: TSS - Monitoring Ref: N008



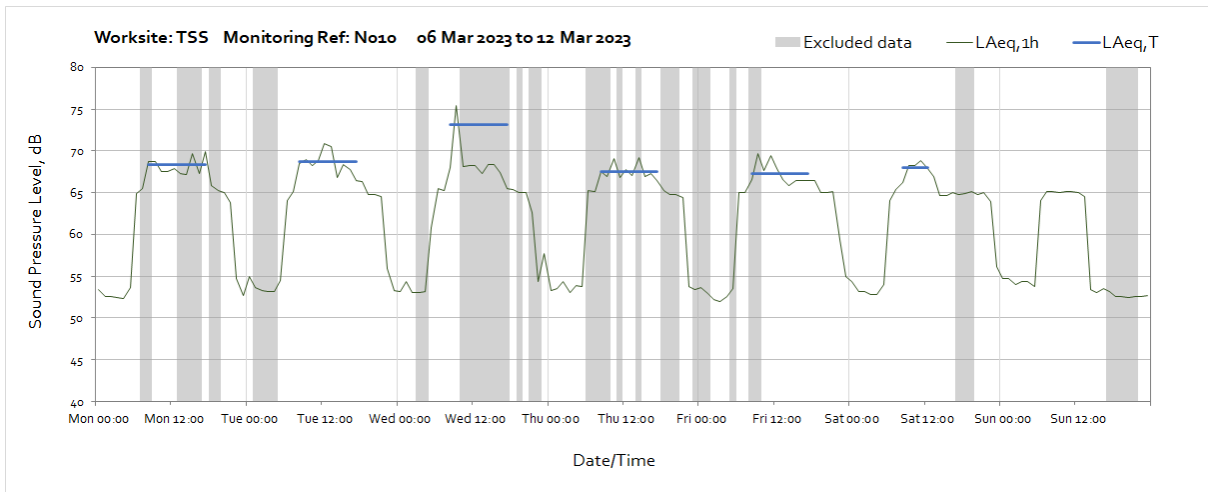
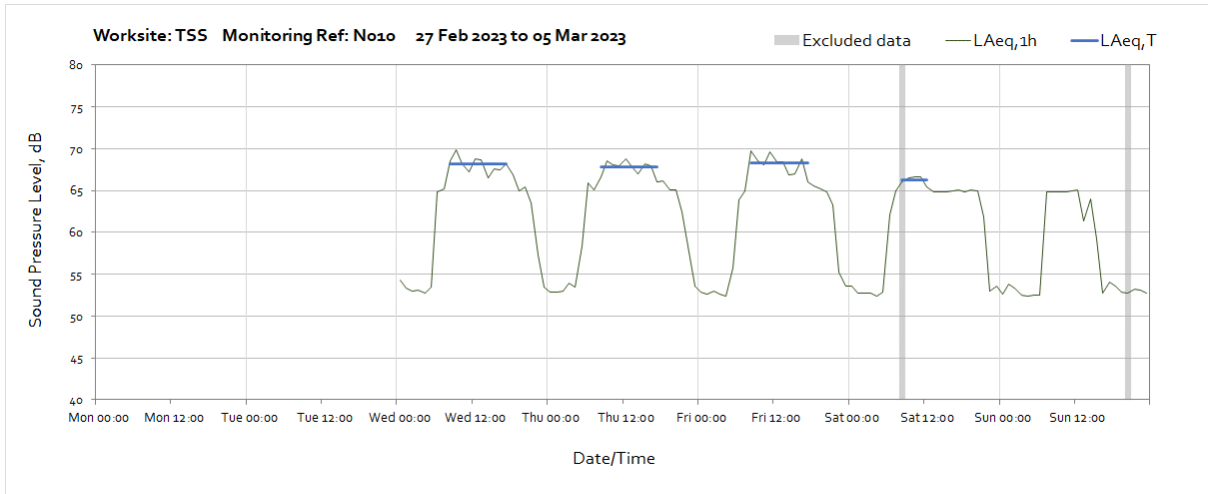


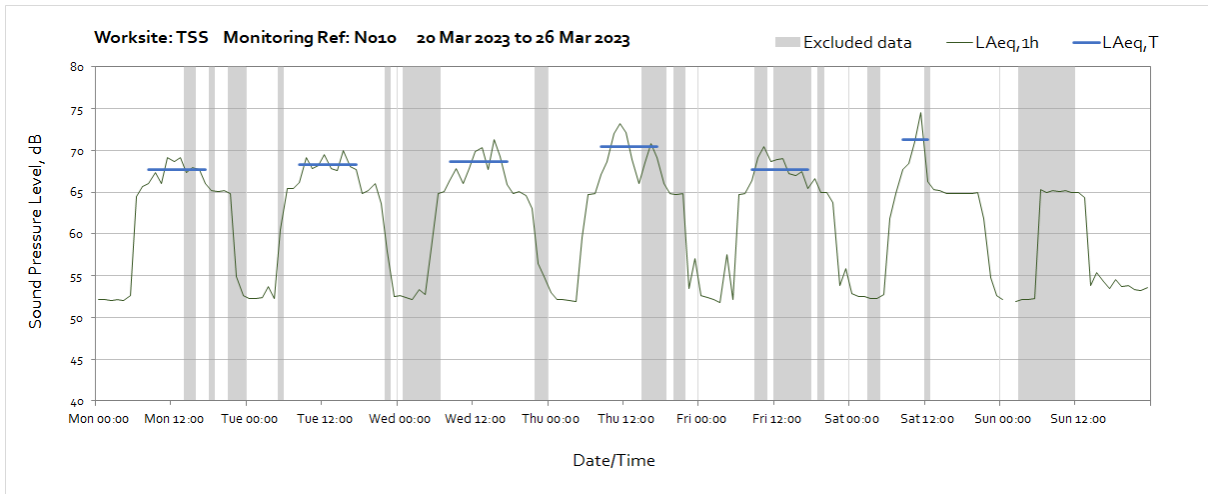
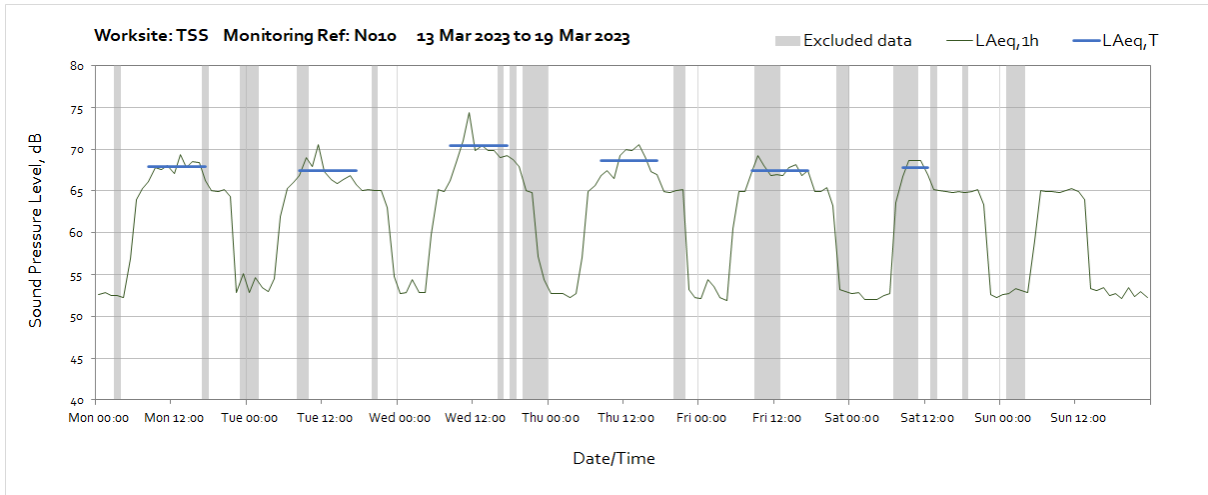
Note: Missing data between 01:00 and 03:00 on Sunday 26th March was due to a monitor time adjustment at the start of British Summer Time.

OFFICIAL

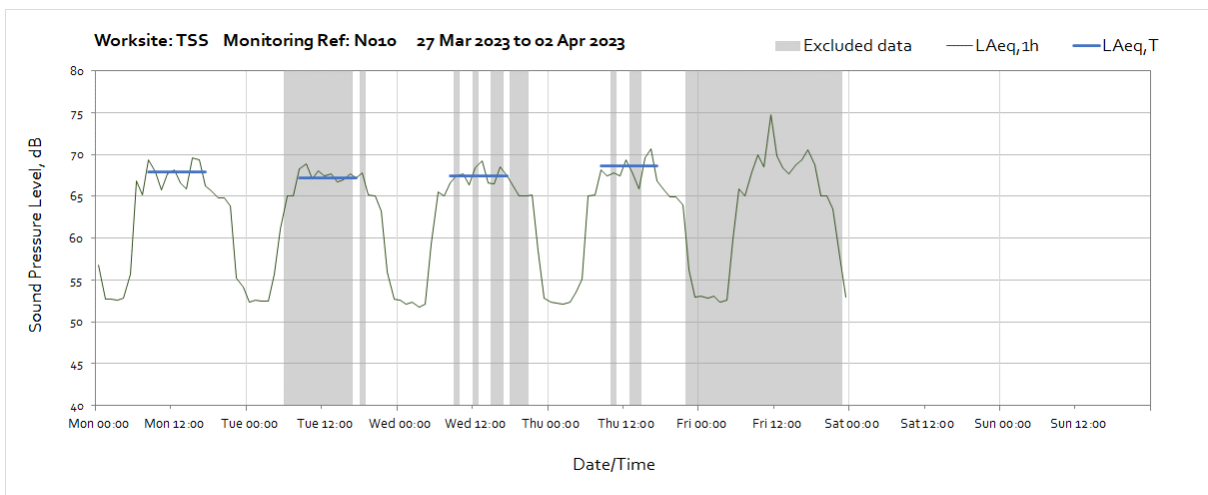


**Worksite: TSS - Monitoring Ref: N010**

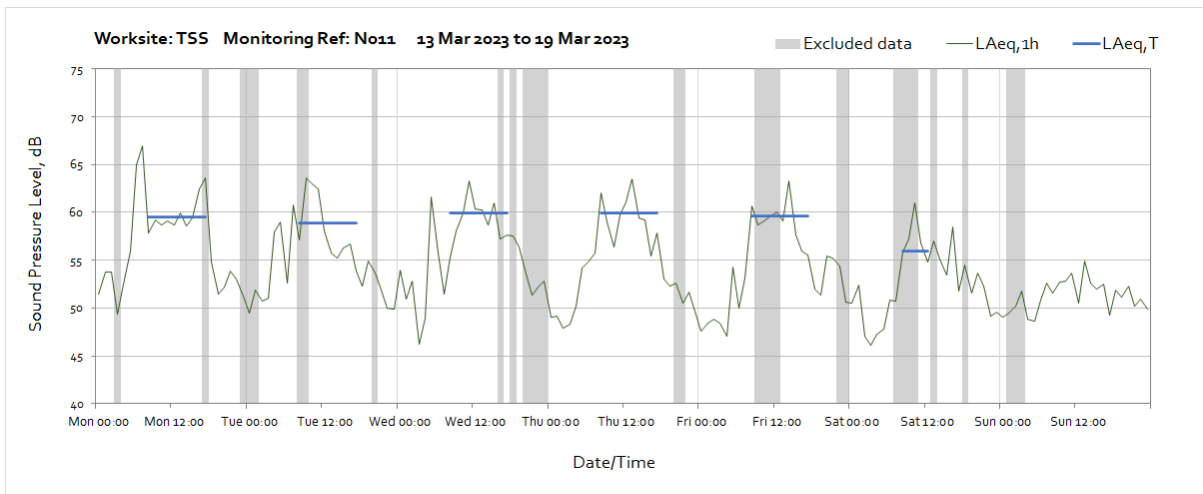
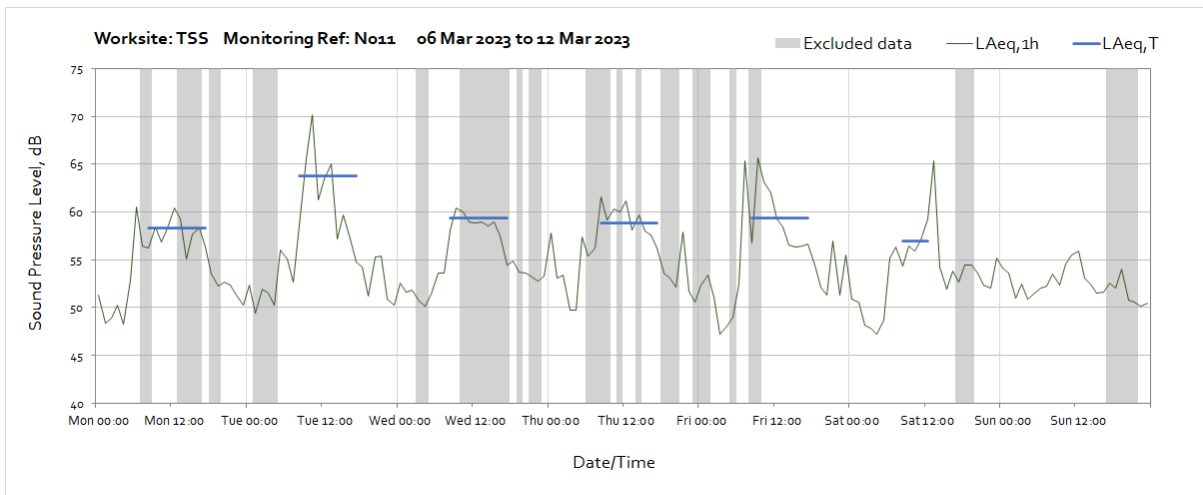
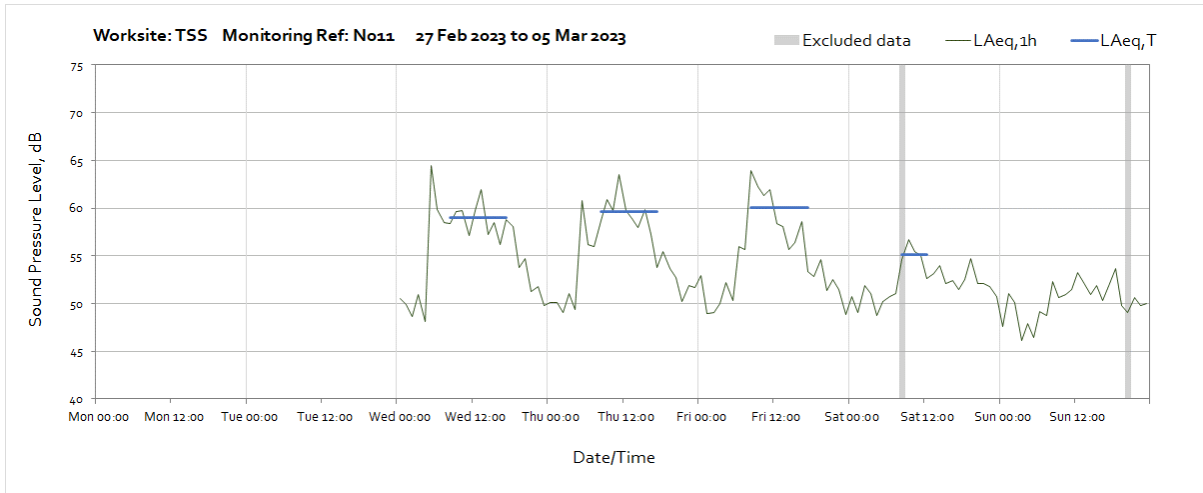




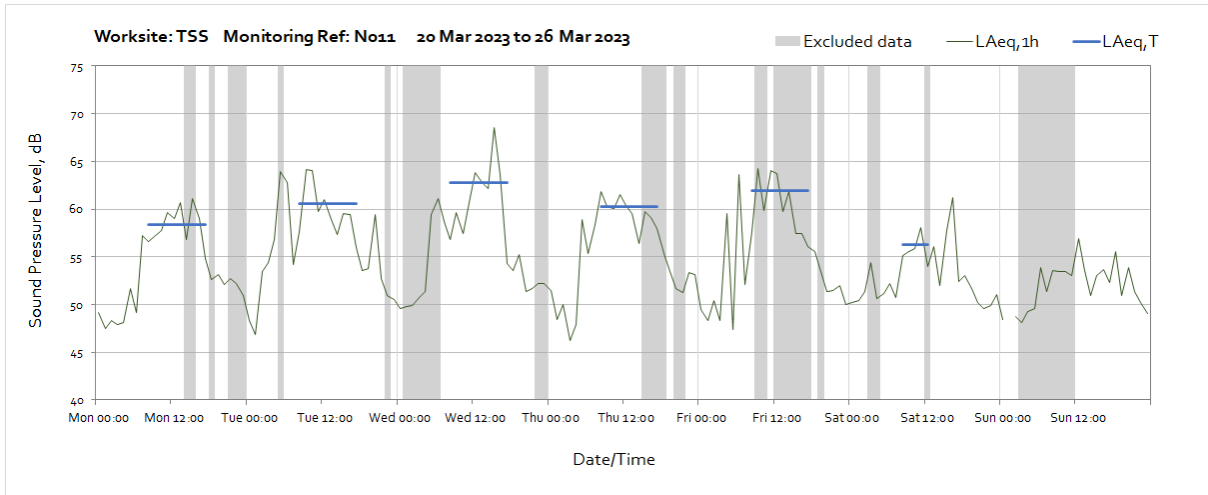
Note: Missing data between 01:00 and 03:00 on Sunday 26th March was due to a monitor time adjustment at the start of British Summer Time.



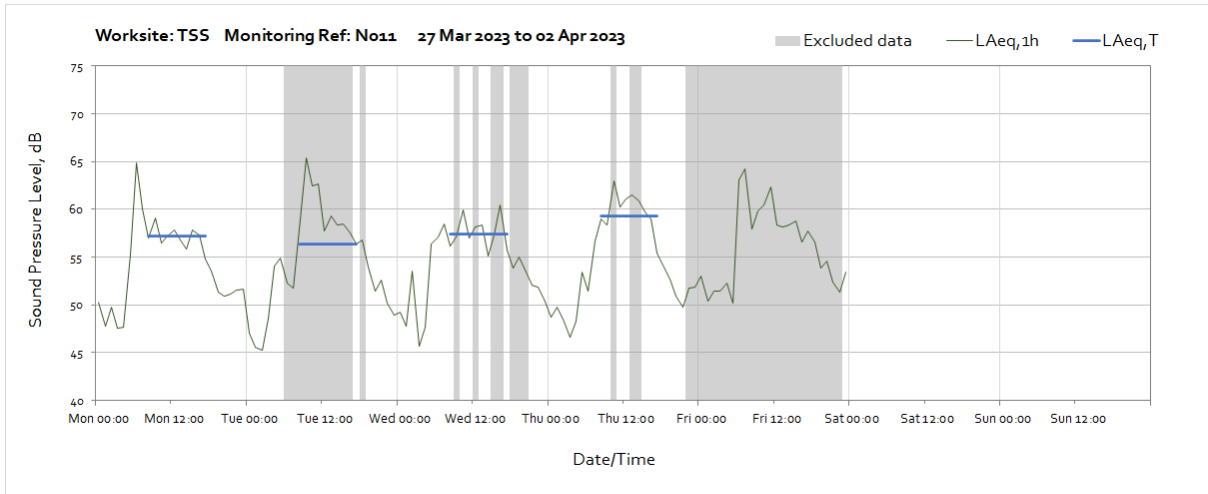
## Worksite: TSS – Monitoring Ref: N011



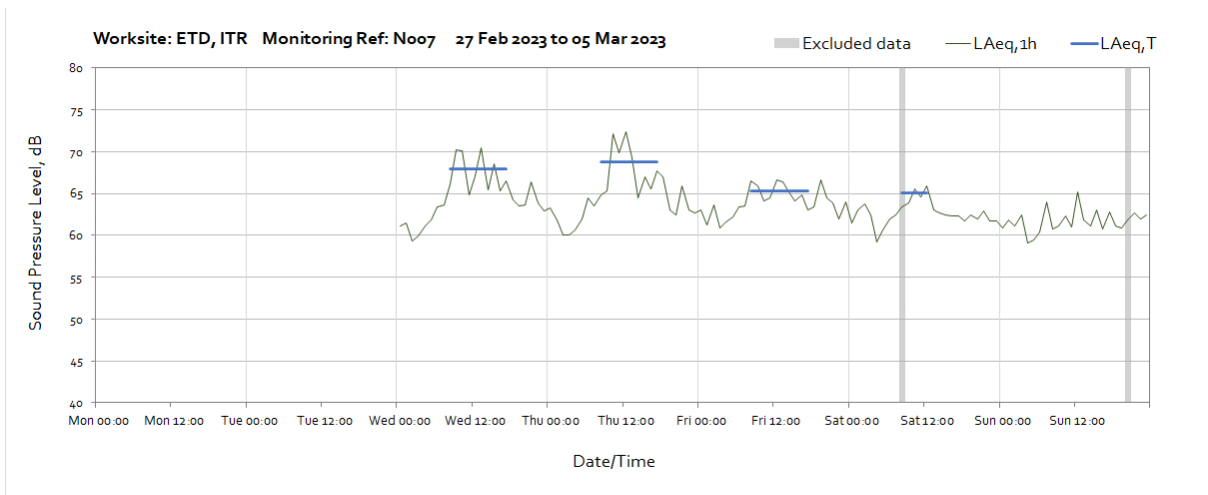
OFFICIAL

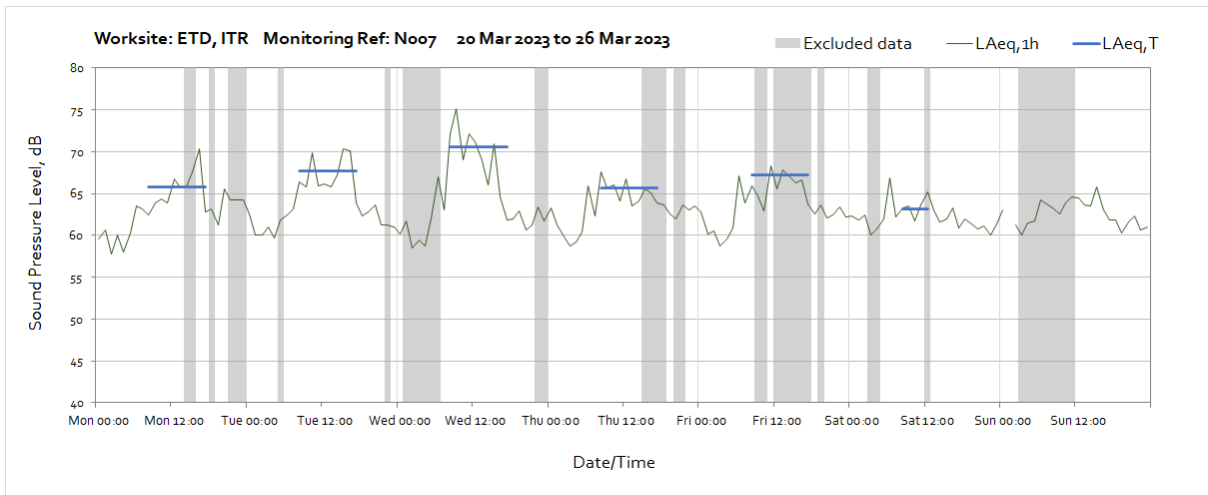
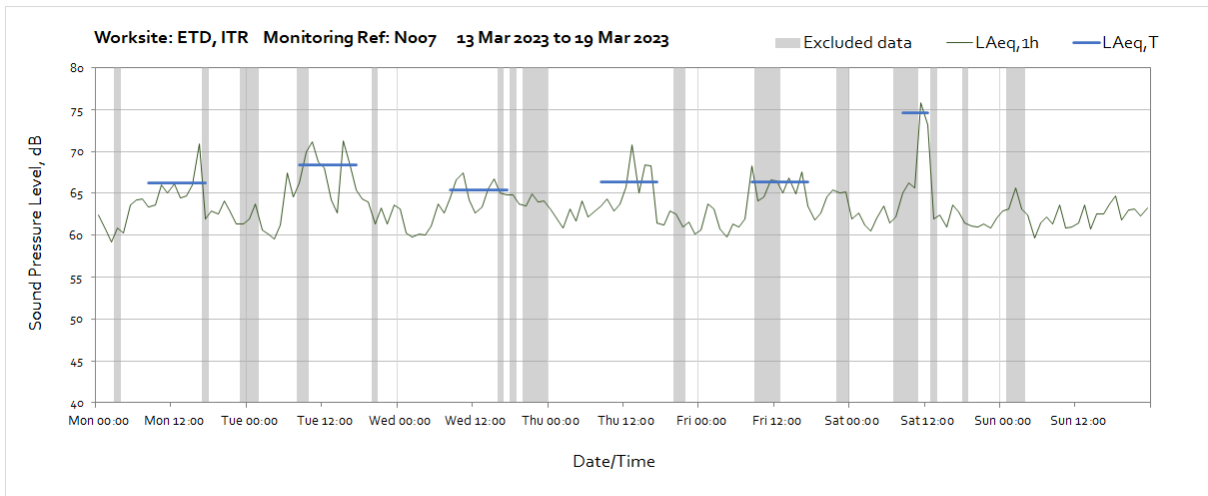
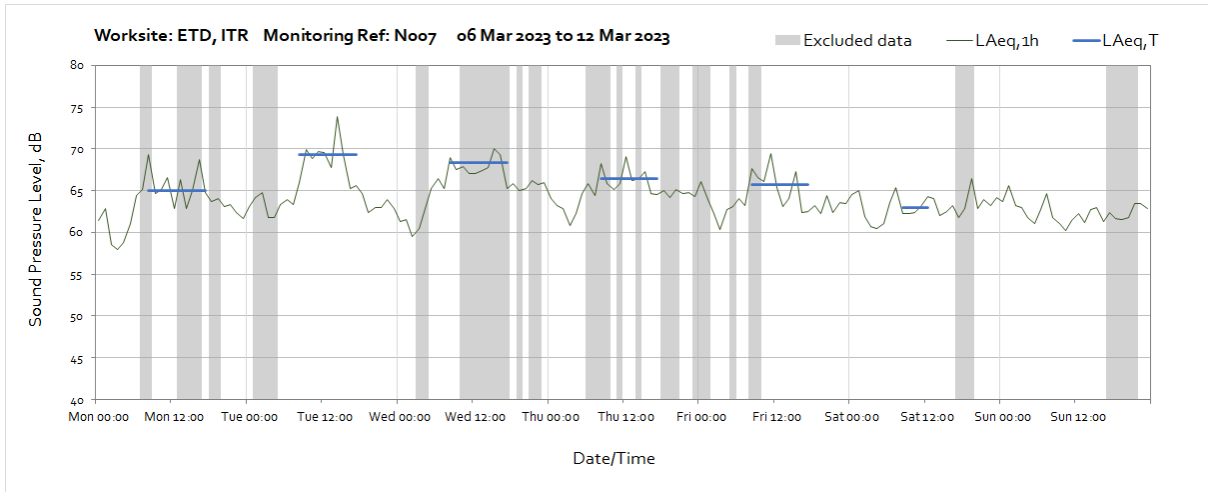


Note: Missing data between 01:00 and 03:00 on Sunday 26th March was due to a monitor time adjustment at the start of British Summer Time.



**Worksite: ETD, ITR – Monitoring Ref: N007**

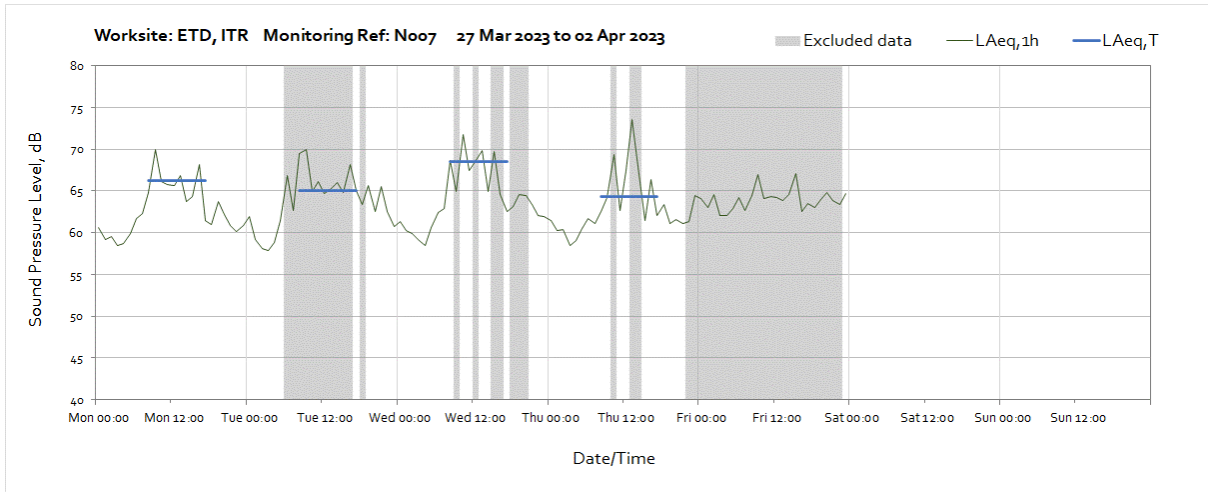




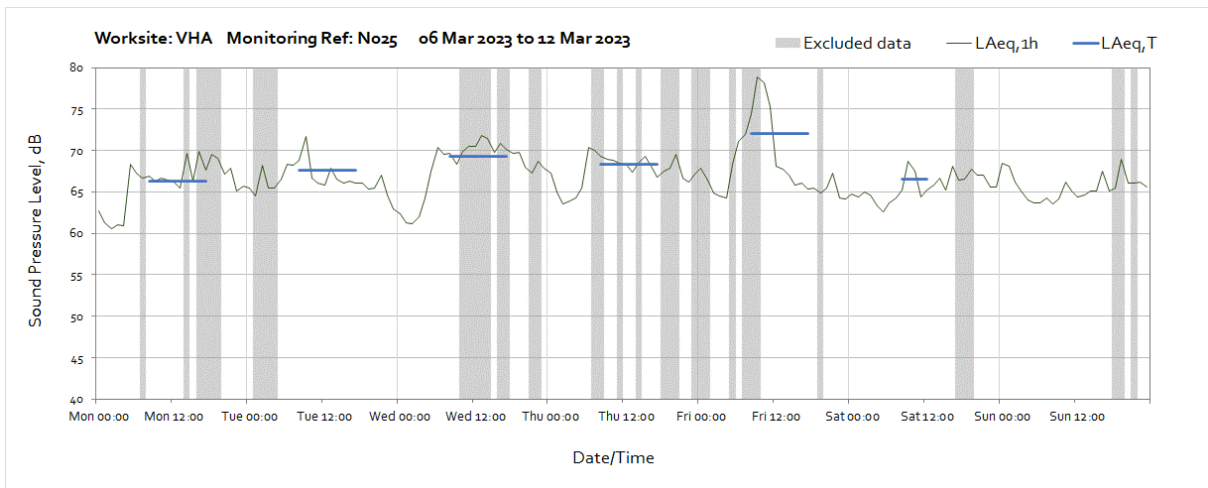
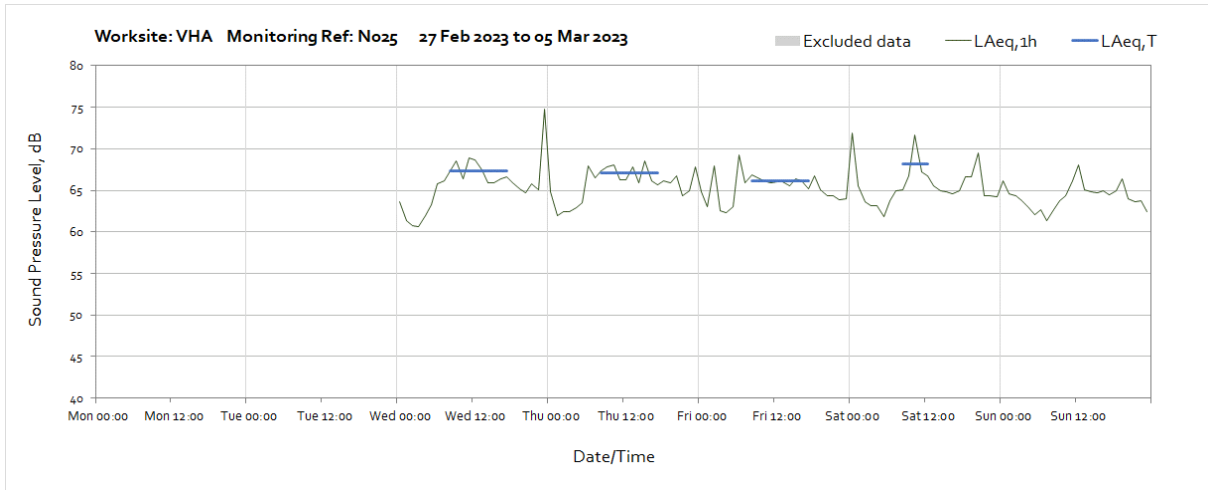
Note: Missing data between 01:00 and 03:00 on Sunday 26th March was due to a monitor time adjustment at the start of British Summer Time.

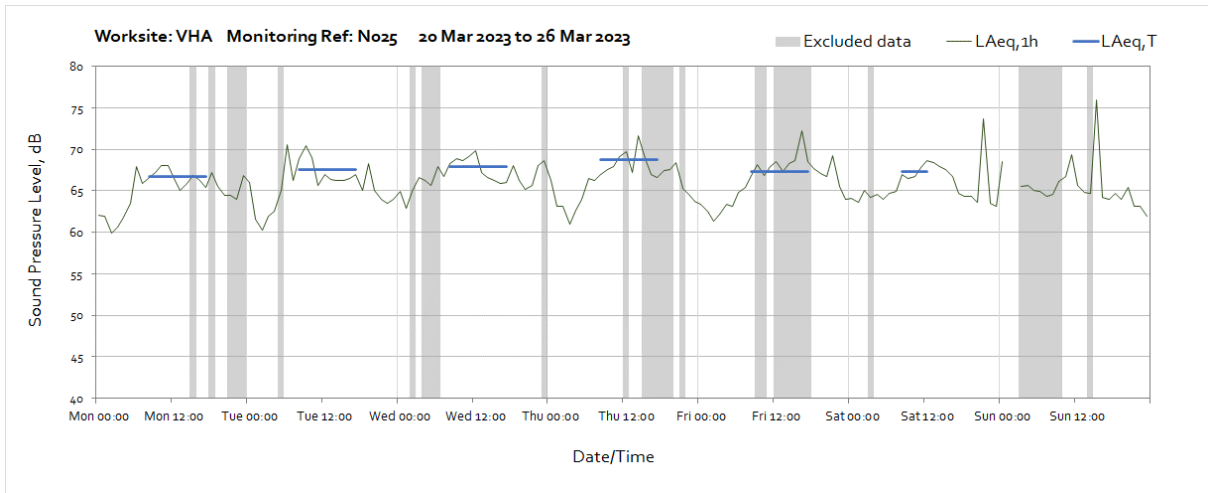
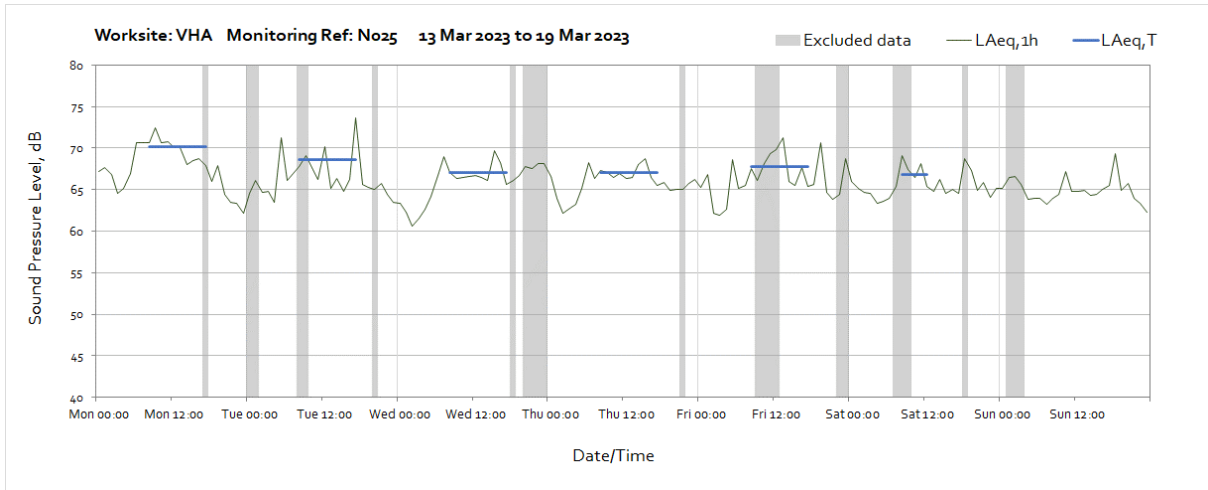
OFFICIAL



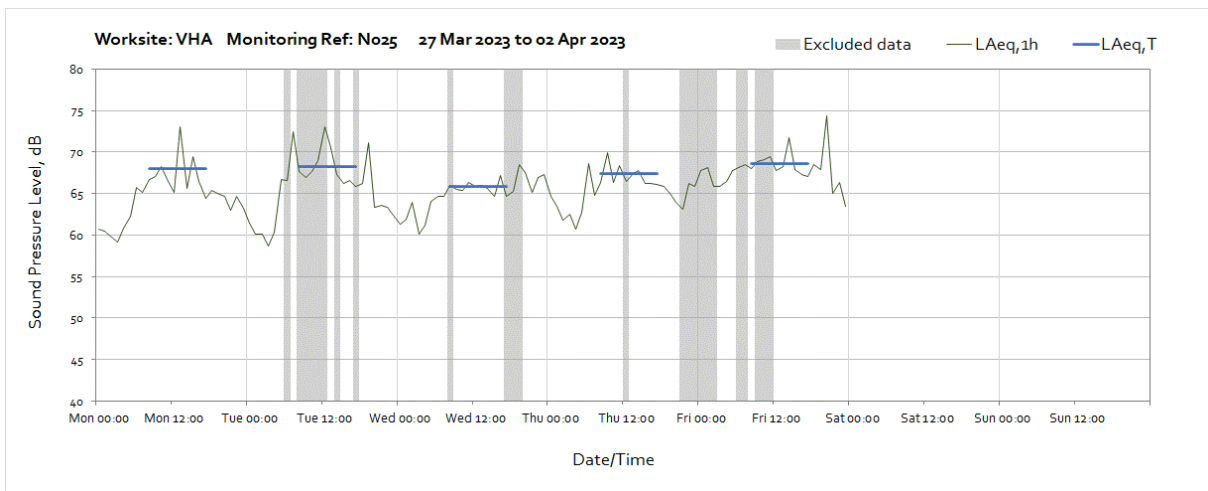


### Vehicle Holding Area (VHA) - Monitoring Ref: N025

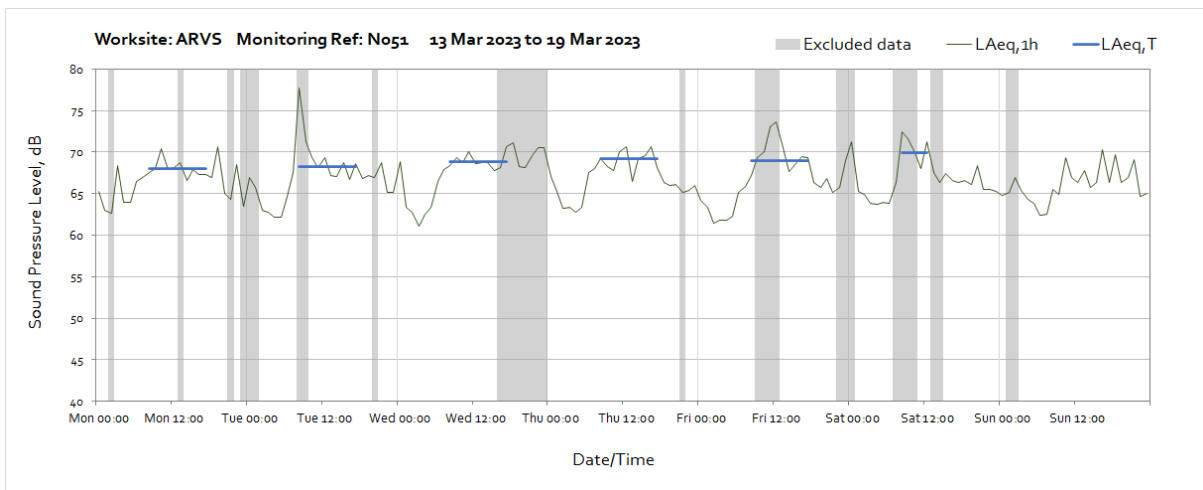
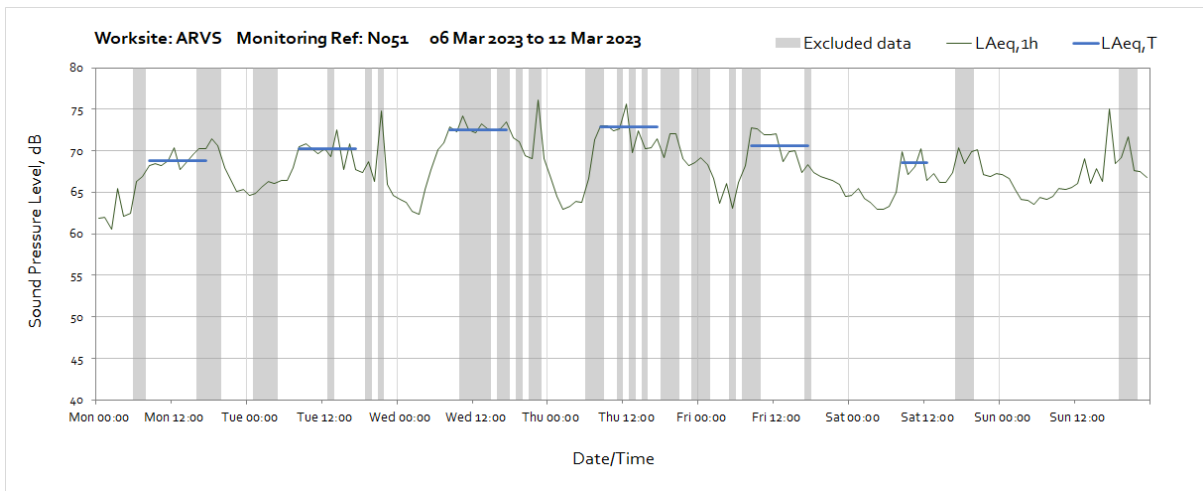
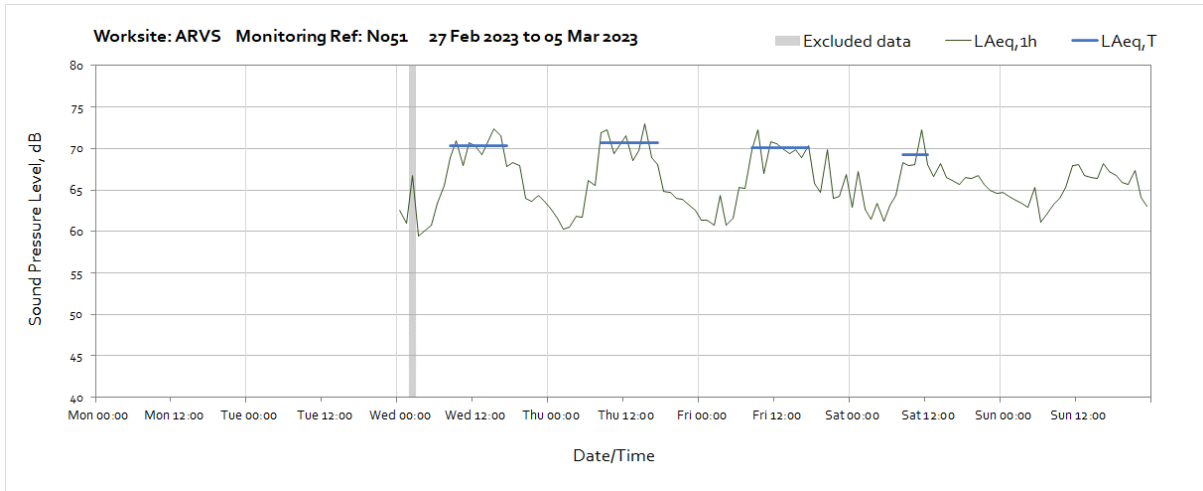


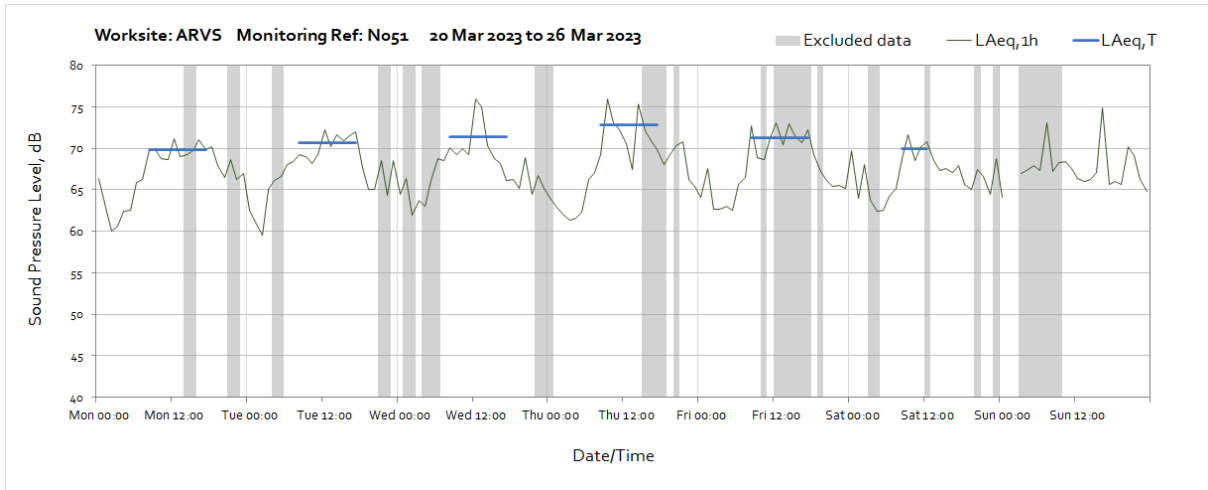


Note: Missing data between 01:00 and 03:00 on Sunday 26th March was due to a monitor time adjustment at the start of British Summer Time.

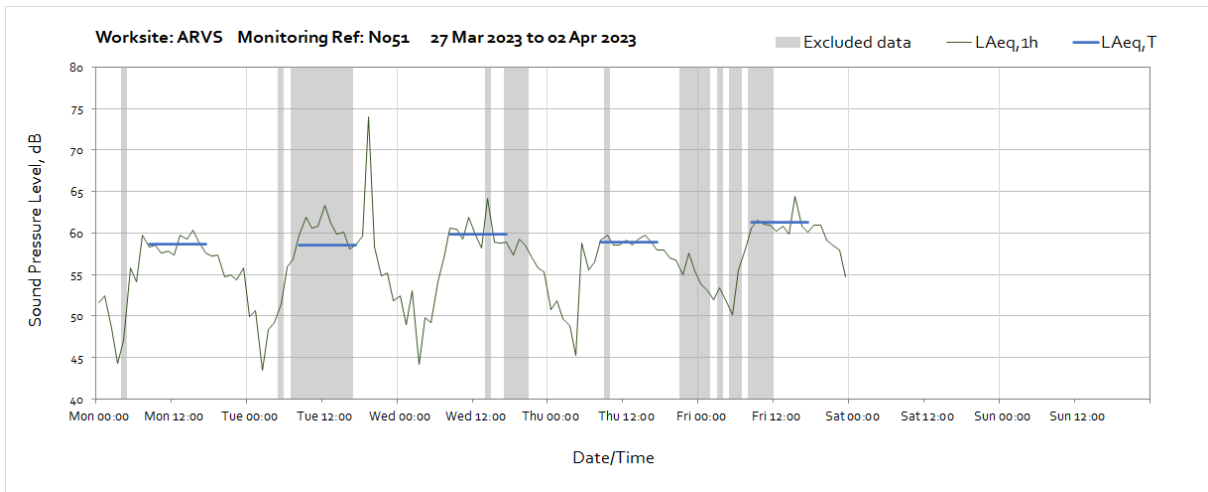


## Adelaide Road Ventilation Shaft (ARVS) – Monitoring Ref: N051

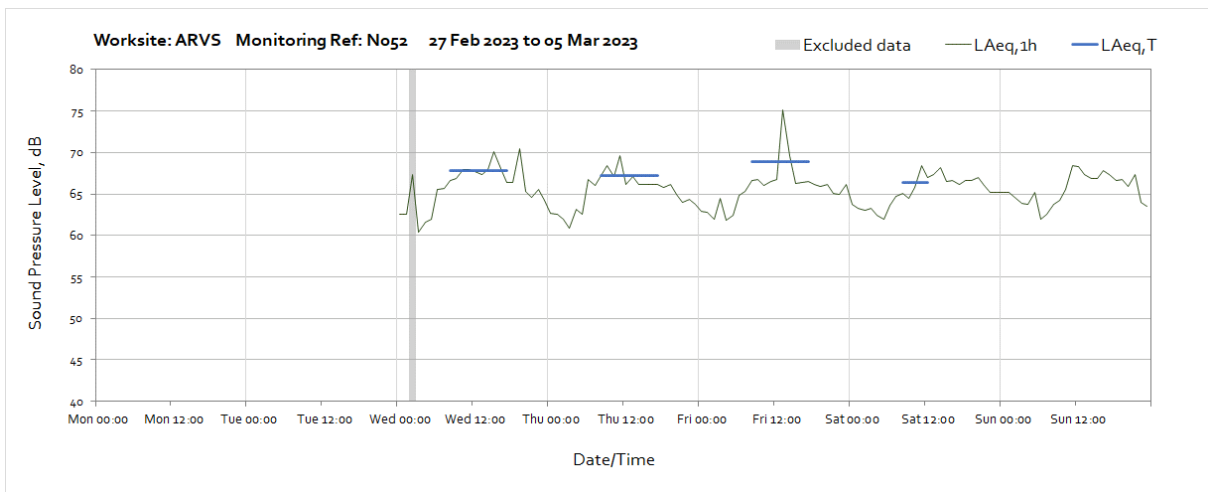


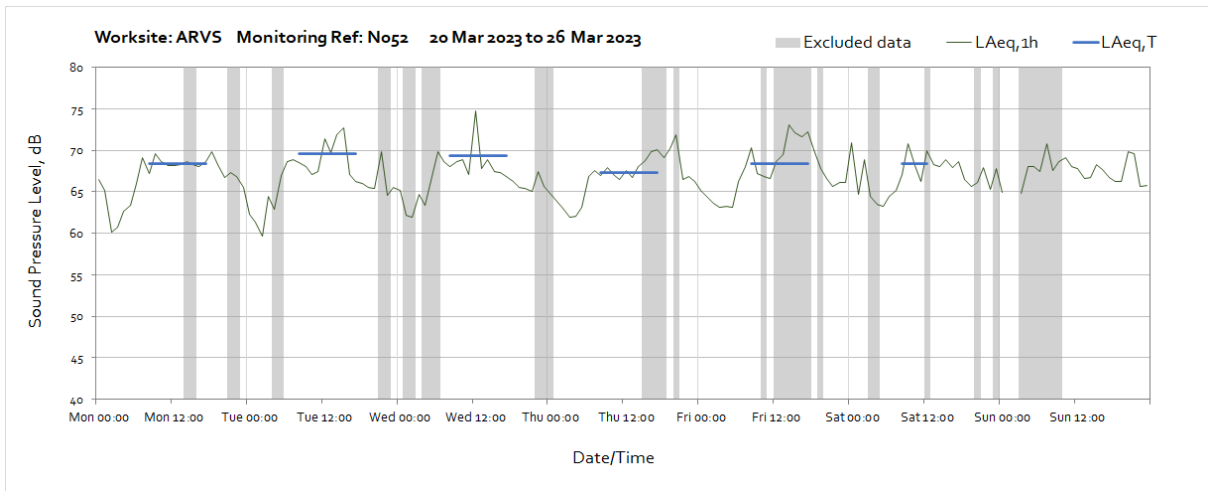
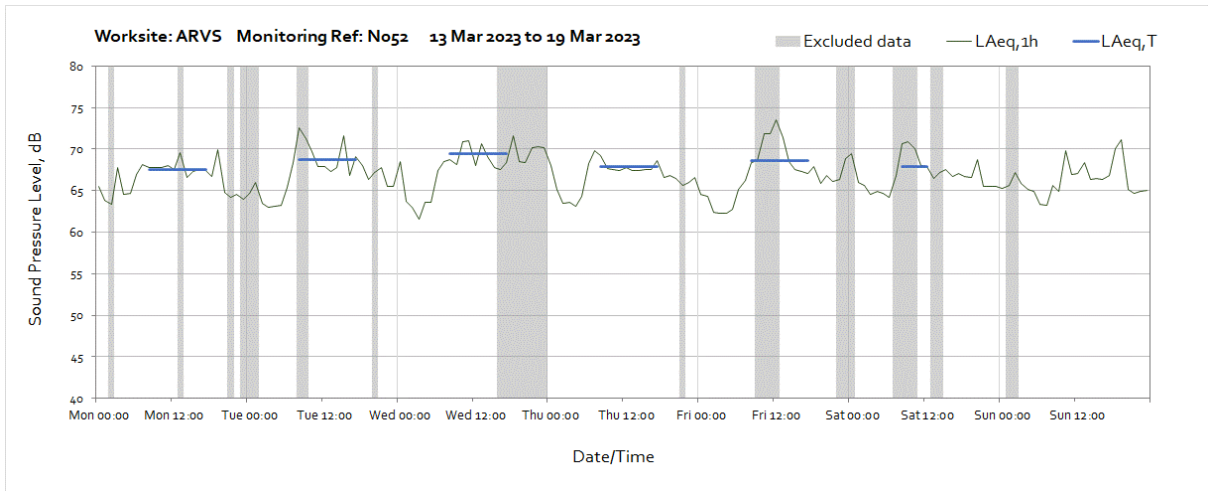
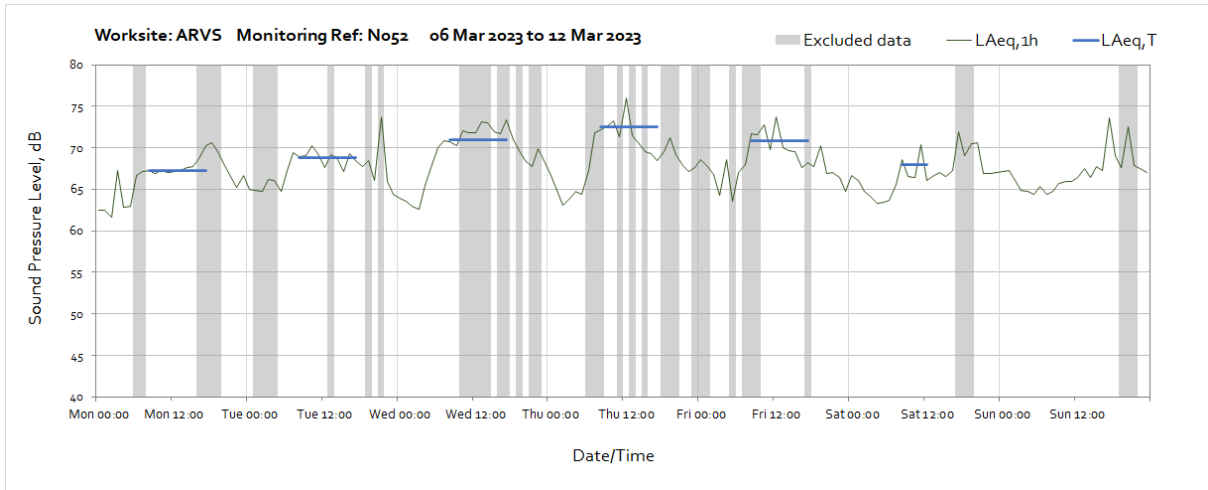


Note: Missing data between 01:00 and 03:00 on Sunday 26th March was due to a monitor time adjustment at the start of British Summer Time.



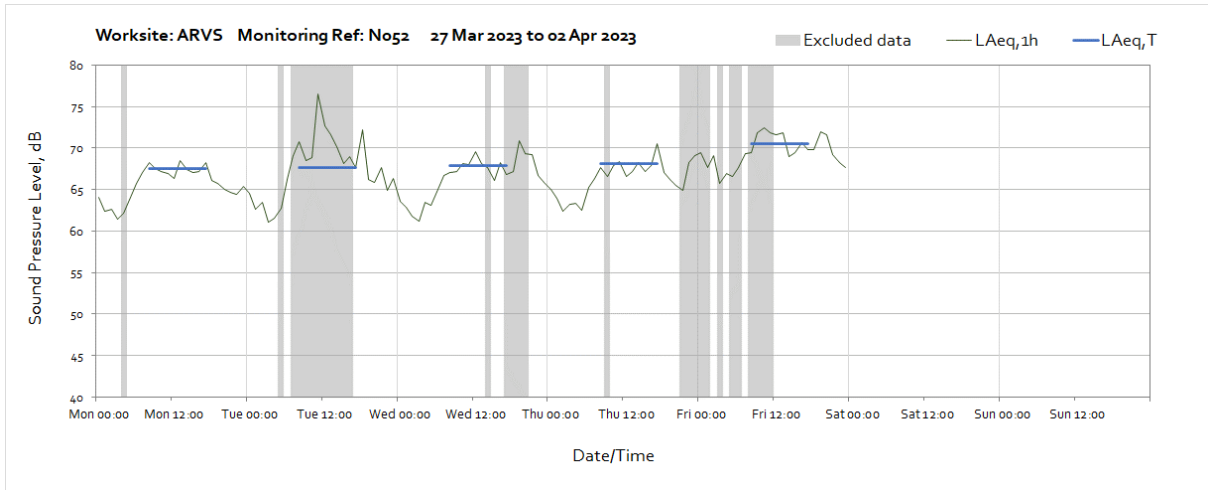
### Adelaide Road Ventilation Shaft (ARVS) – Monitoring Ref: N052





Note: Missing data between 01:00 and 03:00 on Sunday 26th March was due to a monitor time adjustment at the start of British Summer Time.

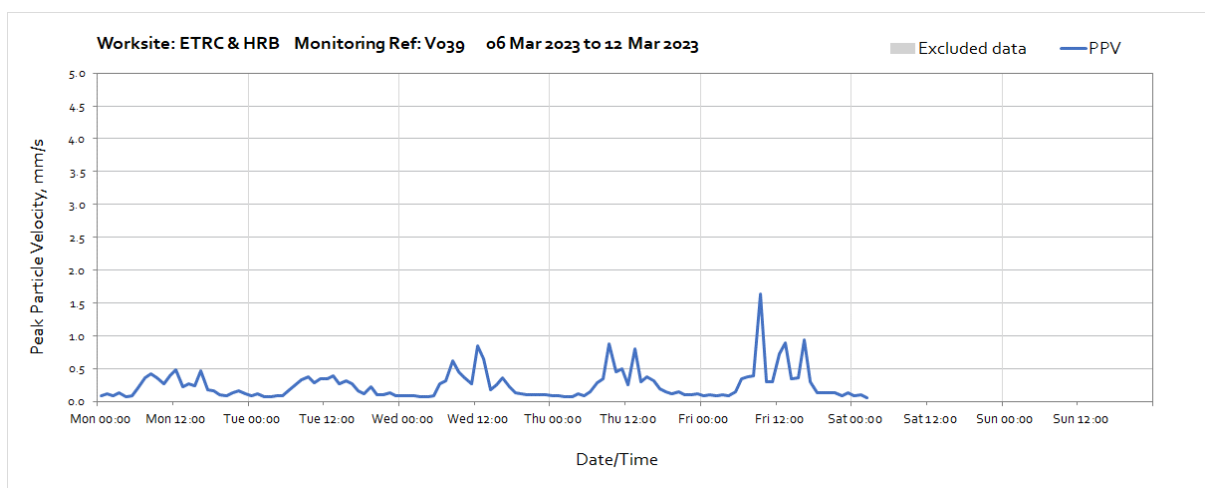
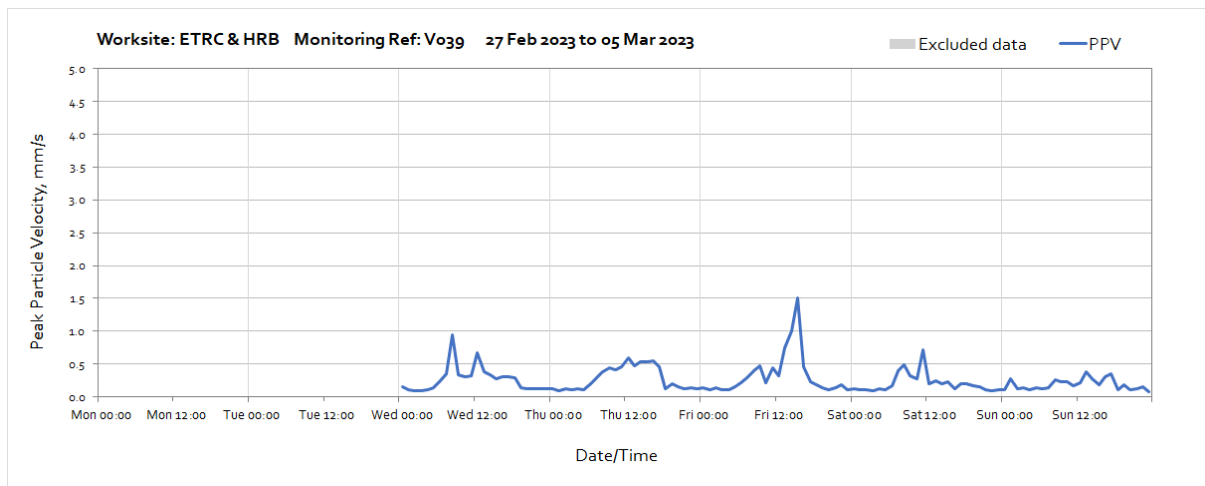
OFFICIAL



## Vibration

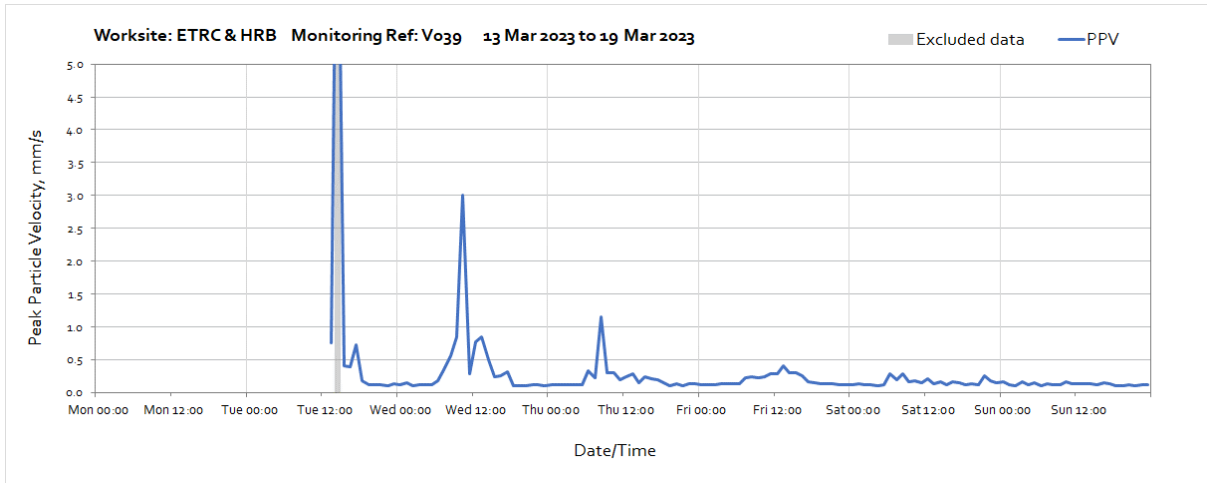
The following graphs show the hourly measured peak particle velocity PPV recorded during the monitoring period. The graphs show the resultant PPV due to vibration components on three orthogonal axes x, y and z. Where resultant PPV data is not available (monitors V039 and V043), the highest vibration component in either of the three axes is presented for each 1hr measurement period respectively. Where high values of PPV were caused by local interference with the vibration monitor, which are not representative of HS2 construction works, these values have been greyed out in the following charts and have been excluded to calculate values in Table 4 of the main report.

### Worksite: ETRC & HRB – Monitoring Ref: V039

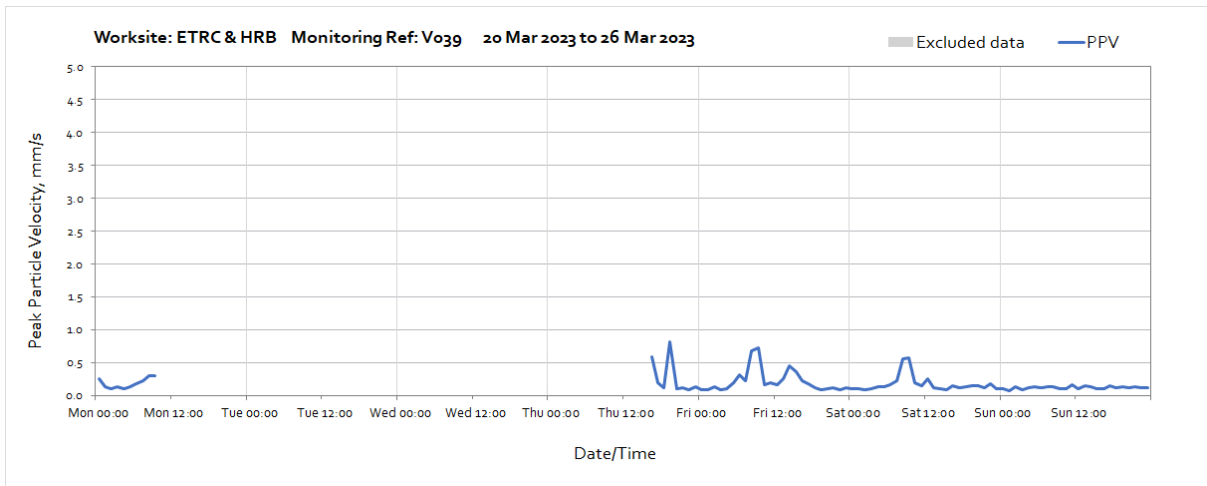


Note: Missing data between 03:00 on Saturday 11<sup>th</sup> until 12:00 Tuesday 14<sup>th</sup> March was due to the loss of battery power to the monitor.

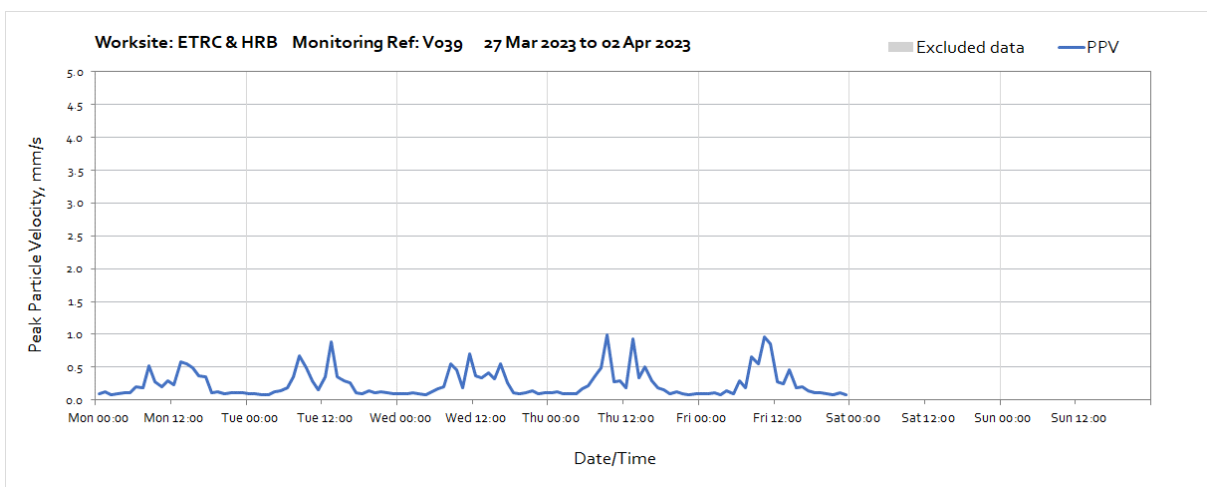
OFFICIAL



Note: Missing data between 03:00 on Saturday 11<sup>th</sup> until 12:00 Tuesday 14<sup>th</sup> March was due to the loss of battery power to the monitor.



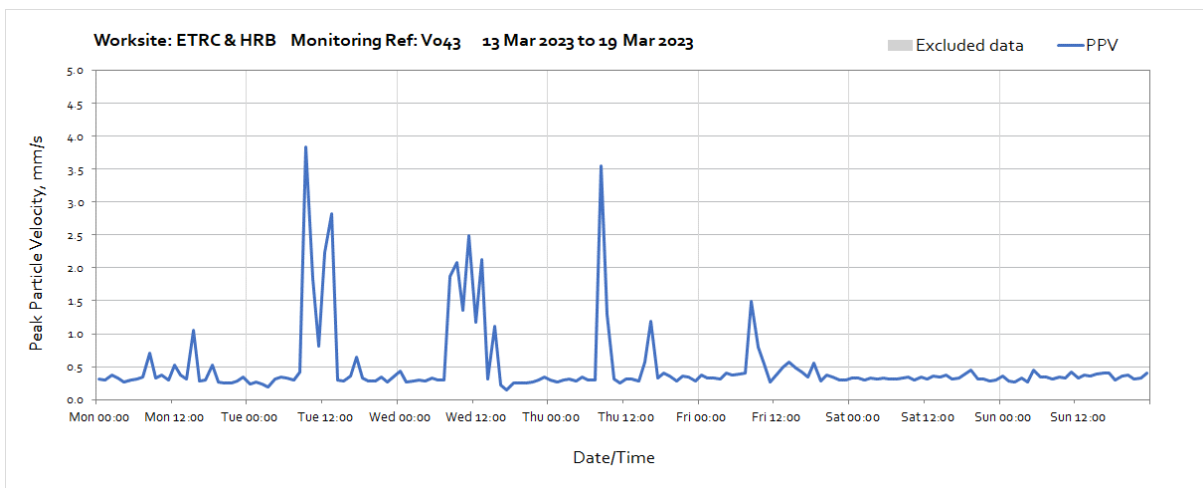
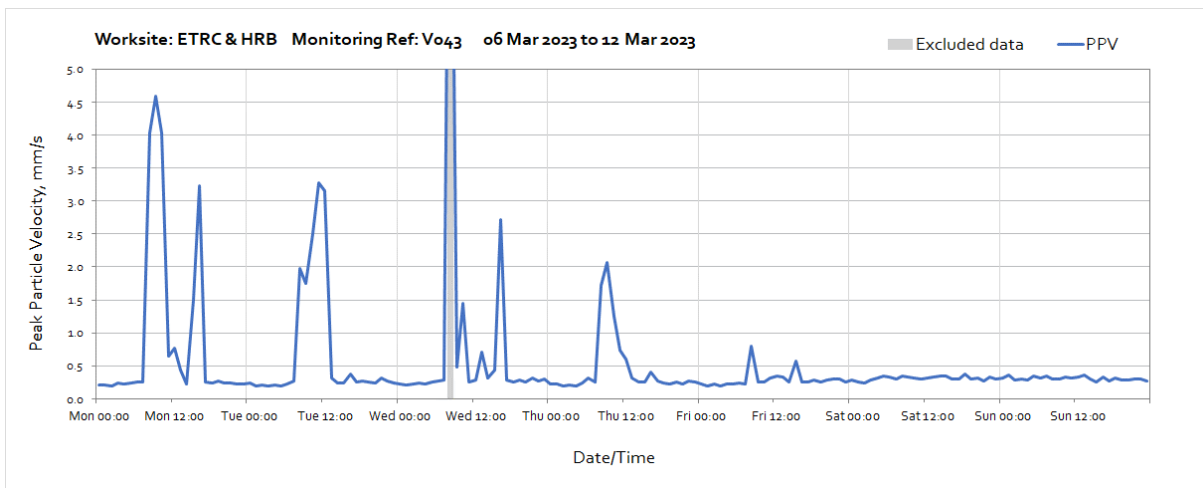
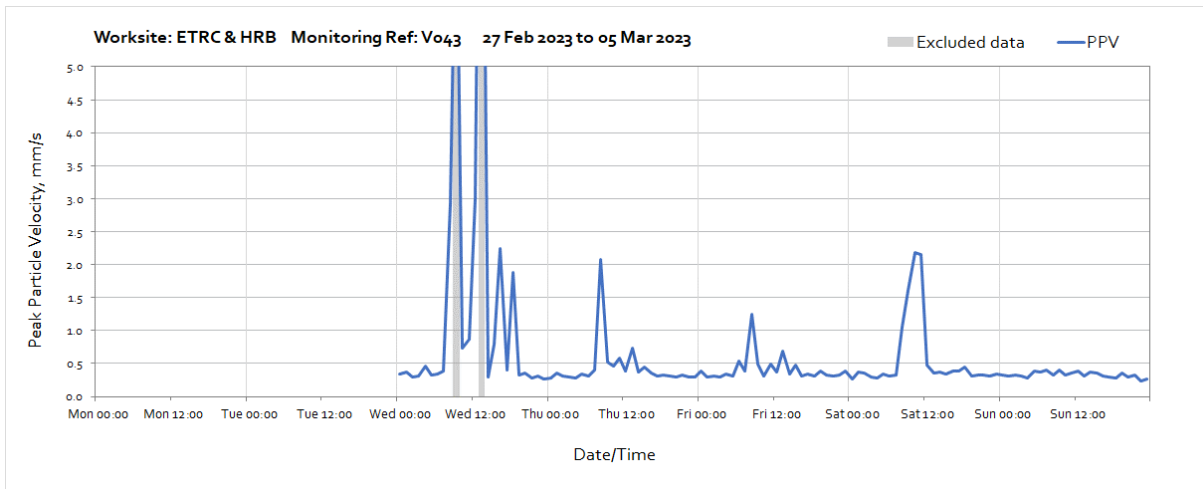
Note: Missing data between 10:00 on Monday 20<sup>th</sup> until 15:00 Thursday 23<sup>rd</sup> March was due to a fault with the monitor.

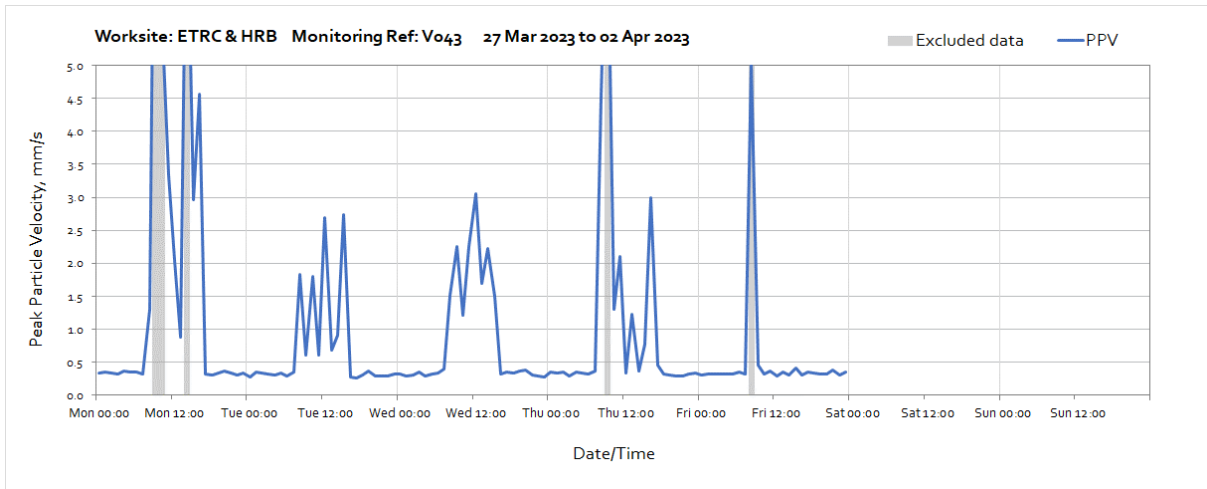
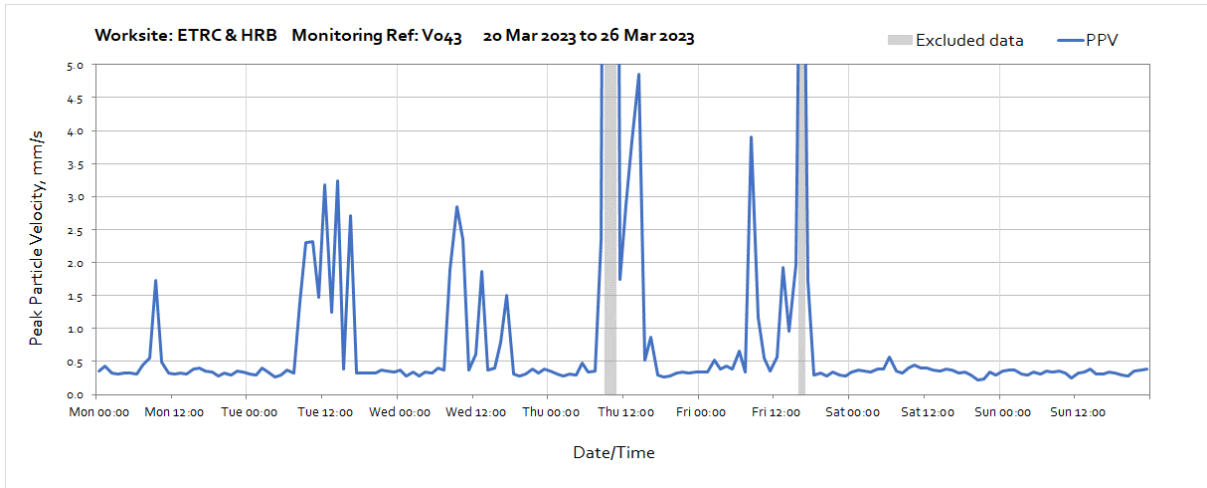


OFFICIAL

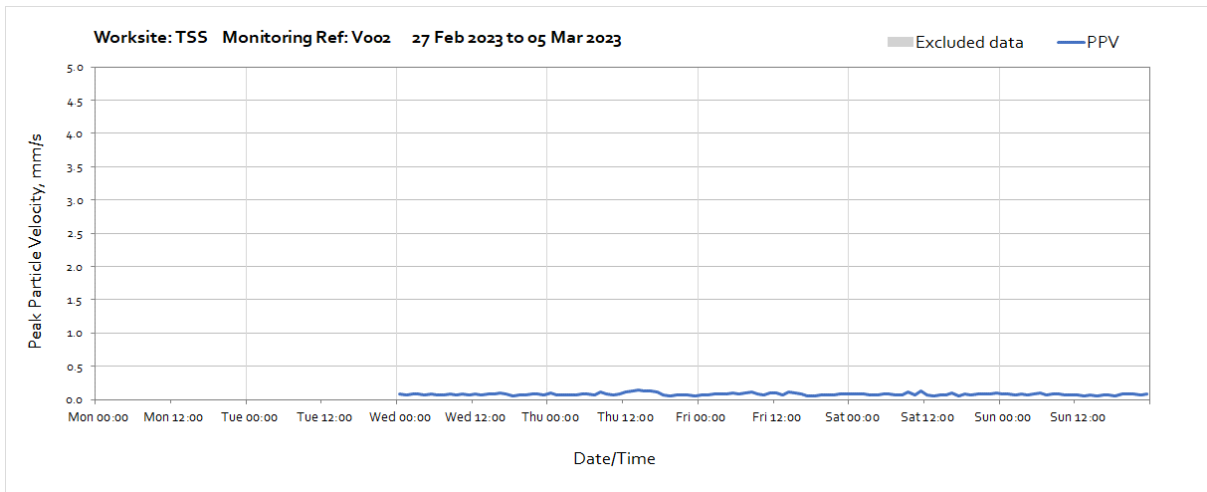


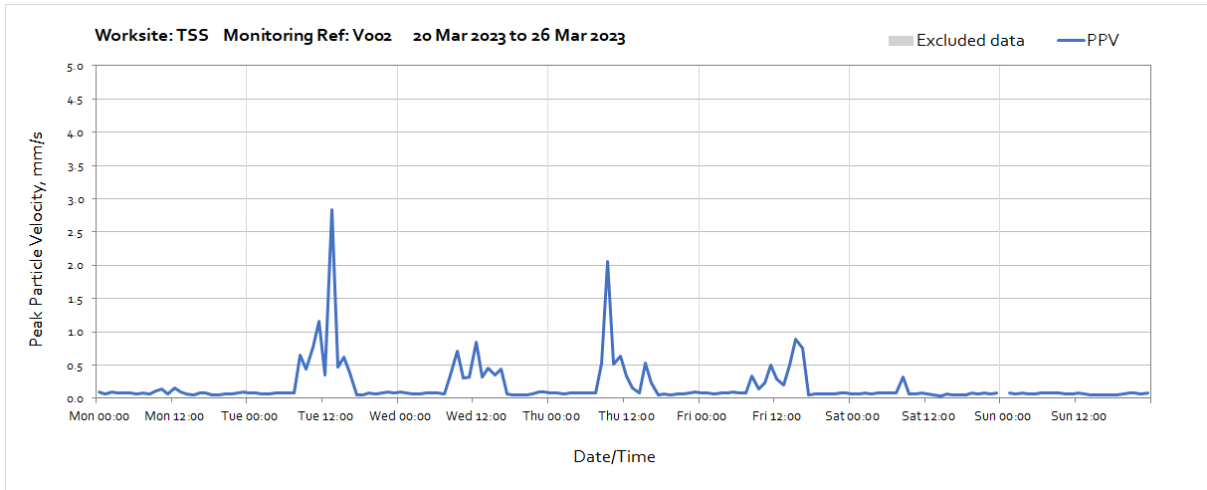
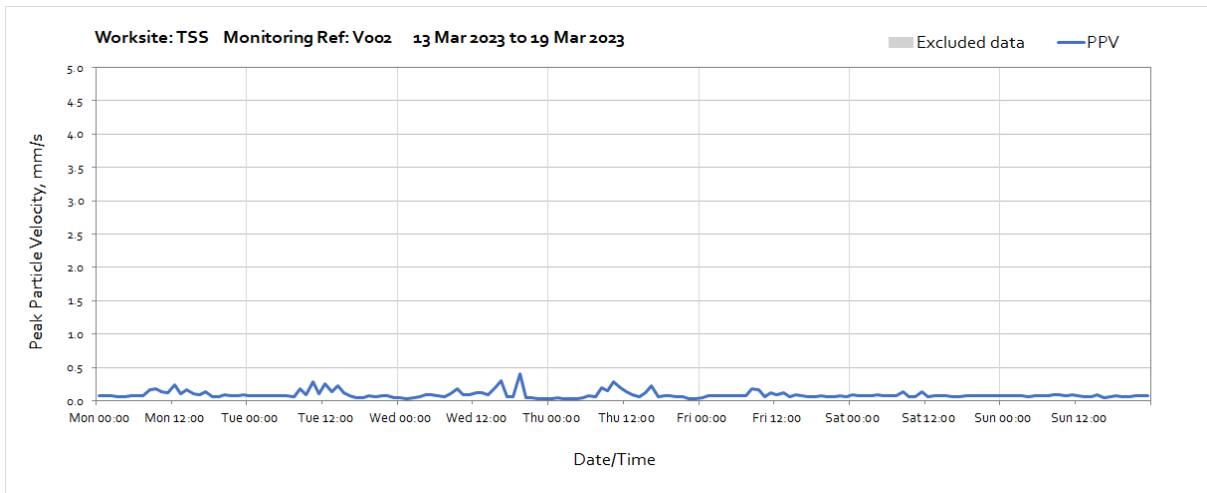
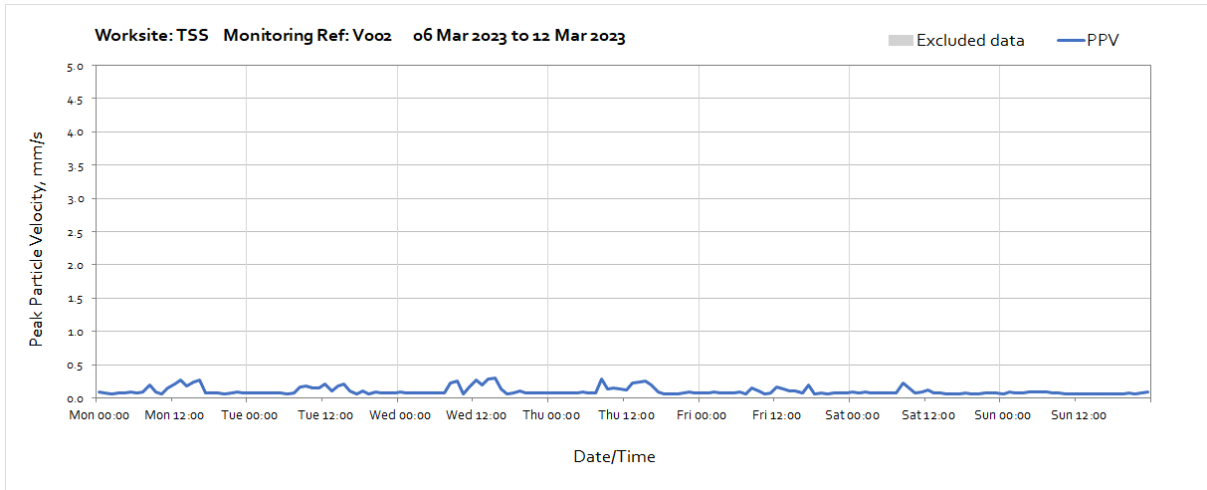
## Worksite: ETRC & HRB – Monitoring Ref: V043



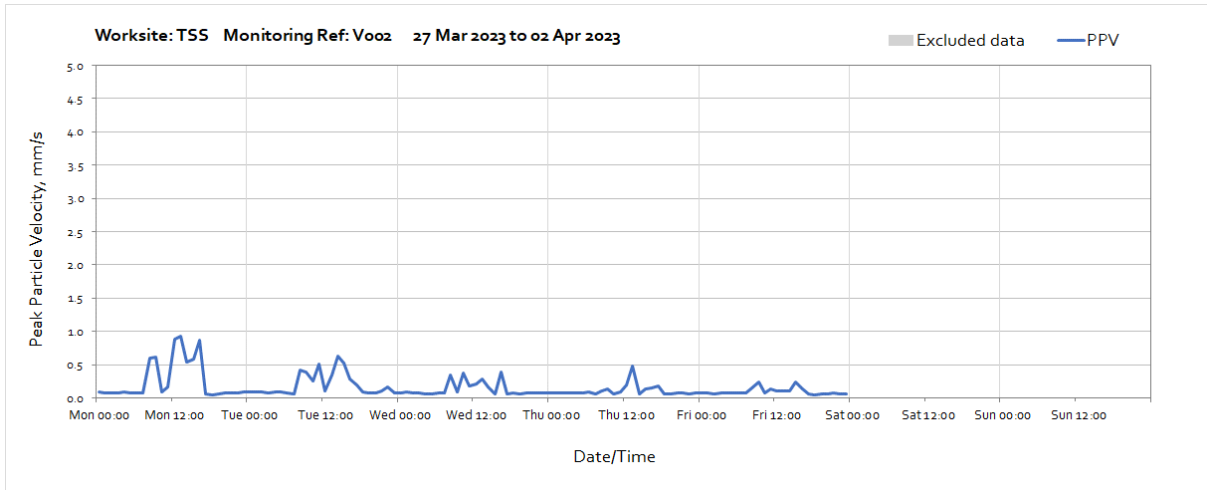


**Worksite: TSS - Monitoring Ref: V002**

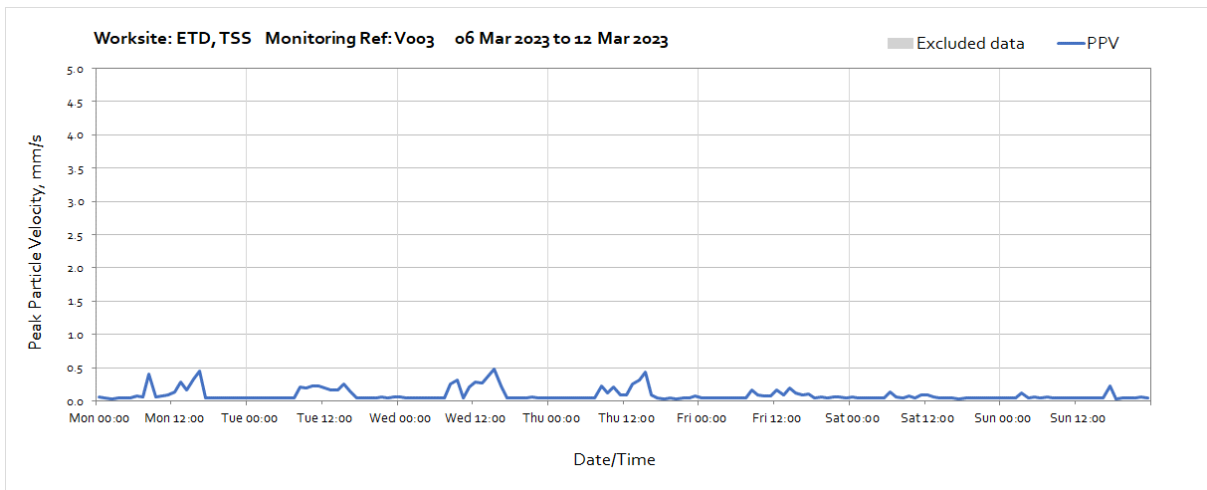
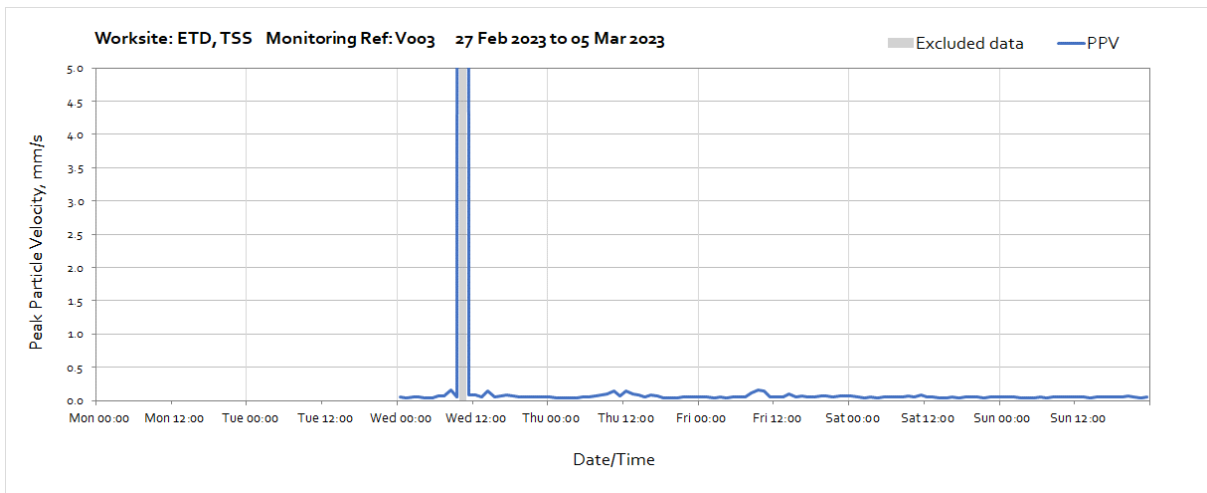


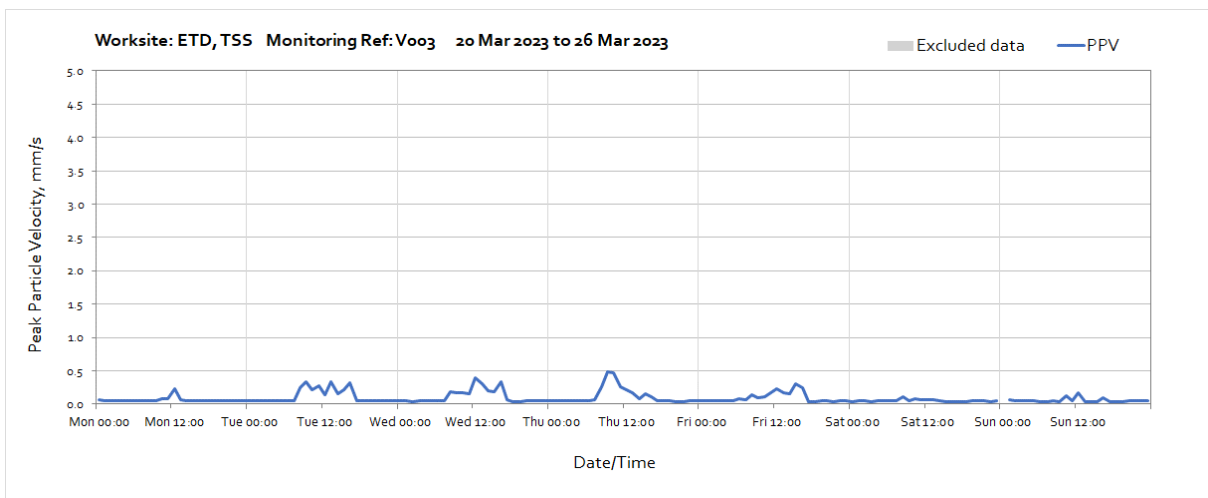
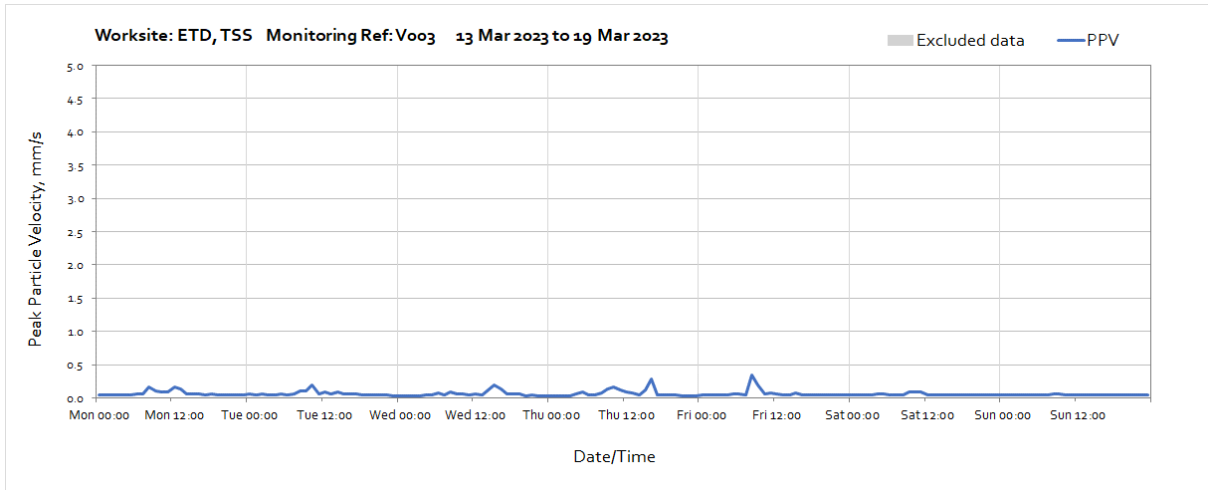


Note: Missing data between 01:00 and 02:00 on Sunday 26th March was due to a monitor time adjustment at the start of British Summer Time.

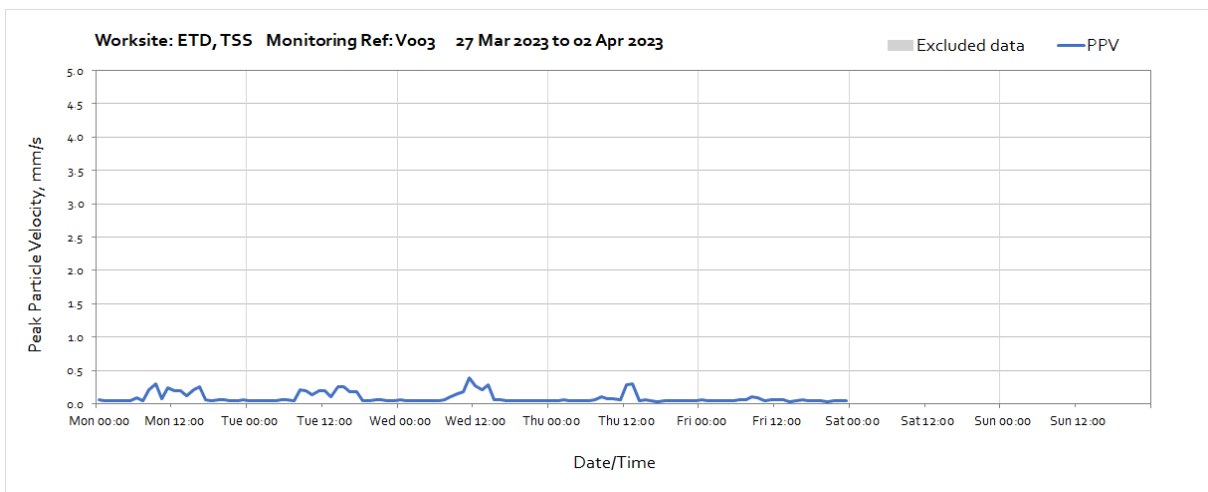


**Worksite: ETD, TSS - Monitoring Ref: V003**

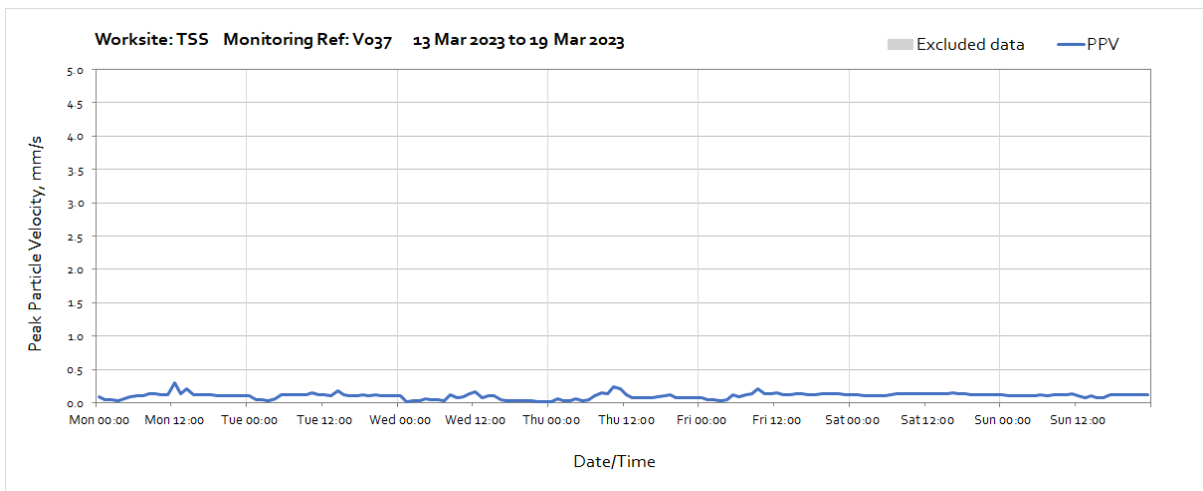
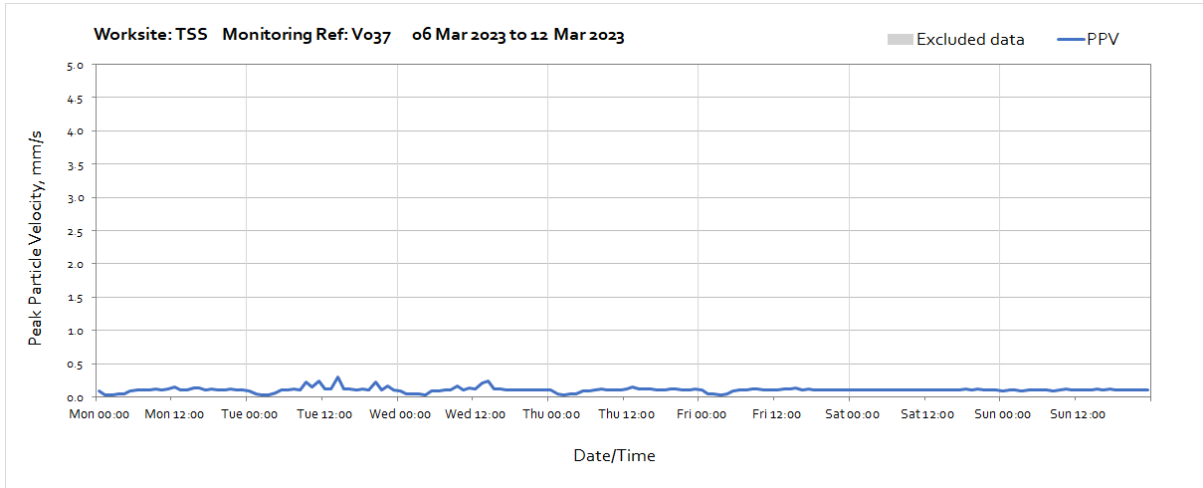
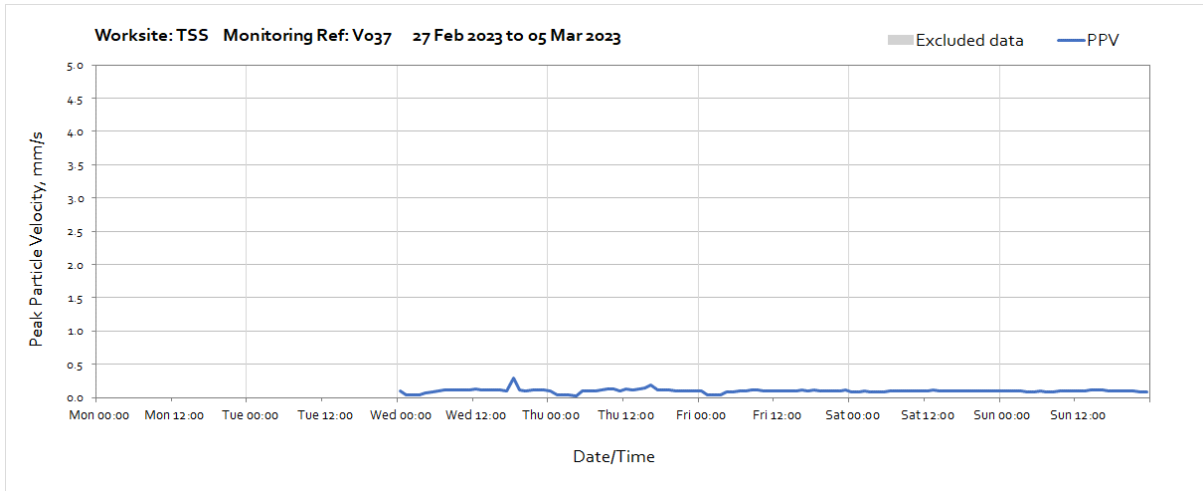


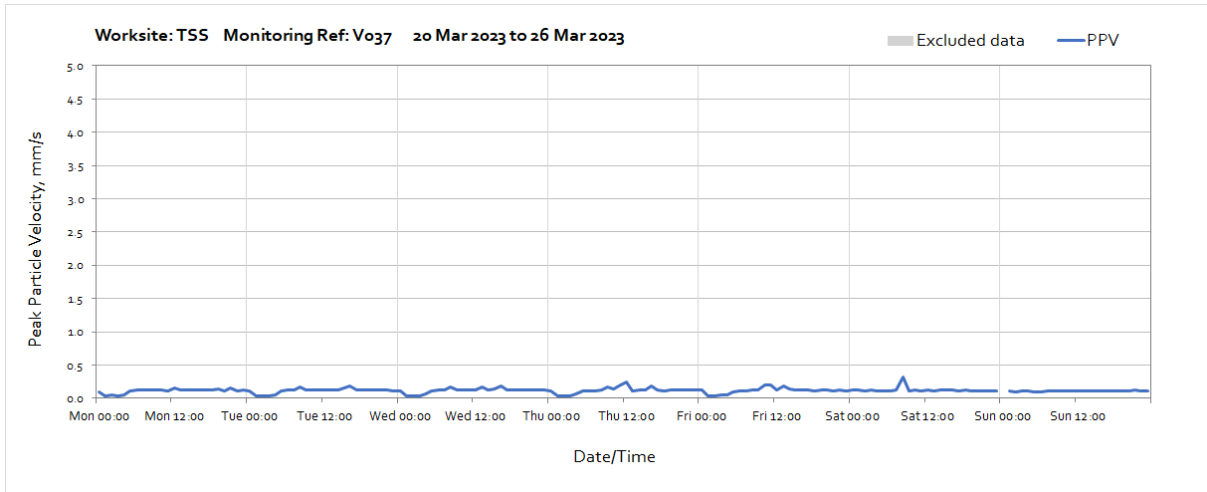


Note: Missing data between 01:00 and 02:00 on Sunday 26th March was due to a monitor time adjustment at the start of British Summer Time.

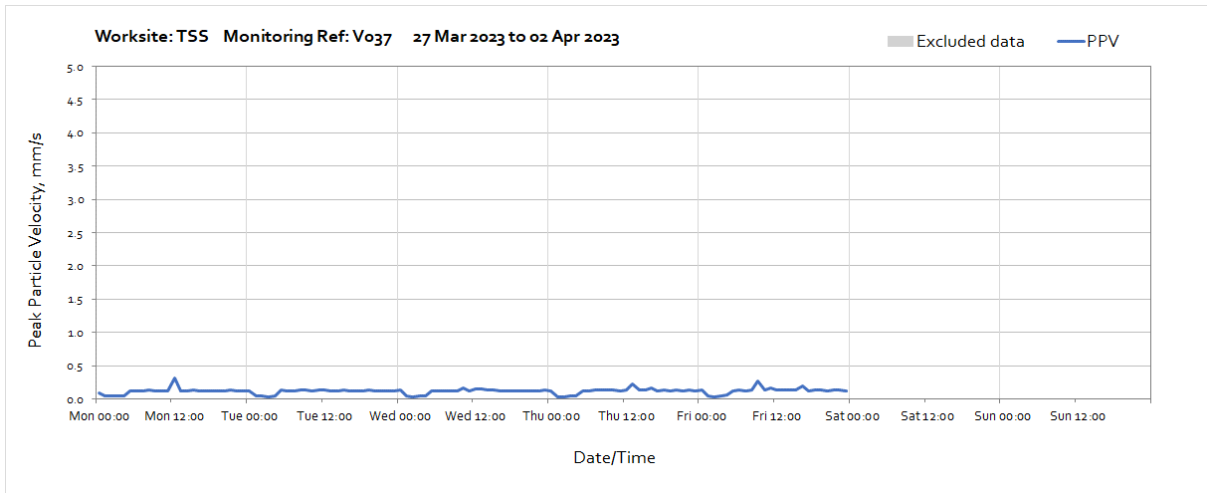


## Worksite: TSS - Monitoring Ref: V037

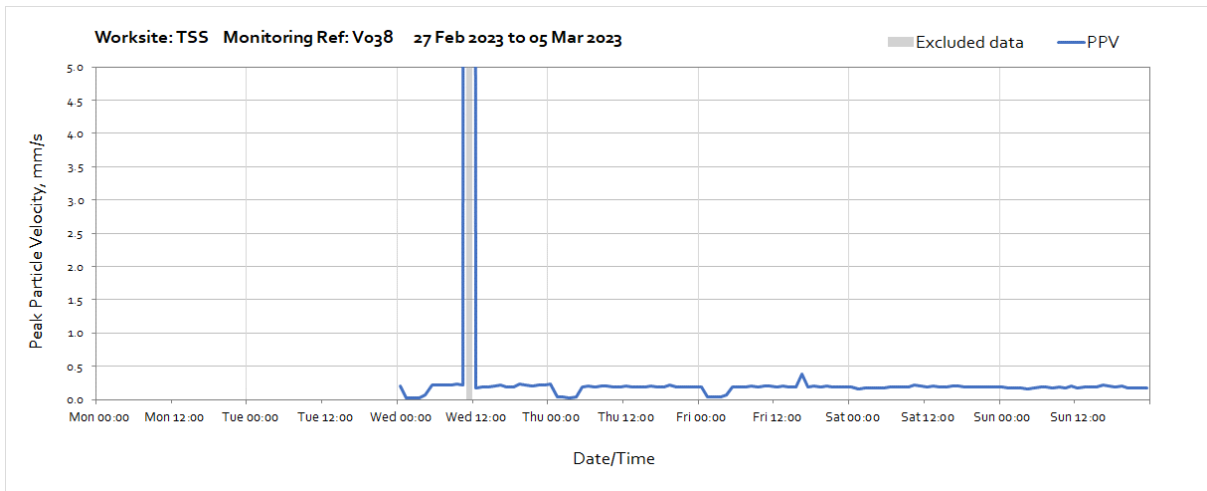


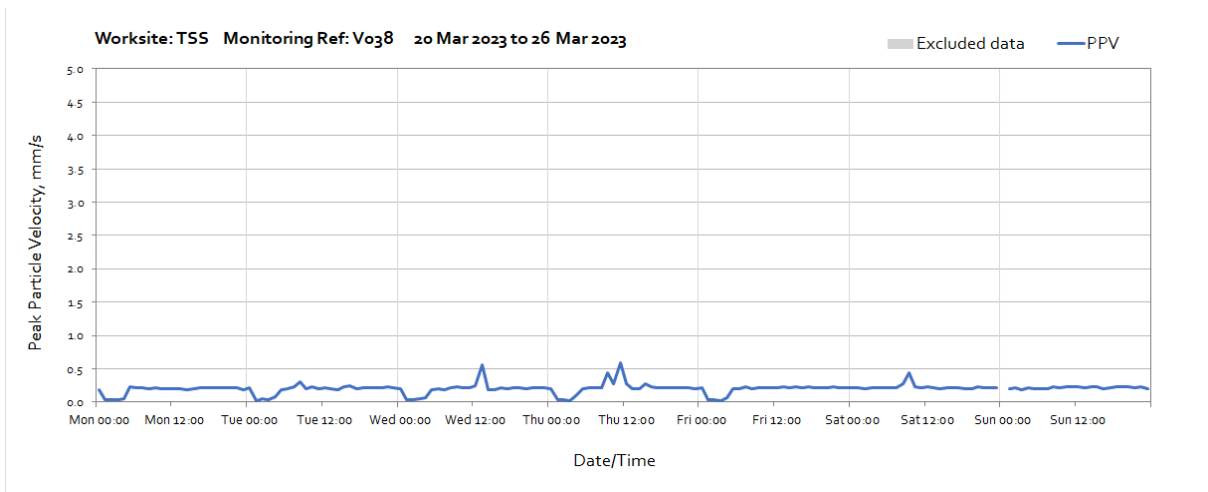
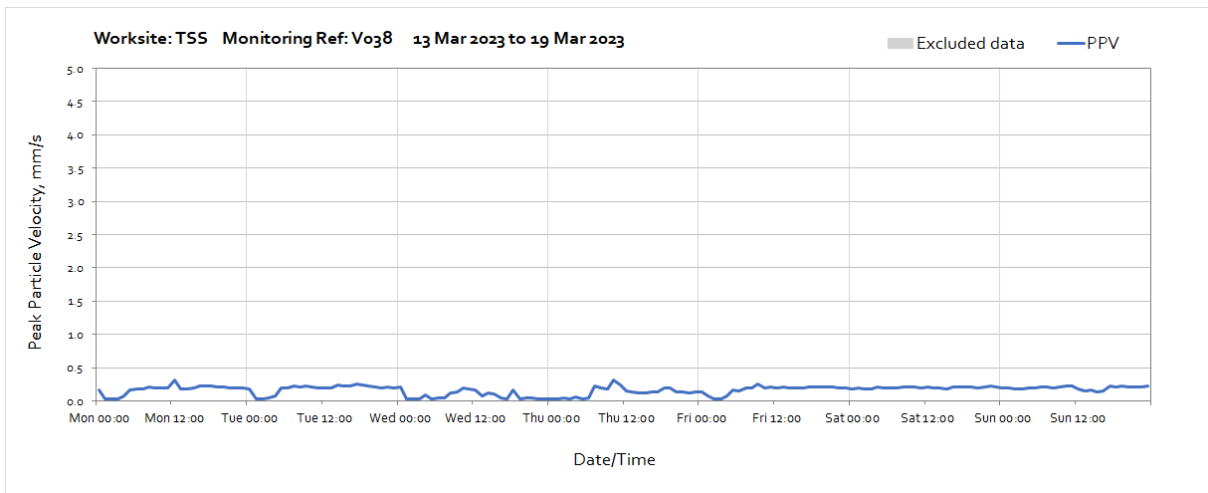
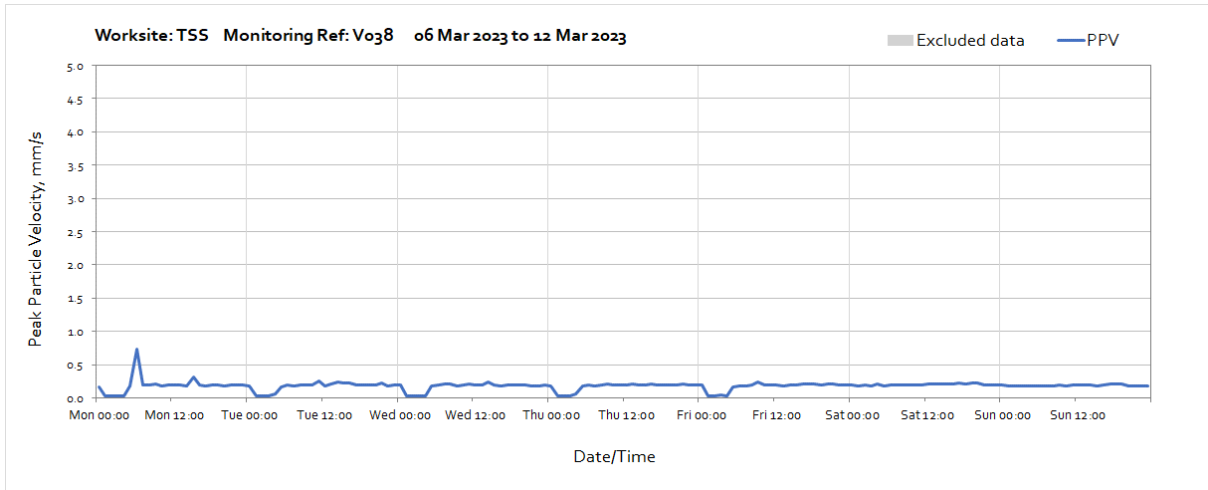


Note: Missing data between 01:00 and 02:00 on Sunday 26th March was due to a monitor time adjustment at the start of British Summer Time.



### Worksite: TSS – Monitoring Ref: V038

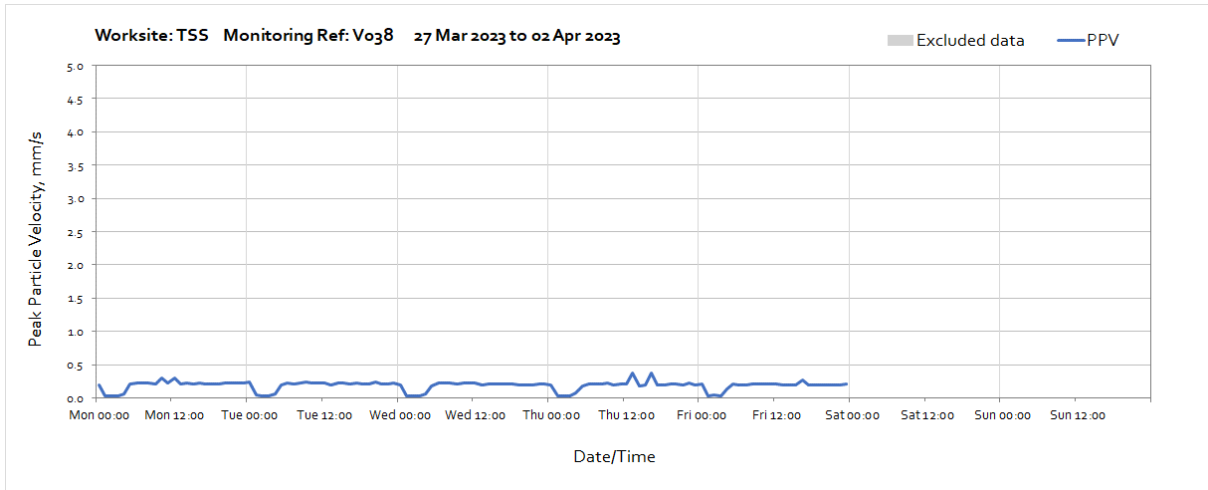




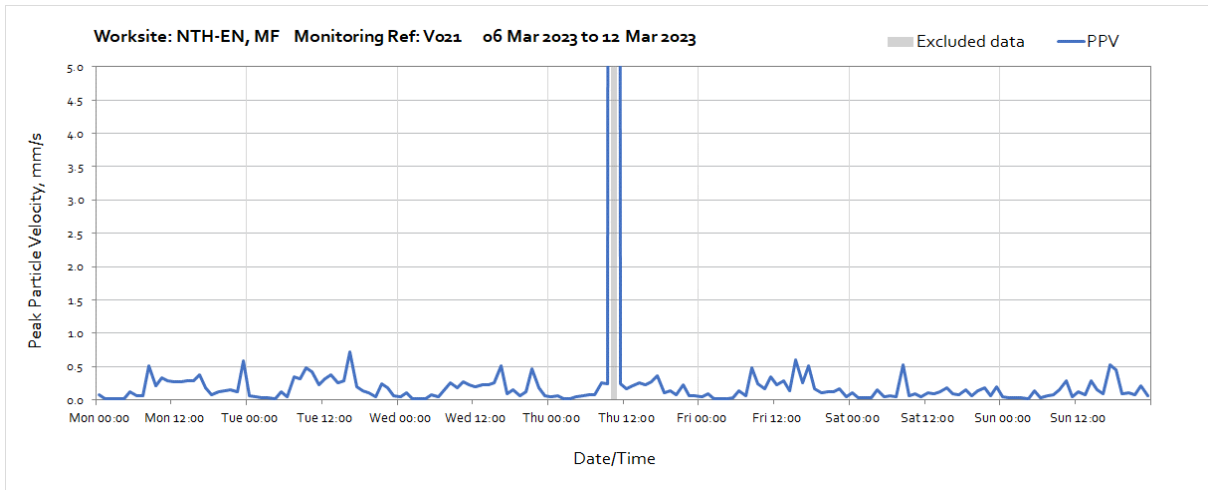
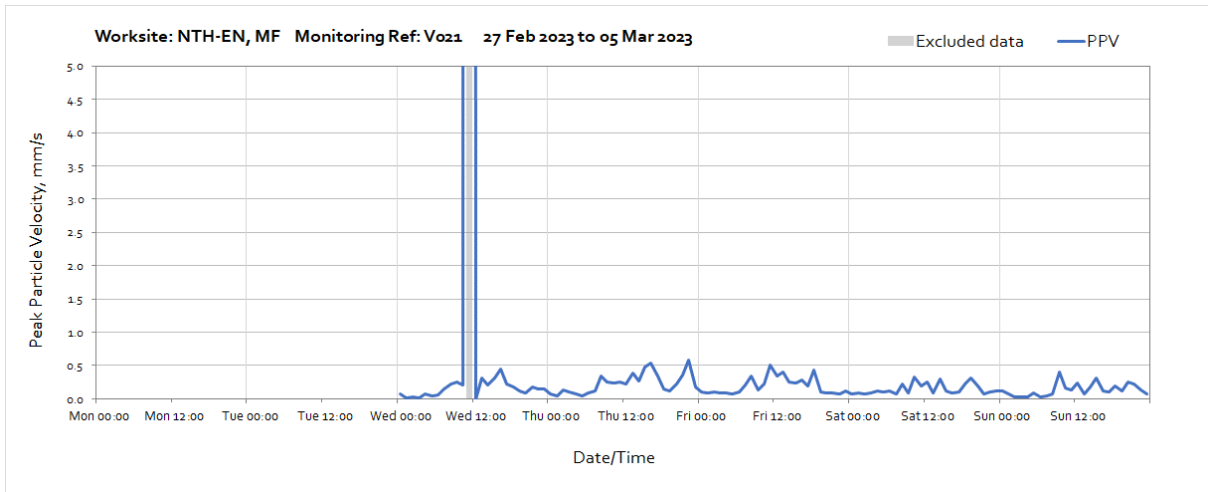
Note: Missing data between 01:00 and 02:00 on Sunday 26th March was due to a monitor time adjustment at the start of British Summer Time.

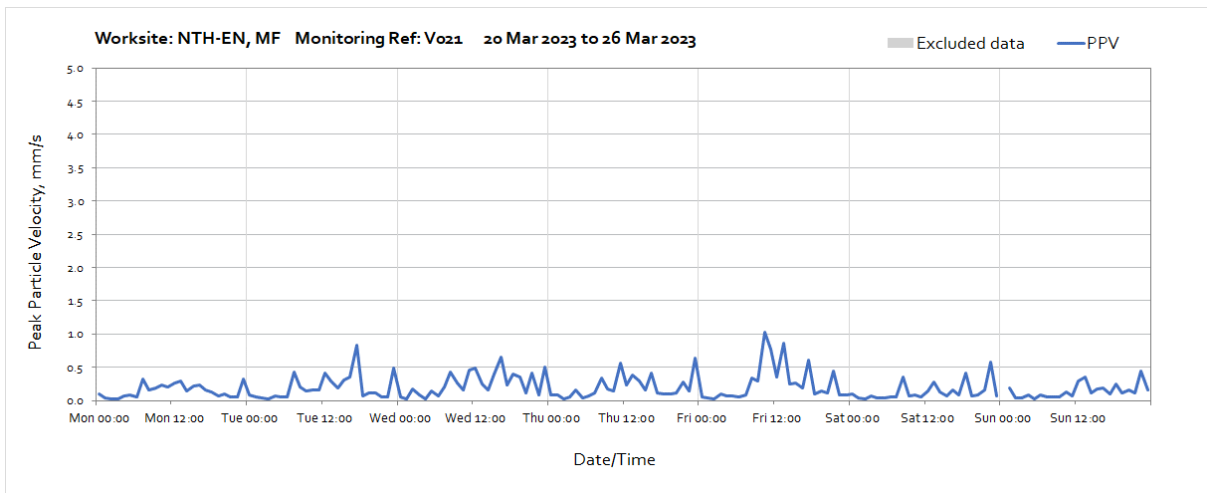
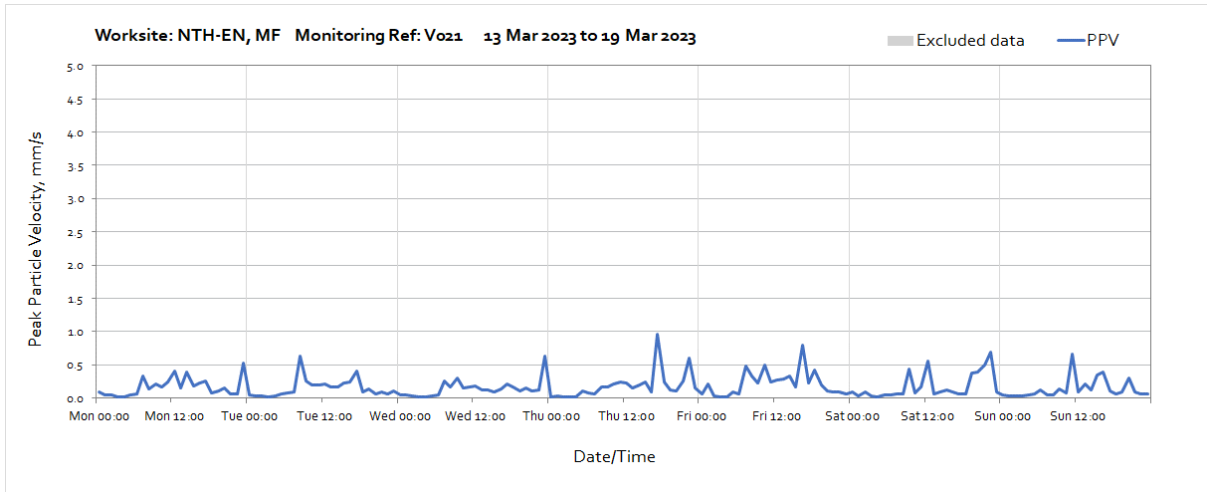
OFFICIAL



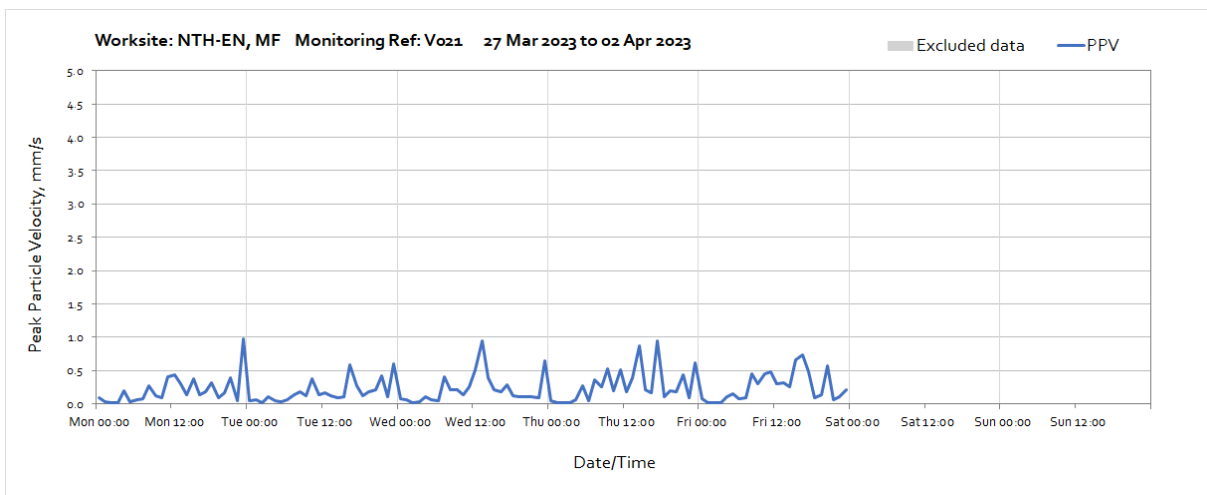


**Worksite: NTH-EN, MF - Monitoring Ref: V021**

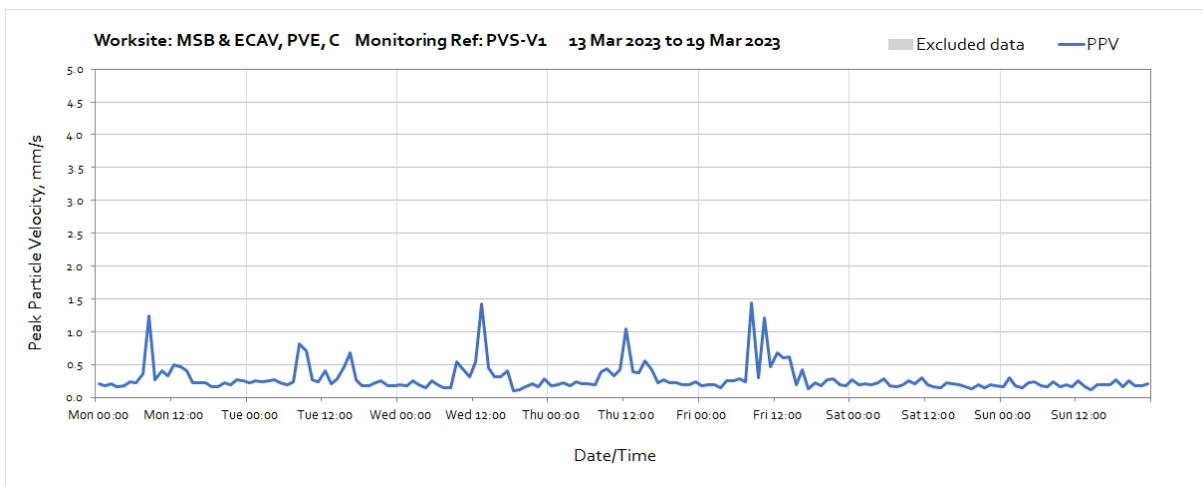
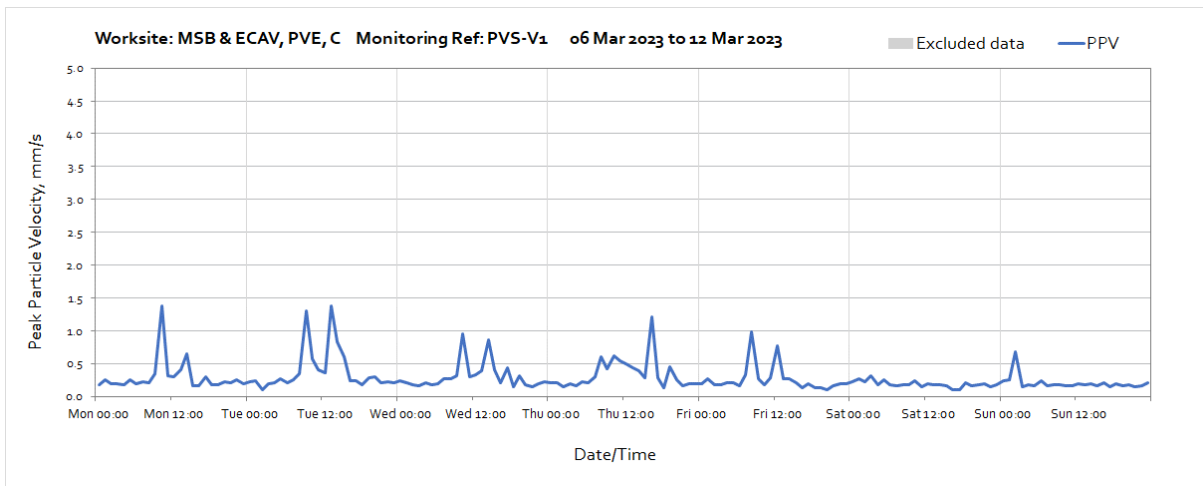
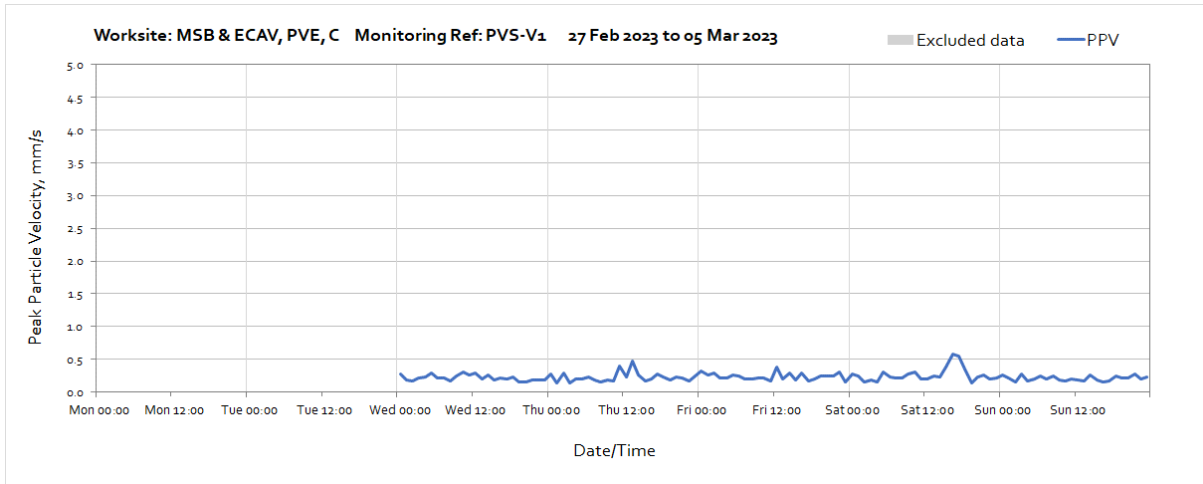




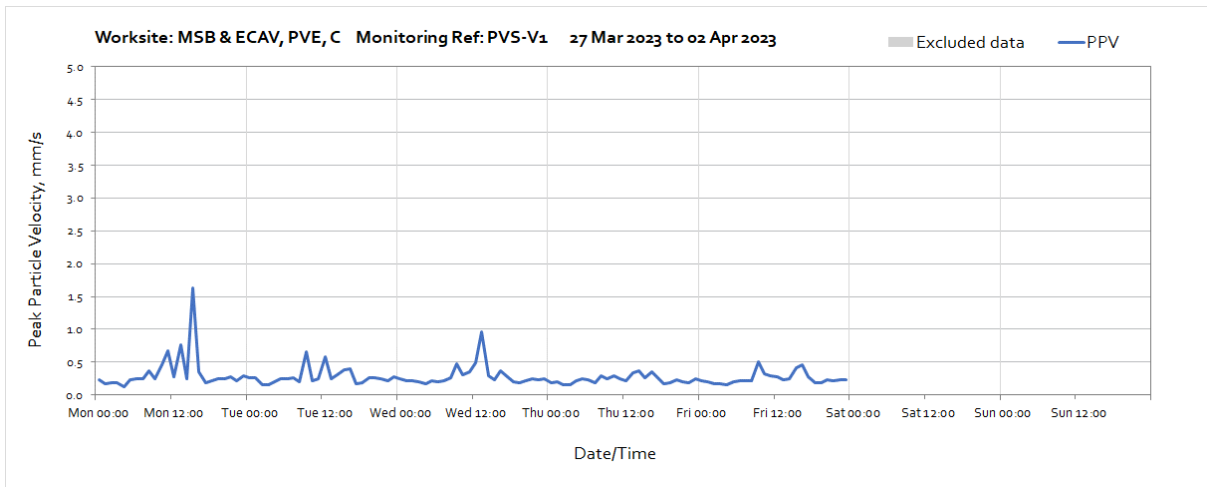
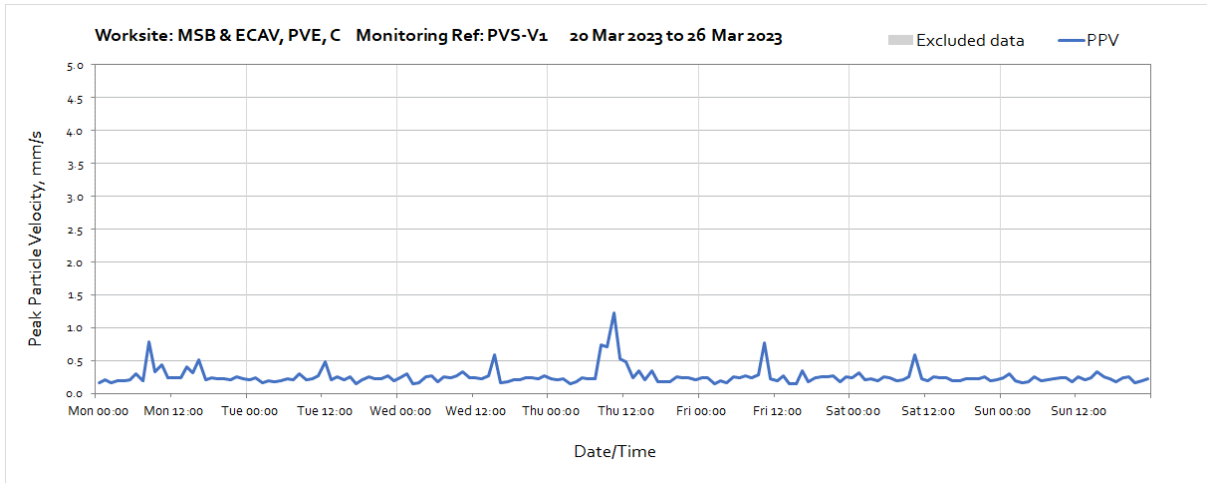
Note: Missing data between 01:00 and 02:00 on Sunday 26th March was due to a monitor time adjustment at the start of British Summer Time.



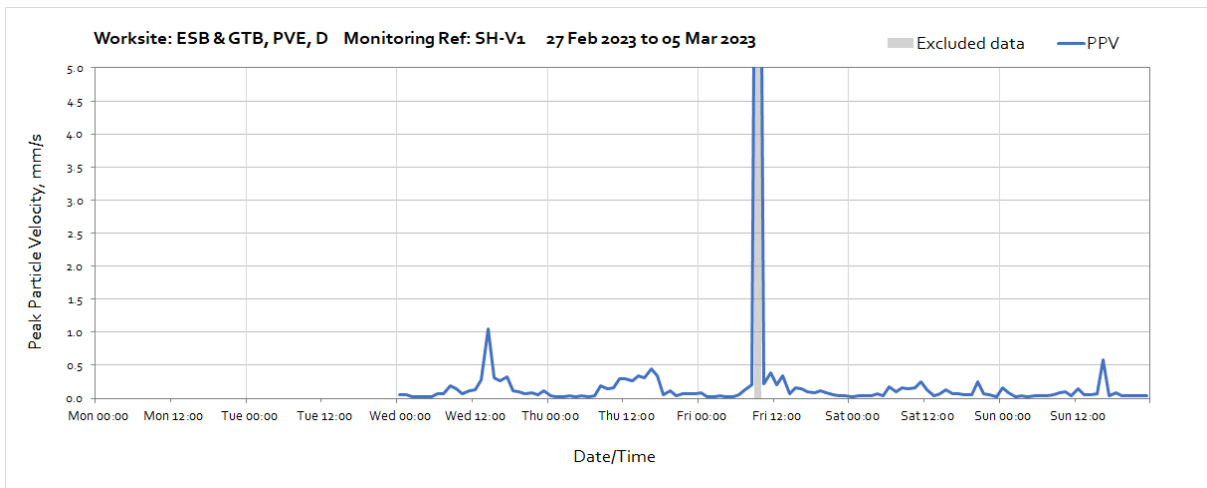
## Worksite: MSB & ECAV, PVE, C - Monitoring Ref: PVS-V1

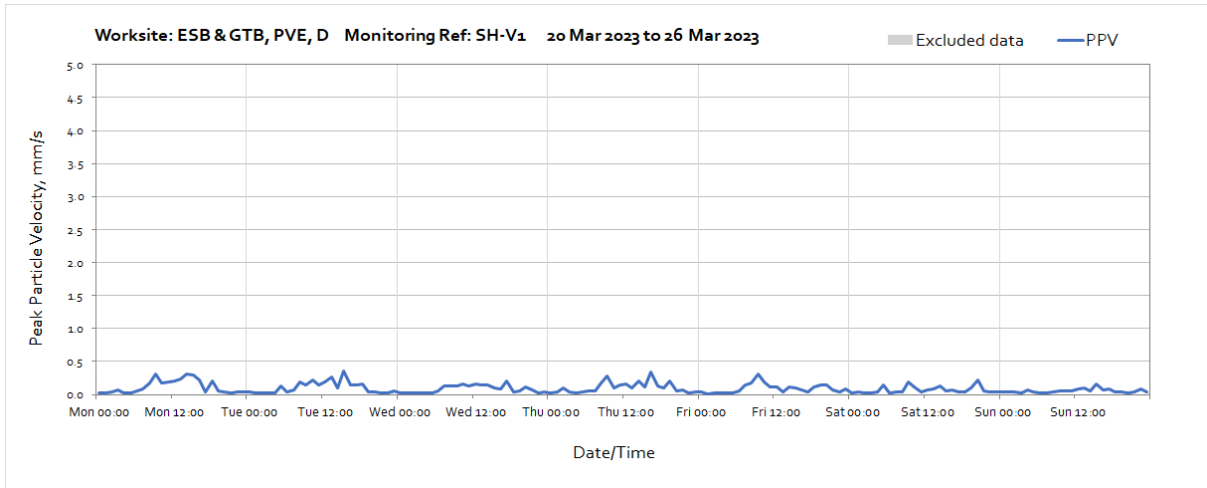
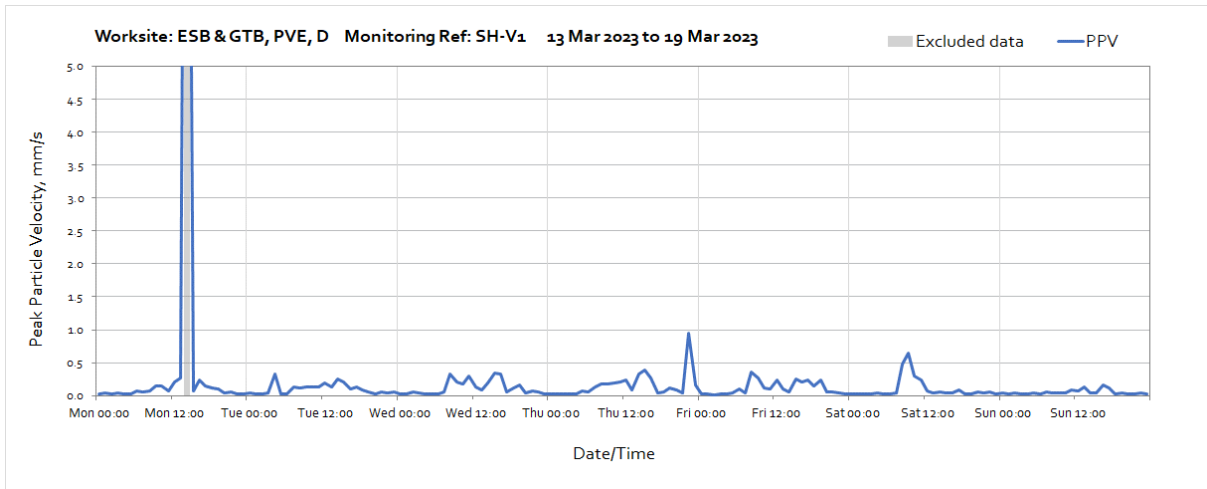
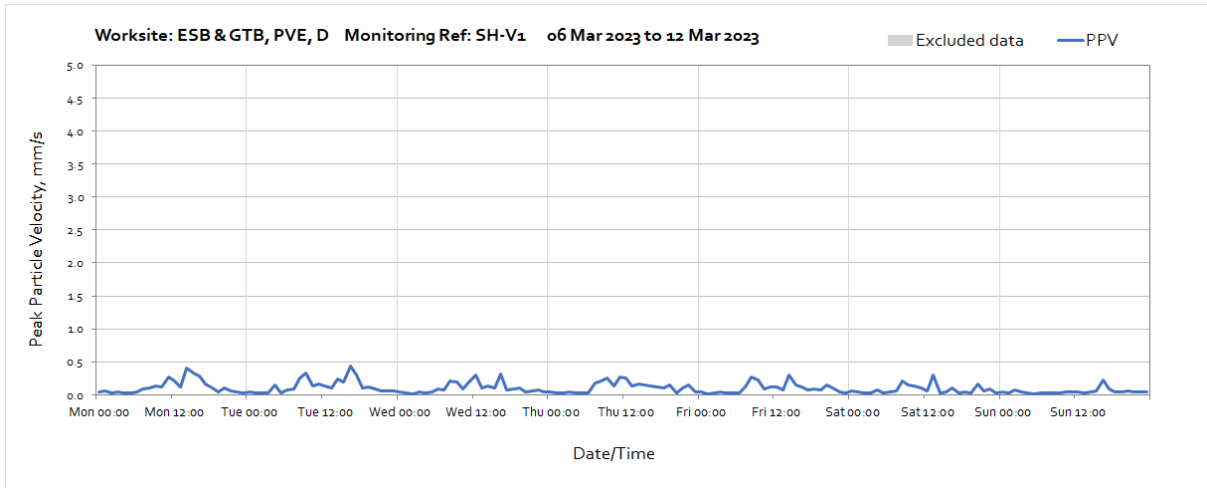


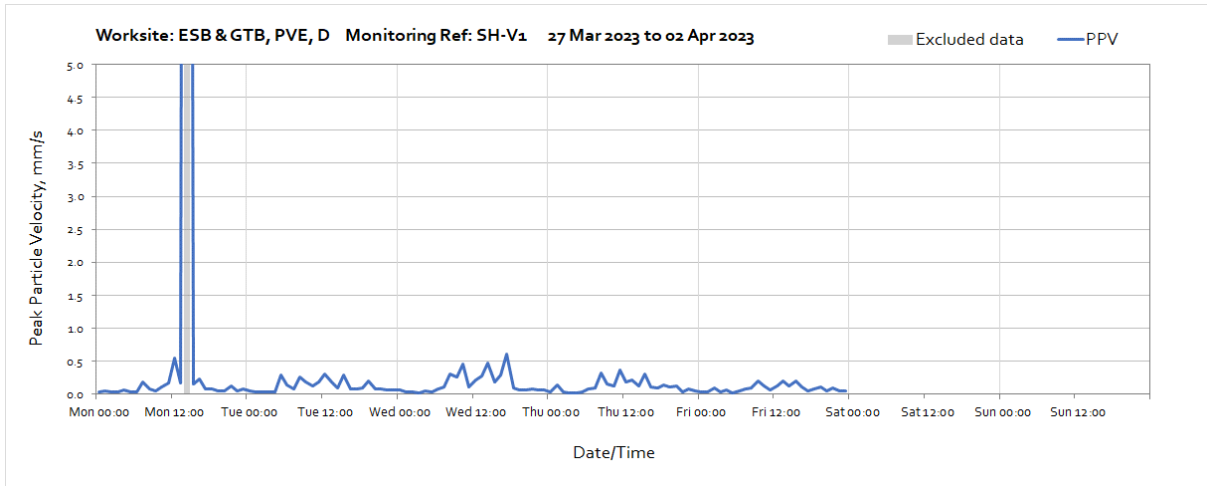
OFFICIAL



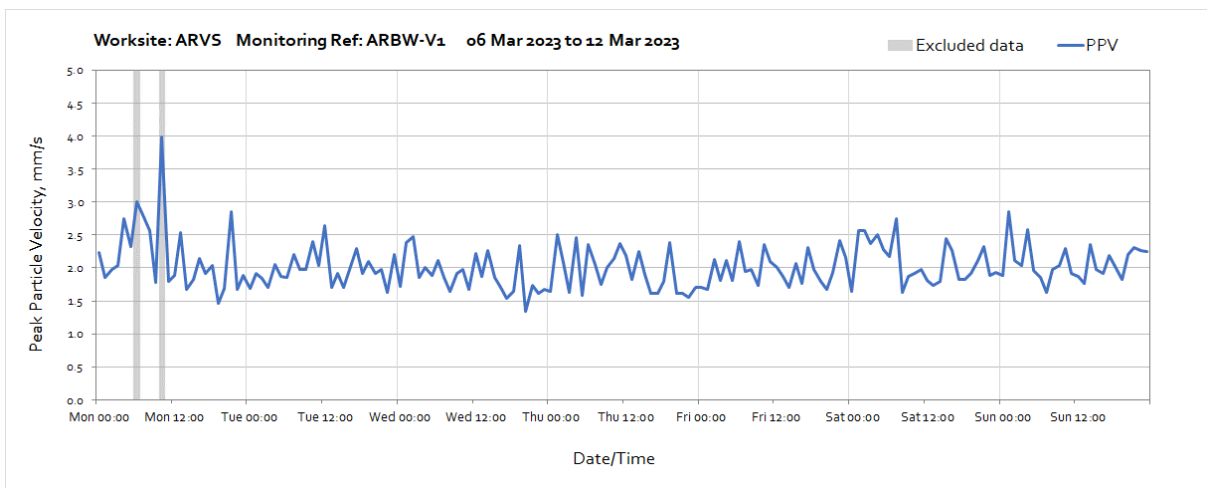
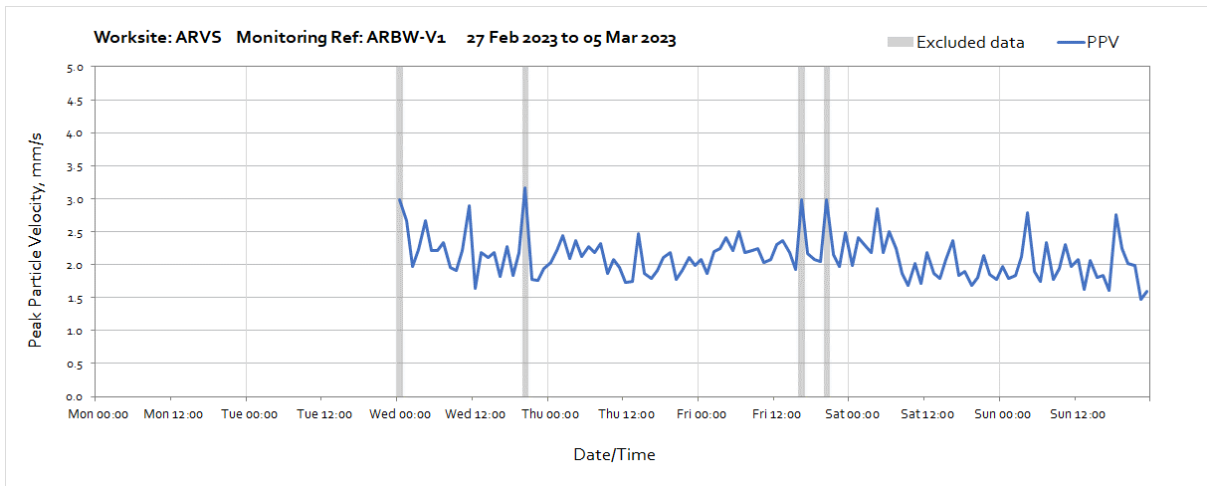
**Worksite: ESB & GTB, PVE, D – Monitoring Ref: SH-V1**

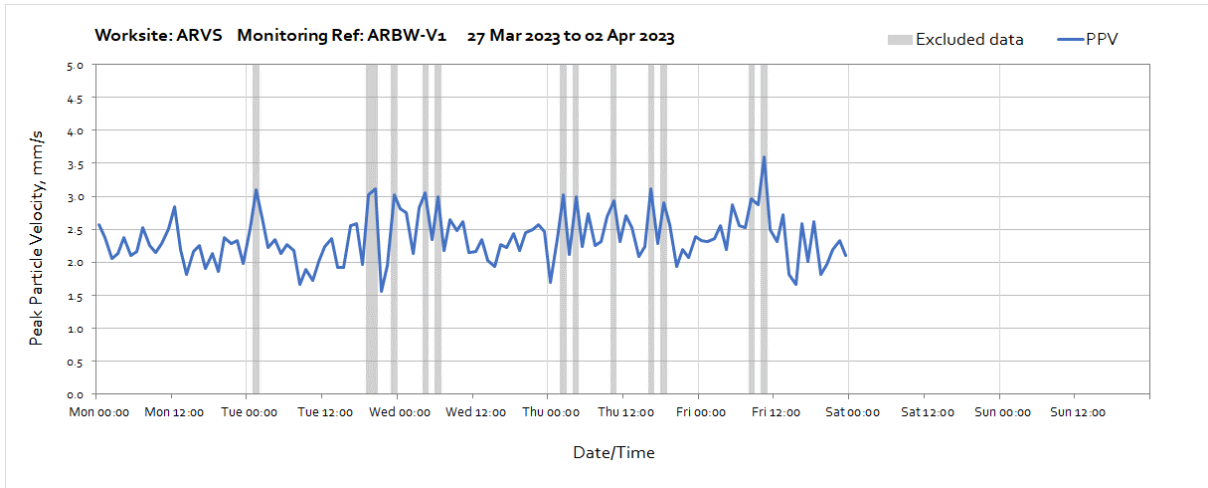
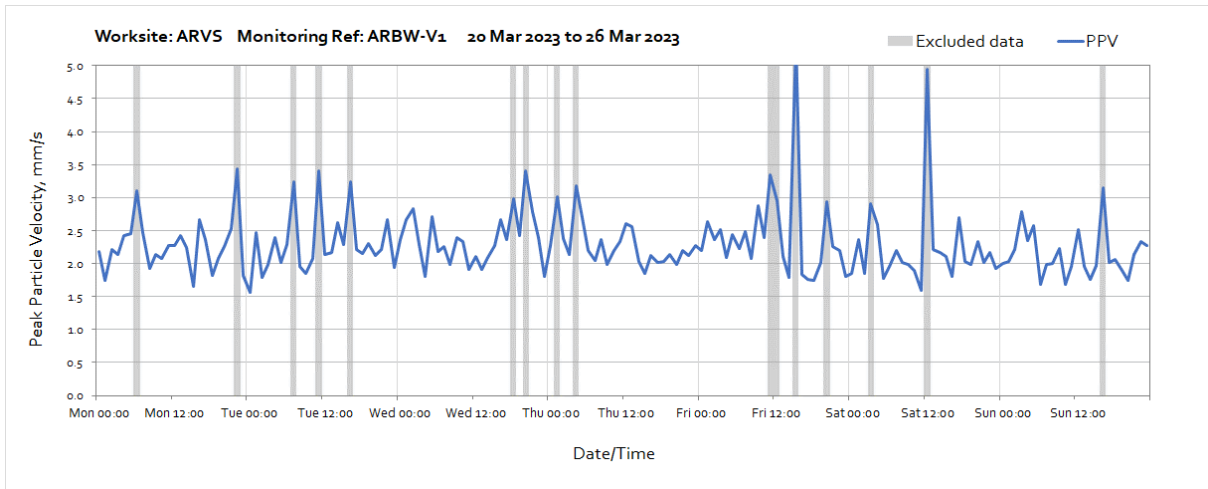
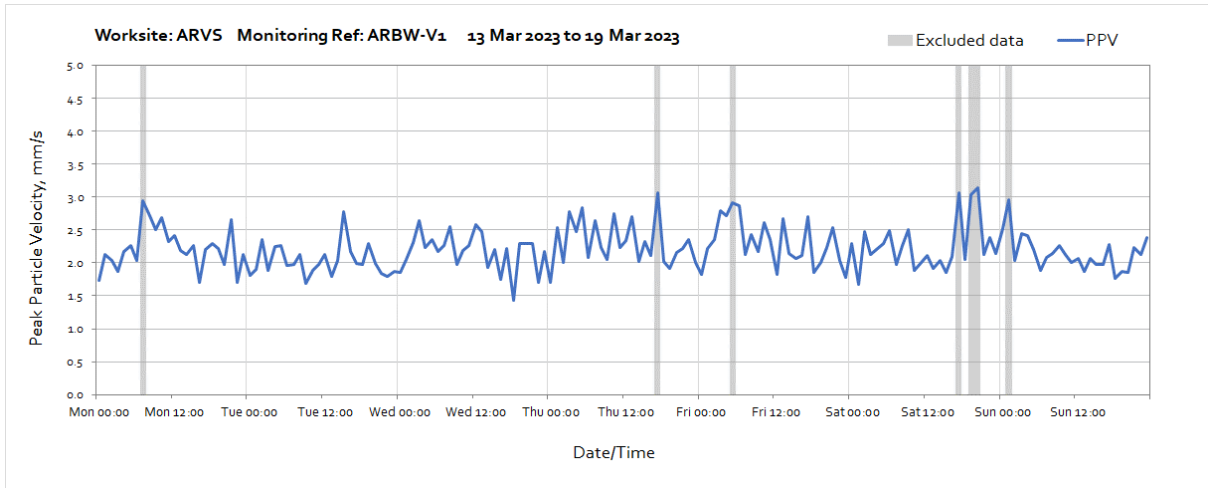




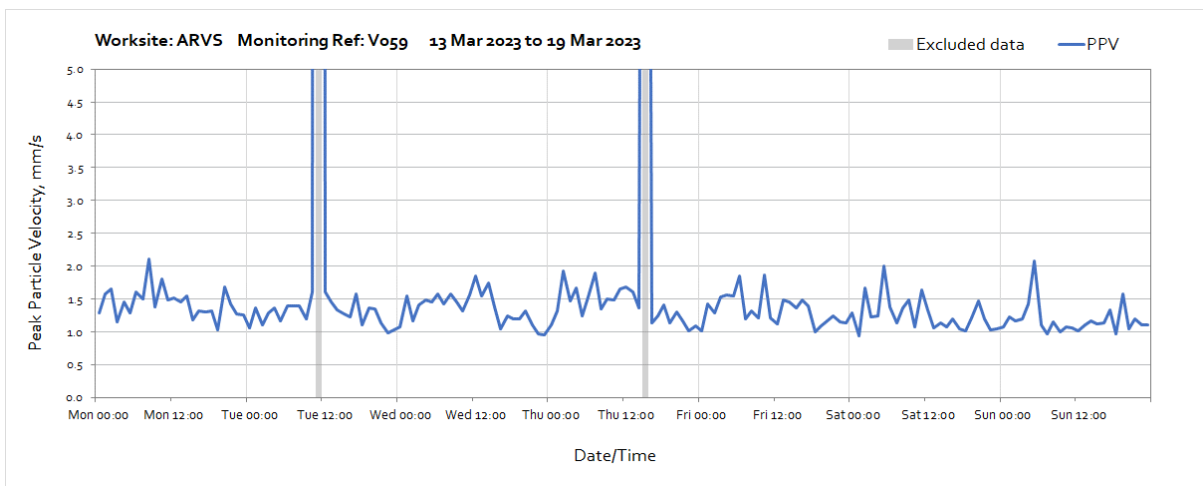
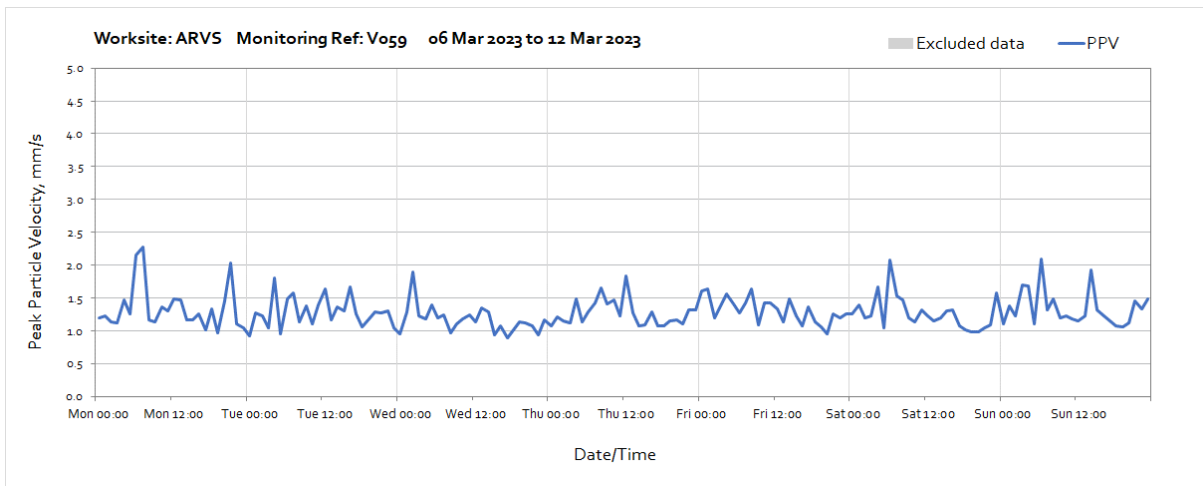
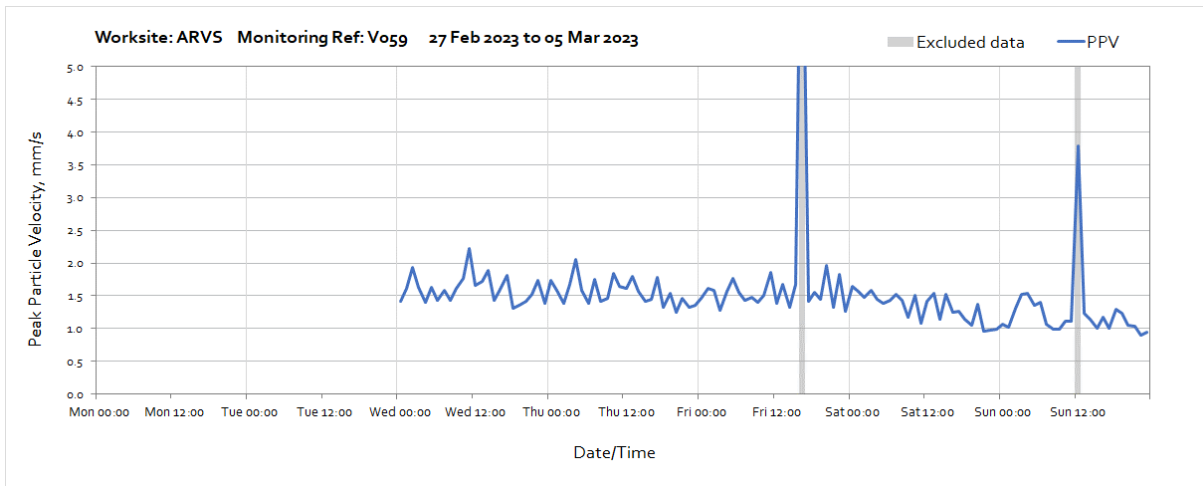


**Worksite: ARVS – Monitoring Ref: ABRW-V1**





## Worksite: ARVS – Monitoring Ref: V059



OFFICIAL



