

**IN THE HIGH COURT OF JUSTICE  
KING'S BENCH DIVISION  
BIRMINGHAM DISTRICT REGISTRY**

BETWEEN:

**(1) HIGH SPEED TWO (HS2) LIMITED  
(2) THE SECRETARY OF STATE FOR TRANSPORT**

**Claimants**

- and -

**PERSONS UNKNOWN & OTHERS**

**Defendants**

---

**SUPPLEMENTAL BUNDLE  
(Volume B)  
*for hearing on 16 May 2023***

---

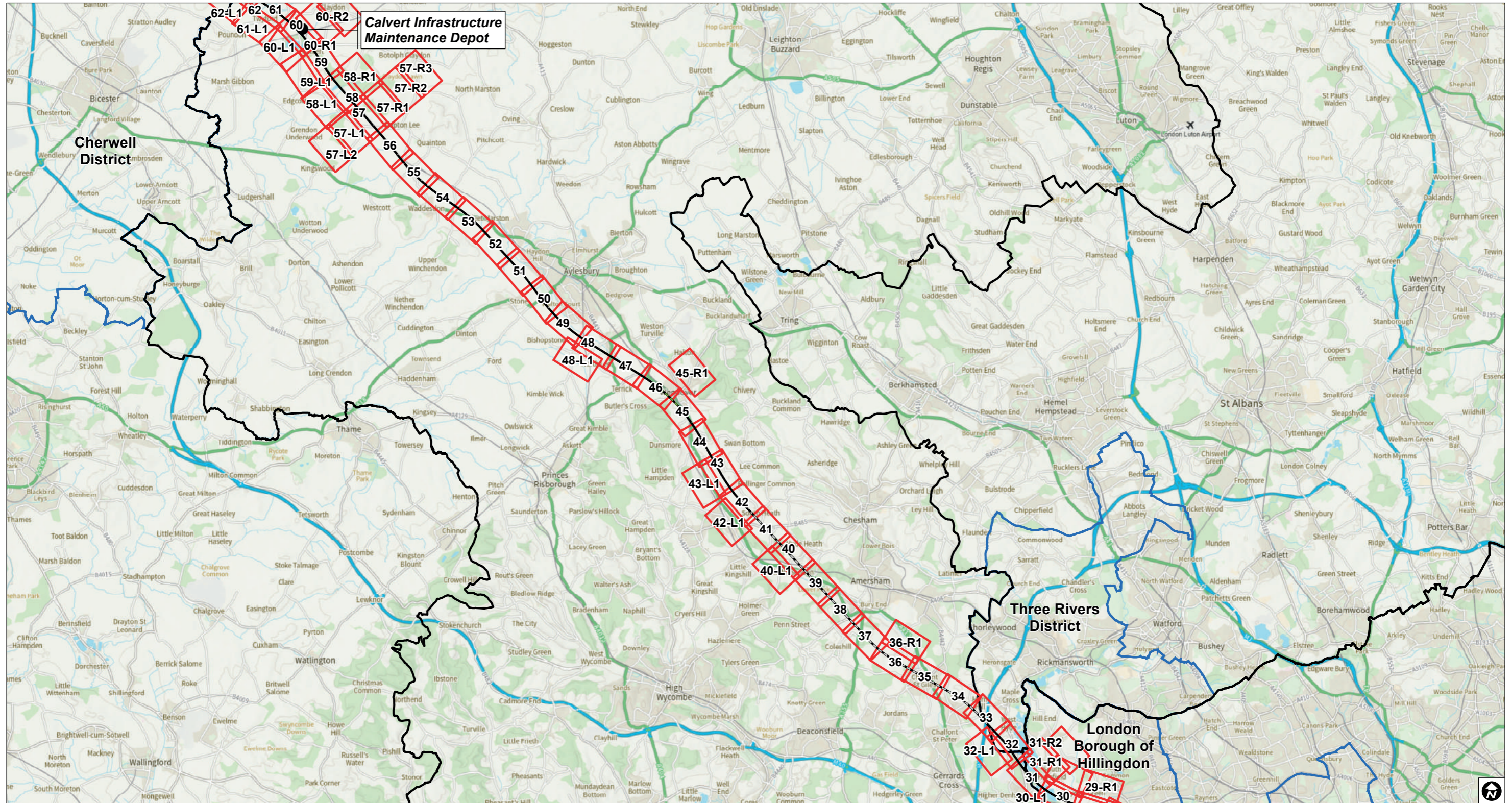
<b>TAB</b>	<b>DOCUMENT</b>	<b>PAGE</b>
1	March 2023 HS2 Land Plans – Part 1	SUPP-B-2 to SUPP-B-214
2	March 2023 HS2 Land Plans – Part 2	SUPP-B-215 to SUPP-B-276

**DLA Piper UK LLP  
1 St Paul's Place  
Sheffield  
S1 2IX**

**Telephone: 0114 283 3312  
Email: HS2Injunction@dlapiper.com  
Reference: RXS/380900/401**

**Solicitors for the Claimants**

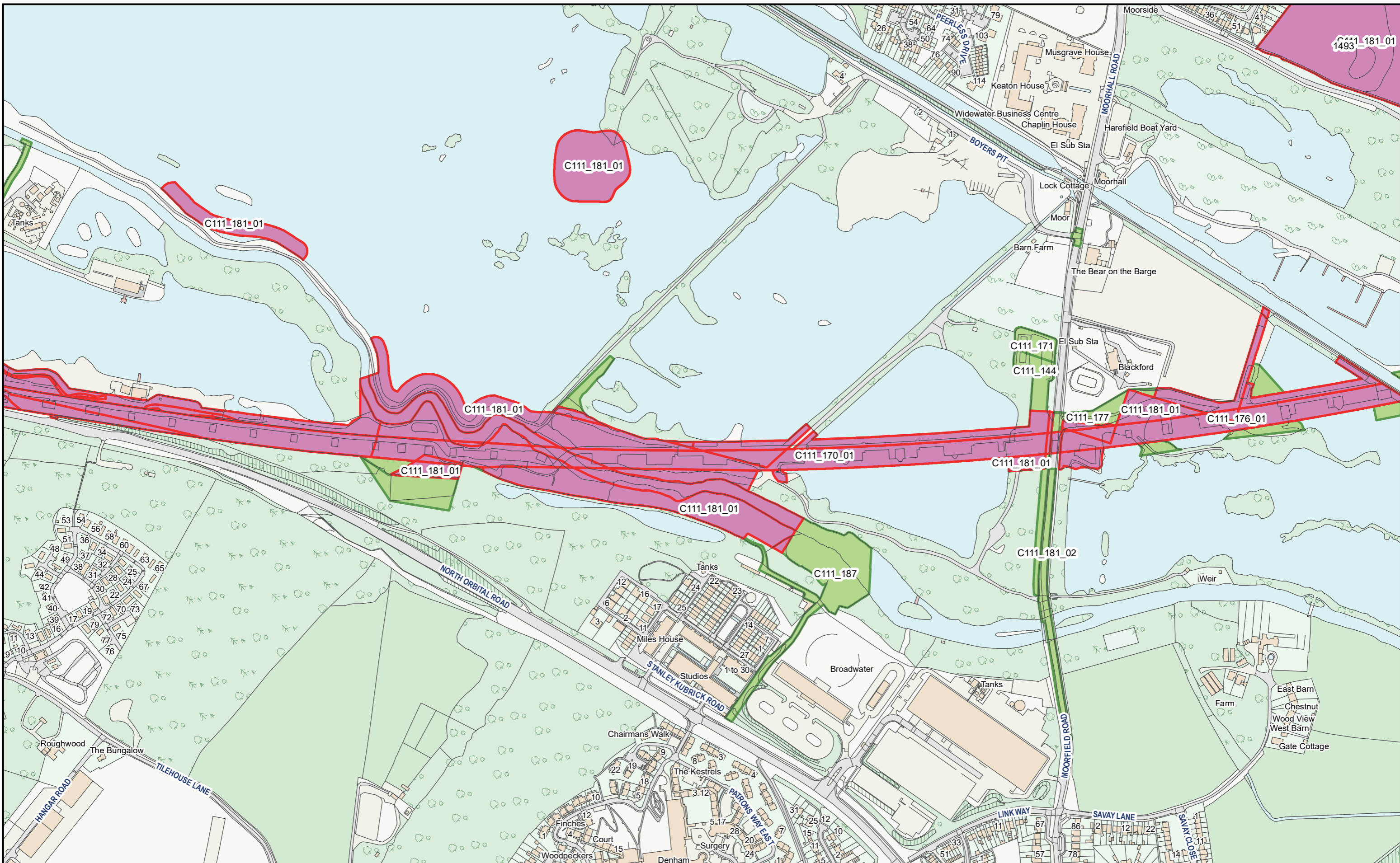
### PHASE ONE AREA CENTRAL (1) KEY PLAN



Individual Key Plan Splits   ● Connection   ● HS2 Depot   ● HS2 Station   — Route on surface   - - - Route in tunnel   - - - Route in green tunnel   □ County boundary   □ Local Authority boundary

PH1-HS2-LP-MAP-000-000085-P02

© Crown copyright and database rights 2023 OS 100049190 HS2 Ltd accept no responsibility for any circumstances, which arise from the reproduction of this map after alteration, amendment or abbreviation or if it is issued in part or issued incomplete in any way.



HS2 Ltd accept no responsibility for any circumstances, which arise from the reproduction of this map after alteration, amendment or abbreviation or if it issued in part or issued incomplete in any way.

© Crown copyright and database rights 2023  
OS 100049190

Derived from (...cite the scale of the BGS data used...) scale BGS Digital Data under licence 2011/111 BP British Geological Survey, © NERC.

Contains Environment Agency information © Environment Agency and database right.

© Crown copyright material is reproduced with the permission of Land Registry under delegated authority from the Controller of HMSO.

This material was last updated on [date] and may not be copied, distributed, sold or published without the formal permission of Land Registry and Ordnance Survey. Only an official copy of a title plan or register obtained from the Land Registry may be used for legal or other official purposes. © Crown Copyright Ordnance Survey.

**Legend**

- Acquired Land (Freehold and leasehold)
- Temporary Possession Land S15/S16



High Speed Two  
Phase One/ Phase 2A  
Injunction Mapping

Map Number:  
31

Page 40 of 268  
*Internal*

**HS2**

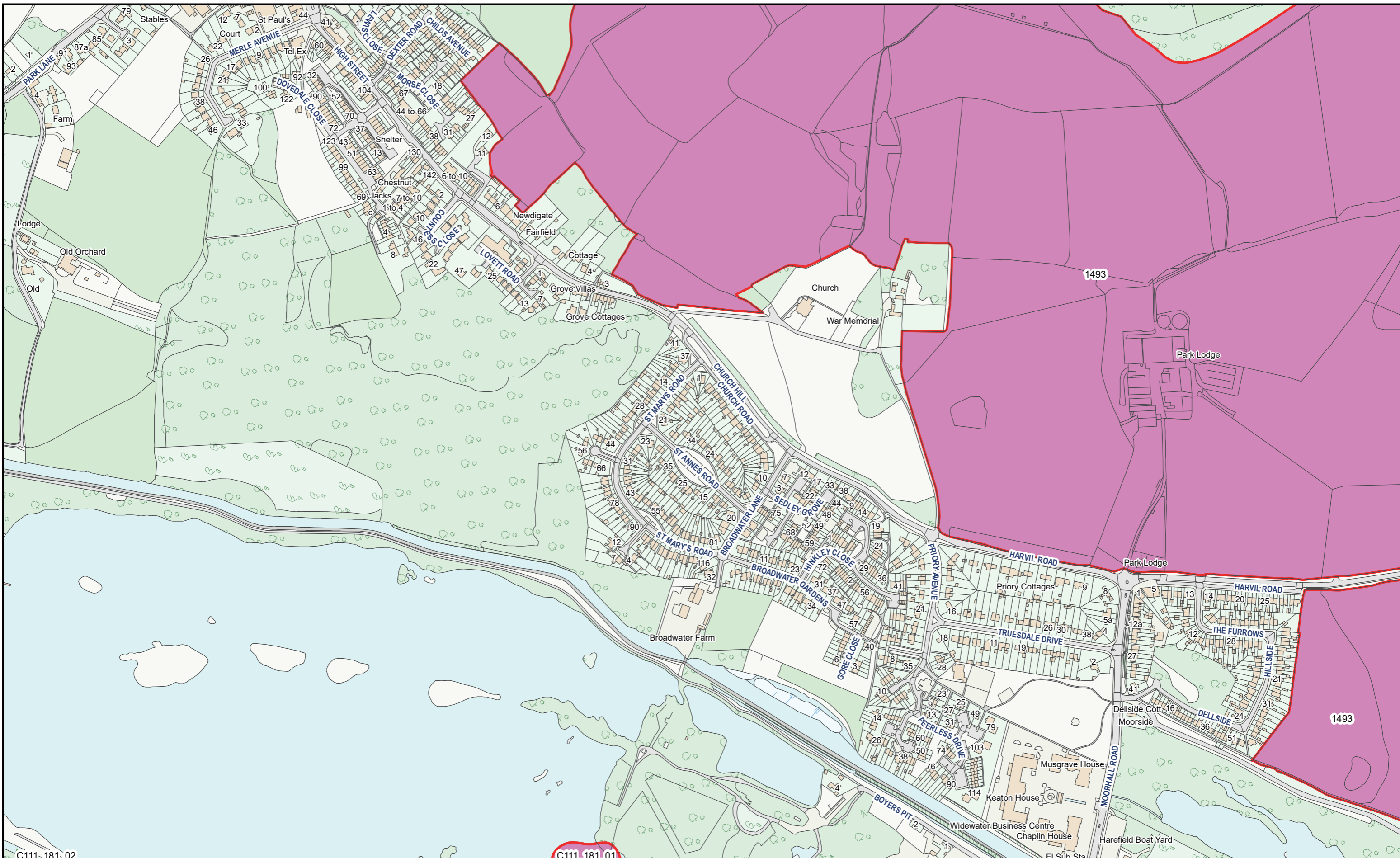
Registered in England. Registration number 06791686.  
Registered office: 2 Snowhill, Queensway, Birmingham B4 6GA.

Scale at A3: 1:5,000

Doc Number: PH1-HS2-LP-MAP-000-000085-P02

Date: 21/03/23

**SUPP-B-3**



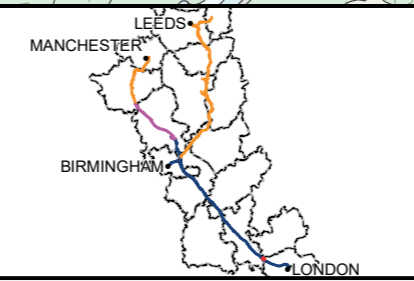
C111\_181\_02

C111\_181\_01

HS2 Ltd accept no responsibility for any circumstances, which arise from the reproduction of this map after alteration, amendment or abbreviation or if it issued in part or issued incomplete in any way.  
 © Crown copyright and database rights 2023  
 OS 100049190  
 Derived from (...cite the scale of the BGS data used...) scale BGS Digital Data under licence 2011/111 BP British Geological Survey, © NERC.  
 Contains Environment Agency information © Environment Agency and database right.  
 © Crown copyright material is reproduced with the permission of Land Registry under delegated authority from the Controller of HMSO.  
 This material was last updated on [date] and may not be copied, distributed, sold or published without the formal permission of Land Registry and Ordnance Survey. Only an official copy of a title plan or register obtained from the Land Registry may be used for legal or other official purposes. © Crown Copyright Ordnance Survey.

**Legend**

- Acquired Land (Freehold and leasehold)
- Temporary Possession Land S15/S16



High Speed Two  
 Phase One/ Phase 2A  
 Injunction Mapping

Map Number:  
 31-R1

Page 41 of 268  
*Internal*

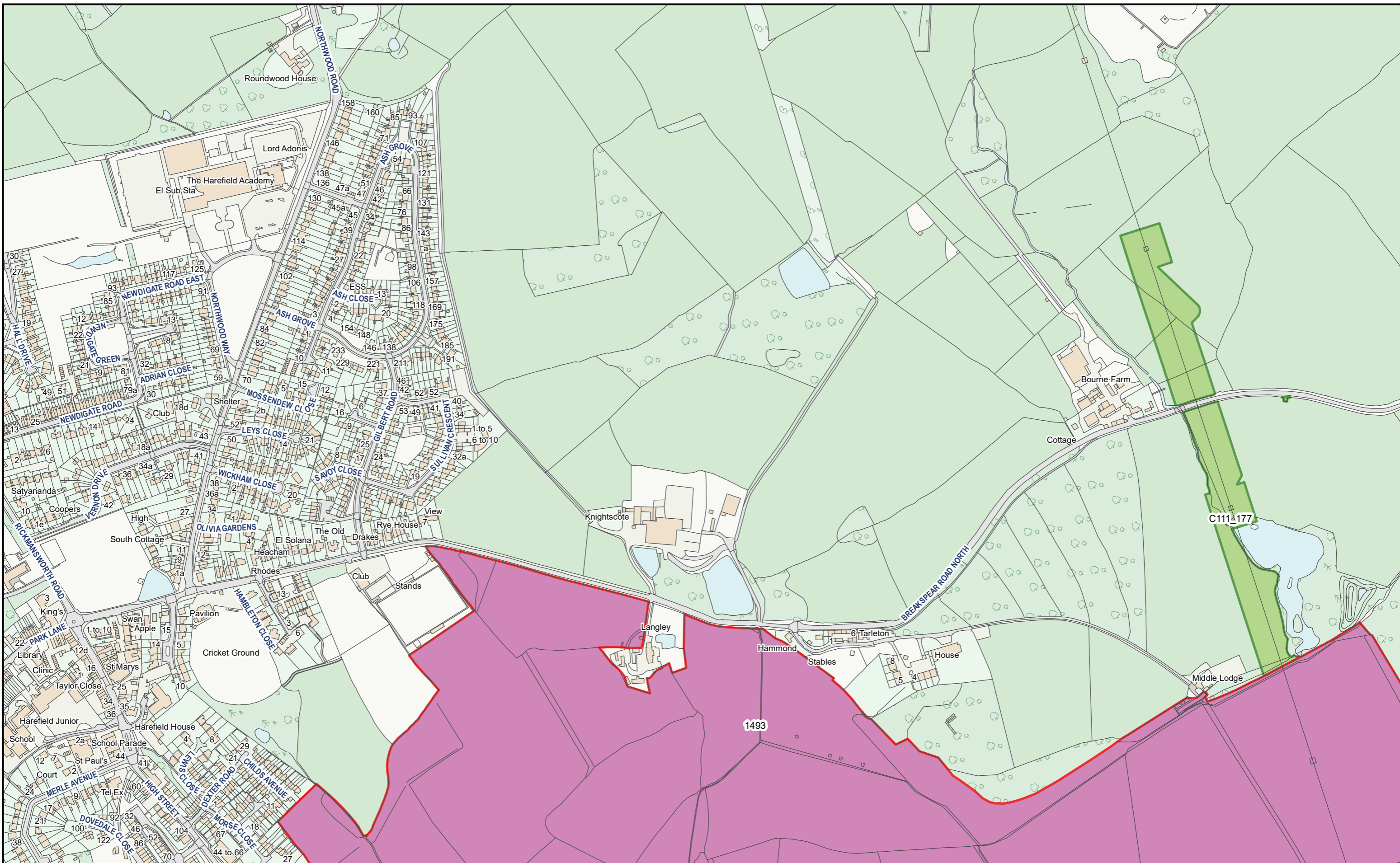
**HS2** Scale at A3: 1:5,000

Registered in England. Registration number 06791686.  
 Registered office: 2 Snowhill, Queensway, Birmingham B4 6GA.

0 50 100 150  
 Metres

**Doc Number:** PH1-HS2-LP-MAP-000-000085-P02 **Date:** 21/03/23

SUPP-B-4



HS2 Ltd accept no responsibility for any circumstances, which arise from the reproduction of this map after alteration, amendment or abbreviation or if it issued in part or issued incomplete in any way.

© Crown copyright and database rights 2023  
OS 100049190

Derived from (... cite the scale of the BGS data used ...) scale BGS Digital Data under licence 2011/111 BP British Geological Survey, © NERC.


Contains Environment Agency information © Environment Agency and database right.

© Crown copyright material is reproduced with the permission of Land Registry under delegated authority from the Controller of HMSO.

This material was last updated on [date] and may not be copied, distributed, sold or published without the formal permission of Land Registry and Ordnance Survey. Only an official copy of a title plan or register obtained from the Land Registry may be used for legal or other official purposes. © Crown Copyright Ordnance Survey.

**Legend**

- Acquired Land (Freehold and leasehold)
- Temporary Possession Land S15/S16



MANCHESTER  
LEEDS  
BIRMINGHAM  
LONDON

High Speed Two  
Phase One/ Phase 2A  
Injunction Mapping

Map Number:  
31-R2

Page 42 of 268  
*Internal*

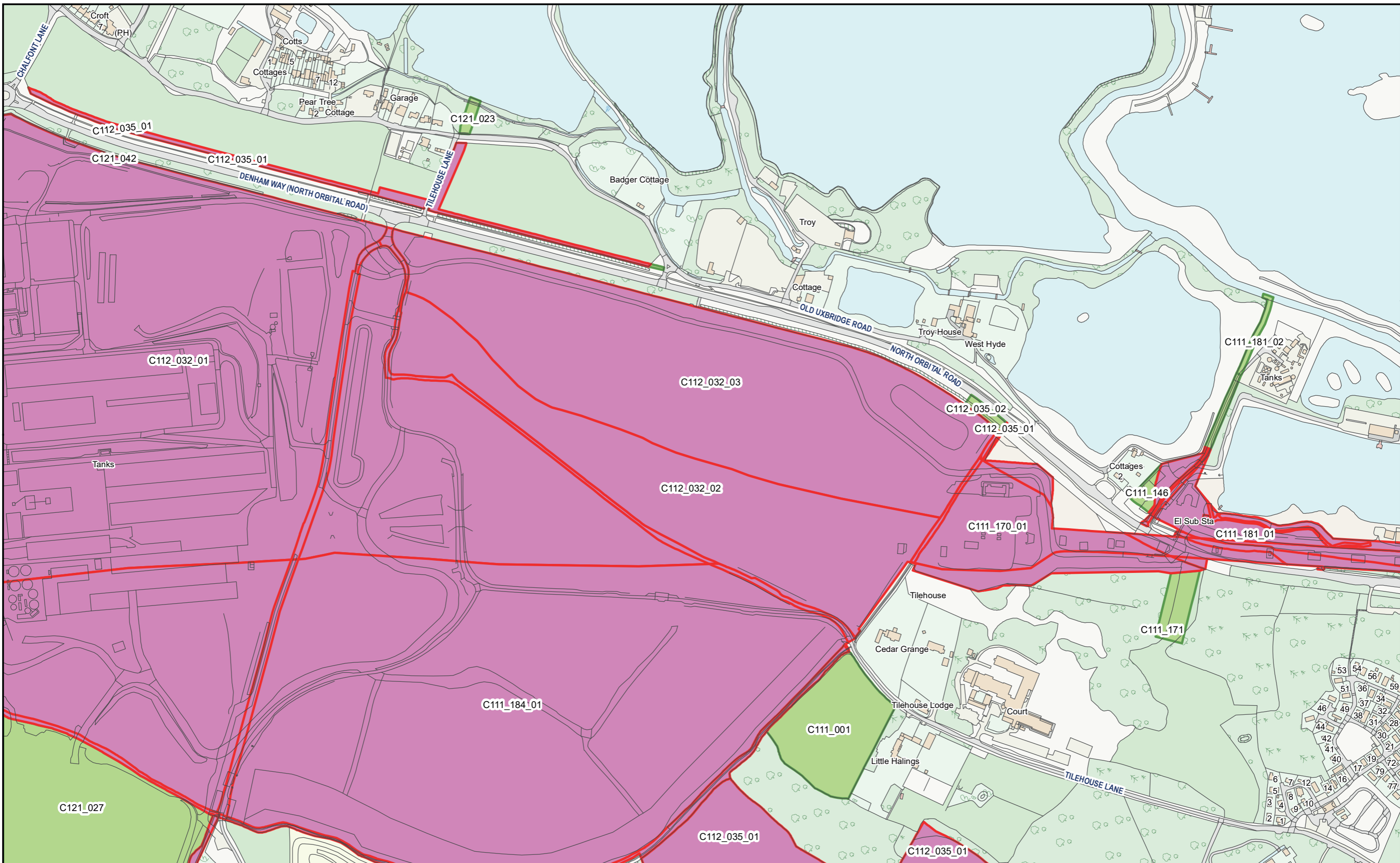
**HS2**

Scale at A3: 1:5,000

Registered in England. Registration number 06791686.  
Registered office: 2 Snowhill, Queensway, Birmingham B4 6GA.

Doc Number: PH1-HS2-LP-MAP-000-000085-P02  
Date: 21/03/23

**SUPP-B-5**



HS2 Ltd accept no responsibility for any circumstances, which arise from the reproduction of this map after alteration, amendment or abbreviation or if it issued in part or issued incomplete in any way.

© Crown copyright and database rights 2023  
OS 100049190

Derived from (...cite the scale of the BGS data used...) scale BGS Digital Data under licence 2011/111 BP British Geological Survey, © NERC.


Contains Environment Agency information © Environment Agency and database right.

© Crown copyright material is reproduced with the permission of Land Registry under delegated authority from the Controller of HMSO.

This material was last updated on [date] and may not be copied, distributed, sold or published without the formal permission of Land Registry and Ordnance Survey. Only an official copy of a title plan or register obtained from the Land Registry may be used for legal or other official purposes. © Crown Copyright Ordnance Survey.

**Legend**

- Acquired Land (Freehold and leasehold)
- Temporary Possession Land S15/S16



High Speed Two  
Phase One/ Phase 2A  
Injunction Mapping

Map Number:  
32

Page 43 of 268  
*Internal*

**HS2**

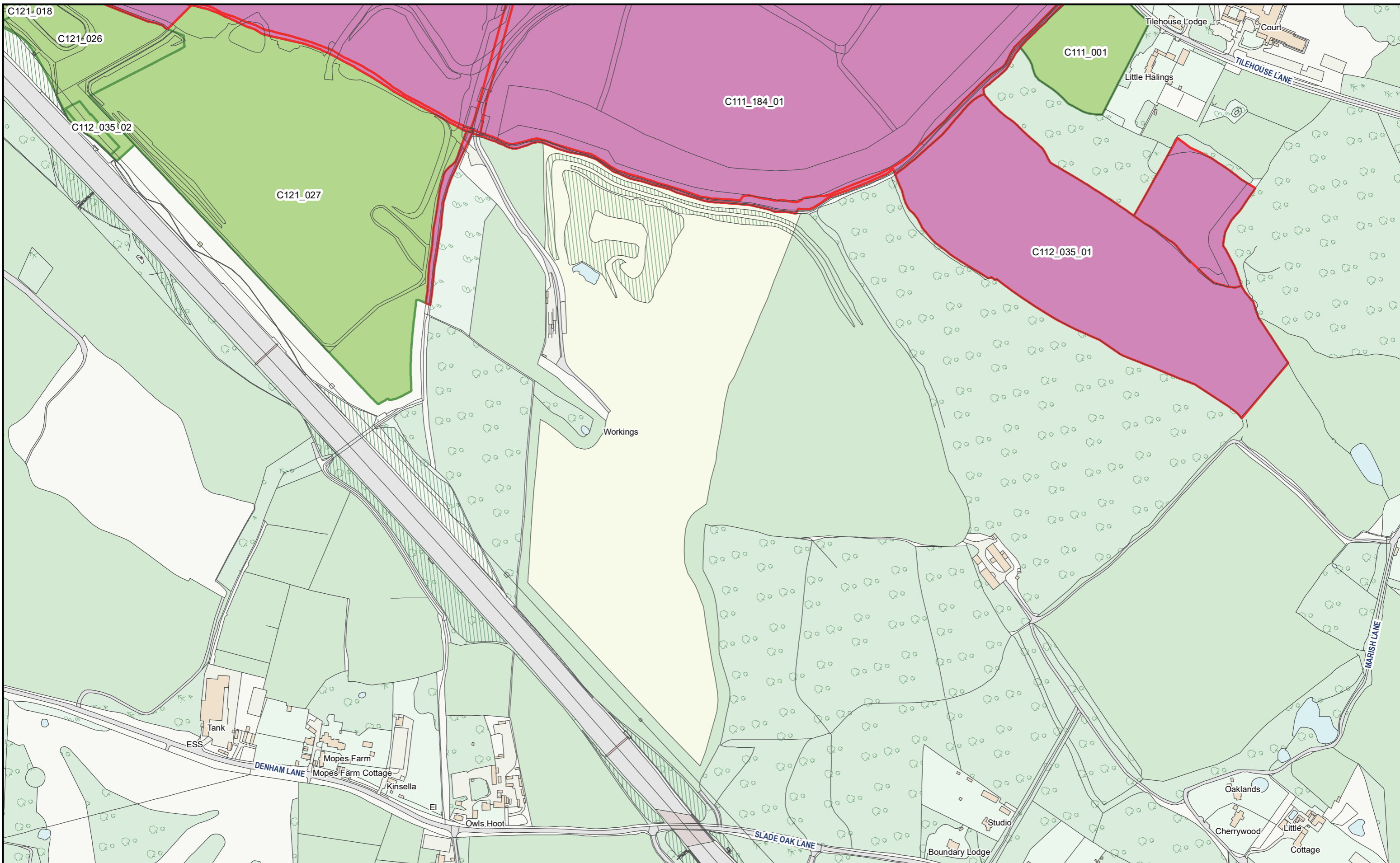
Registered in England. Registration number 06791686.  
Registered office: 2 Snowhill, Queensway, Birmingham B4 6GA.

Scale at A3: 1:5,000

Doc Number: PH1-HS2-LP-MAP-000-000085-P02

Date: 21/03/23

**SUPP-B-6**



HS2 Ltd accept no responsibility for any circumstances, which arise from the reproduction of this map after alteration, amendment or abbreviation or if it issued in part or issued incomplete in any way.

© Crown copyright and database rights 2023  
OS 100049190

Derived from (...cite the scale of the BGS data used...) scale BGS Digital Data under licence 2011/111 BP British Geological Survey, © NERC.

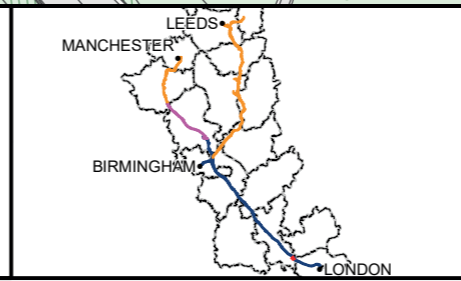
Contains Environment Agency information © Environment Agency and database right.

© Crown copyright material is reproduced with the permission of Land Registry under delegated authority from the Controller of HMSO.

This material was last updated on [date] and may not be copied, distributed, sold or published without the formal permission of Land Registry and Ordnance Survey. Only an official copy of a title plan or register obtained from the Land Registry may be used for legal or other official purposes. © Crown Copyright Ordnance Survey.

**Legend**

- Acquired Land (Freehold and leasehold)
- Temporary Possession Land S15/S16



High Speed Two  
Phase One/ Phase 2A  
Injunction Mapping

Map Number:  
32-L1

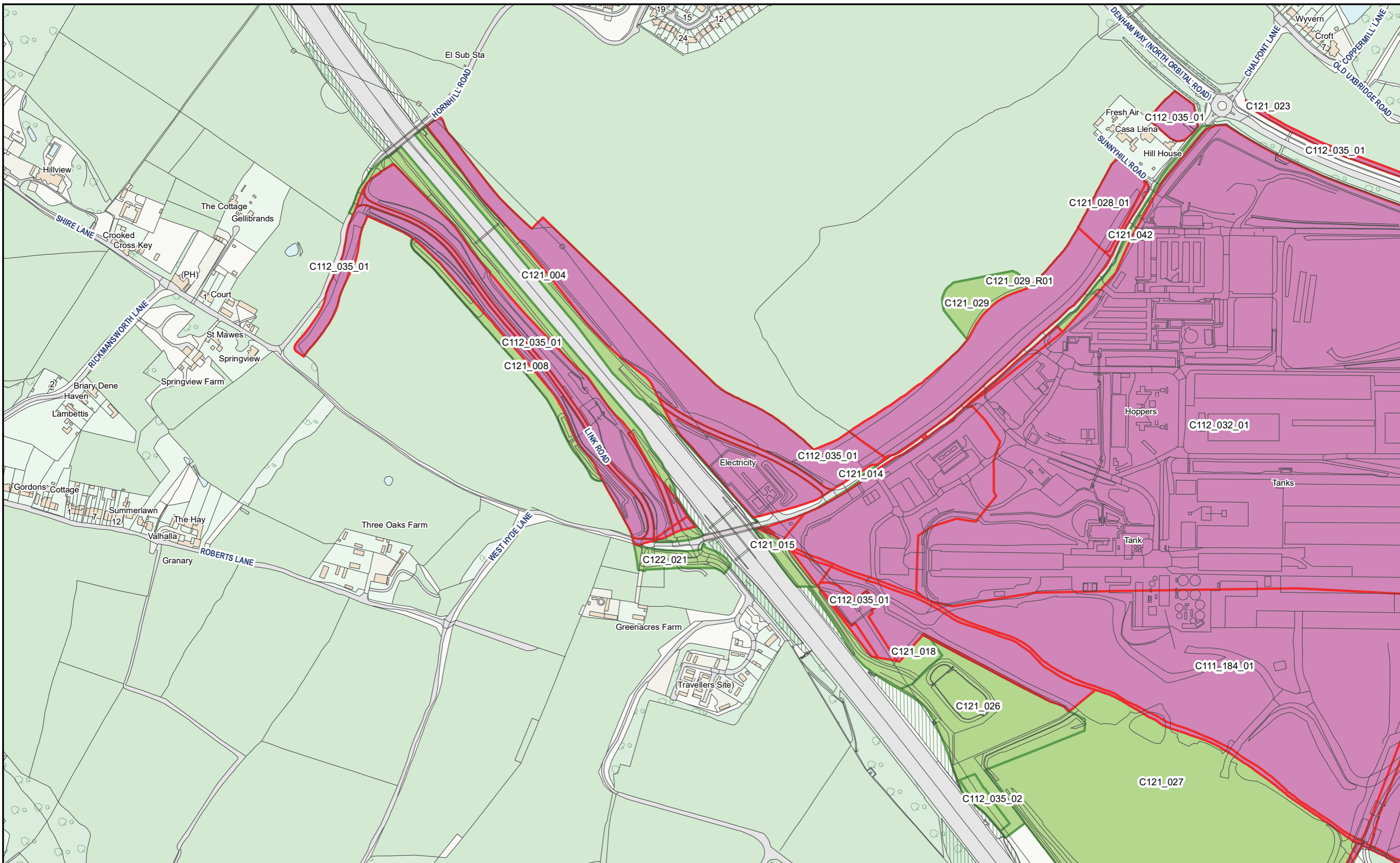
Page 44 of 268  
*Internal*

**HS2**

Registered in England. Registration number 06791686.  
Registered office: 2 Snowhill, Queensway, Birmingham B4 6GA.

Scale at A3: 1:5,000

Doc Number: PH1-HS2-LP-MAP-000-000085-P02  
Date: 21/03/23



HS2 Ltd accept no responsibility for any circumstances, which arise from the reproduction of this map after alteration, amendment or abbreviation or if it issued in part or issued incomplete in any way.

© Crown copyright and database rights 2023  
OS 100049190

Derived from (...cite the scale of the BGS data used...) scale BGS Digital Data under licence 2011/111 BP British Geological Survey, © NERC.

Contains Environment Agency information © Environment Agency and database right.

© Crown copyright material is reproduced with the permission of Land Registry under delegated authority from the Controller of HMSO.

This material was last updated on [date] and may not be copied, distributed, sold or published without the formal permission of Land Registry and Ordnance Survey. Only an official copy of a title plan or register obtained from the Land Registry may be used for legal or other official purposes. © Crown Copyright Ordnance Survey.

**Legend**

- Acquired Land (Freehold and leasehold)
- Temporary Possession Land S15/S16



High Speed Two  
Phase One/ Phase 2A  
Injunction Mapping

Map Number:  
33

Page 45 of 268  
*Internal*

**HS2**

Registered in England. Registration number 06791686.  
Registered office: 2 Snowhill, Queensway, Birmingham B4 6QA.

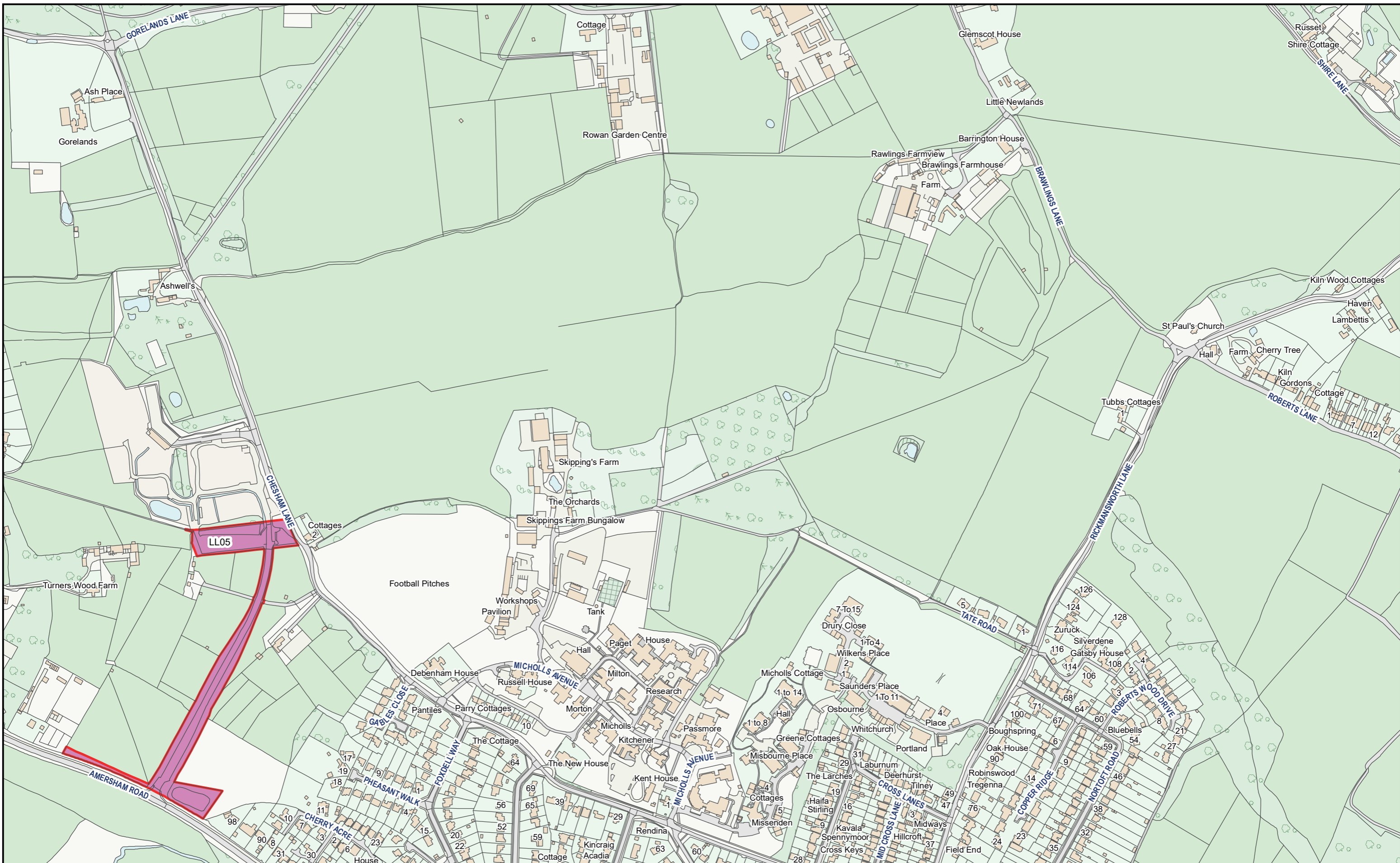
Scale at A3: 1:5,000

Doc Number: PH1-HS2-LP-MAP-000-000085-P02

Date: 21/03/23

**SUPP-B-8**





HS2 Ltd accept no responsibility for any circumstances, which arise from the reproduction of this map after alteration, amendment or abbreviation or if it issued in part or issued incomplete in any way.

© Crown copyright and database rights 2023  
OS 100049190

Derived from (...cite the scale of the BGS data used...) scale BGS Digital Data under licence 2011/111 BP British Geological Survey, © NERC.

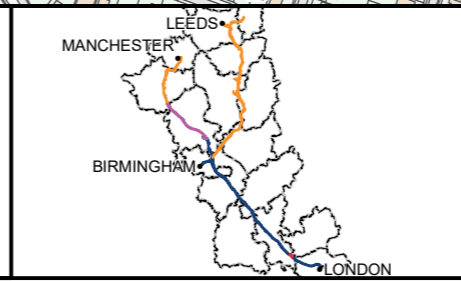
Contains Environment Agency information © Environment Agency and database right.

© Crown copyright material is reproduced with the permission of Land Registry under delegated authority from the Controller of HMSO.

This material was last updated on [date] and may not be copied, distributed, sold or published without the formal permission of Land Registry and Ordnance Survey. Only an official copy of a title plan or register obtained from the Land Registry may be used for legal or other official purposes. © Crown Copyright Ordnance Survey.

**Legend**

- Acquired Land (Freehold and leasehold)
- Temporary Possession Land S15/S16



High Speed Two  
Phase One/ Phase 2A  
Injunction Mapping

Map Number:  
34

Page 46 of 268  
*Internal*

**HS2**

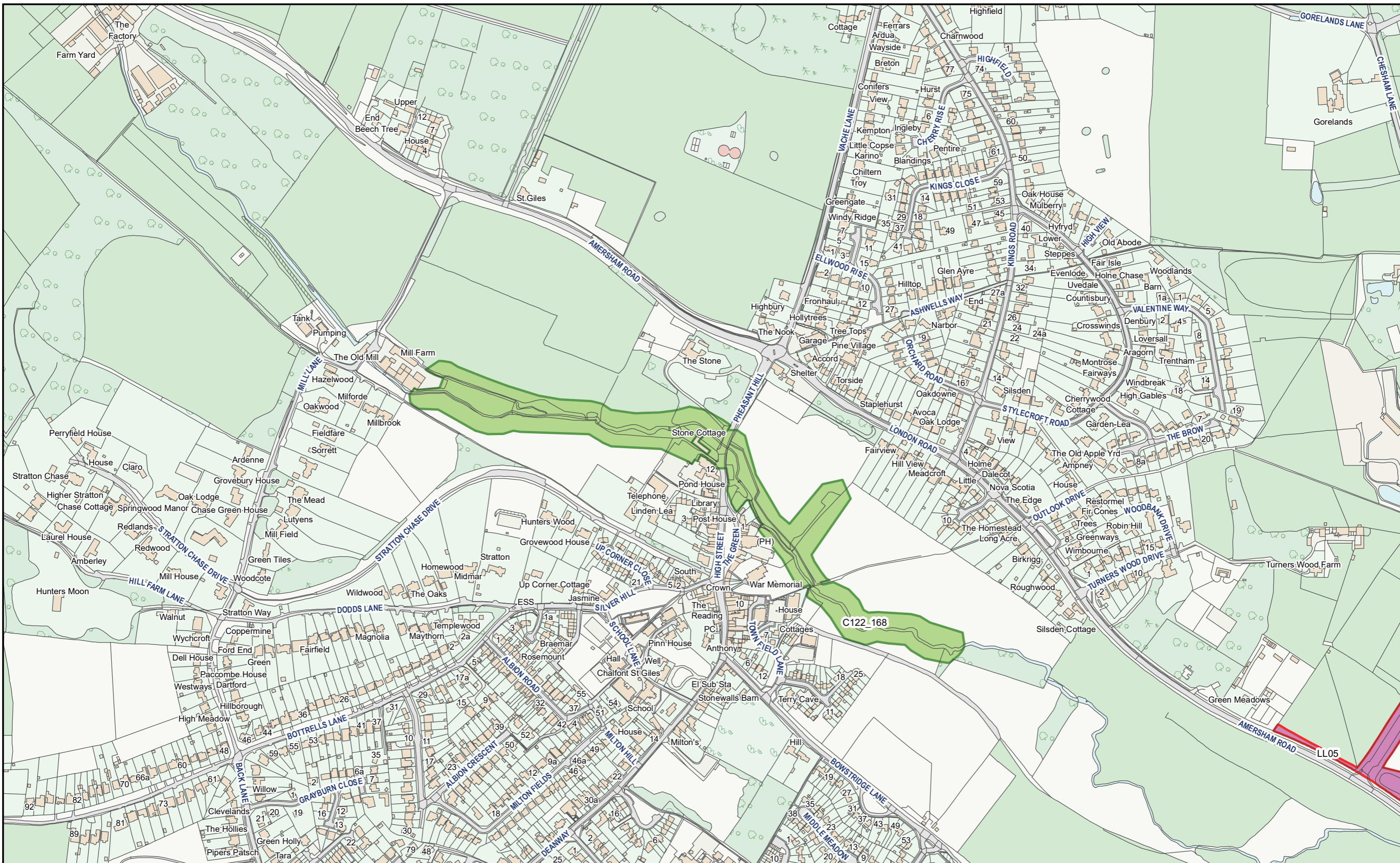
Scale at A3: 1:5,000

Registered in England. Registration number 06791686.  
Registered office: 2 Snowhill, Queensway, Birmingham B4 6GA.

0 50 100 150  
Metres

Doc Number: PH1-HS2-LP-MAP-000-000085-P02  
Date: 21/03/23

**SUPP-B-9**



HS2 Ltd accept no responsibility for any circumstances, which arise from the reproduction of this map after alteration, amendment or abbreviation or if it issued in part or issued incomplete in any way.

© Crown copyright and database rights 2023  
OS 100049190

Derived from (... cite the scale of the BGS data used...) scale BGS Digital Data under licence 2011/111 BP British Geological Survey, © NERC.

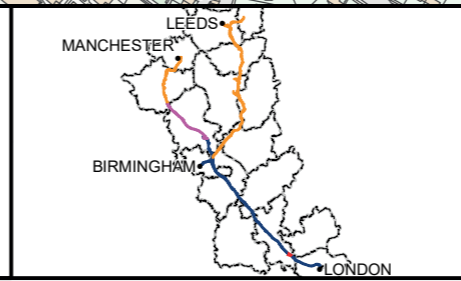
Contains Environment Agency information © Environment Agency and database right.

© Crown copyright material is reproduced with the permission of Land Registry under delegated authority from the Controller of HMSO.

This material was last updated on [date] and may not be copied, distributed, sold or published without the formal permission of Land Registry and Ordnance Survey. Only an official copy of a title plan or register obtained from the Land Registry may be used for legal or other official purposes. © Crown Copyright Ordnance Survey.

**Legend**

- Acquired Land (Freehold and leasehold)
- Temporary Possession Land S15/S16



High Speed Two  
Phase One/ Phase 2A  
Injunction Mapping

Map Number:  
35

Page 47 of 268  
*Internal*

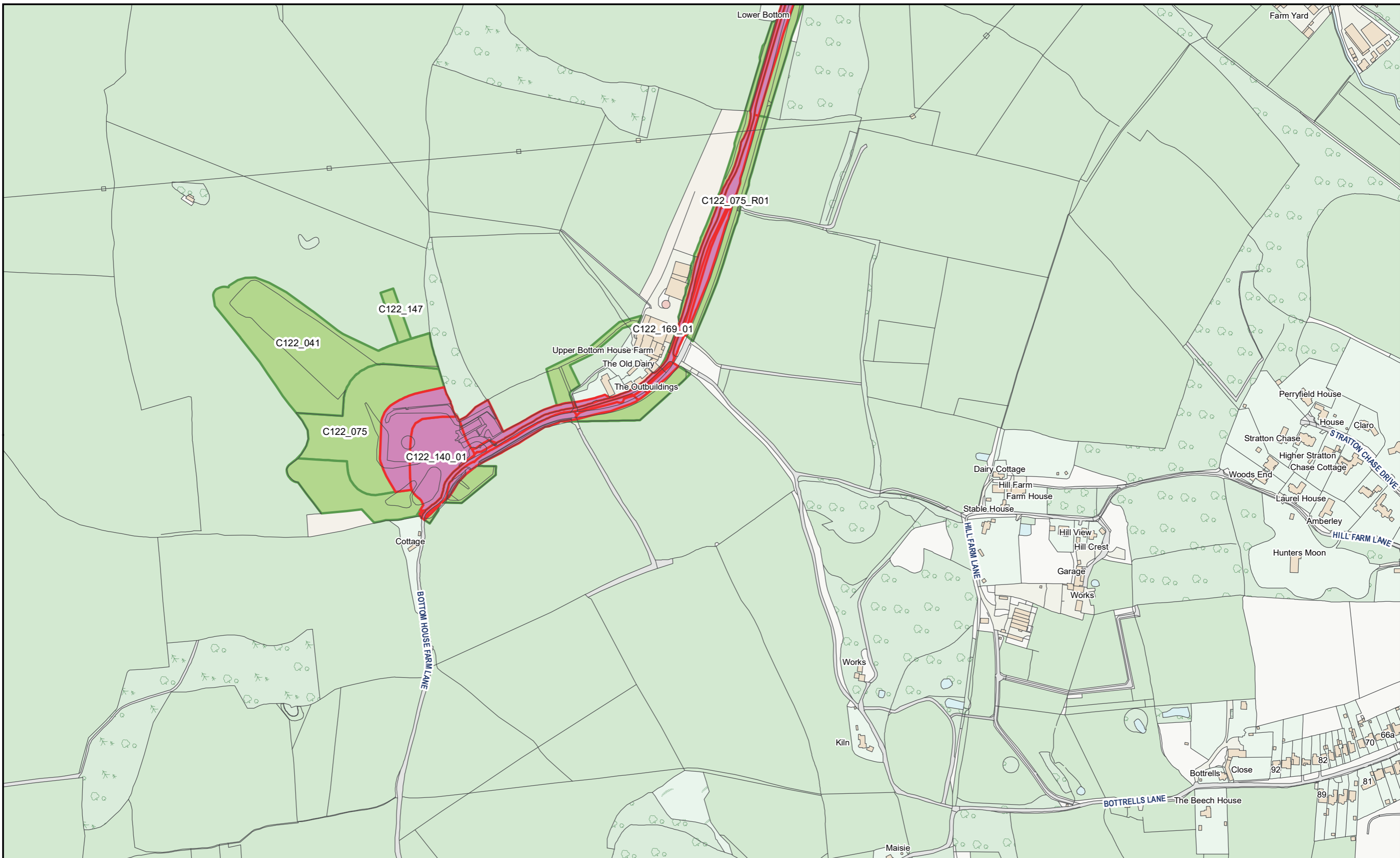
**HS2** Scale at A3: 1:5,000

Registered in England. Registration number 06791686.  
Registered office: 2 Snowhill, Queensway, Birmingham B4 6QA.

0 50 100 150  
Metres

**Doc Number:** PH1-HS2-LP-MAP-000-000085-P02 **Date:** 21/03/23

**SUPP-B-10**



HS2 Ltd accept no responsibility for any circumstances, which arise from the reproduction of this map after alteration, amendment or abbreviation or if it issued in part or issued incomplete in any way.

© Crown copyright and database rights 2023  
OS 100049190

Derived from (...cite the scale of the BGS data used...) scale BGS Digital Data under licence 2011/111 BP British Geological Survey, © NERC.

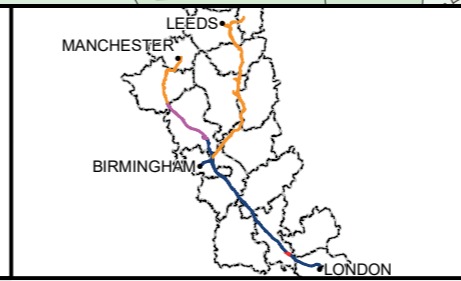
Contains Environment Agency information © Environment Agency and database right.

© Crown copyright material is reproduced with the permission of Land Registry under delegated authority from the Controller of HMSO.

This material was last updated on [date] and may not be copied, distributed, sold or published without the formal permission of Land Registry and Ordnance Survey. Only an official copy of a title plan or register obtained from the Land Registry may be used for legal or other official purposes. © Crown Copyright Ordnance Survey.

**Legend**

- Acquired Land (Freehold and leasehold)
- Temporary Possession Land S15/S16



High Speed Two  
Phase One/ Phase 2A  
Injunction Mapping

Map Number:  
36

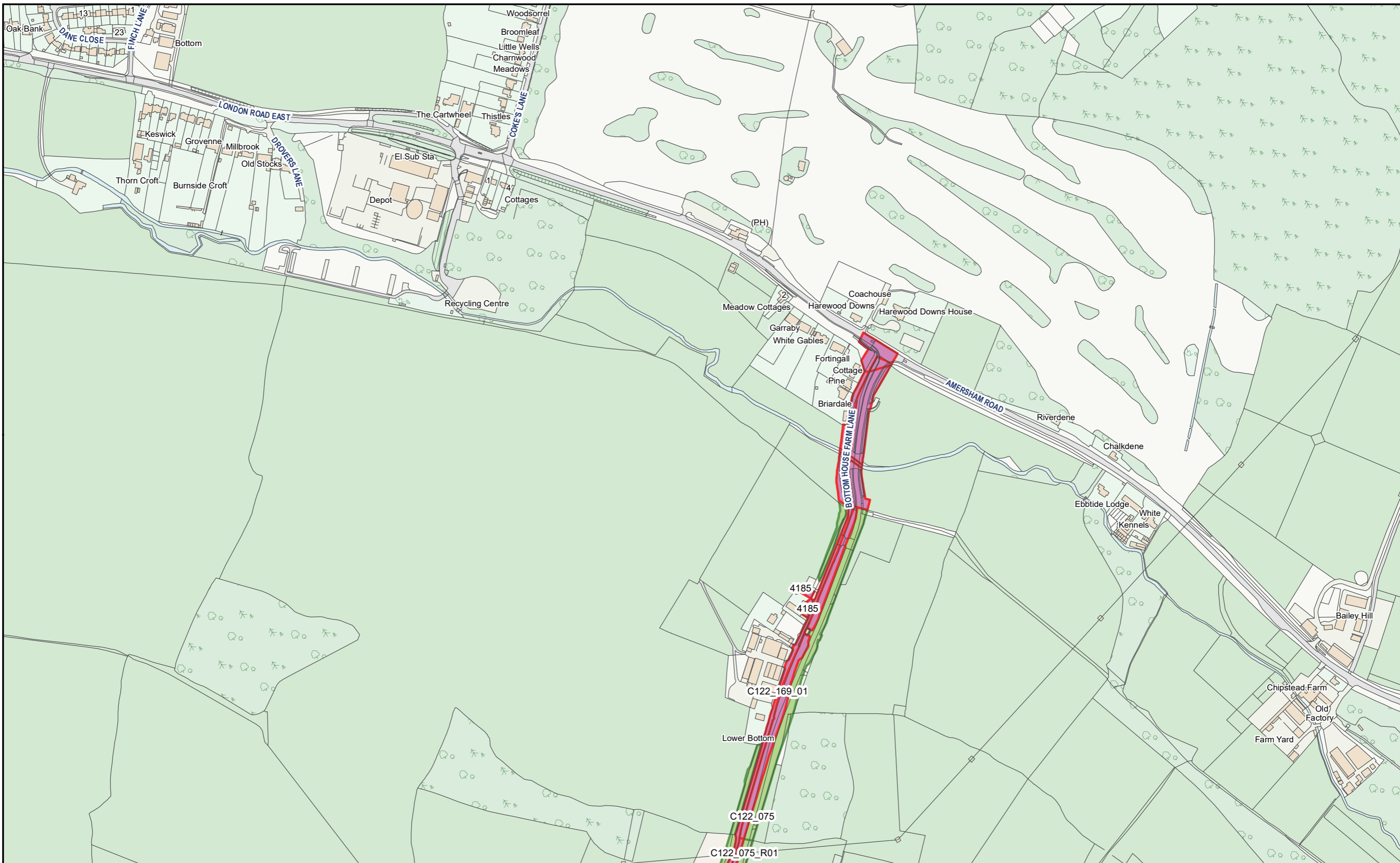
Page 48 of 268  
*Internal*

**HS2**

Registered in England. Registration number 06791686.  
Registered office: 2 Snowhill, Queensway, Birmingham B4 6QA.

Scale at A3: 1:5,000

Doc Number: PH1-HS2-LP-MAP-000-000085-P02      Date: 21/03/23



HS2 Ltd accept no responsibility for any circumstances, which arise from the reproduction of this map after alteration, amendment or abbreviation or if it issued in part or issued incomplete in any way.

© Crown copyright and database rights 2023  
OS 100049190

Derived from (...cite the scale of the BGS data used...) scale BGS Digital Data under licence 2011/111 BP British Geological Survey, © NERC.

Contains Environment Agency information © Environment Agency and database right.

© Crown copyright material is reproduced with the permission of Land Registry under delegated authority from the Controller of HMSO.

This material was last updated on [date] and may not be copied, distributed, sold or published without the formal permission of Land Registry and Ordnance Survey. Only an official copy of a title plan or register obtained from the Land Registry may be used for legal or other official purposes. © Crown Copyright Ordnance Survey.

**Legend**

- Acquired Land (Freehold and leasehold)
- Temporary Possession Land S15/S16



High Speed Two  
Phase One/ Phase 2A  
Injunction Mapping

Map Number:  
36-R1

Page 49 of 268  
*Internal*

**HS2**

Registered in England. Registration number 06791686.  
Registered office: 2 Snowhill, Queensway, Birmingham B4 6QA.

Scale at A3: 1:5,000

Doc Number: PH1-HS2-LP-MAP-000-000085-P02

Date: 21/03/23

**SUPP-B-12**



C122 146

HS2 Ltd accept no responsibility for any circumstances, which arise from the reproduction of this map after alteration, amendment or abbreviation or if it issued in part or issued incomplete in any way.  
 © Crown copyright and database rights 2023  
 OS 100049190  
 Derived from (...cite the scale of the BGS data used...) scale BGS Digital Data under licence 2011/111 BP British Geological Survey, © NERC.  
 Contains Environment Agency information © Environment Agency and database right.  
 © Crown copyright material is reproduced with the permission of Land Registry under delegated authority from the Controller of HMSO.  
 This material was last updated on [date] and may not be copied, distributed, sold or published without the formal permission of Land Registry and Ordnance Survey. Only an official copy of a title plan or register obtained from the Land Registry may be used for legal or other official purposes. © Crown Copyright Ordnance Survey.

**Legend**

- Acquired Land (Freehold and leasehold)
- Temporary Possession Land S15/S16



High Speed Two  
 Phase One/ Phase 2A  
 Injunction Mapping

Map Number:  
 37

Page 50 of 268  
*Internal*

**HS2**

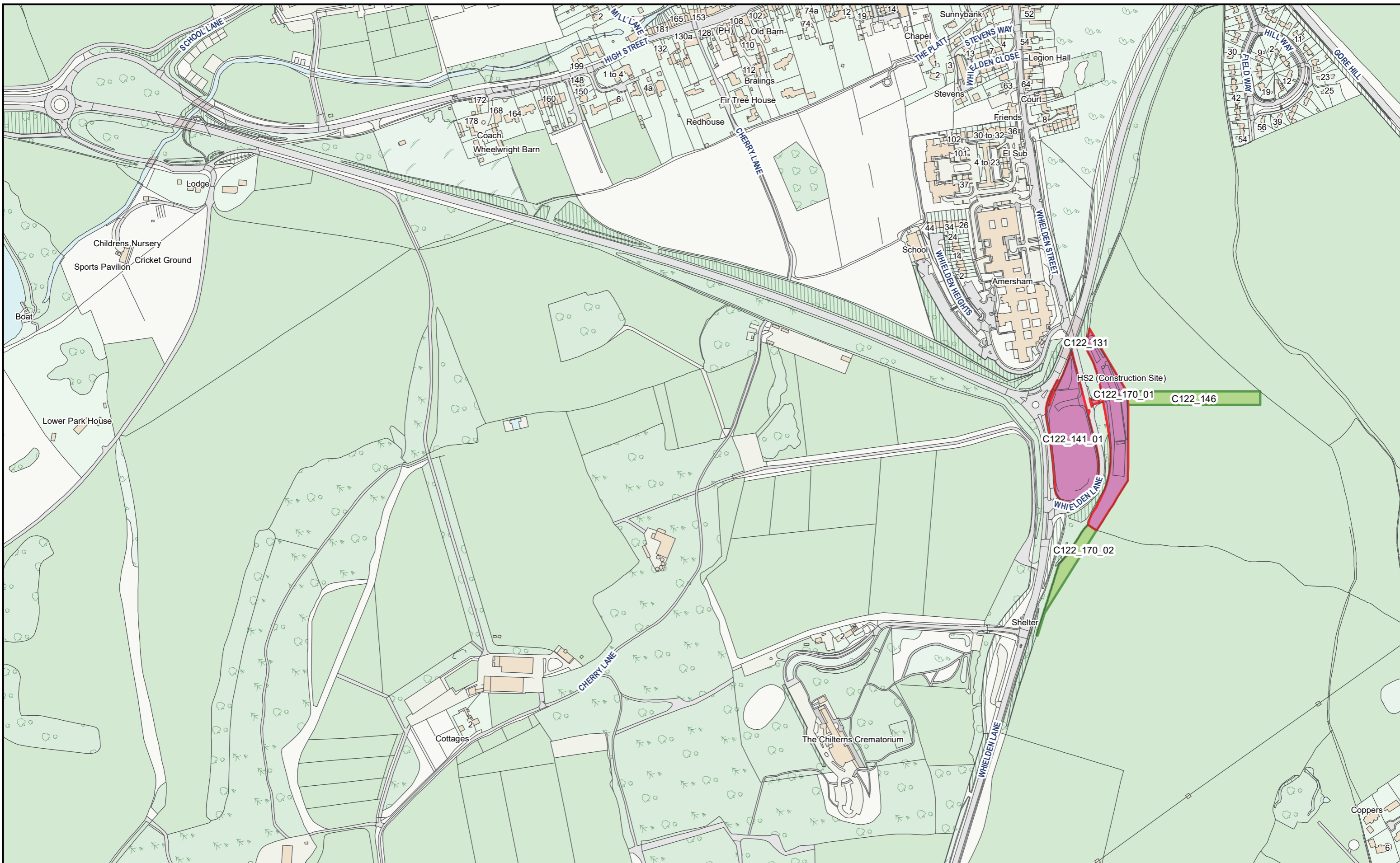
Registered in England. Registration number 06791686.  
 Registered office: 2 Snowhill, Queensway, Birmingham B4 6GA.

Scale at A3: 1:5,000

Doc Number: PH1-HS2-LP-MAP-000-000085-P02

Date: 21/03/23

**SUPP-B-13**



HS2 Ltd accept no responsibility for any circumstances, which arise from the reproduction of this map after alteration, amendment or abbreviation or if it issued in part or issued incomplete in any way.

© Crown copyright and database rights 2023  
OS 100049190

Derived from (...cite the scale of the BGS data used...) scale BGS Digital Data under licence 2011/111 BP British Geological Survey, © NERC.

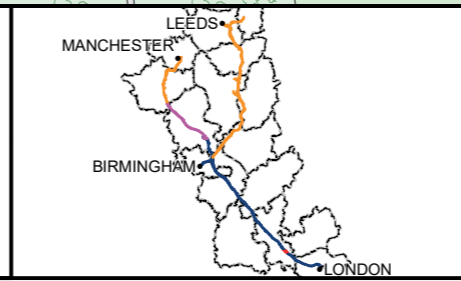
Contains Environment Agency information © Environment Agency and database right.

© Crown copyright material is reproduced with the permission of Land Registry under delegated authority from the Controller of HMSO.

This material was last updated on [date] and may not be copied, distributed, sold or published without the formal permission of Land Registry and Ordnance Survey. Only an official copy of a title plan or register obtained from the Land Registry may be used for legal or other official purposes. © Crown Copyright Ordnance Survey.

**Legend**

- Acquired Land (Freehold and leasehold)
- Temporary Possession Land S15/S16



High Speed Two  
Phase One/ Phase 2A  
Injunction Mapping

Map Number:  
38

Page 51 of 268  
*Internal*

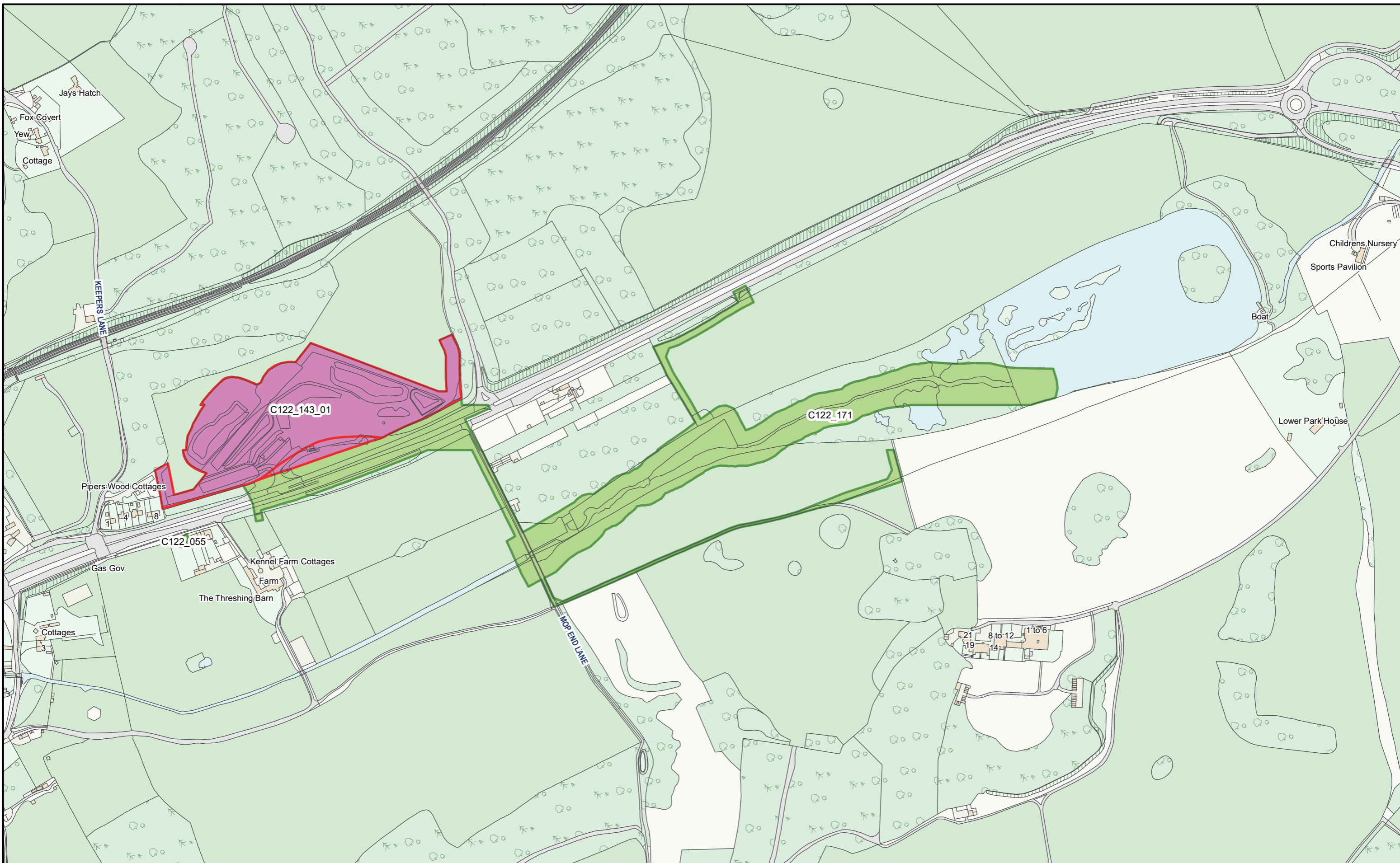
**HS2**

Registered in England. Registration number 06791686.  
Registered office: 2 Snowhill, Queensway, Birmingham B4 6GA.

Scale at A3: 1:5,000

Doc Number: PH1-HS2-LP-MAP-000-000085-P02      Date: 21/03/23

**SUPP-B-14**



HS2 Ltd accept no responsibility for any circumstances, which arise from the reproduction of this map after alteration, amendment or abbreviation or if it issued in part or issued incomplete in any way.

© Crown copyright and database rights 2023  
OS 100049190

Derived from (... cite the scale of the BGS data used ...) scale BGS Digital Data under licence 2011/111 BP British Geological Survey, © NERC.

Contains Environment Agency information © Environment Agency and database right.

© Crown copyright material is reproduced with the permission of Land Registry under delegated authority from the Controller of HMSO.

This material was last updated on [date] and may not be copied, distributed, sold or published without the formal permission of Land Registry and Ordnance Survey. Only an official copy of a title plan or register obtained from the Land Registry may be used for legal or other official purposes. © Crown Copyright Ordnance Survey.

**Legend**

- Acquired Land (Freehold and leasehold)
- Temporary Possession Land S15/S16



High Speed Two  
Phase One/ Phase 2A  
Injunction Mapping

Map Number:  
39

Page 52 of 268  
*Internal*

**HS2**

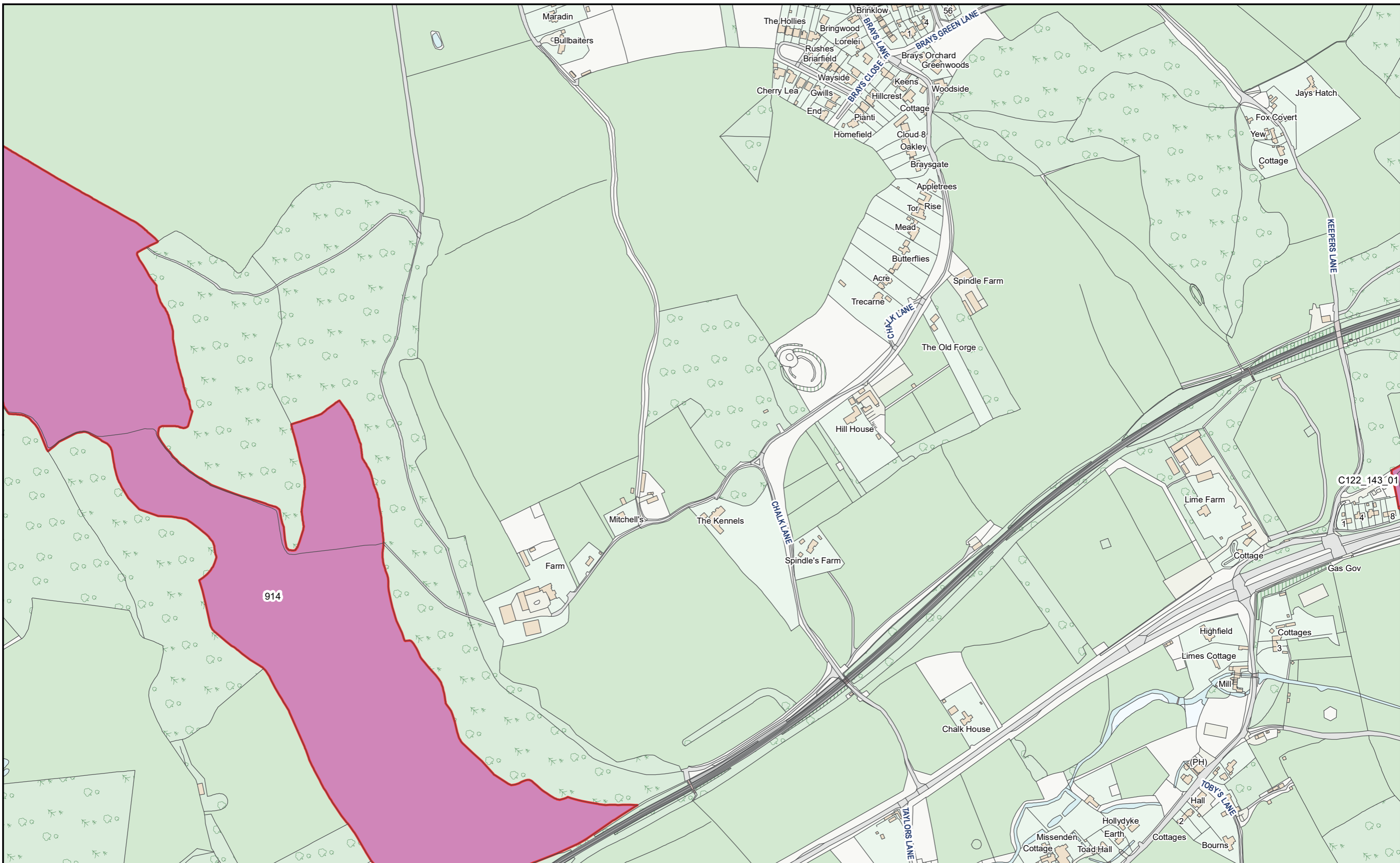
Registered in England. Registration number 06791686.  
Registered office: 2 Snowhill, Queensway, Birmingham B4 6GA.

Scale at A3: 1:5,000

Doc Number: PH1-HS2-LP-MAP-000-000085-P02

Date: 21/03/23

**SUPP-B-15**



HS2 Ltd accept no responsibility for any circumstances, which arise from the reproduction of this map after alteration, amendment or abbreviation or if it issued in part or issued incomplete in any way.

© Crown copyright and database rights 2023  
OS 100049190

Derived from (...cite the scale of the BGS data used...) scale BGS Digital Data under licence 2011/111 BP British Geological Survey, © NERC.


Contains Environment Agency information © Environment Agency and database right.

© Crown copyright material is reproduced with the permission of Land Registry under delegated authority from the Controller of HMSO.

This material was last updated on [date] and may not be copied, distributed, sold or published without the formal permission of Land Registry and Ordnance Survey. Only an official copy of a title plan or register obtained from the Land Registry may be used for legal or other official purposes. © Crown Copyright Ordnance Survey.

**Legend**

- Acquired Land (Freehold and leasehold)
- Temporary Possession Land S15/S16



High Speed Two  
Phase One/ Phase 2A  
Injunction Mapping

Map Number:  
40

Page 53 of 268  
*Internal*

**HS2**

Registered in England. Registration number 06791686.  
Registered office: 2 Snowhill, Queensway, Birmingham B4 6QA.

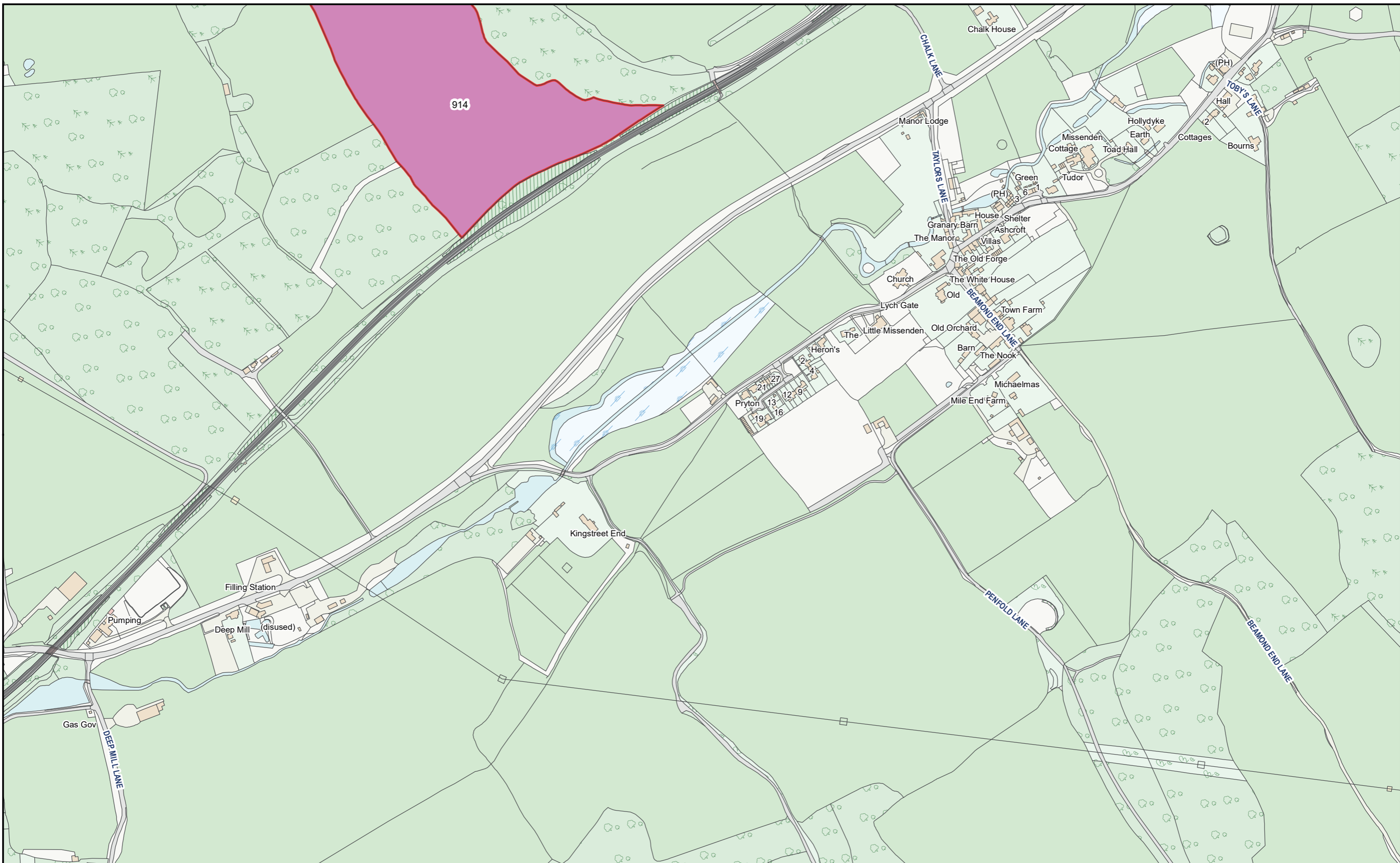
Scale at A3: 1:5,000

Doc Number: PH1-HS2-LP-MAP-000-000085-P02

Date: 21/03/23

SUPP-B-16





HS2 Ltd accept no responsibility for any circumstances, which arise from the reproduction of this map after alteration, amendment or abbreviation or if it issued in part or issued incomplete in any way.

© Crown copyright and database rights 2023  
OS 100049190

Derived from (... cite the scale of the BGS data used ...) scale BGS Digital Data under licence 2011/111 BP British Geological Survey, © NERC.

Contains Environment Agency information © Environment Agency and database right.

© Crown copyright material is reproduced with the permission of Land Registry under delegated authority from the Controller of HMSO.

This material was last updated on [date] and may not be copied, distributed, sold or published without the formal permission of Land Registry and Ordnance Survey. Only an official copy of a title plan or register obtained from the Land Registry may be used for legal or other official purposes. © Crown Copyright Ordnance Survey.

**Legend**

- Acquired Land (Freehold and leasehold)
- Temporary Possession Land S15/S16



High Speed Two  
Phase One/ Phase 2A  
Injunction Mapping

Map Number:  
40-L1

Page 54 of 268  
*Internal*

**HS2**

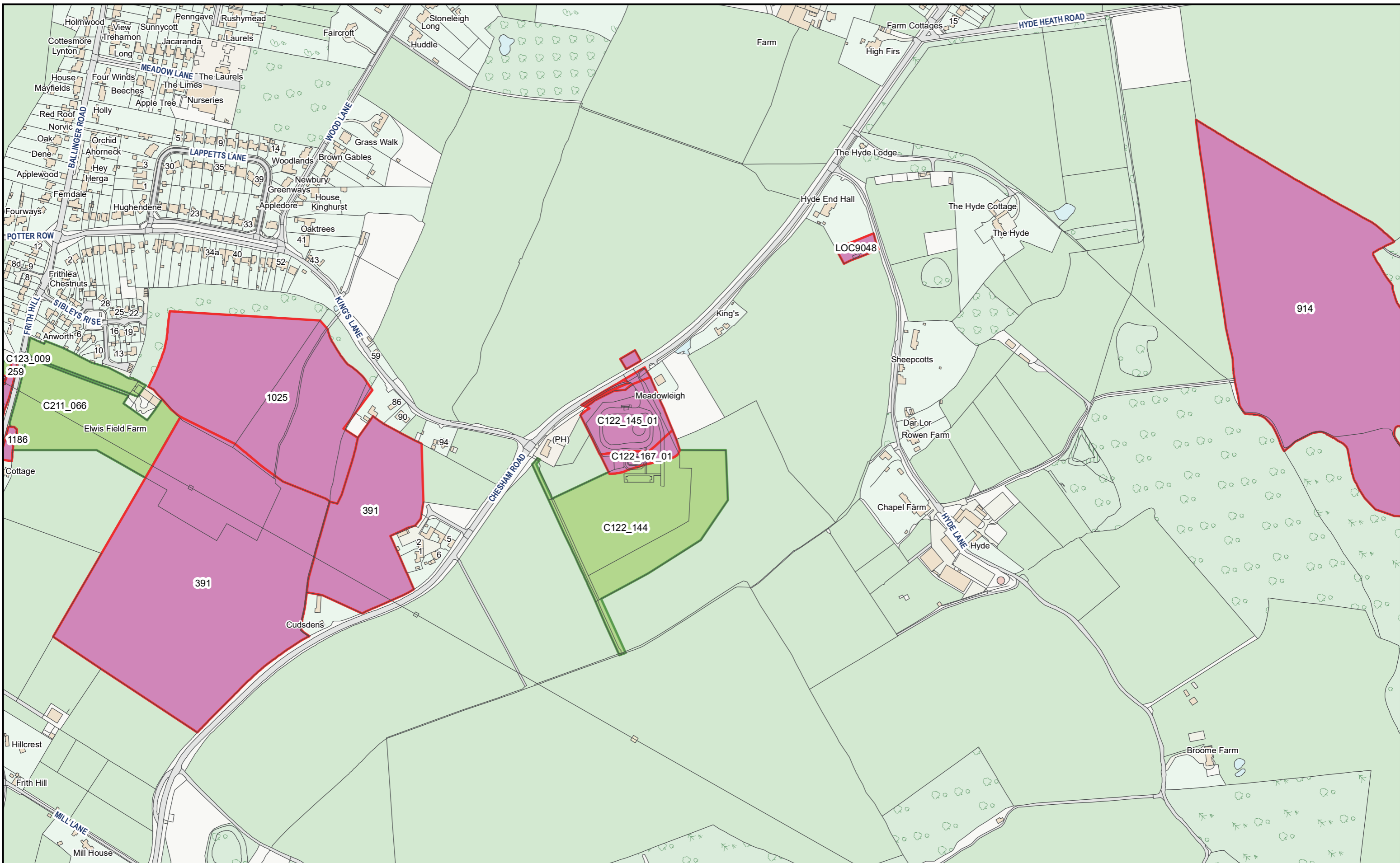
Registered in England. Registration number 06791686.  
Registered office: 2 Snowhill, Queensway, Birmingham B4 6QA.

Scale at A3: 1:5,000

Doc Number: PH1-HS2-LP-MAP-000-000085-P02

Date: 21/03/23

**SUPP-B-17**



HS2 Ltd accept no responsibility for any circumstances, which arise from the reproduction of this map after alteration, amendment or abbreviation or if it issued in part or issued incomplete in any way.

© Crown copyright and database rights 2023  
OS 100049190

Derived from (...cite the scale of the BGS data used...) scale BGS Digital Data under licence 2011/111 BP British Geological Survey, © NERC.

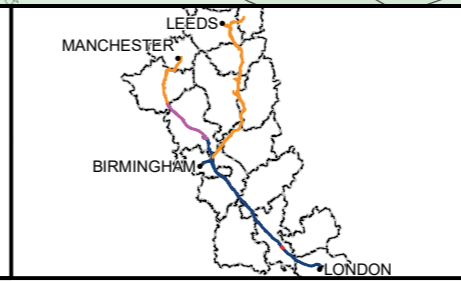
Contains Environment Agency information © Environment Agency and database right.

© Crown copyright material is reproduced with the permission of Land Registry under delegated authority from the Controller of HMSO.

This material was last updated on [date] and may not be copied, distributed, sold or published without the formal permission of Land Registry and Ordnance Survey. Only an official copy of a title plan or register obtained from the Land Registry may be used for legal or other official purposes. © Crown Copyright Ordnance Survey.

**Legend**

- Acquired Land (Freehold and leasehold)
- Temporary Possession Land S15/S16



High Speed Two  
Phase One/ Phase 2A  
Injunction Mapping

Map Number:  
41

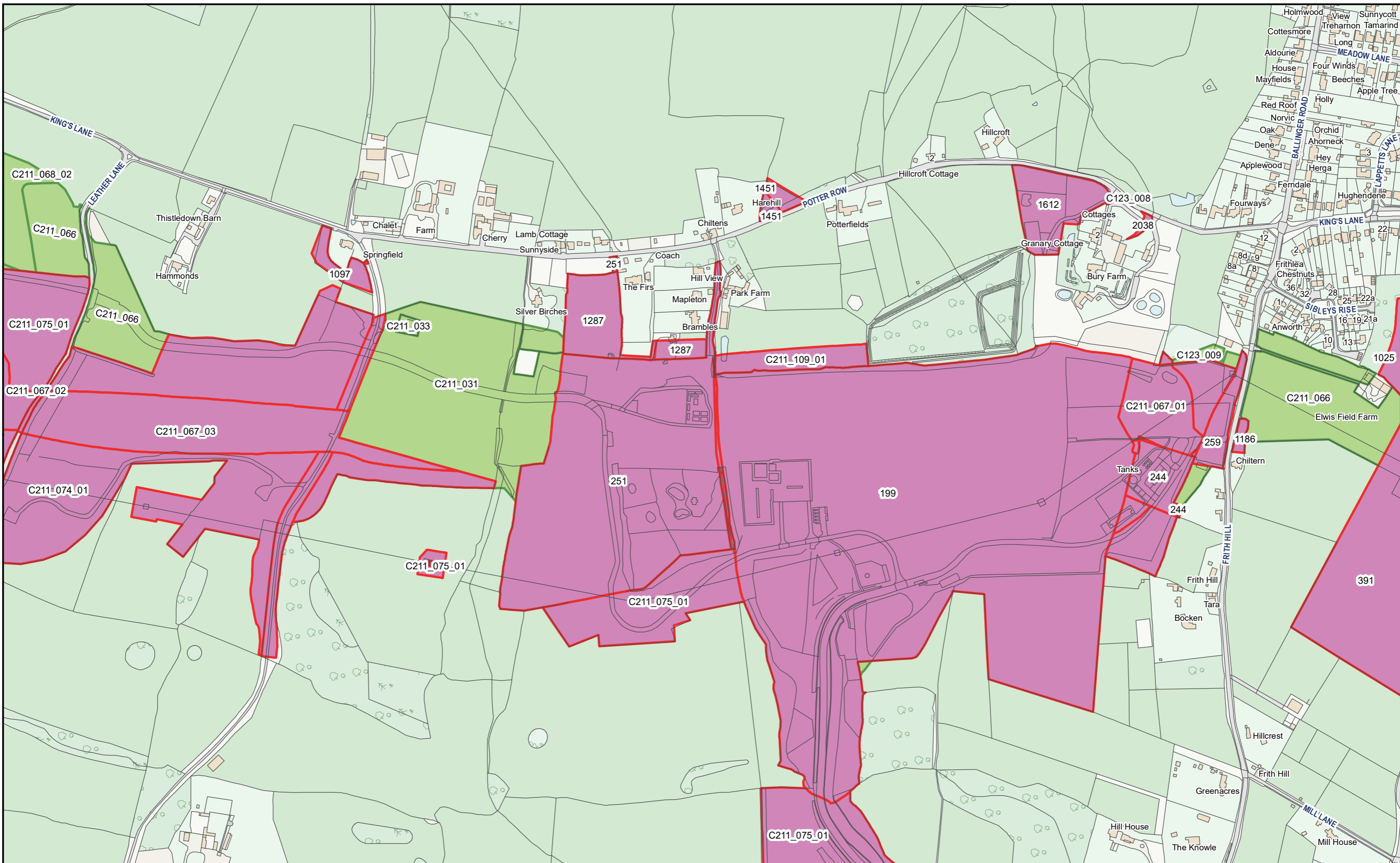
Page 55 of 268  
Internal

**HS2** Scale at A3: 1:5,000

Registered in England. Registration number 06791686.  
Registered office: 2 Snowhill, Queensway, Birmingham B4 6GA.

Doc Number: PH1-HS2-LP-MAP-000-000085-P02 Date: 21/03/23

**SUPP-B-18**



HS2 Ltd accept no responsibility for any circumstances, which arise from the reproduction of this map after alteration, amendment or abbreviation or if it issued in part or issued incomplete in any way.

© Crown copyright and database rights 2023  
OS 100049190

Derived from (...cite the scale of the BGS data used...) scale BGS Digital Data under licence 2011/111 BP British Geological Survey, © NERC.

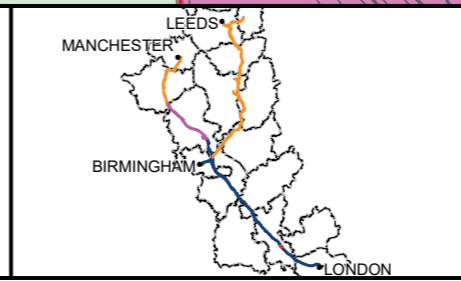
Contains Environment Agency information © Environment Agency and database right.

© Crown copyright material is reproduced with the permission of Land Registry under delegated authority from the Controller of HMSO.

This material was last updated on [date] and may not be copied, distributed, sold or published without the formal permission of Land Registry and Ordnance Survey. Only an official copy of a title plan or register obtained from the Land Registry may be used for legal or other official purposes. © Crown Copyright Ordnance Survey.

**Legend**

- Acquired Land (Freehold and leasehold)
- Temporary Possession Land S15/S16



High Speed Two  
Phase One/ Phase 2A  
Injunction Mapping

Map Number:  
42

Page 56 of 268  
*Internal*

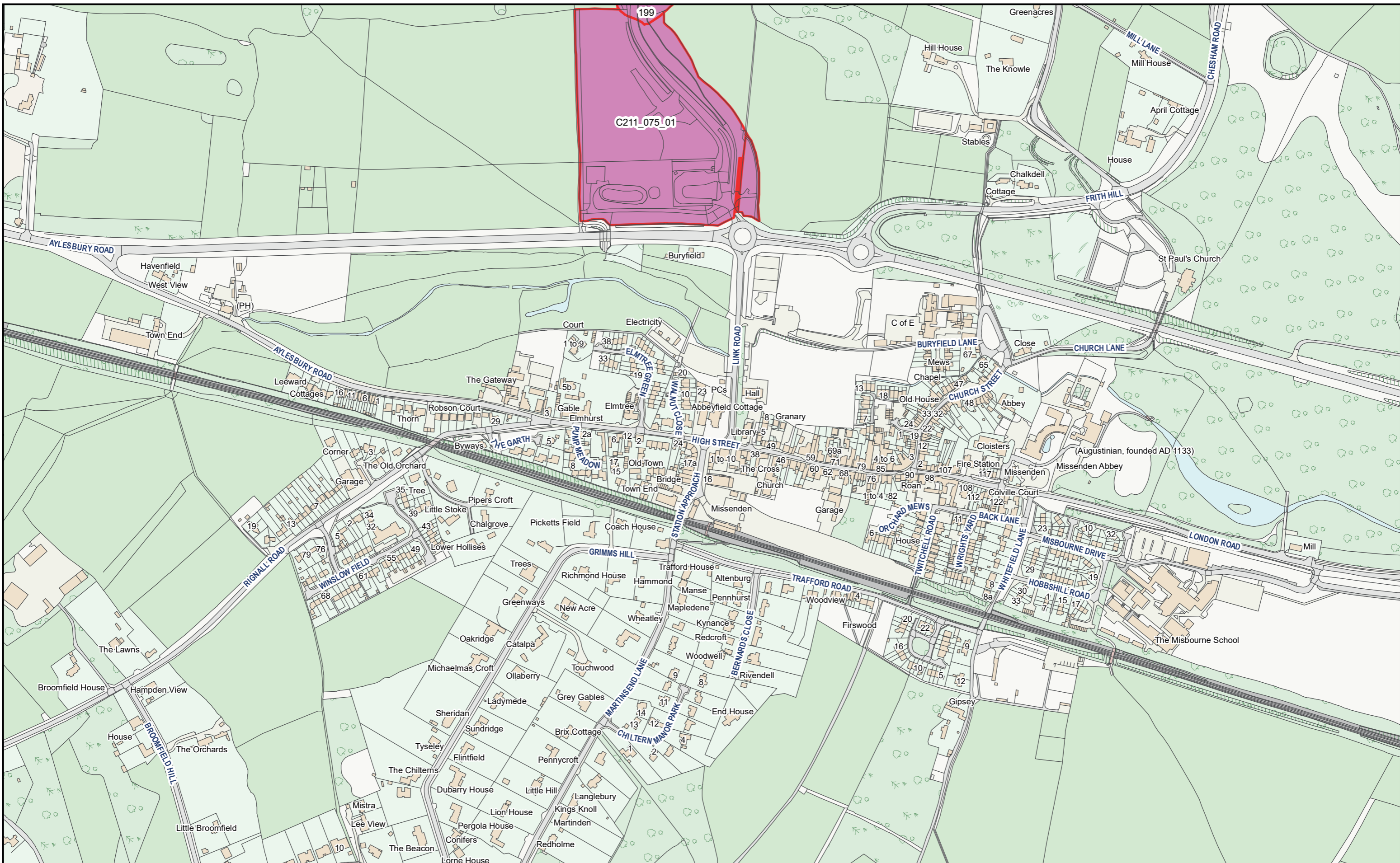
**HS2**

Scale at A3: 1:5,000

Registered in England. Registration number 06791686.  
Registered office: 2 Snowhill, Queensway, Birmingham B4 6GA.

0 50 100 150  
Metres

Doc Number: PH1-HS2-LP-MAP-000-000085-P02 Date: 21/03/23



HS2 Ltd accept no responsibility for any circumstances, which arise from the reproduction of this map after alteration, amendment or abbreviation or if it issued in part or issued incomplete in any way.

© Crown copyright and database rights 2023  
OS 100049190

Derived from (... cite the scale of the BGS data used ...) scale BGS Digital Data under licence 2011/111 BP British Geological Survey, © NERC.

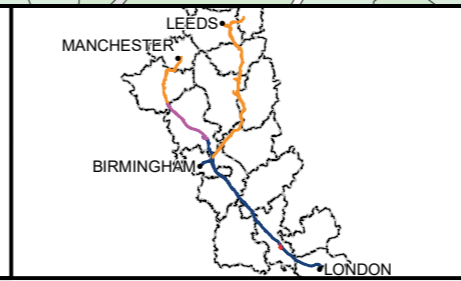
Contains Environment Agency information © Environment Agency and database right.

© Crown copyright material is reproduced with the permission of Land Registry under delegated authority from the Controller of HMSO.

This material was last updated on [date] and may not be copied, distributed, sold or published without the formal permission of Land Registry and Ordnance Survey. Only an official copy of a title plan or register obtained from the Land Registry may be used for legal or other official purposes. © Crown Copyright Ordnance Survey.

**Legend**

- Acquired Land (Freehold and leasehold)
- Temporary Possession Land S15/S16



High Speed Two  
Phase One/ Phase 2A  
Injunction Mapping

Map Number:  
42-L1

Page 57 of 268  
*Internal*

**HS2** Scale at A3: 1:5,000

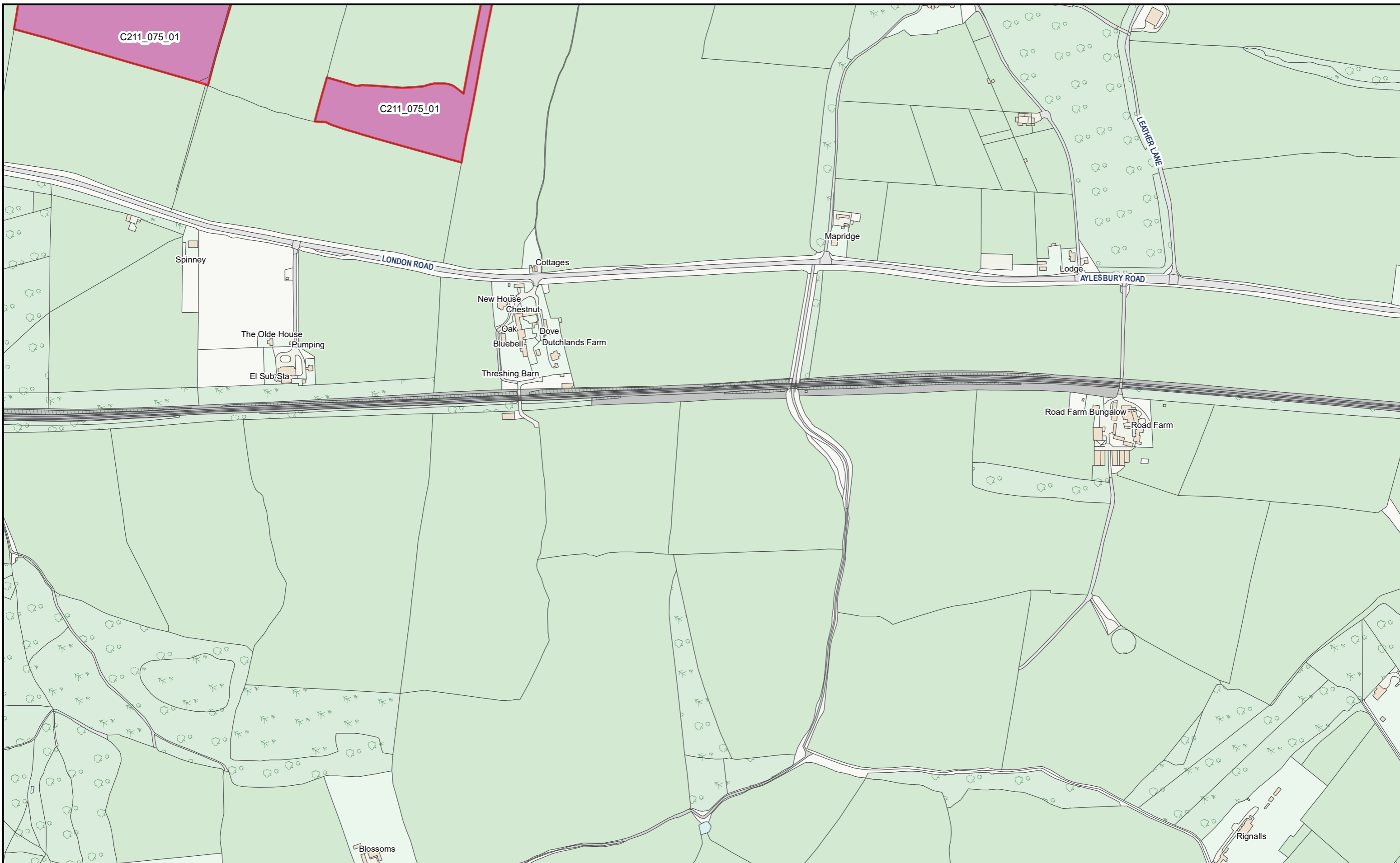
Registered in England. Registration number 06791686.  
Registered office: 2 Snowhill, Queensway, Birmingham B4 6GA.

0 50 100 150  
Metres

**Doc Number:** PH1-HS2-LP-MAP-000-000085-P02 **Date:** 21/03/23

**SUPP-B-20**





HS2 Ltd accept no responsibility for any circumstances, which arise from the reproduction of this map after alteration, amendment or abbreviation or if it issued in part or issued incomplete in any way.

© Crown copyright and database rights 2023  
OS 100049190

Derived from (...cite the scale of the BGS data used...) scale BGS Digital Data under licence 2011/111 BP British Geological Survey, © NERC.

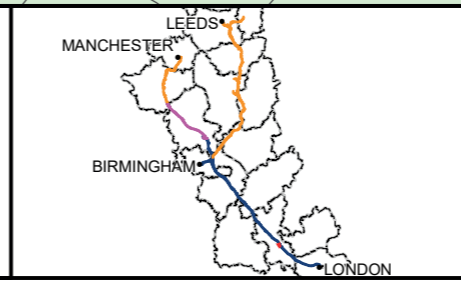
Contains Environment Agency information © Environment Agency and database right.

© Crown copyright material is reproduced with the permission of Land Registry under delegated authority from the Controller of HMSO.

This material was last updated on [date] and may not be copied, distributed, sold or published without the formal permission of Land Registry and Ordnance Survey. Only an official copy of a title plan or register obtained from the Land Registry may be used for legal or other official purposes. © Crown Copyright Ordnance Survey.

**Legend**

- Acquired Land (Freehold and leasehold)
- Temporary Possession Land S15/S16



High Speed Two  
Phase One/ Phase 2A  
Injunction Mapping

Map Number:  
43-L1

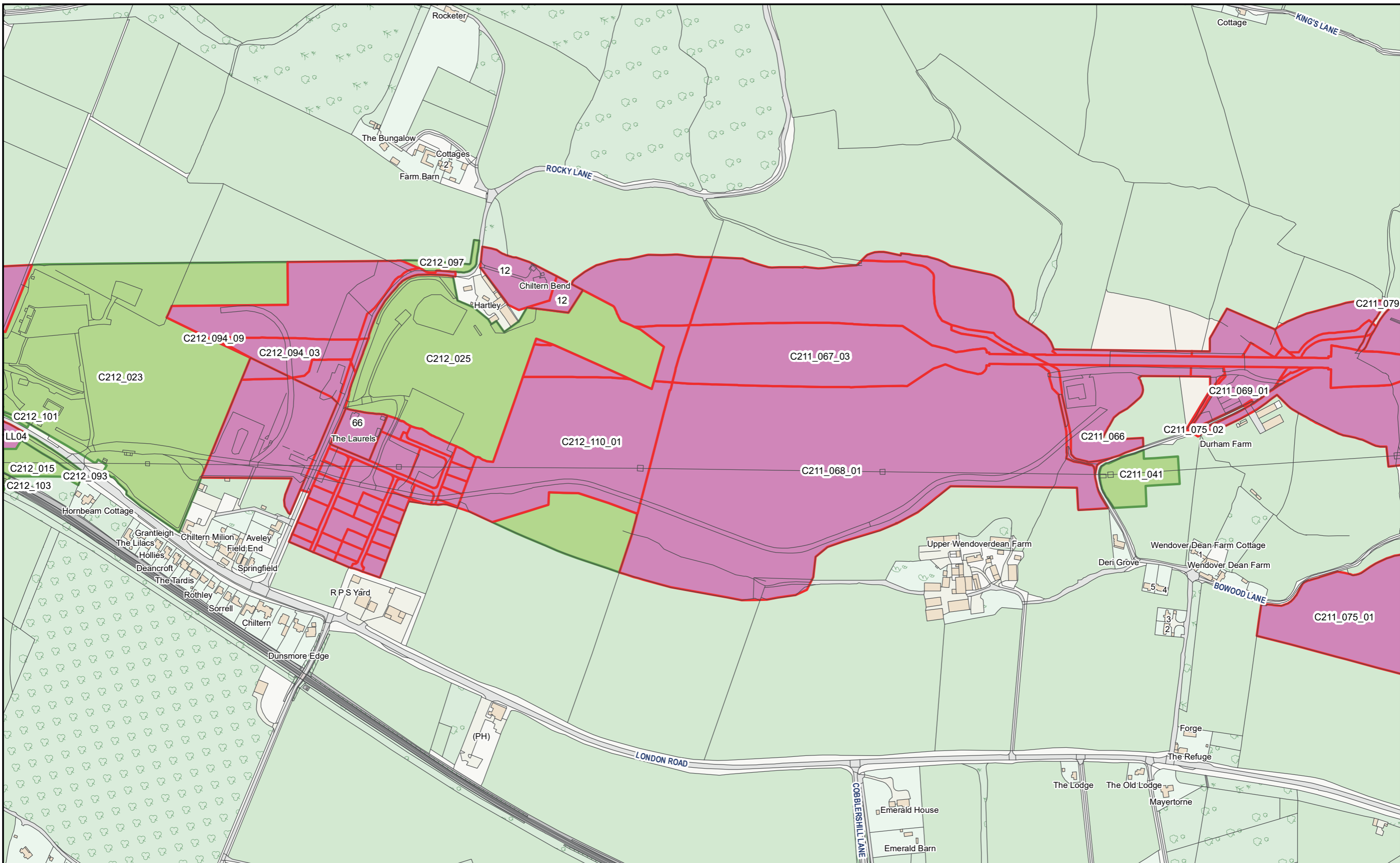
Page 59 of 268  
*Internal*

**HS2**

Registered in England. Registration number 06791686.  
Registered office: 2 Snowhill, Queensway, Birmingham B4 6GA.

Scale at A3: 1:5,000

Doc Number: PH1-HS2-LP-MAP-000-000085-P02      Date: 21/03/23



HS2 Ltd accept no responsibility for any circumstances, which arise from the reproduction of this map after alteration, amendment or abbreviation or if it issued in part or issued incomplete in any way.

© Crown copyright and database rights 2023  
OS 100049190

Derived from (... cite the scale of the BGS data used ...) scale BGS Digital Data under licence 2011/111 BP British Geological Survey, © NERC.


Contains Environment Agency information © Environment Agency and database right.

© Crown copyright material is reproduced with the permission of Land Registry under delegated authority from the Controller of HMSO.

This material was last updated on [date] and may not be copied, distributed, sold or published without the formal permission of Land Registry and Ordnance Survey. Only an official copy of a title plan or register obtained from the Land Registry may be used for legal or other official purposes. © Crown Copyright Ordnance Survey.

**Legend**

- Acquired Land (Freehold and leasehold)
- Temporary Possession Land S15/S16



High Speed Two  
Phase One/ Phase 2A  
Injunction Mapping

Map Number:  
44

Page 60 of 268  
*Internal*

**HS2**

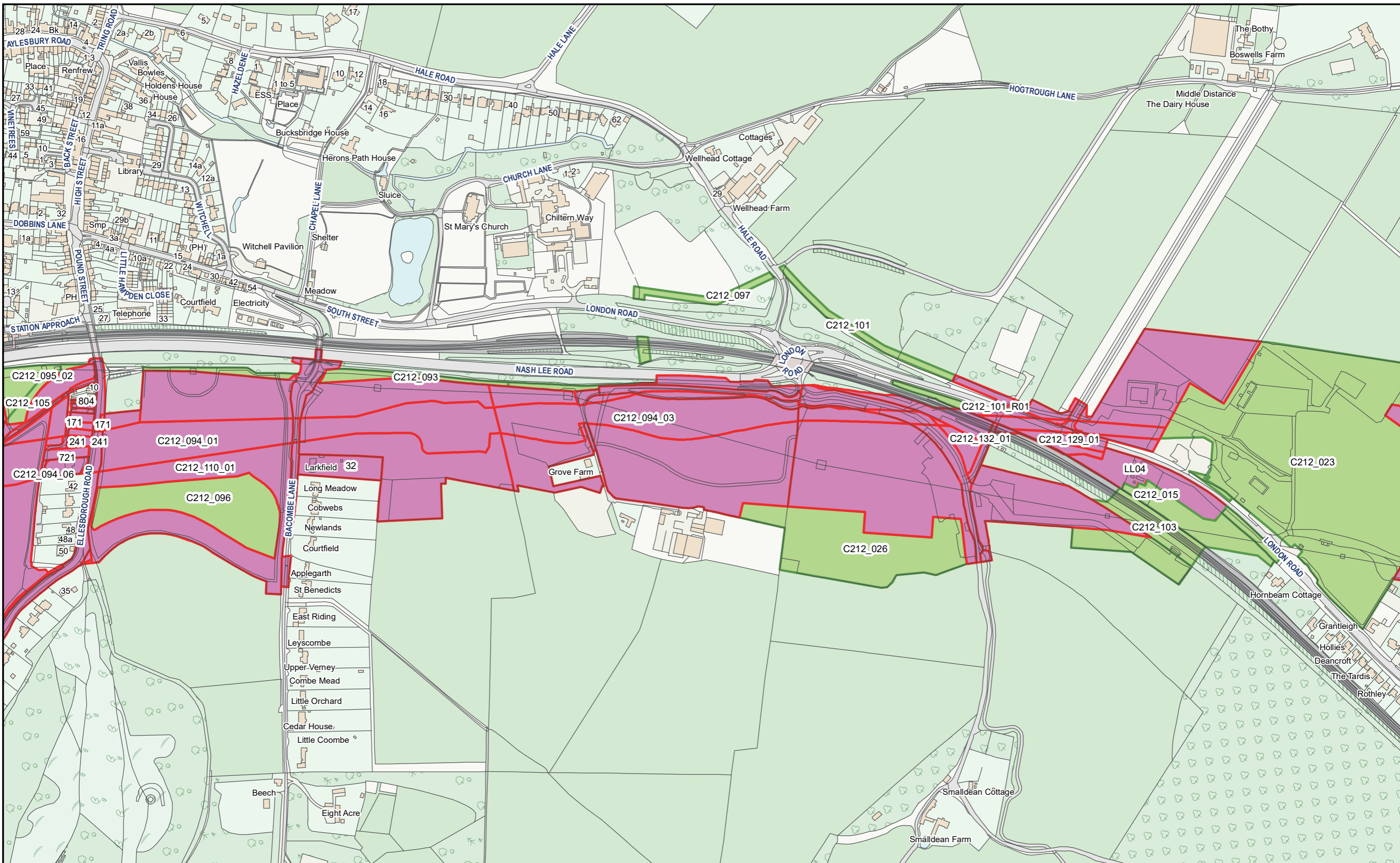
Registered in England. Registration number 06791686.  
Registered office: 2 Snowhill, Queensway, Birmingham B4 6GA.

Scale at A3: 1:5,000

Doc Number: PH1-HS2-LP-MAP-000-000085-P02

Date: 21/03/23

SUPP-B-23



HS2 Ltd accept no responsibility for any circumstances, which arise from the reproduction of this map after alteration, amendment or abbreviation or if it issued in part or issued incomplete in any way.

© Crown copyright and database rights 2023  
OS 100049190

Derived from (... cite the scale of the BGS data used ...) scale BGS Digital Data under licence 2011/111 BP British Geological Survey, © NERC.

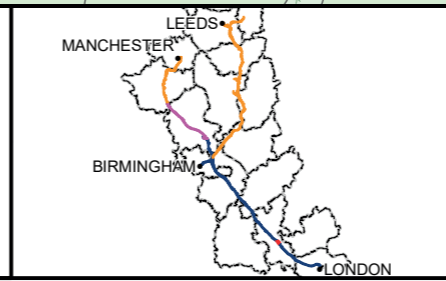
Contains Environment Agency information © Environment Agency and database right.

© Crown copyright material is reproduced with the permission of Land Registry under delegated authority from the Controller of HMSO.

This material was last updated on [date] and may not be copied, distributed, sold or published without the formal permission of Land Registry and Ordnance Survey. Only an official copy of a title plan or register obtained from the Land Registry may be used for legal or other official purposes. © Crown Copyright Ordnance Survey.

**Legend**

- Acquired Land (Freehold and leasehold)
- Temporary Possession Land S15/S16



High Speed Two  
Phase One/ Phase 2A  
Injunction Mapping

Map Number:  
45

Page 61 of 268  
*Internal*

**HS2** Scale at A3: 1:5,000

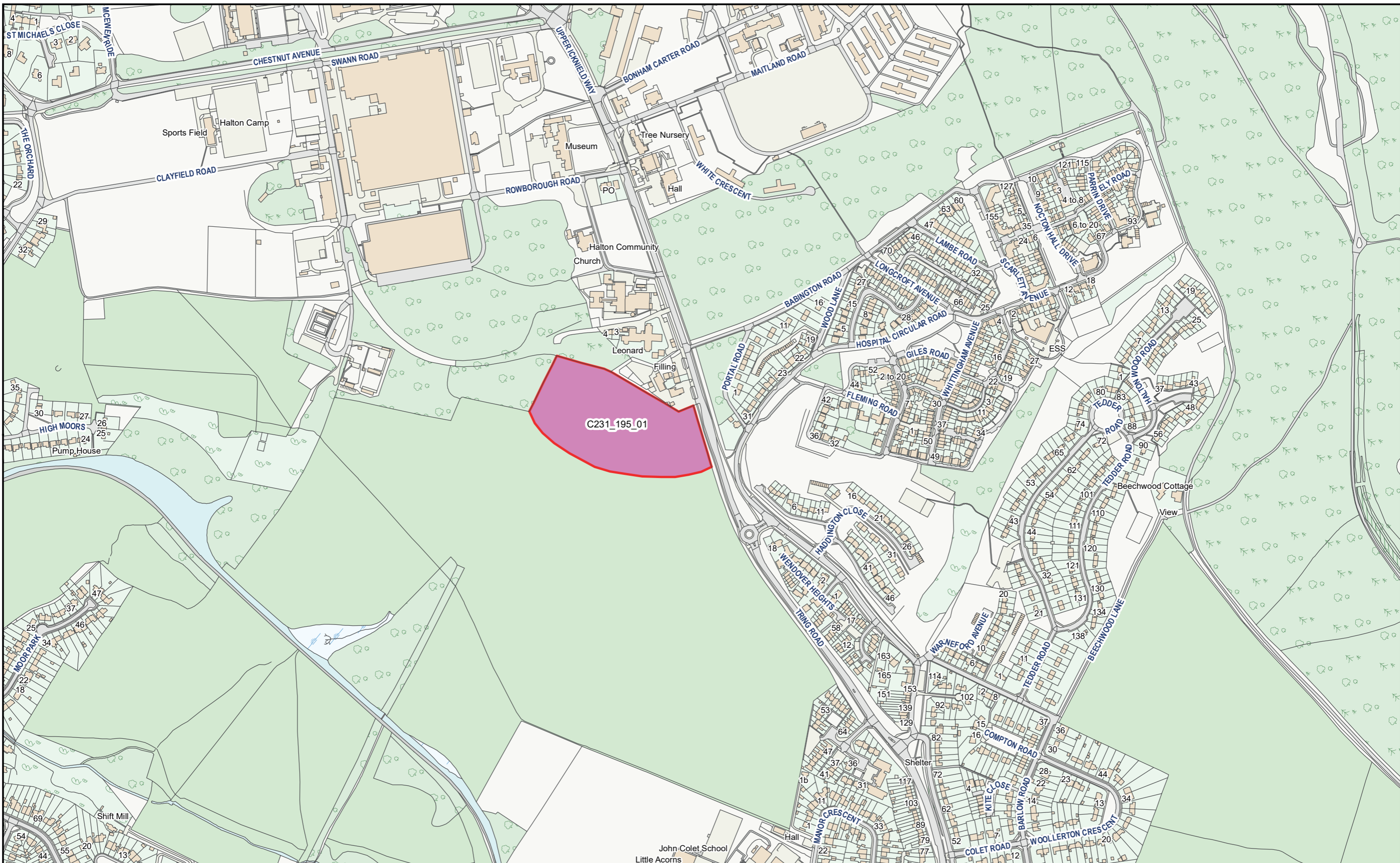
Registered in England. Registration number 06791686.  
Registered office: 2 Snowhill, Queensway, Birmingham B4 6GA.

0 50 100 150  
Metres

Doc Number: PH1-HS2-LP-MAP-000-000085-P02 Date: 21/03/23

**SUPP-B-24**





HS2 Ltd accept no responsibility for any circumstances, which arise from the reproduction of this map after alteration, amendment or abbreviation or if it issued in part or issued incomplete in any way.

© Crown copyright and database rights 2023  
OS 100049190

Derived from (...cite the scale of the BGS data used...) scale BGS Digital Data under licence 2011/111 BP British Geological Survey, © NERC.

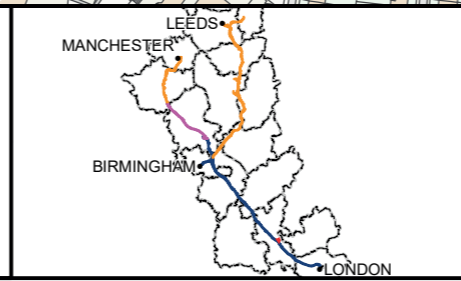
Contains Environment Agency information © Environment Agency and database right.

© Crown copyright material is reproduced with the permission of Land Registry under delegated authority from the Controller of HMSO.

This material was last updated on [date] and may not be copied, distributed, sold or published without the formal permission of Land Registry and Ordnance Survey. Only an official copy of a title plan or register obtained from the Land Registry may be used for legal or other official purposes. © Crown Copyright Ordnance Survey.

**Legend**

- Acquired Land (Freehold and leasehold)
- Temporary Possession Land S15/S16



High Speed Two  
Phase One/ Phase 2A  
Injunction Mapping

Map Number:  
45-R1

Page 62 of 268  
Internal

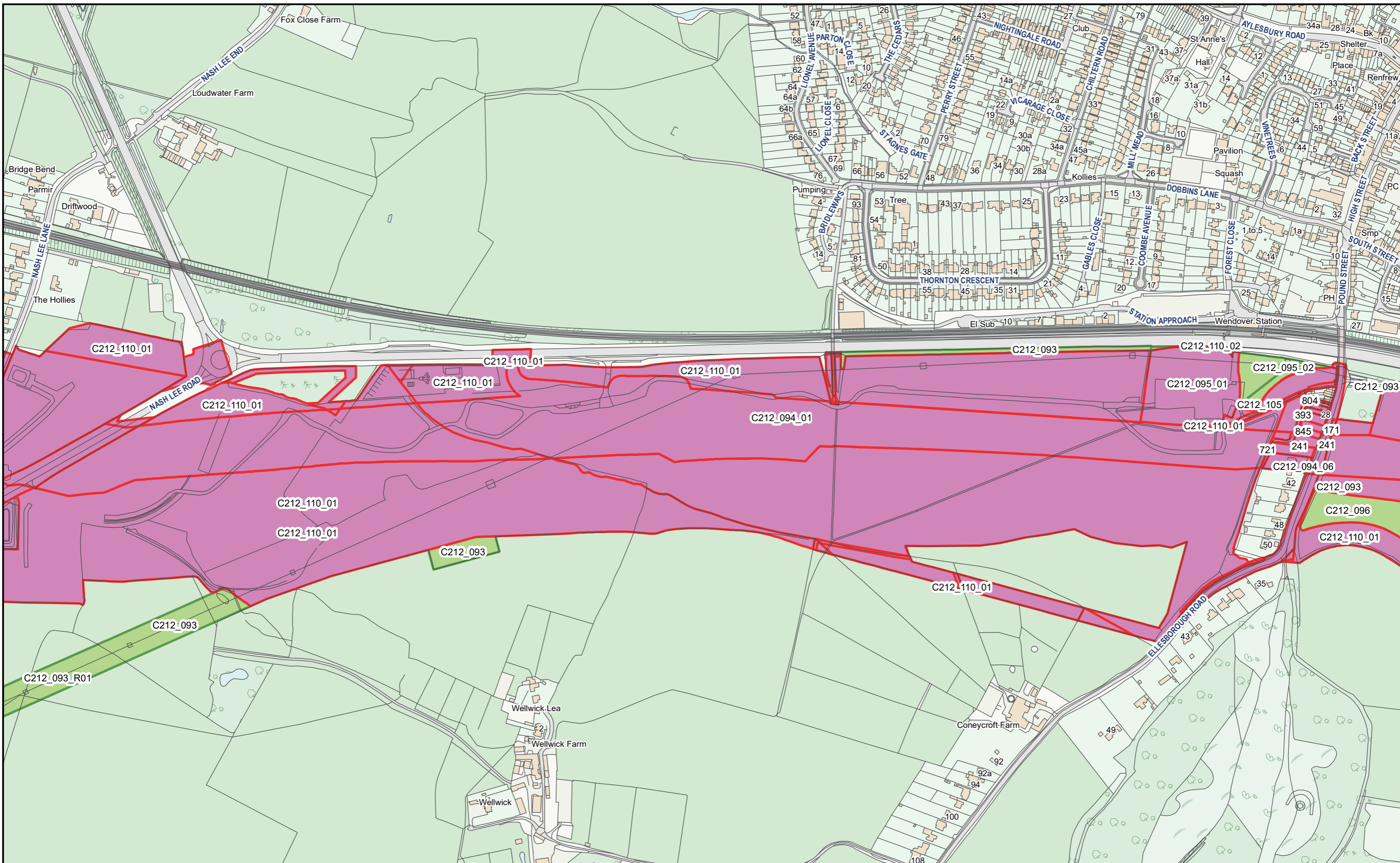
**HS2**

Registered in England. Registration number 06791686.  
Registered office: 2 Snowhill, Queensway, Birmingham B4 6GA.

Scale at A3: 1:5,000

Doc Number: PH1-HS2-LP-MAP-000-000085-P02

Date: 21/03/23



HS2 Ltd accept no responsibility for any circumstances, which arise from the reproduction of this map after alteration, amendment or abbreviation or if it issued in part or issued incomplete in any way.

© Crown copyright and database rights 2023  
OS 100049190

Derived from (...cite the scale of the BGS data used...) scale BGS Digital Data under licence 2011/111 BP British Geological Survey, © NERC.

Contains Environment Agency information © Environment Agency and database right.

© Crown copyright material is reproduced with the permission of Land Registry under delegated authority from the Controller of HMSO.

This material was last updated on [date] and may not be copied, distributed, sold or published without the formal permission of Land Registry and Ordnance Survey. Only an official copy of a title plan or register obtained from the Land Registry may be used for legal or other official purposes. © Crown Copyright Ordnance Survey.

**Legend**

- Acquired Land (Freehold and leasehold)
- Temporary Possession Land S15/S16



High Speed Two  
Phase One/ Phase 2A  
Injunction Mapping

Map Number:  
46

Page 63 of 268  
*Internal*

**HS2**

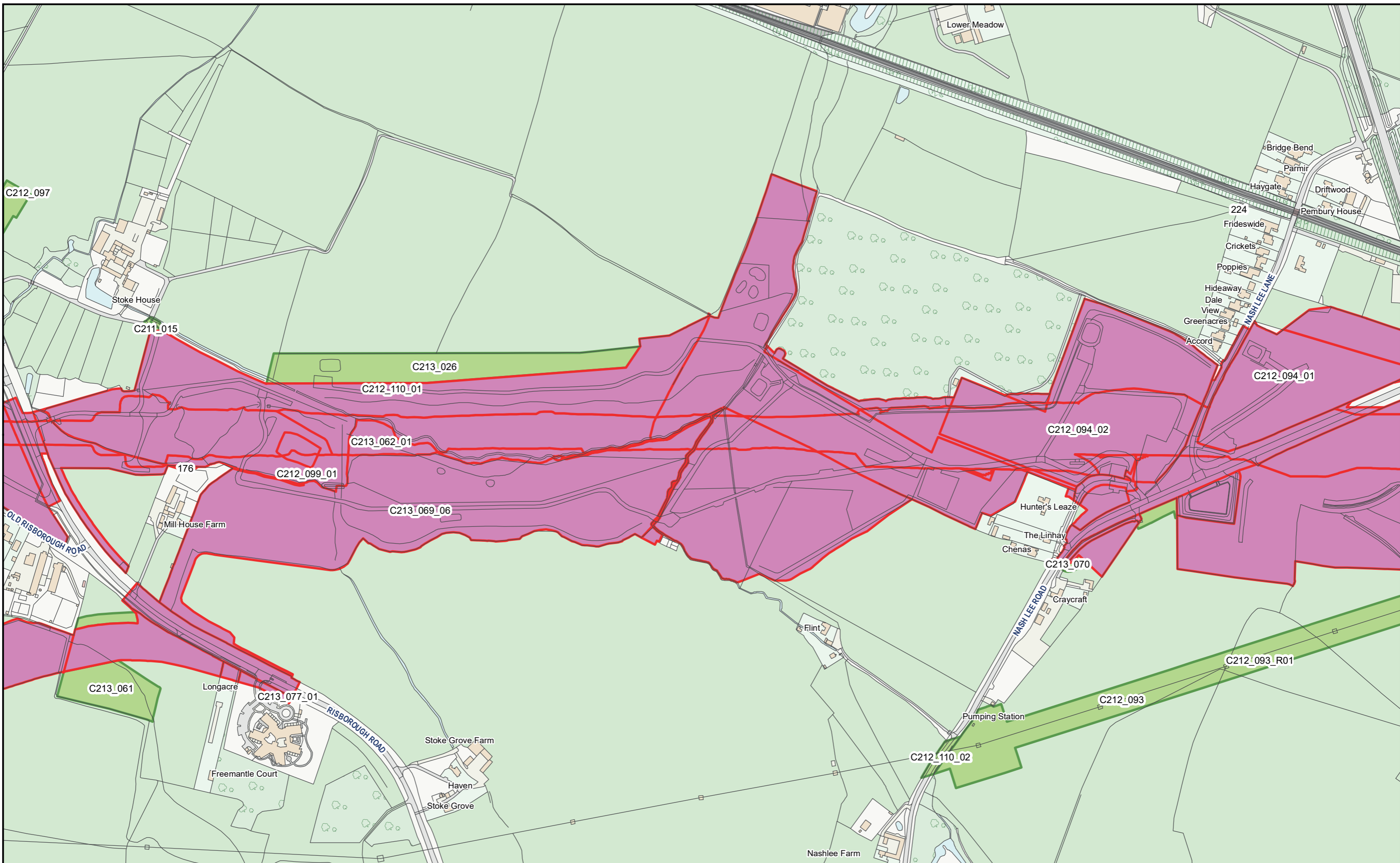
Registered in England. Registration number 06791686.  
Registered office: 2 Snowhill, Queensway, Birmingham B4 6QA.

Scale at A3: 1:5,000

Doc Number: PH1-HS2-LP-MAP-000-000085-P02

Date: 21/03/23

**SUPP-B-26**



HS2 Ltd accept no responsibility for any circumstances, which arise from the reproduction of this map after alteration, amendment or abbreviation or if it issued in part or issued incomplete in any way.

© Crown copyright and database rights 2023  
OS 100049190

Derived from (...cite the scale of the BGS data used...) scale BGS Digital Data under licence 2011/111 BP British Geological Survey, © NERC.

Contains Environment Agency information © Environment Agency and database right.

© Crown copyright material is reproduced with the permission of Land Registry under delegated authority from the Controller of HMSO.

This material was last updated on [date] and may not be copied, distributed, sold or published without the formal permission of Land Registry and Ordnance Survey. Only an official copy of a title plan or register obtained from the Land Registry may be used for legal or other official purposes. © Crown Copyright Ordnance Survey.

**Legend**

- Acquired Land (Freehold and leasehold)
- Temporary Possession Land S15/S16



High Speed Two  
Phase One/ Phase 2A  
Injunction Mapping

Map Number:  
47

Page 64 of 268  
*Internal*

**HS2**

Registered in England. Registration number 06791686.  
Registered office: 2 Snowhill, Queensway, Birmingham B4 6QA.

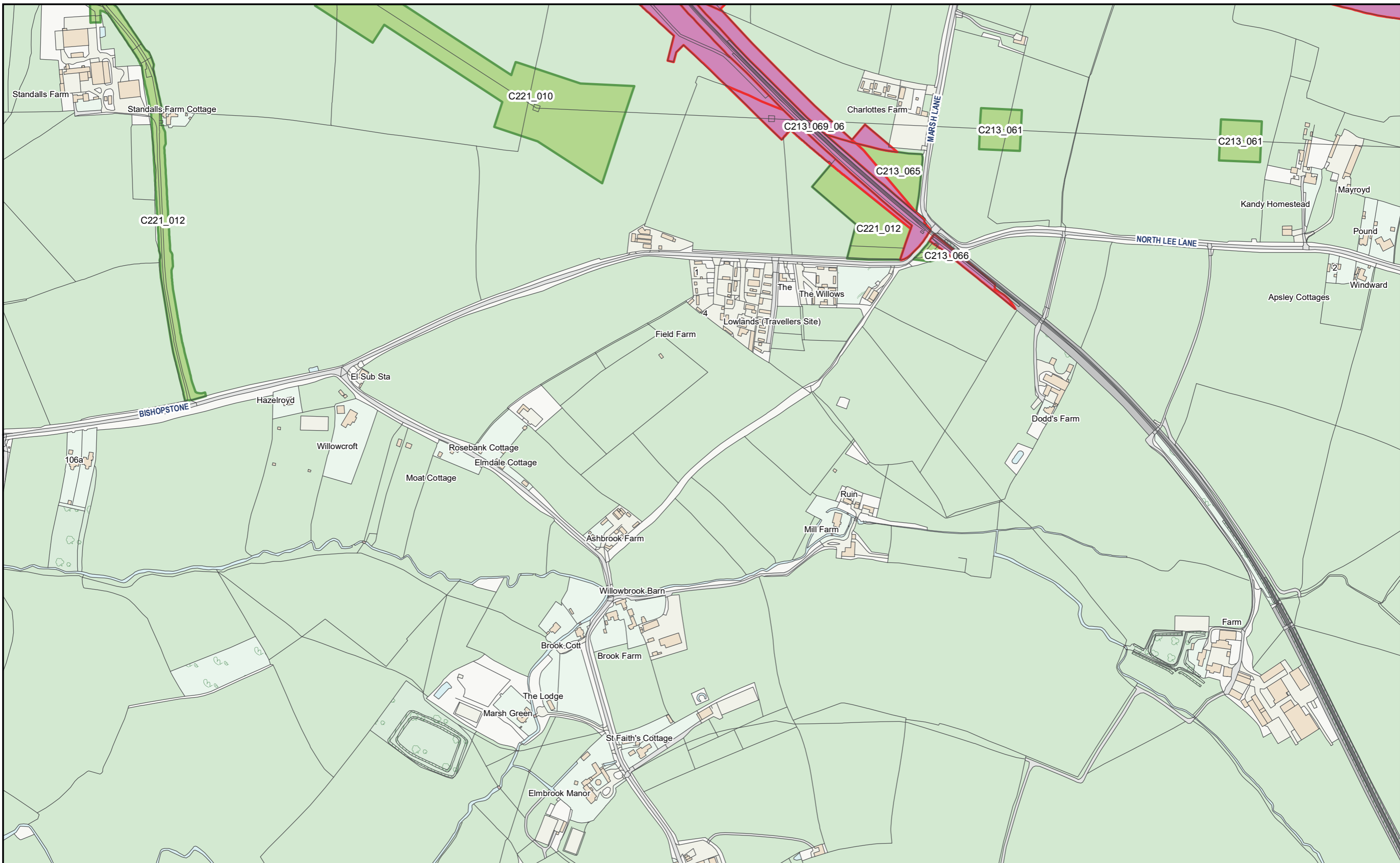
Scale at A3: 1:5,000

Doc Number: PH1-HS2-LP-MAP-000-000085-P02

Date: 21/03/23

**SUPP-B-27**





HS2 Ltd accept no responsibility for any circumstances, which arise from the reproduction of this map after alteration, amendment or abbreviation or if it issued in part or issued incomplete in any way.

© Crown copyright and database rights 2023  
OS 100049190

Derived from (...cite the scale of the BGS data used...) scale BGS Digital Data under licence 2011/111 BP British Geological Survey, © NERC.

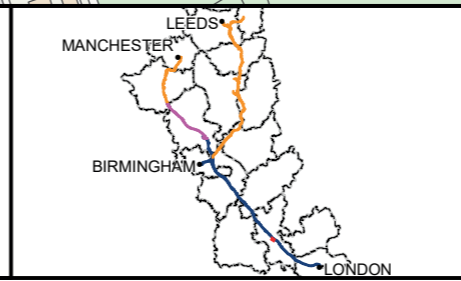
Contains Environment Agency information © Environment Agency and database right.

© Crown copyright material is reproduced with the permission of Land Registry under delegated authority from the Controller of HMSO.

This material was last updated on [date] and may not be copied, distributed, sold or published without the formal permission of Land Registry and Ordnance Survey. Only an official copy of a title plan or register obtained from the Land Registry may be used for legal or other official purposes. © Crown Copyright Ordnance Survey.

**Legend**

- Acquired Land (Freehold and leasehold)
- Temporary Possession Land S15/S16



High Speed Two  
Phase One/ Phase 2A  
Injunction Mapping

Map Number:  
48-L1

Page 66 of 268  
*Internal*

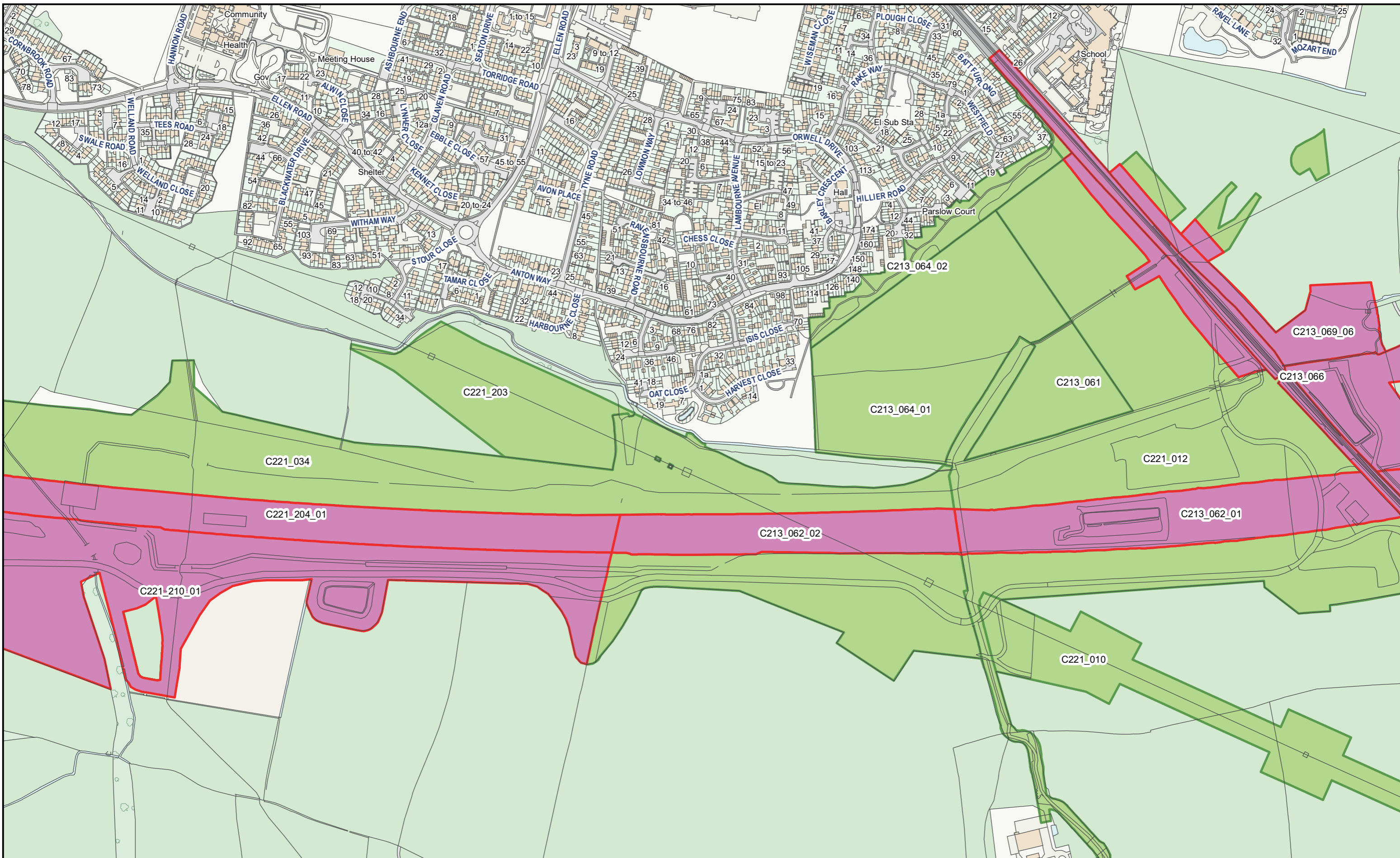
**HS2**

Registered in England. Registration number 06791686.  
Registered office: 2 Snowhill, Queensway, Birmingham B4 6GA.

Scale at A3: 1:5,000

0 50 100 150  
Metres

Doc Number: PH1-HS2-LP-MAP-000-000085-P02 Date: 21/03/23



HS2 Ltd accept no responsibility for any circumstances, which arise from the reproduction of this map after alteration, amendment or abbreviation or if it issued in part or issued incomplete in any way.

© Crown copyright and database rights 2023  
OS 100049190

Derived from (...cite the scale of the BGS data used...) scale BGS Digital Data under licence 2011/111 BP British Geological Survey, © NERC.

Contains Environment Agency information © Environment Agency and database right.

© Crown copyright material is reproduced with the permission of Land Registry under delegated authority from the Controller of HMSO.

This material was last updated on [date] and may not be copied, distributed, sold or published without the formal permission of Land Registry and Ordnance Survey. Only an official copy of a title plan or register obtained from the Land Registry may be used for legal or other official purposes. © Crown Copyright Ordnance Survey.

**Legend**

- Acquired Land (Freehold and leasehold)
- Temporary Possession Land S15/S16



High Speed Two  
Phase One/ Phase 2A  
Injunction Mapping

Map Number:  
49

Page 67 of 268  
*Internal*

**HS2**

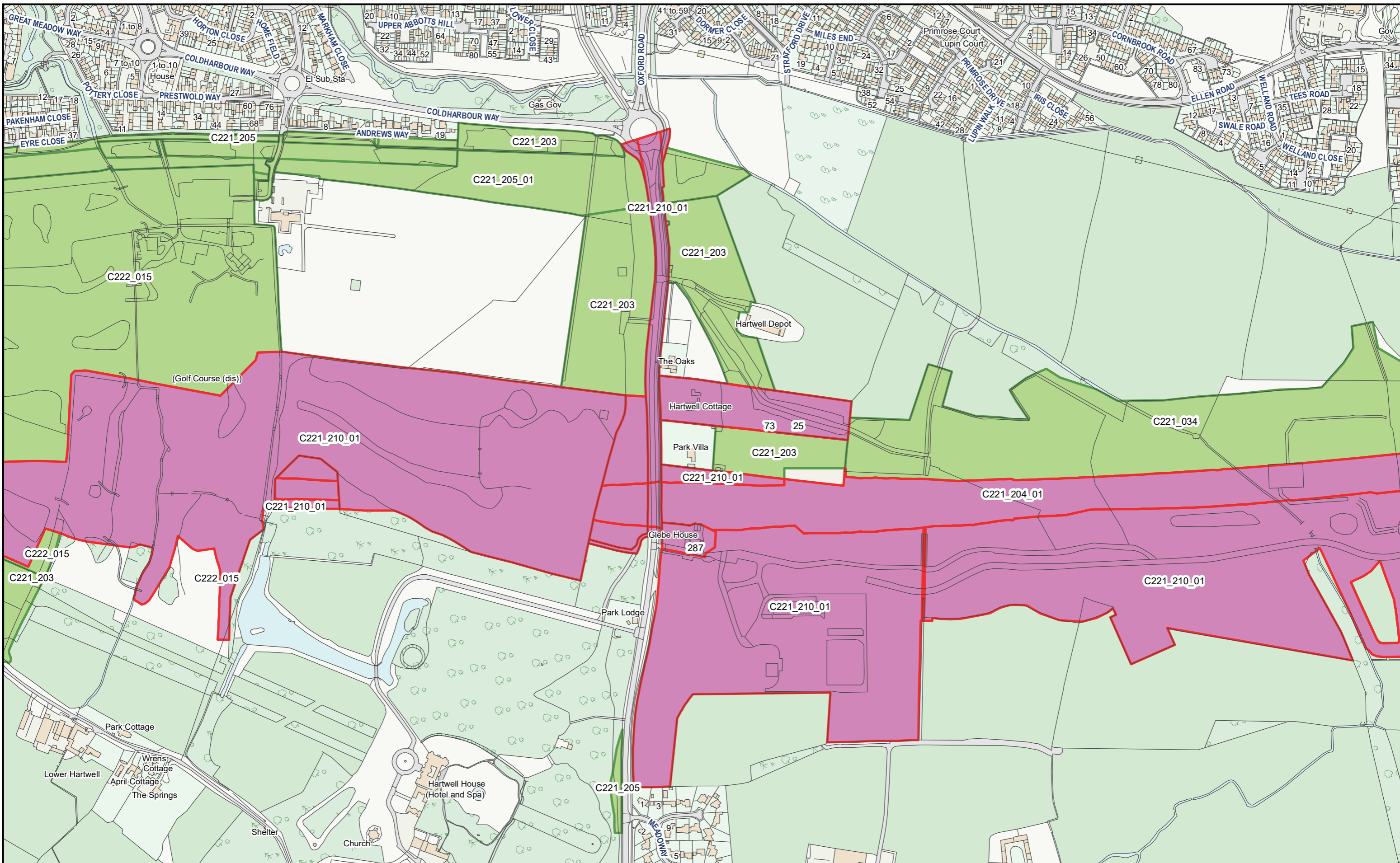
Registered in England. Registration number 06791686.  
Registered office: 2 Snowhill, Queensway, Birmingham B4 6GA.

Scale at A3: 1:5,000

Doc Number: PH1-HS2-LP-MAP-000-000085-P02

Date: 21/03/23

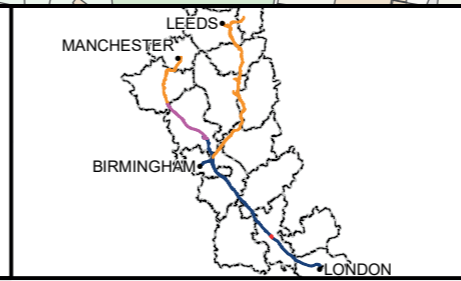
**SUPP-B-30**



HS2 Ltd accept no responsibility for any circumstances, which arise from the reproduction of this map after alteration, amendment or abbreviation or if it issued in part or issued incomplete in any way.  
 © Crown copyright and database rights 2023  
 OS 100049190  
 Derived from (... cite the scale of the BGS data used ...) scale BGS Digital Data under licence 2011/111 BP British Geological Survey, © NERC.  
 Contains Environment Agency information © Environment Agency and database right.  
 © Crown copyright material is reproduced with the permission of Land Registry under delegated authority from the Controller of HMSO.  
 This material was last updated on [date] and may not be copied, distributed, sold or published without the formal permission of Land Registry and Ordnance Survey. Only an official copy of a title plan or register obtained from the Land Registry may be used for legal or other official purposes. © Crown Copyright Ordnance Survey.

**Legend**

- Acquired Land (Freehold and leasehold)
- Temporary Possession Land S15/S16



High Speed Two  
Phase One/ Phase 2A  
Injunction Mapping

Map Number:  
50

Page 68 of 268  
Internal

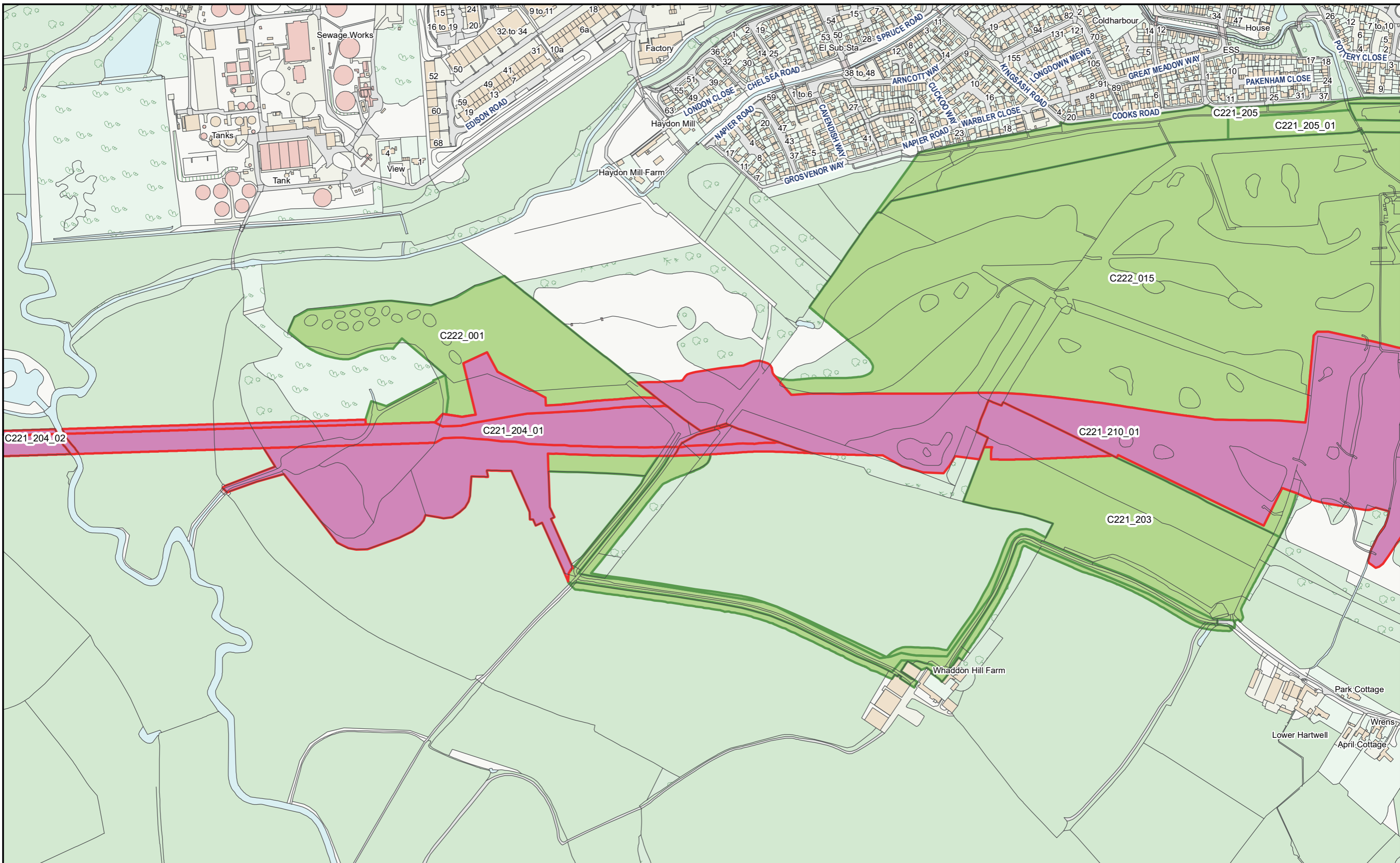
**HS2** Scale at A3: 1:5,000

Registered in England. Registration number 06791686.  
Registered office: 2 Snowhill, Queensway, Birmingham B4 6QA.

0 50 100 150  
Metres

**Doc Number:** PH1-HS2-LP-MAP-000-000085-P02 **Date:** 21/03/23

**SUPP-B-31**



HS2 Ltd accept no responsibility for any circumstances, which arise from the reproduction of this map after alteration, amendment or abbreviation or if it issued in part or issued incomplete in any way.

© Crown copyright and database rights 2023  
OS 100049190

Derived from (...cite the scale of the BGS data used...) scale BGS Digital Data under licence 2011/111 BP British Geological Survey, © NERC.

Contains Environment Agency information © Environment Agency and database right.

© Crown copyright material is reproduced with the permission of Land Registry under delegated authority from the Controller of HMSO.

This material was last updated on [date] and may not be copied, distributed, sold or published without the formal permission of Land Registry and Ordnance Survey. Only an official copy of a title plan or register obtained from the Land Registry may be used for legal or other official purposes. © Crown Copyright Ordnance Survey.

**Legend**

- Acquired Land (Freehold and leasehold)
- Temporary Possession Land S15/S16



High Speed Two  
Phase One/ Phase 2A  
Injunction Mapping

Map Number:  
51

Page 69 of 268  
*Internal*

**HS2**

Registered in England. Registration number 06791686.  
Registered office: 2 Snowhill, Queensway, Birmingham B4 6GA.

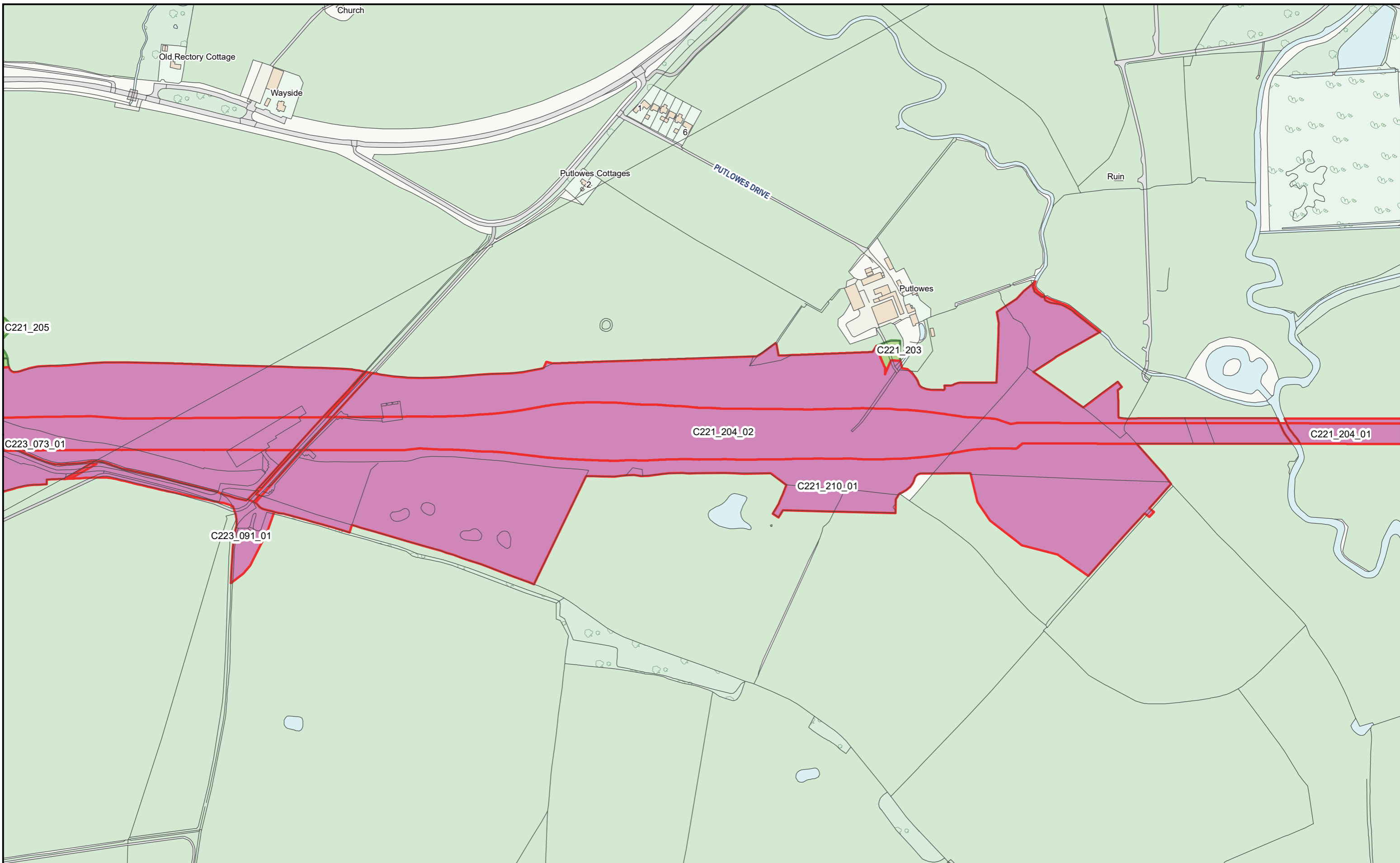
Scale at A3: 1:5,000

Doc Number: PH1-HS2-LP-MAP-000-000085-P02

Date: 21/03/23

**SUPP-B-32**





HS2 Ltd accept no responsibility for any circumstances, which arise from the reproduction of this map after alteration, amendment or abbreviation or if it issued in part or issued incomplete in any way.

© Crown copyright and database rights 2023  
OS 100049190

Derived from (...cite the scale of the BGS data used...) scale BGS Digital Data under licence 2011/111 BP British Geological Survey, © NERC.

Contains Environment Agency information © Environment Agency and database right.

© Crown copyright material is reproduced with the permission of Land Registry under delegated authority from the Controller of HMSO.

This material was last updated on [date] and may not be copied, distributed, sold or published without the formal permission of Land Registry and Ordnance Survey. Only an official copy of a title plan or register obtained from the Land Registry may be used for legal or other official purposes. © Crown Copyright Ordnance Survey.

**Legend**

- Acquired Land (Freehold and leasehold)
- Temporary Possession Land S15/S16



High Speed Two  
Phase One/ Phase 2A  
Injunction Mapping

Map Number:  
52

Page 70 of 268  
*Internal*

**HS2**

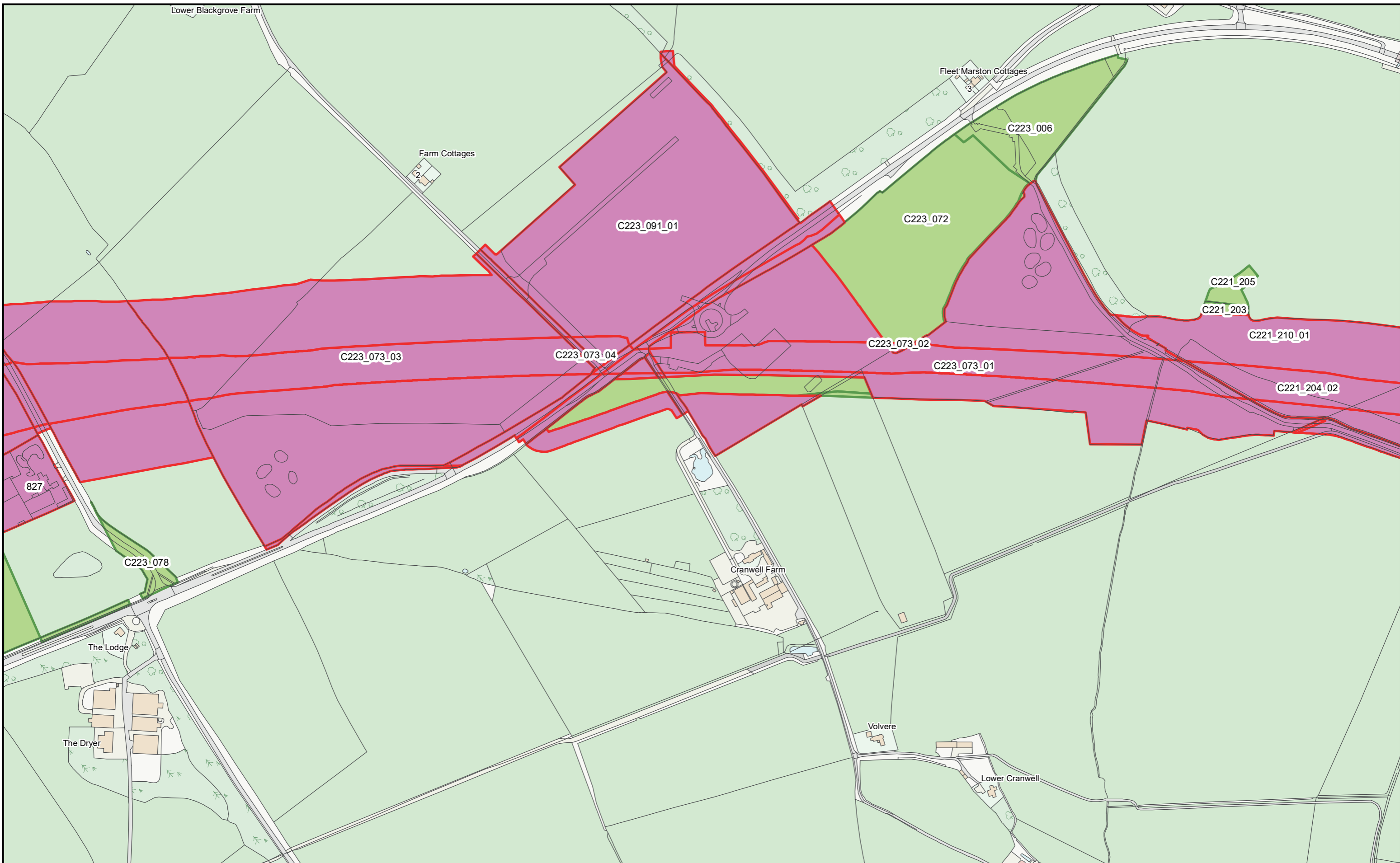
Registered in England. Registration number 06791686.  
Registered office: 2 Snowhill, Queensway, Birmingham B4 6GA.

Scale at A3: 1:5,000

Doc Number: PH1-HS2-LP-MAP-000-000085-P02

Date: 21/03/23

**SUPP-B-33**



HS2 Ltd accept no responsibility for any circumstances, which arise from the reproduction of this map after alteration, amendment or abbreviation or if it issued in part or issued incomplete in any way.

© Crown copyright and database rights 2023  
OS 100049190

Derived from (... cite the scale of the BGS data used ...) scale BGS Digital Data under licence 2011/111 BP British Geological Survey, © NERC.

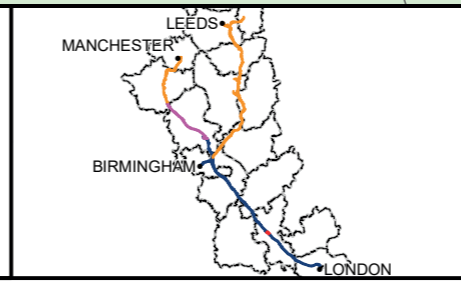
Contains Environment Agency information © Environment Agency and database right.

© Crown copyright material is reproduced with the permission of Land Registry under delegated authority from the Controller of HMSO.

This material was last updated on [date] and may not be copied, distributed, sold or published without the formal permission of Land Registry and Ordnance Survey. Only an official copy of a title plan or register obtained from the Land Registry may be used for legal or other official purposes. © Crown Copyright Ordnance Survey.

**Legend**

- Acquired Land (Freehold and leasehold)
- Temporary Possession Land S15/S16



High Speed Two  
Phase One/ Phase 2A  
Injunction Mapping

Map Number:  
53

Page 71 of 268  
*Internal*

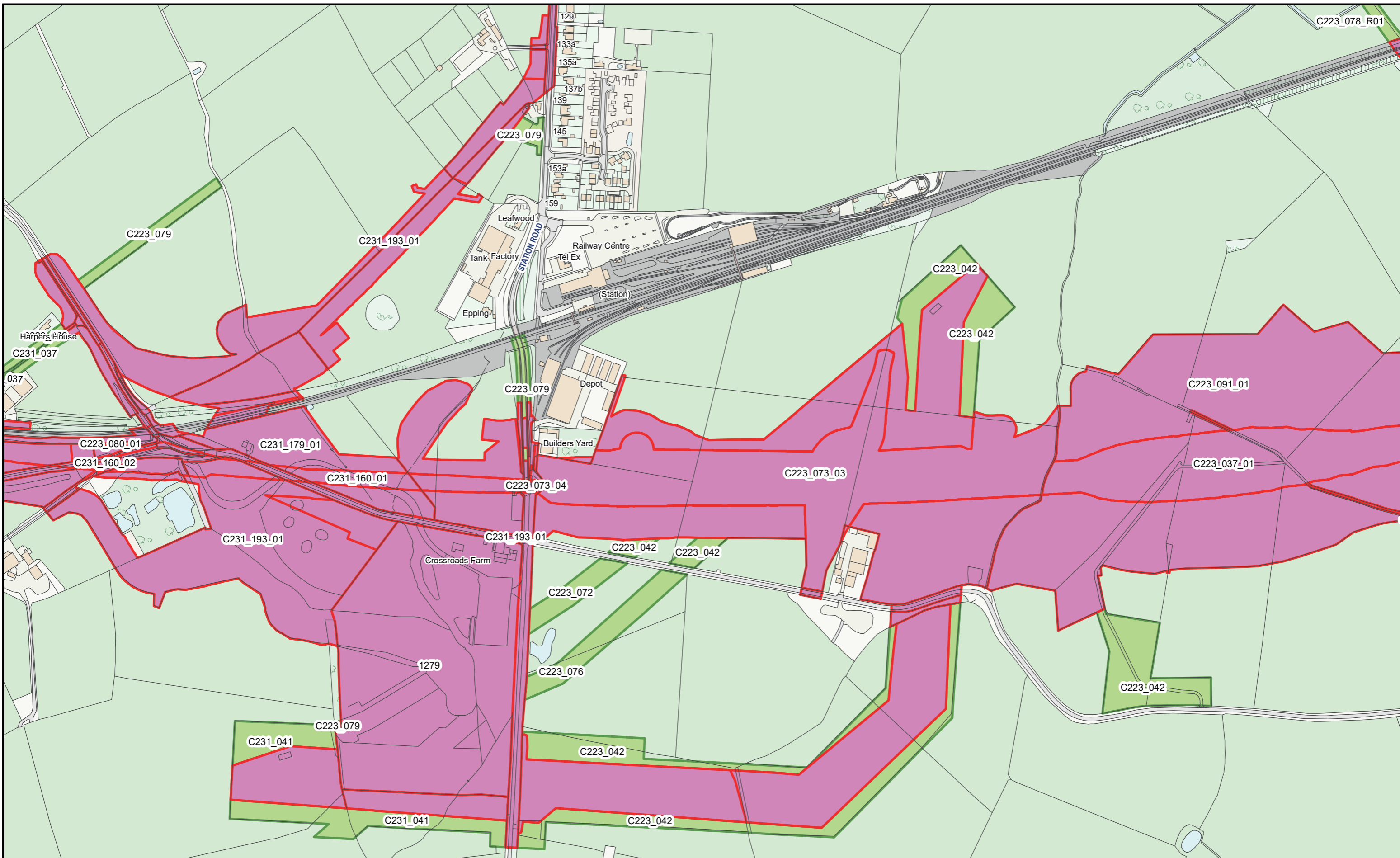
**HS2**

Registered in England. Registration number 06791686.  
Registered office: 2 Snowhill, Queensway, Birmingham B4 6GA.

Scale at A3: 1:5,000

Doc Number: PH1-HS2-LP-MAP-000-000085-P02      Date: 21/03/23





HS2 Ltd accept no responsibility for any circumstances, which arise from the reproduction of this map after alteration, amendment or abbreviation or if it issued in part or issued incomplete in any way.

© Crown copyright and database rights 2023  
OS 100049190

Derived from (... cite the scale of the BGS data used...) scale BGS Digital Data under licence 2011/111 BP British Geological Survey, © NERC.

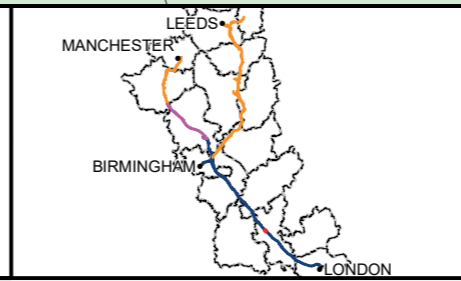
Contains Environment Agency information © Environment Agency and database right.

© Crown copyright material is reproduced with the permission of Land Registry under delegated authority from the Controller of HMSO.

This material was last updated on [date] and may not be copied, distributed, sold or published without the formal permission of Land Registry and Ordnance Survey. Only an official copy of a title plan or register obtained from the Land Registry may be used for legal or other official purposes. © Crown Copyright Ordnance Survey.

**Legend**

- Acquired Land (Freehold and leasehold)
- Temporary Possession Land S15/S16



High Speed Two  
Phase One/ Phase 2A  
Injunction Mapping

Map Number:  
55

Page 73 of 268  
*Internal*

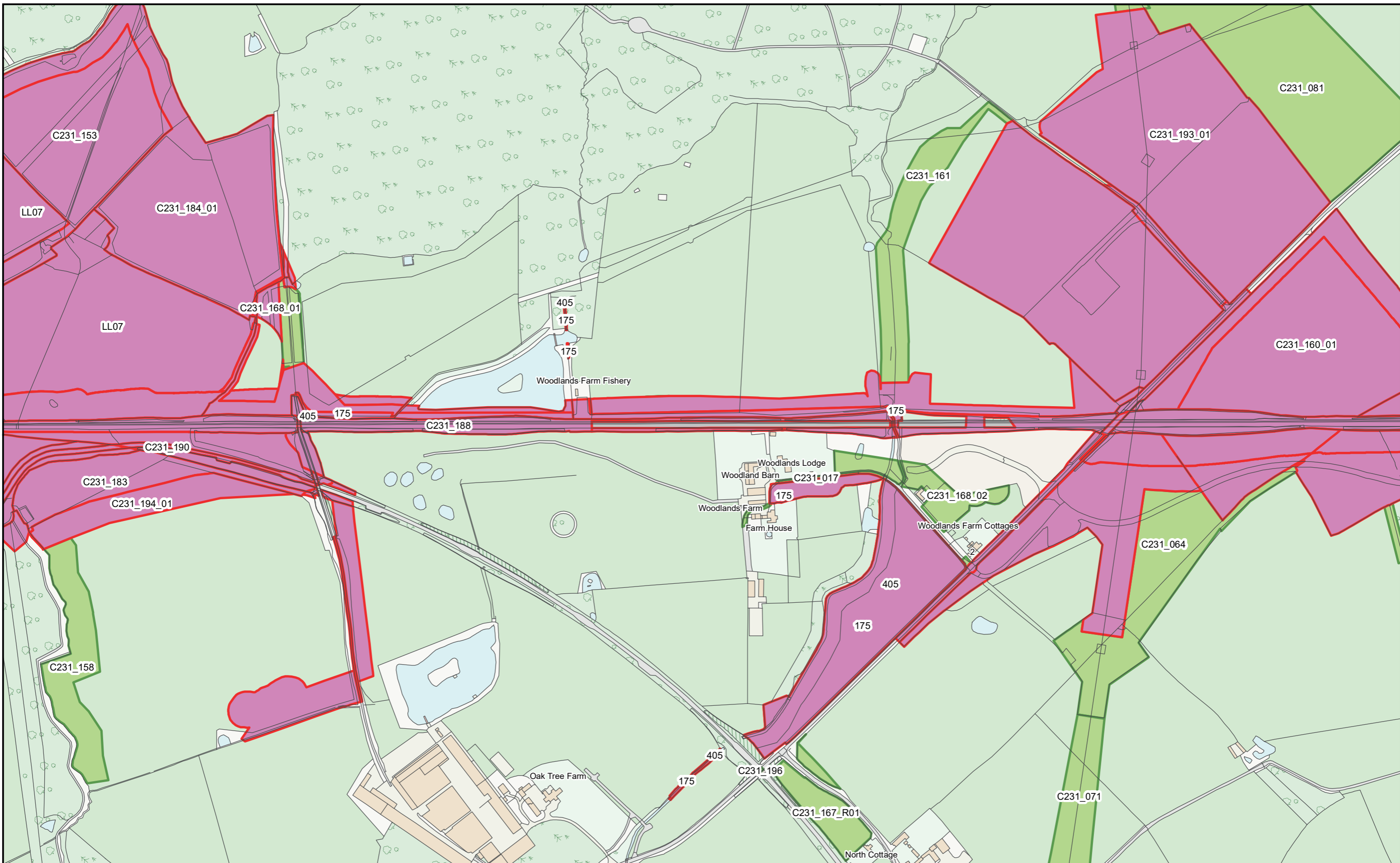
**HS2**

Registered in England. Registration number 06791686.  
Registered office: 2 Snowhill, Queensway, Birmingham B4 6GA.

Scale at A3: 1:5,000

Doc Number: PH1-HS2-LP-MAP-000-000085-P02      Date: 21/03/23





HS2 Ltd accept no responsibility for any circumstances, which arise from the reproduction of this map after alteration, amendment or abbreviation or if it issued in part or issued incomplete in any way.

© Crown copyright and database rights 2023  
OS 100049190

Derived from (... cite the scale of the BGS data used ...) scale BGS Digital Data under licence 2011/111 BP British Geological Survey, © NERC.

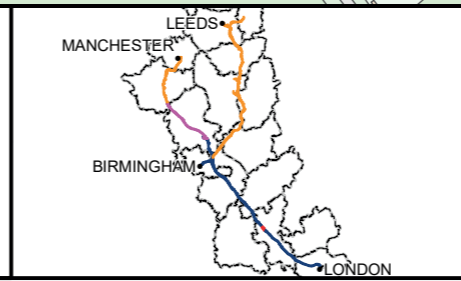
Contains Environment Agency information © Environment Agency and database right.

© Crown copyright material is reproduced with the permission of Land Registry under delegated authority from the Controller of HMSO.

This material was last updated on [date] and may not be copied, distributed, sold or published without the formal permission of Land Registry and Ordnance Survey. Only an official copy of a title plan or register obtained from the Land Registry may be used for legal or other official purposes. © Crown Copyright Ordnance Survey.

**Legend**

- Acquired Land (Freehold and leasehold)
- Temporary Possession Land S15/S16



High Speed Two  
Phase One/ Phase 2A  
Injunction Mapping

Map Number:  
57

Page 75 of 268  
Internal

**HS2**

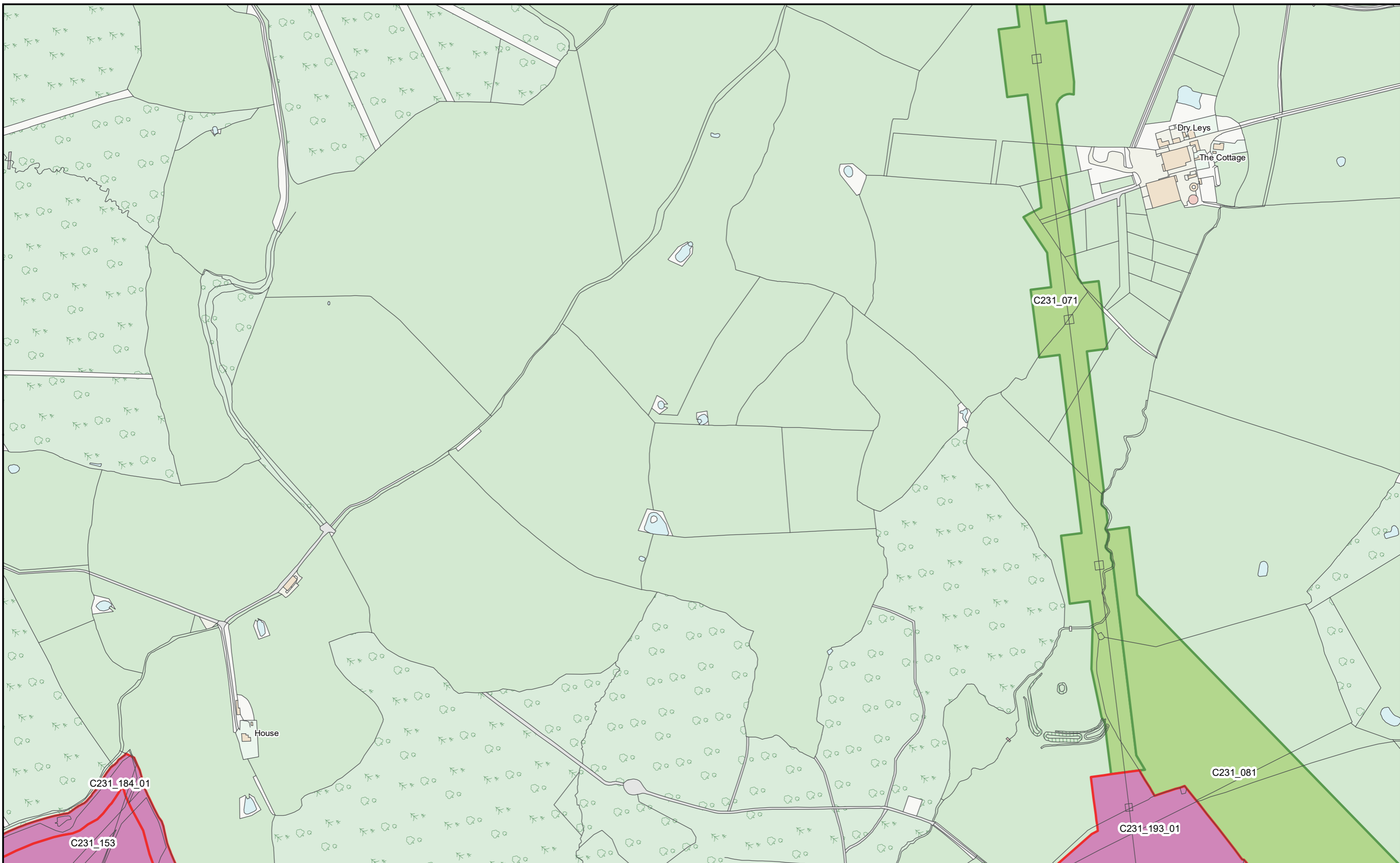
Scale at A3: 1:5,000

Registered in England. Registration number 06791686.  
Registered office: 2 Snowhill, Queensway, Birmingham B4 6QA.

Doc Number: PH1-HS2-LP-MAP-000-000085-P02

Date: 21/03/23

**SUPP-B-38**



HS2 Ltd accept no responsibility for any circumstances, which arise from the reproduction of this map after alteration, amendment or abbreviation or if it issued in part or issued incomplete in any way.

© Crown copyright and database rights 2023  
OS 100049190

Derived from (... cite the scale of the BGS data used ...) scale BGS Digital Data under licence 2011/111 BP British Geological Survey, © NERC.

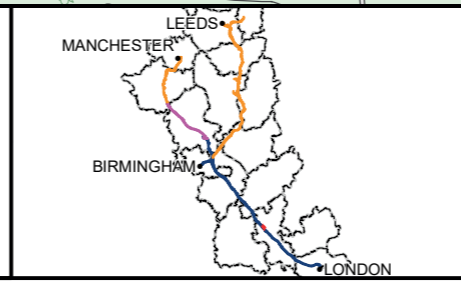
Contains Environment Agency information © Environment Agency and database right.

© Crown copyright material is reproduced with the permission of Land Registry under delegated authority from the Controller of HMSO.

This material was last updated on [date] and may not be copied, distributed, sold or published without the formal permission of Land Registry and Ordnance Survey. Only an official copy of a title plan or register obtained from the Land Registry may be used for legal or other official purposes. © Crown Copyright Ordnance Survey.

**Legend**

- Acquired Land (Freehold and leasehold)
- Temporary Possession Land S15/S16



High Speed Two  
Phase One/ Phase 2A  
Injunction Mapping

Map Number:  
57-R1

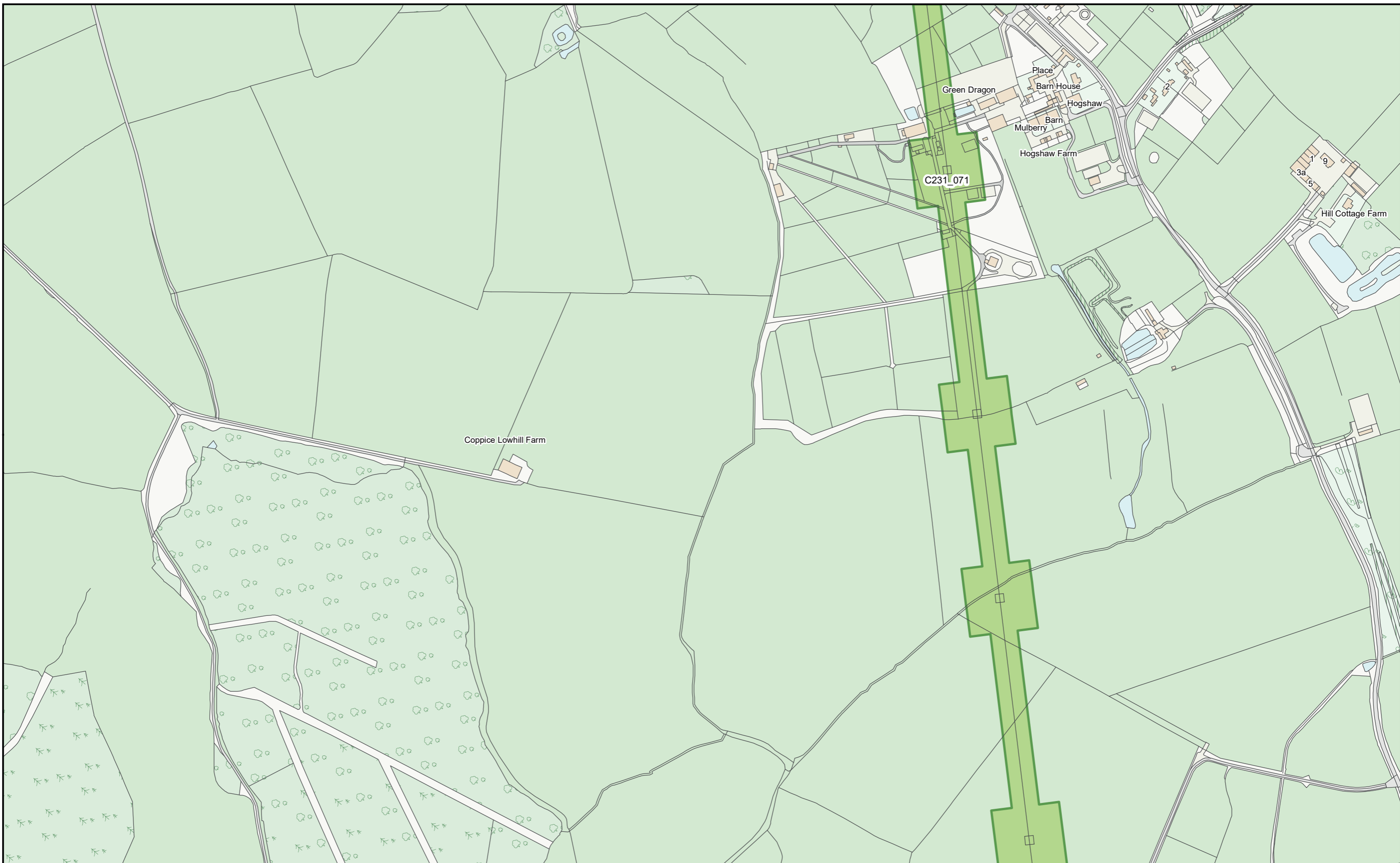
Page 76 of 268  
*Internal*

**HS2**

Registered in England. Registration number 06791686.  
Registered office: 2 Snowhill, Queensway, Birmingham B4 6GA.

Scale at A3: 1:5,000

Doc Number: PH1-HS2-LP-MAP-000-000085-P02      Date: 21/03/23



HS2 Ltd accept no responsibility for any circumstances, which arise from the reproduction of this map after alteration, amendment or abbreviation or if it issued in part or issued incomplete in any way.

© Crown copyright and database rights 2023  
OS 100049190

Derived from (... cite the scale of the BGS data used ...) scale BGS Digital Data under licence 2011/111 BP British Geological Survey, © NERC.

Contains Environment Agency information © Environment Agency and database right.

© Crown copyright material is reproduced with the permission of Land Registry under delegated authority from the Controller of HMSO.

This material was last updated on [date] and may not be copied, distributed, sold or published without the formal permission of Land Registry and Ordnance Survey. Only an official copy of a title plan or register obtained from the Land Registry may be used for legal or other official purposes. © Crown Copyright Ordnance Survey.

**Legend**

- Acquired Land (Freehold and leasehold)
- Temporary Possession Land S15/S16



High Speed Two  
Phase One/ Phase 2A  
Injunction Mapping

Map Number:  
57-R2

Page 77 of 268  
*Internal*

**HS2**

Registered in England. Registration number 06791686.  
Registered office: 2 Snowhill, Queensway, Birmingham B4 6GA.

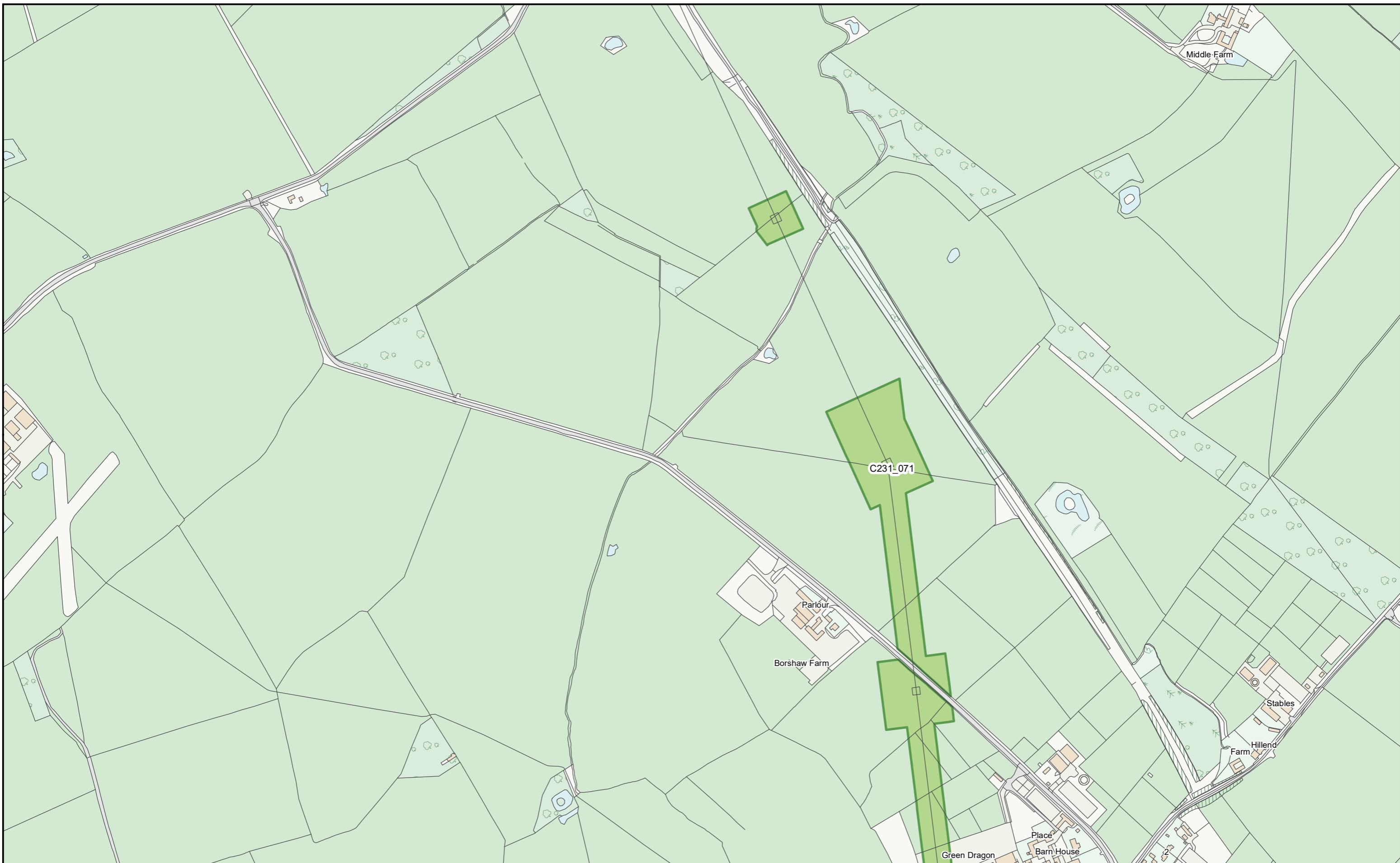
Scale at A3: 1:5,000

Doc Number: PH1-HS2-LP-MAP-000-000085-P02

Date: 21/03/23

SUPP-B-40





HS2 Ltd accept no responsibility for any circumstances, which arise from the reproduction of this map after alteration, amendment or abbreviation or if it issued in part or issued incomplete in any way.

© Crown copyright and database rights 2023  
OS 100049190

Derived from (... cite the scale of the BGS data used ...) scale BGS Digital Data under licence 2011/111 BP British Geological Survey, © NERC.

Contains Environment Agency information © Environment Agency and database right.

© Crown copyright material is reproduced with the permission of Land Registry under delegated authority from the Controller of HMSO.

This material was last updated on [date] and may not be copied, distributed, sold or published without the formal permission of Land Registry and Ordnance Survey. Only an official copy of a title plan or register obtained from the Land Registry may be used for legal or other official purposes. © Crown Copyright Ordnance Survey.

**Legend**

- Acquired Land (Freehold and leasehold)
- Temporary Possession Land S15/S16



High Speed Two  
Phase One/ Phase 2A  
Injunction Mapping

Map Number:  
57-R3

Page 78 of 268  
*Internal*

**HS2**

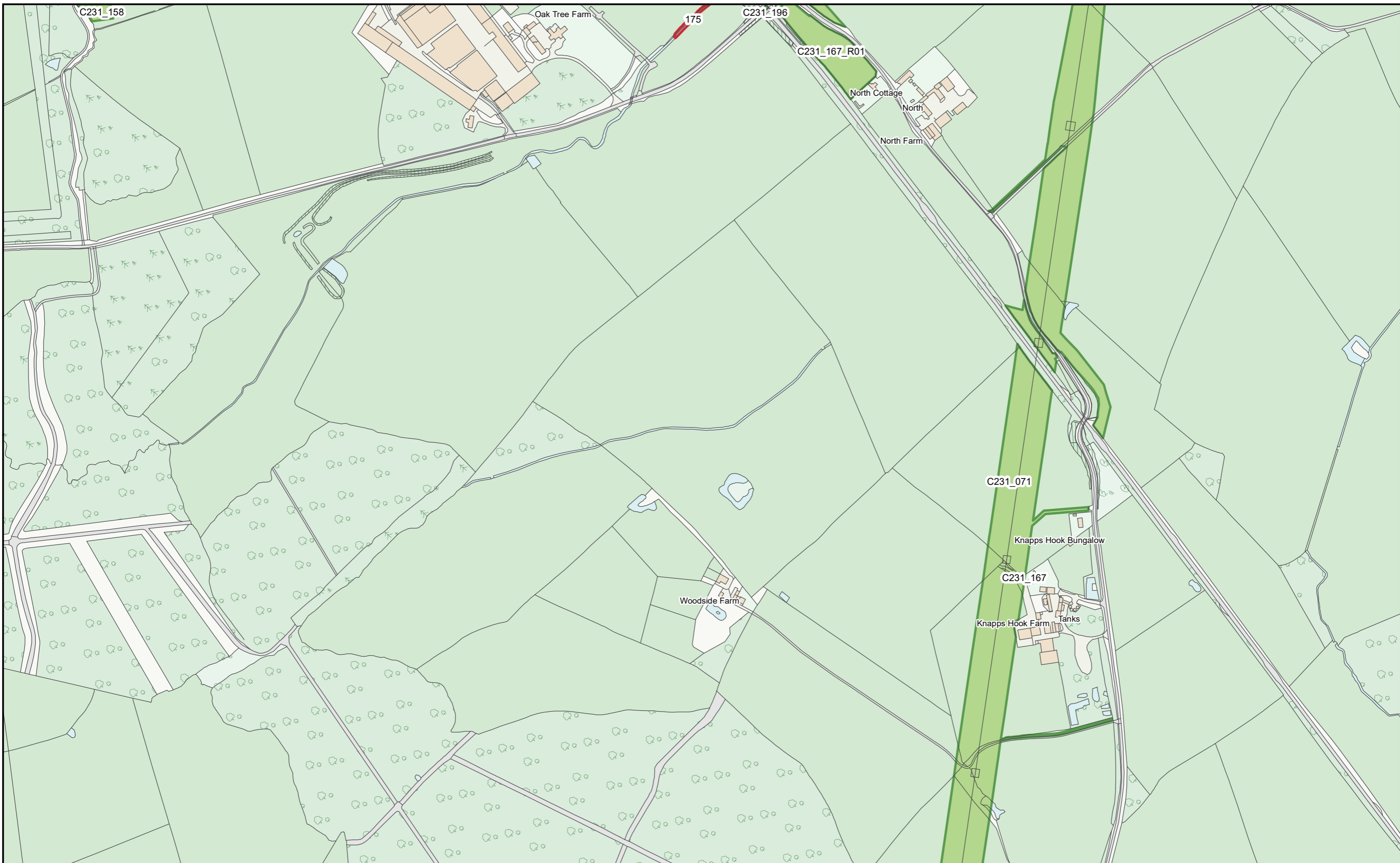
Registered in England. Registration number 06791686.  
Registered office: 2 Snowhill, Queensway, Birmingham B4 6GA.

Scale at A3: 1:5,000

Doc Number: PH1-HS2-LP-MAP-000-000085-P02

Date: 21/03/23

SUPP-B-41



HS2 Ltd accept no responsibility for any circumstances, which arise from the reproduction of this map after alteration, amendment or abbreviation or if it issued in part or issued incomplete in any way.

© Crown copyright and database rights 2023  
OS 100049190

Derived from (...cite the scale of the BGS data used...) scale BGS Digital Data under licence 2011/111 BP British Geological Survey, © NERC.

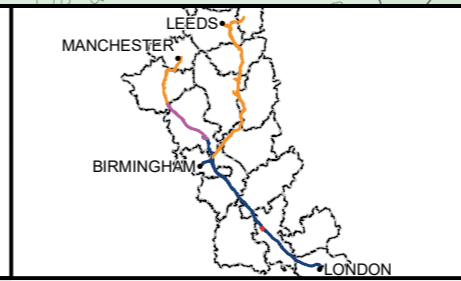
Contains Environment Agency information © Environment Agency and database right.

© Crown copyright material is reproduced with the permission of Land Registry under delegated authority from the Controller of HMSO.

This material was last updated on [date] and may not be copied, distributed, sold or published without the formal permission of Land Registry and Ordnance Survey. Only an official copy of a title plan or register obtained from the Land Registry may be used for legal or other official purposes. © Crown Copyright Ordnance Survey.

**Legend**

- Acquired Land (Freehold and leasehold)
- Temporary Possession Land S15/S16



High Speed Two  
Phase One/ Phase 2A  
Injunction Mapping

Map Number:  
57-L1

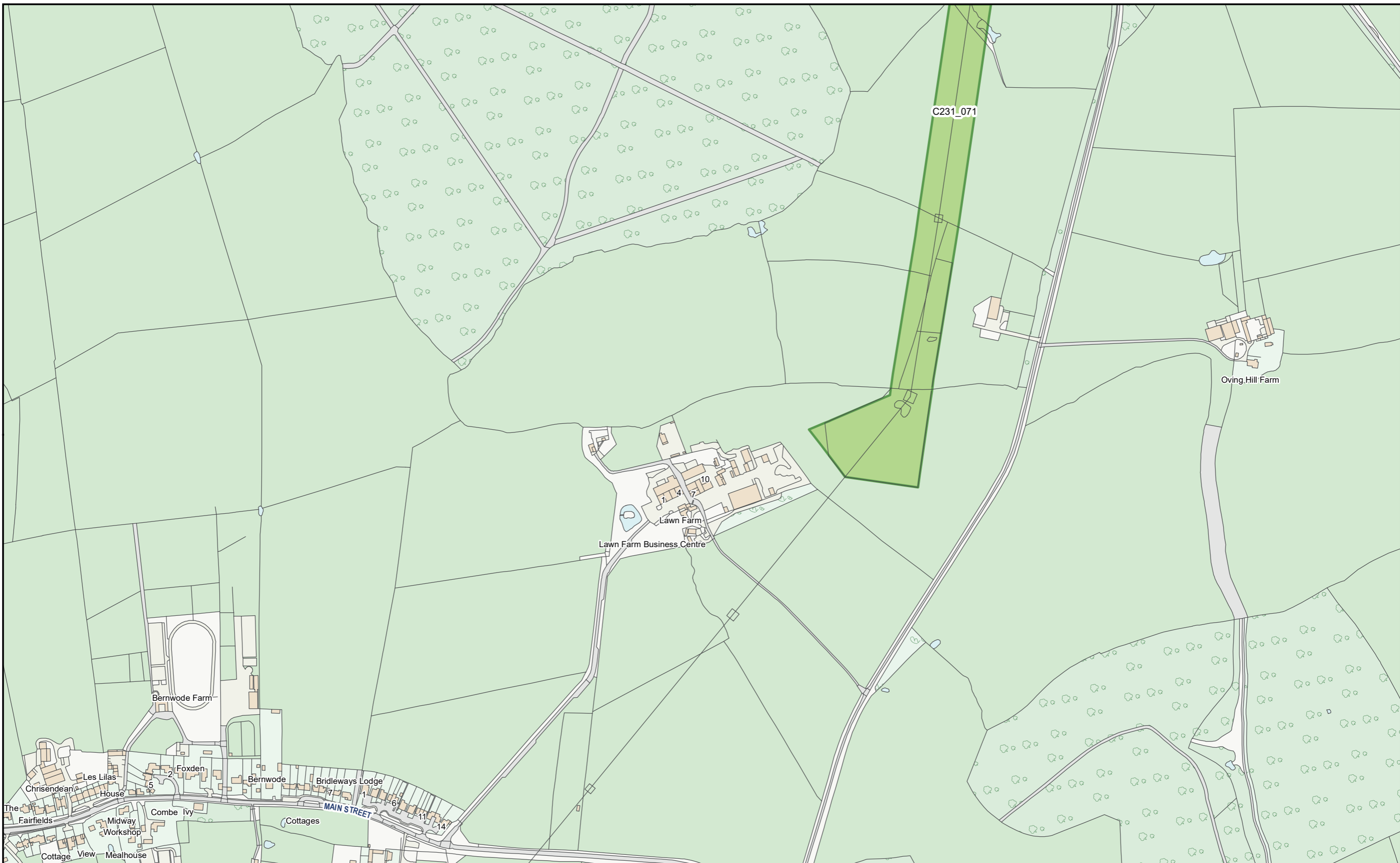
Page 79 of 268  
*Internal*

**HS2**

Registered in England. Registration number 06791686.  
Registered office: 2 Snowhill, Queensway, Birmingham B4 6GA.

Scale at A3: 1:5,000

Doc Number: PH1-HS2-LP-MAP-000-000085-P02      Date: 21/03/23



HS2 Ltd accept no responsibility for any circumstances, which arise from the reproduction of this map after alteration, amendment or abbreviation or if it issued in part or issued incomplete in any way.

© Crown copyright and database rights 2023  
OS 100049190

Derived from (...cite the scale of the BGS data used...) scale BGS Digital Data under licence 2011/111 BP British Geological Survey, © NERC.

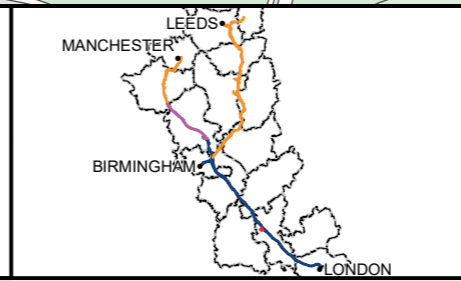
Contains Environment Agency information © Environment Agency and database right.

© Crown copyright material is reproduced with the permission of Land Registry under delegated authority from the Controller of HMSO.

This material was last updated on [date] and may not be copied, distributed, sold or published without the formal permission of Land Registry and Ordnance Survey. Only an official copy of a title plan or register obtained from the Land Registry may be used for legal or other official purposes. © Crown Copyright Ordnance Survey.

**Legend**

- Acquired Land (Freehold and leasehold)
- Temporary Possession Land S15/S16



High Speed Two  
Phase One/ Phase 2A  
Injunction Mapping

Map Number:  
57-L2

Page 80 of 268  
*Internal*

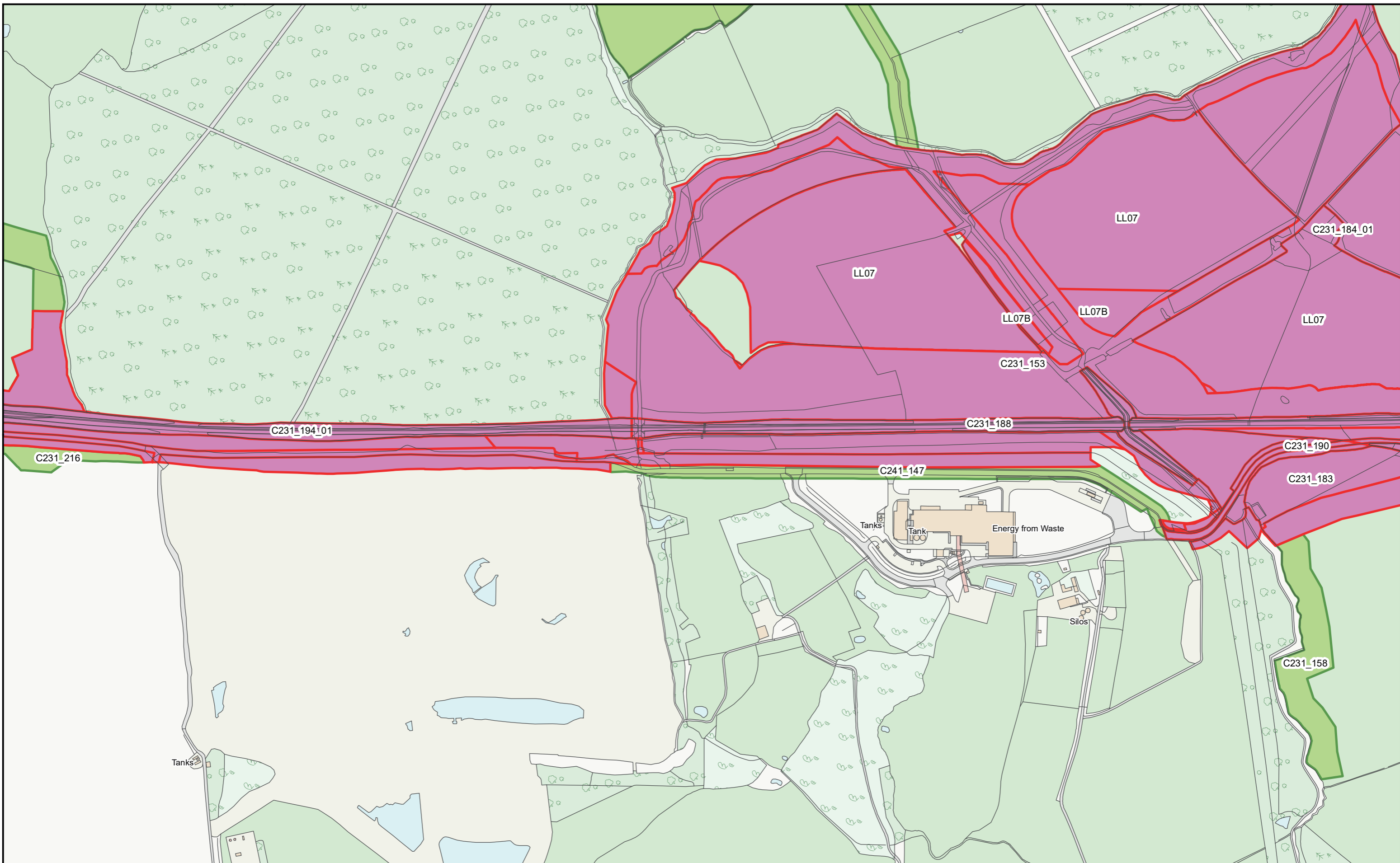
**HS2**

Registered in England. Registration number 06791686.  
Registered office: 2 Snowhill, Queensway, Birmingham B4 6GA.

Scale at A3: 1:5,000

0 50 100 150  
Metres

Doc Number: PH1-HS2-LP-MAP-000-000085-P02      Date: 21/03/23



HS2 Ltd accept no responsibility for any circumstances, which arise from the reproduction of this map after alteration, amendment or abbreviation or if it issued in part or issued incomplete in any way.

© Crown copyright and database rights 2023  
OS 100049190

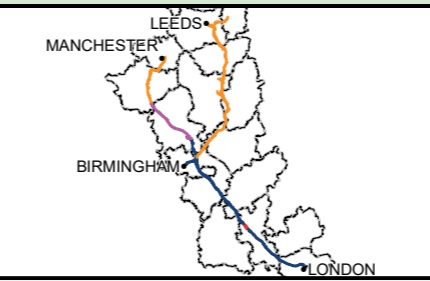
Derived from (... cite the scale of the BGS data used ...) scale BGS Digital Data under licence 2011/111 BP British Geological Survey, © NERC.

Contains Environment Agency information © Environment Agency and database right.

© Crown copyright material is reproduced with the permission of Land Registry under delegated authority from the Controller of HMSO.

This material was last updated on [date] and may not be copied, distributed, sold or published without the formal permission of Land Registry and Ordnance Survey. Only an official copy of a title plan or register obtained from the Land Registry may be used for legal or other official purposes. © Crown Copyright Ordnance Survey.


- Legend**
- █ Acquired Land (Freehold and leasehold)
  - █ Temporary Possession Land S15/S16



High Speed Two  
Phase One/ Phase 2A  
Injunction Mapping

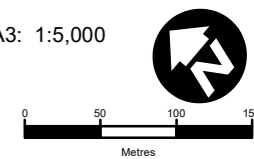
Map Number:  
58

Page 81 of 268  
*Internal*



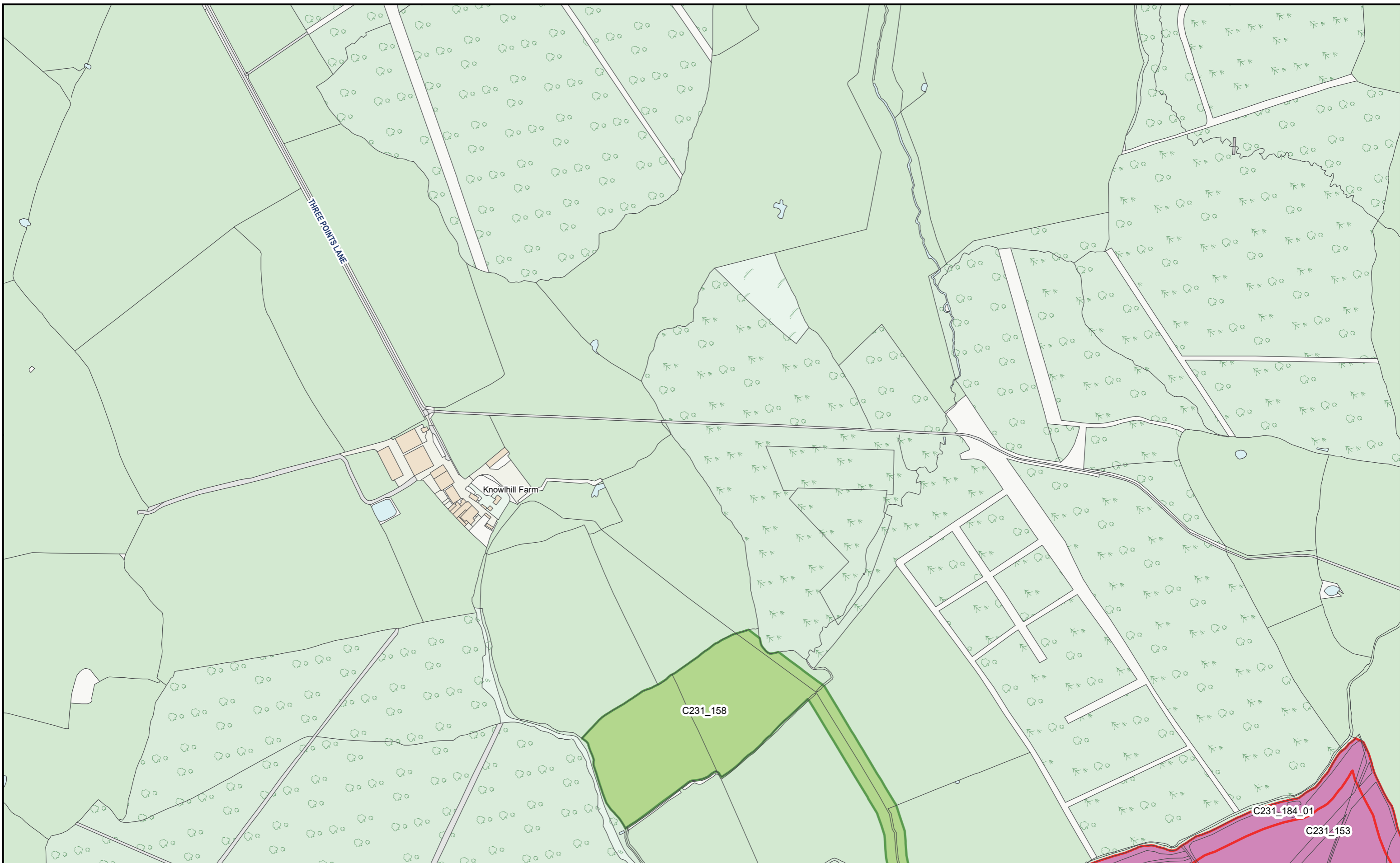
Registered in England. Registration number 06791686.  
Registered office: 2 Snowhill, Queensway, Birmingham B4 6GA.

Scale at A3: 1:5,000



**Doc Number:** PH1-HS2-LP-MAP-000-000085-P02 **Date:** 21/03/23

SUPP-B-44



HS2 Ltd accept no responsibility for any circumstances, which arise from the reproduction of this map after alteration, amendment or abbreviation or if it issued in part or issued incomplete in any way.

© Crown copyright and database rights 2023  
OS 100049190

Derived from (... cite the scale of the BGS data used ...) scale BGS Digital Data under licence 2011/111 BP British Geological Survey, © NERC.

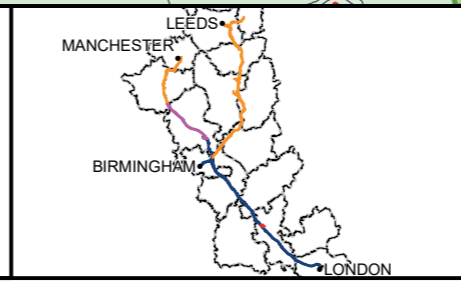
Contains Environment Agency information © Environment Agency and database right.

© Crown copyright material is reproduced with the permission of Land Registry under delegated authority from the Controller of HMSO.

This material was last updated on [date] and may not be copied, distributed, sold or published without the formal permission of Land Registry and Ordnance Survey. Only an official copy of a title plan or register obtained from the Land Registry may be used for legal or other official purposes. © Crown Copyright Ordnance Survey.

**Legend**

- Acquired Land (Freehold and leasehold)
- Temporary Possession Land S15/S16



High Speed Two  
Phase One/ Phase 2A  
Injunction Mapping


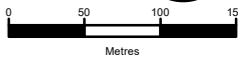
Map Number:  
58-R1

Page 82 of 268  
*Internal*

**HS2**

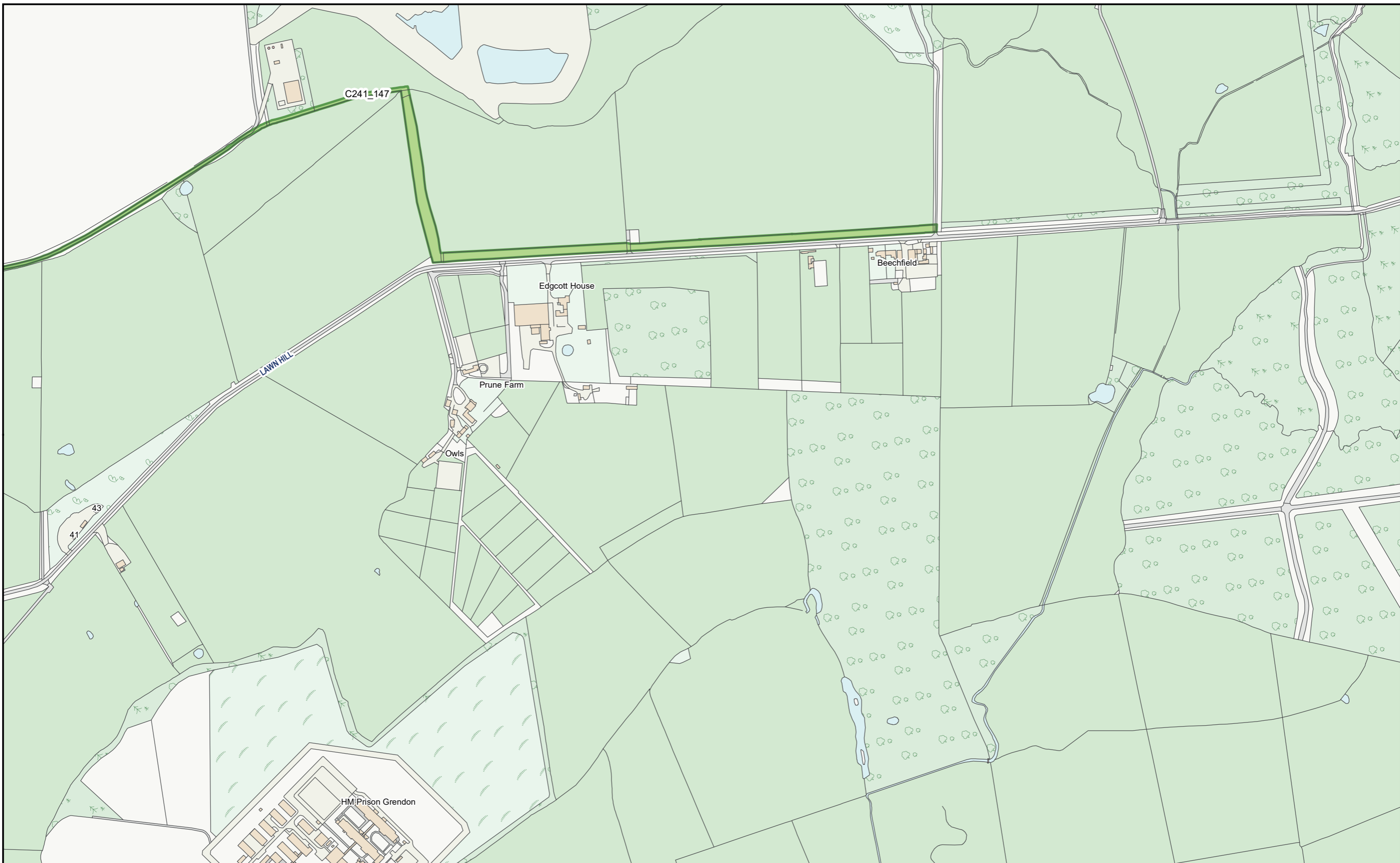
Registered in England. Registration number 06791686.  
Registered office: 2 Snowhill, Queensway, Birmingham B4 6GA.

Scale at A3: 1:5,000

Doc Number: PH1-HS2-LP-MAP-000-000085-P02      Date: 21/03/23

SUPP-B-45



HS2 Ltd accept no responsibility for any circumstances, which arise from the reproduction of this map after alteration, amendment or abbreviation or if it issued in part or issued incomplete in any way.

© Crown copyright and database rights 2023  
OS 100049190

Derived from (... cite the scale of the BGS data used ...) scale BGS Digital Data under licence 2011/111 BP British Geological Survey, © NERC.

Contains Environment Agency information © Environment Agency and database right.

© Crown copyright material is reproduced with the permission of Land Registry under delegated authority from the Controller of HMSO.

This material was last updated on [date] and may not be copied, distributed, sold or published without the formal permission of Land Registry and Ordnance Survey. Only an official copy of a title plan or register obtained from the Land Registry may be used for legal or other official purposes. © Crown Copyright Ordnance Survey.

**Legend**

- Acquired Land (Freehold and leasehold)
- Temporary Possession Land S15/S16



High Speed Two  
Phase One/ Phase 2A  
Injunction Mapping

Map Number:  
58-L1

Page 83 of 268  
*Internal*

**HS2**

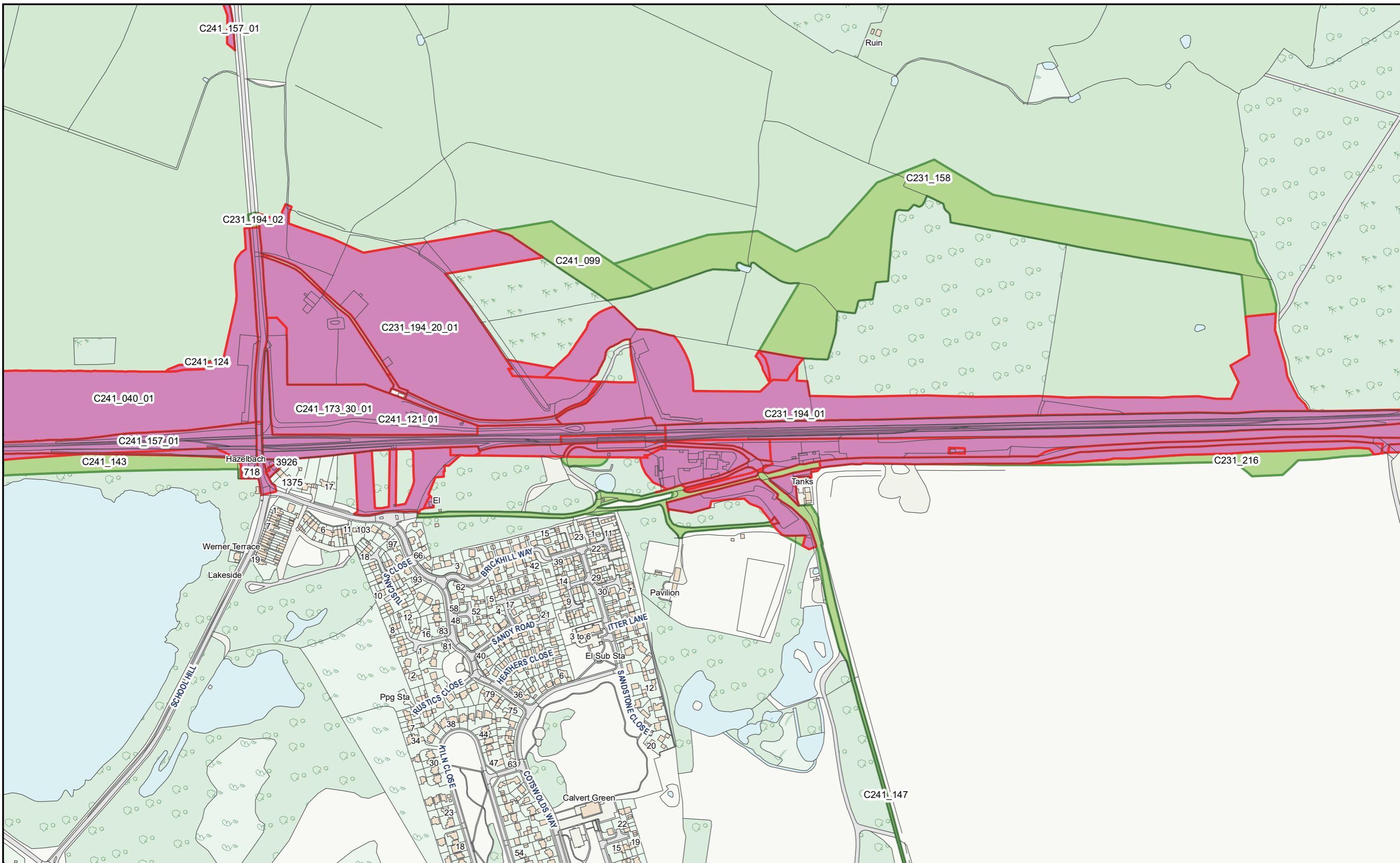
Registered in England. Registration number 06791686.  
Registered office: 2 Snowhill, Queensway, Birmingham B4 6GA.

Scale at A3: 1:5,000

Doc Number: PH1-HS2-LP-MAP-000-000085-P02

Date: 21/03/23

SUPP-B-46



HS2 Ltd accept no responsibility for any circumstances, which arise from the reproduction of this map after alteration, amendment or abbreviation or if it issued in part or issued incomplete in any way.

© Crown copyright and database rights 2023  
OS 100049190

Derived from (...cite the scale of the BGS data used...) scale BGS Digital Data under licence 2011/111 BP British Geological Survey, © NERC.

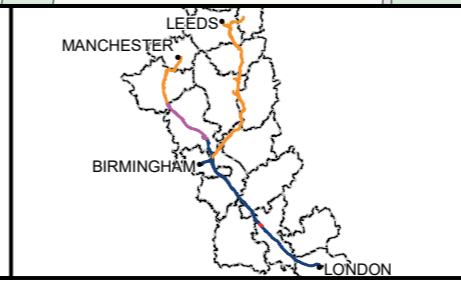
Contains Environment Agency information © Environment Agency and database right.

© Crown copyright material is reproduced with the permission of Land Registry under delegated authority from the Controller of HMSO.

This material was last updated on [date] and may not be copied, distributed, sold or published without the formal permission of Land Registry and Ordnance Survey. Only an official copy of a title plan or register obtained from the Land Registry may be used for legal or other official purposes. © Crown Copyright Ordnance Survey.

**Legend**

- Acquired Land (Freehold and leasehold)
- Temporary Possession Land S15/S16



High Speed Two  
Phase One/ Phase 2A  
Injunction Mapping

Map Number:  
59

Page 84 of 268  
*Internal*

**HS2**

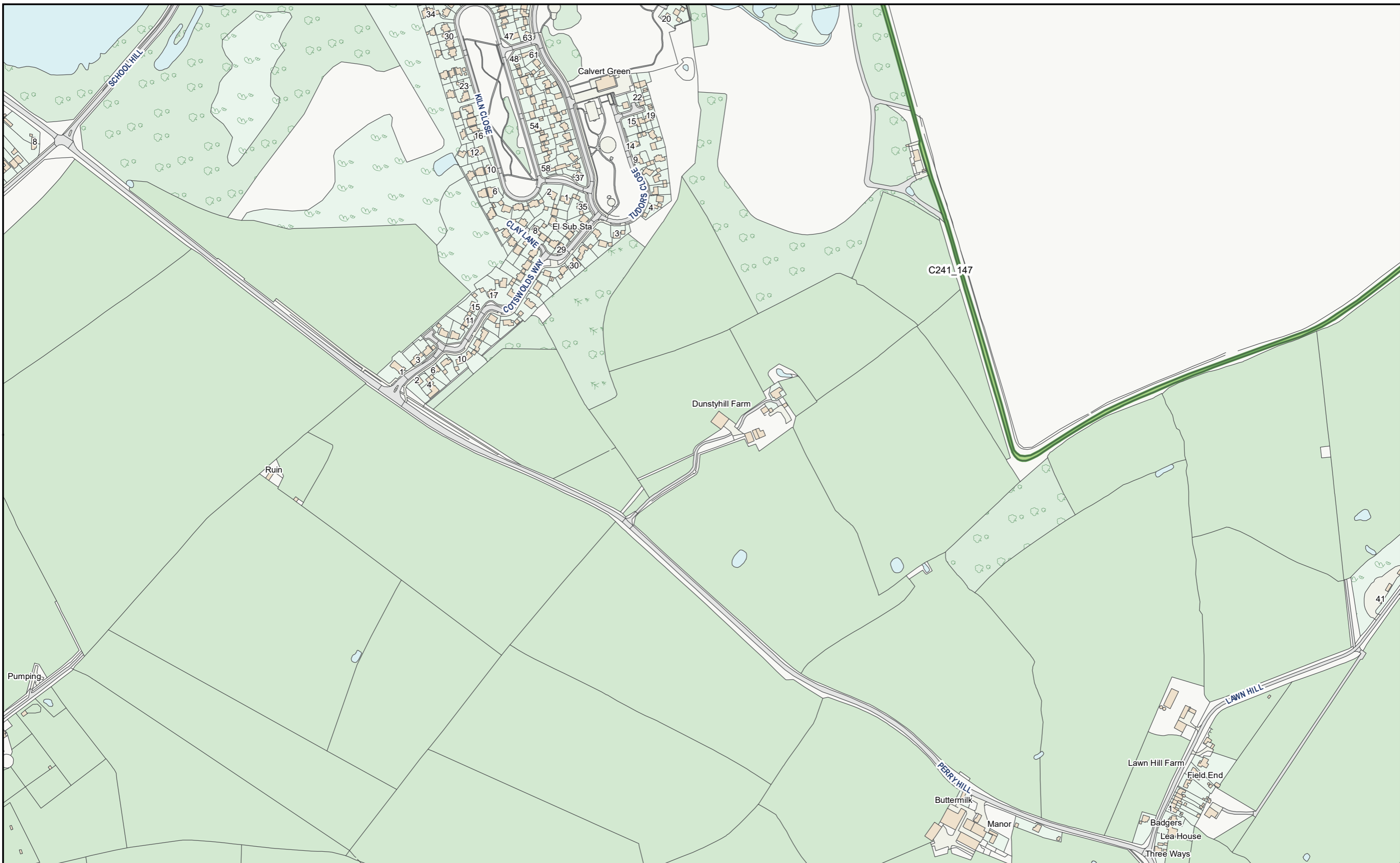
Scale at A3: 1:5,000

Registered in England. Registration number 06791686.  
Registered office: 2 Snowhill, Queensway, Birmingham B4 6GA.

0 50 100 150  
Metres

Doc Number: PH1-HS2-LP-MAP-000-000085-P02  
Date: 21/03/23

**SUPP-B-47**



HS2 Ltd accept no responsibility for any circumstances, which arise from the reproduction of this map after alteration, amendment or abbreviation or if it issued in part or issued incomplete in any way.

© Crown copyright and database rights 2023  
OS 100049190

Derived from (... cite the scale of the BGS data used ...) scale BGS Digital Data under licence 2011/111 BP British Geological Survey, © NERC.

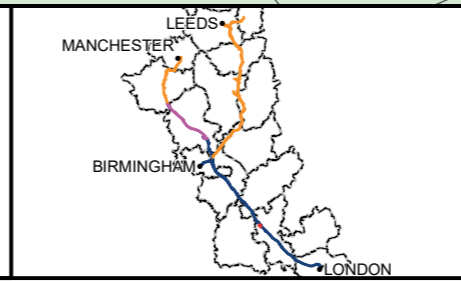
Contains Environment Agency information © Environment Agency and database right.

© Crown copyright material is reproduced with the permission of Land Registry under delegated authority from the Controller of HMSO.

This material was last updated on [date] and may not be copied, distributed, sold or published without the formal permission of Land Registry and Ordnance Survey. Only an official copy of a title plan or register obtained from the Land Registry may be used for legal or other official purposes. © Crown Copyright Ordnance Survey.

**Legend**

- Acquired Land (Freehold and leasehold)
- Temporary Possession Land S15/S16



High Speed Two  
Phase One/ Phase 2A  
Injunction Mapping

Map Number:  
59-L1

Page 85 of 268  
*Internal*

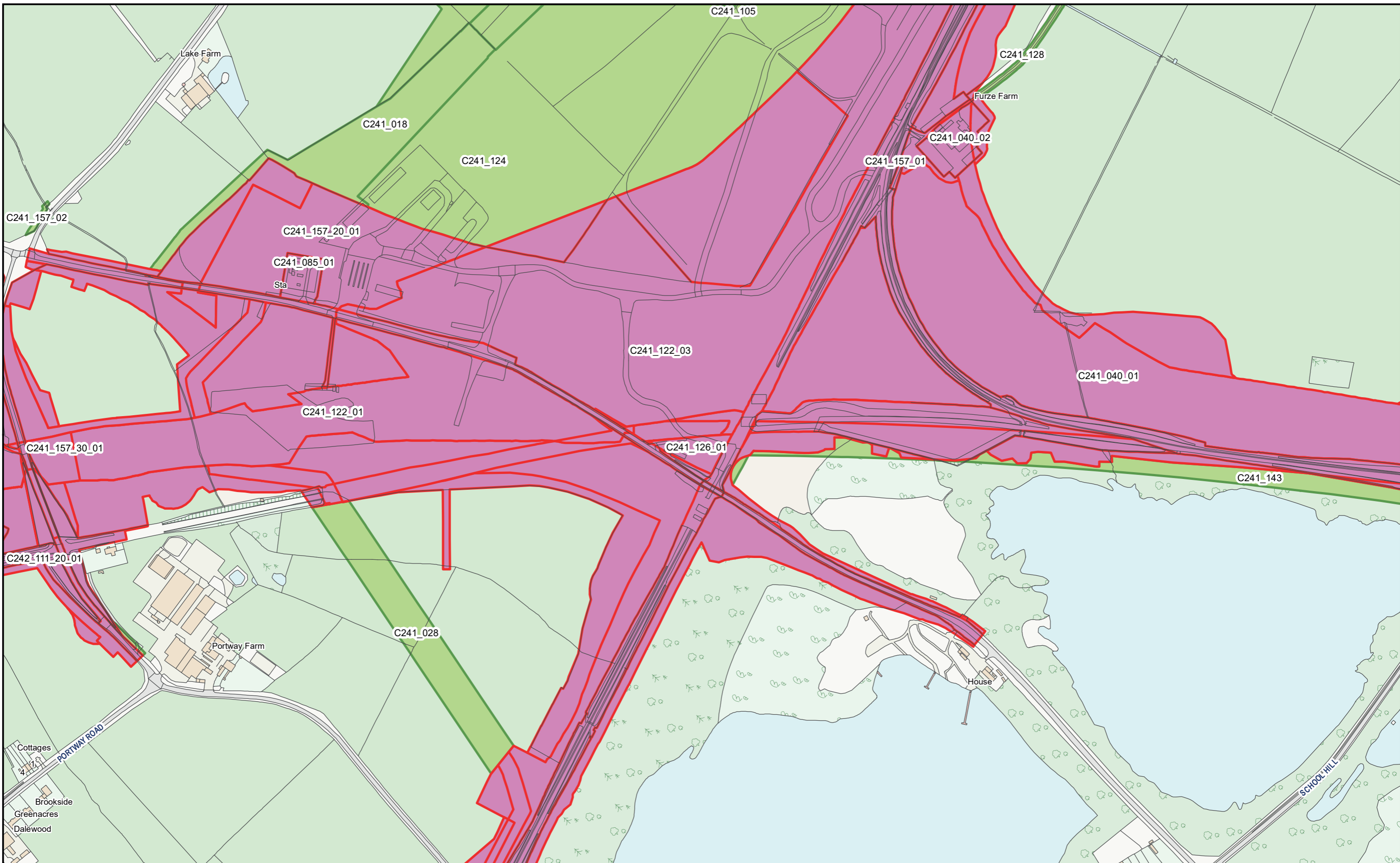
**HS2**

Registered in England. Registration number 06791686.  
Registered office: 2 Snowhill, Queensway, Birmingham B4 6GA.

Scale at A3: 1:5,000

Doc Number: PH1-HS2-LP-MAP-000-000085-P02      Date: 21/03/23





HS2 Ltd accept no responsibility for any circumstances, which arise from the reproduction of this map after alteration, amendment or abbreviation or if it issued in part or issued incomplete in any way.

© Crown copyright and database rights 2023  
OS 100049190

Derived from (... cite the scale of the BGS data used ...) scale BGS Digital Data under licence 2011/111 BP British Geological Survey, © NERC.


Contains Environment Agency information © Environment Agency and database right.

© Crown copyright material is reproduced with the permission of Land Registry under delegated authority from the Controller of HMSO.

This material was last updated on [date] and may not be copied, distributed, sold or published without the formal permission of Land Registry and Ordnance Survey. Only an official copy of a title plan or register obtained from the Land Registry may be used for legal or other official purposes. © Crown Copyright Ordnance Survey.

**Legend**

- Acquired Land (Freehold and leasehold)
- Temporary Possession Land S15/S16



High Speed Two  
Phase One/ Phase 2A  
Injunction Mapping

Map Number:  
60

Page 86 of 268  
*Internal*

**HS2**

Registered in England. Registration number 06791686.  
Registered office: 2 Snowhill, Queensway, Birmingham B4 6GA.

Scale at A3: 1:5,000

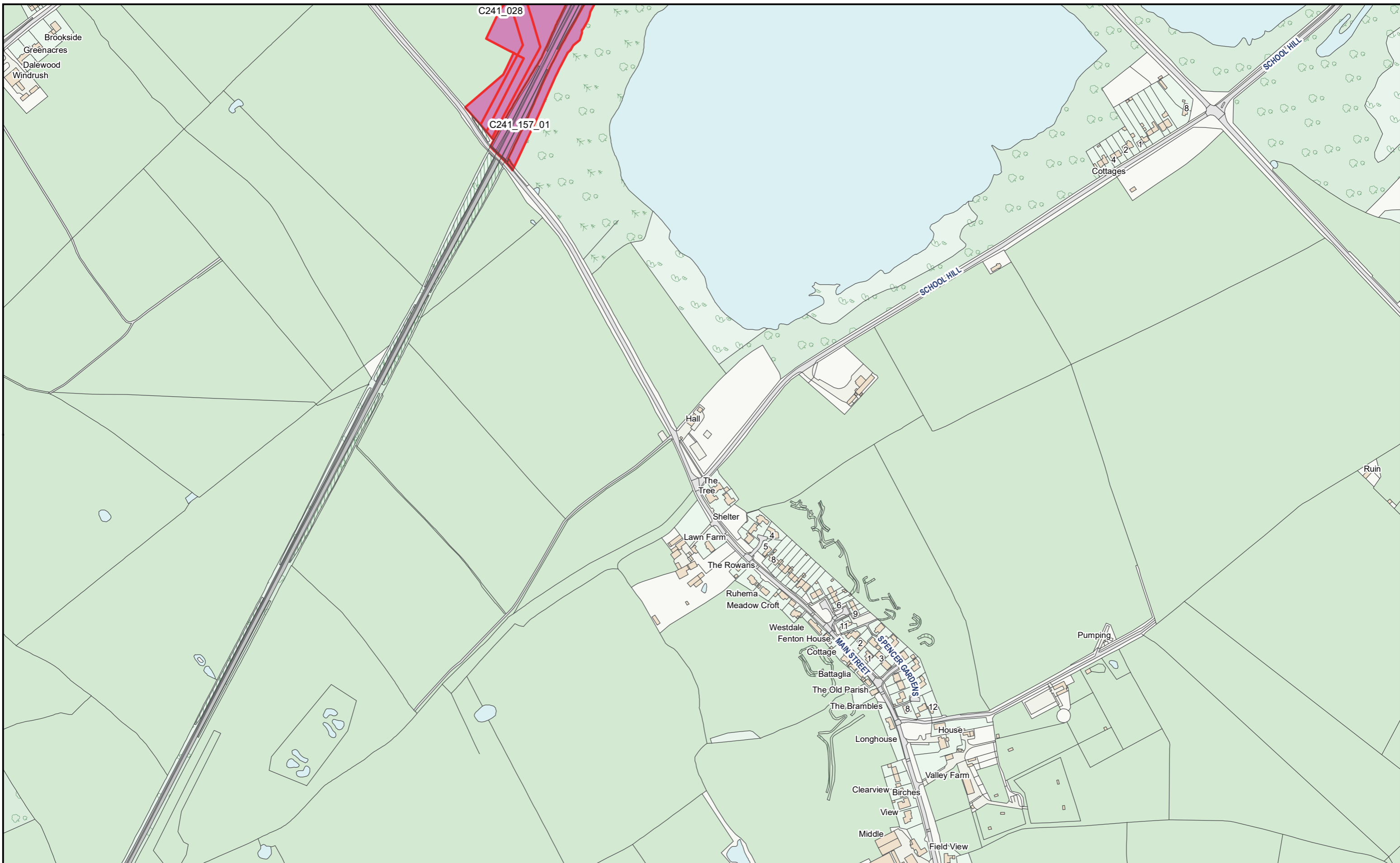
Doc Number: PH1-HS2-LP-MAP-000-000085-P02

Date: 21/03/23

**SUPP-B-49**







HS2 Ltd accept no responsibility for any circumstances, which arise from the reproduction of this map after alteration, amendment or abbreviation or if it issued in part or issued incomplete in any way.

© Crown copyright and database rights 2023  
OS 100049190

Derived from (...cite the scale of the BGS data used...) scale BGS Digital Data under licence 2011/111 BP British Geological Survey, © NERC.

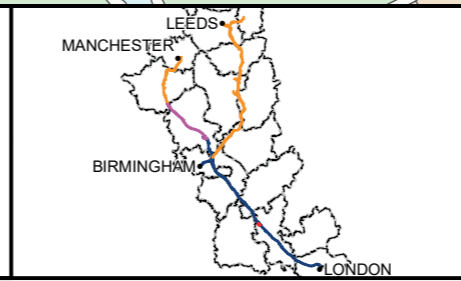
Contains Environment Agency information © Environment Agency and database right.

© Crown copyright material is reproduced with the permission of Land Registry under delegated authority from the Controller of HMSO.

This material was last updated on [date] and may not be copied, distributed, sold or published without the formal permission of Land Registry and Ordnance Survey. Only an official copy of a title plan or register obtained from the Land Registry may be used for legal or other official purposes. © Crown Copyright Ordnance Survey.

**Legend**

- Acquired Land (Freehold and leasehold)
- Temporary Possession Land S15/S16



High Speed Two  
Phase One/ Phase 2A  
Injunction Mapping

Map Number:  
60-L1

Page 89 of 268  
*Internal*

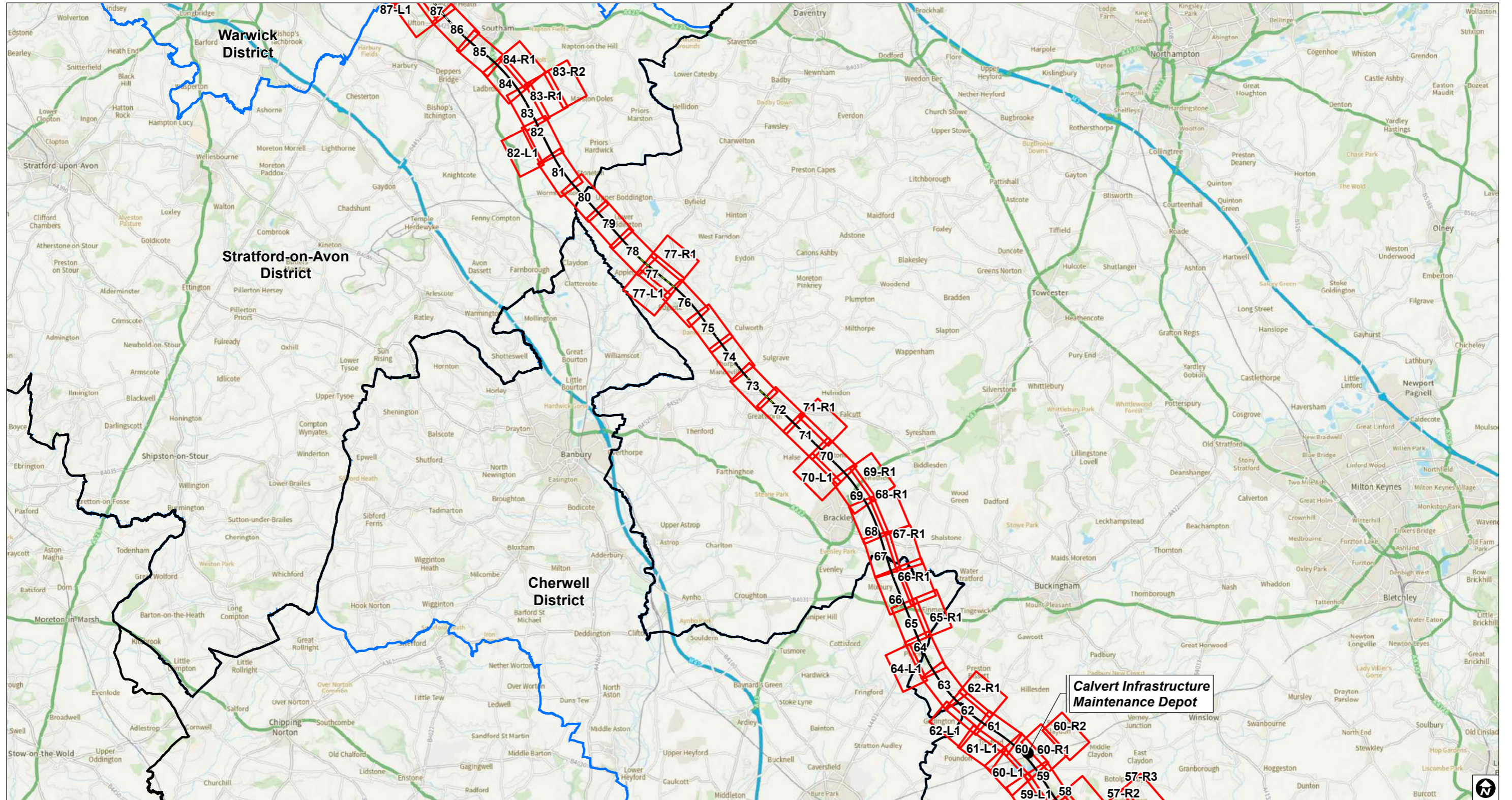
**HS2**

Registered in England. Registration number 06791686.  
Registered office: 2 Snowhill, Queensway, Birmingham B4 6GA.

Scale at A3: 1:5,000

Doc Number: PH1-HS2-LP-MAP-000-000085-P02      Date: 21/03/23

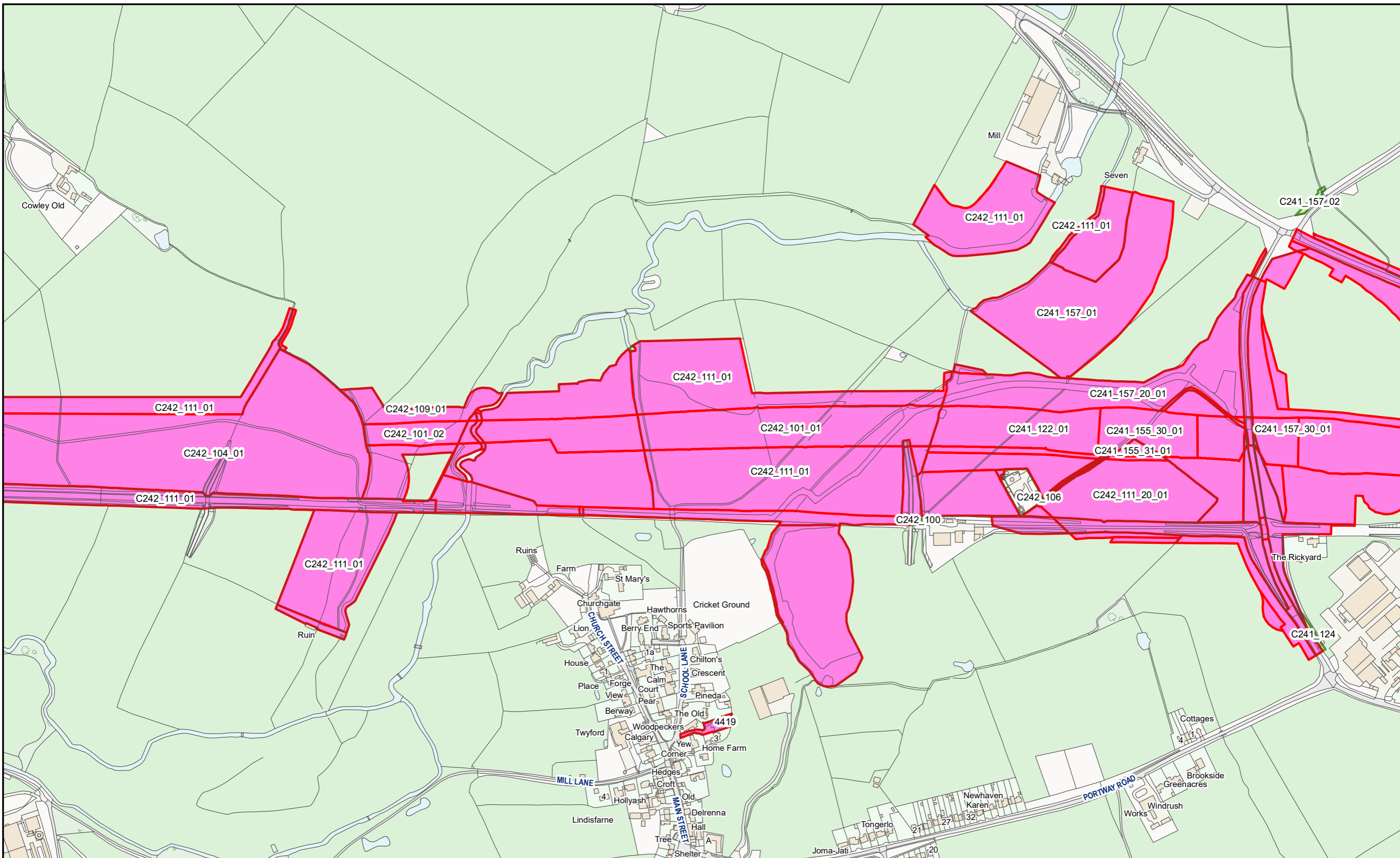
### PHASE ONE AREA CENTRAL (2) KEY PLAN



Individual Key Plan Splits
 ● Connection
 ● HS2 Depot
 ● HS2 Station
  Route on surface
  Route in tunnel
  Route in green tunnel
  County boundary
  Local Authority boundary

PH1-HS2-LP-MAP-000-000085-P02

© Crown copyright and database rights 2023 OS 100049190 HS2 Ltd accept no responsibility for any circumstances, which arise from the reproduction of this map after alteration, amendment or abbreviation or if it is issued in part or issued incomplete in any way.



HS2 Ltd accept no responsibility for any circumstances, which arise from the reproduction of this map after alteration, amendment or abbreviation or if it issued in part or issued incomplete in any way.

© Crown copyright and database rights 2023  
OS 100049190

Derived from (...cite the scale of the BGS data used...) scale BGS Digital Data under licence 2011/111 BP British Geological Survey, © NERC.

Contains Environment Agency information © Environment Agency and database right.

© Crown copyright material is reproduced with the permission of Land Registry under delegated authority from the Controller of HMSO.

This material was last updated on [date] and may not be copied, distributed, sold or published without the formal permission of Land Registry and Ordnance Survey. Only an official copy of a title plan or register obtained from the Land Registry may be used for legal or other official purposes. © Crown Copyright Ordnance Survey.

- Legend**
- █ Acquired Land (Freehold and leasehold)
  - █ Temporary Possession Land S15/S16



High Speed Two  
Phase One/ Phase 2A  
Injunction Mapping

Map Number:  
61

Page 90 of 268  
*Internal*

**HS2**

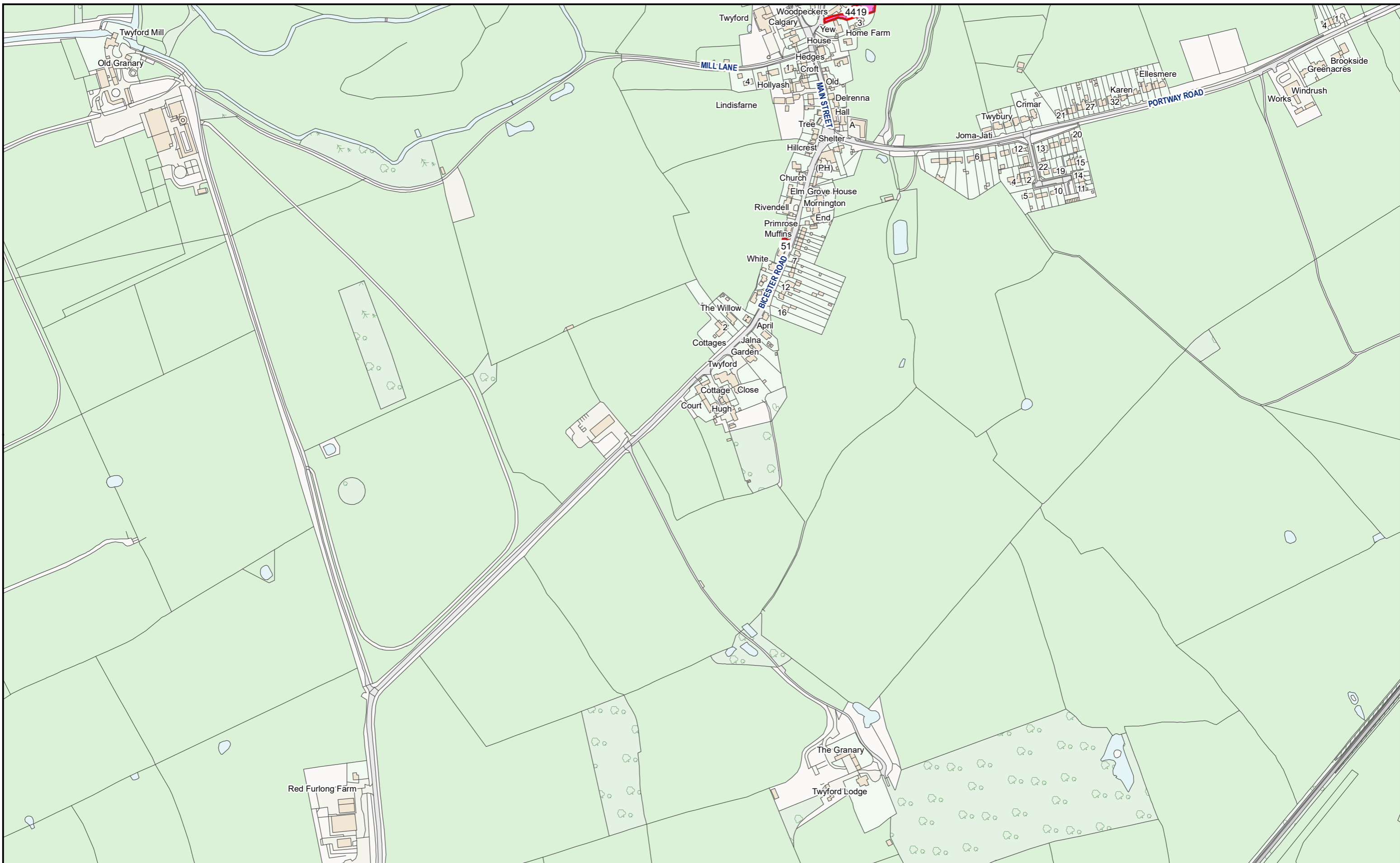
Registered in England. Registration number 06791686.  
Registered office: 2 Snowhill, Queensway, Birmingham B4 6GA.

Scale at A3: 1:5,000

Doc Number: PH1-HS2-LP-MAP-000-000085-P02

Date: 21/03/23

**SUPP-B-54**



HS2 Ltd accept no responsibility for any circumstances, which arise from the reproduction of this map after alteration, amendment or abbreviation or if it issued in part or issued incomplete in any way.

© Crown copyright and database rights 2023  
OS 100049190

Derived from (...cite the scale of the BGS data used...) scale BGS Digital Data under licence 2011/111 BP British Geological Survey, © NERC.

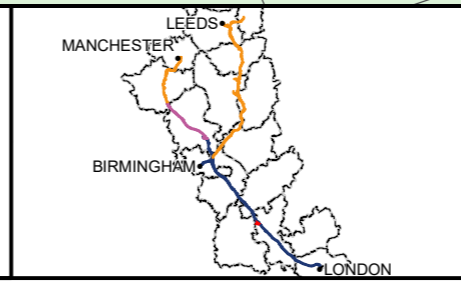
Contains Environment Agency information © Environment Agency and database right.

© Crown copyright material is reproduced with the permission of Land Registry under delegated authority from the Controller of HMSO.

This material was last updated on [date] and may not be copied, distributed, sold or published without the formal permission of Land Registry and Ordnance Survey. Only an official copy of a title plan or register obtained from the Land Registry may be used for legal or other official purposes. © Crown Copyright Ordnance Survey.

**Legend**

- Acquired Land (Freehold and leasehold)
- Temporary Possession Land S15/S16



High Speed Two  
Phase One/ Phase 2A  
Injunction Mapping

Map Number:  
61-L1

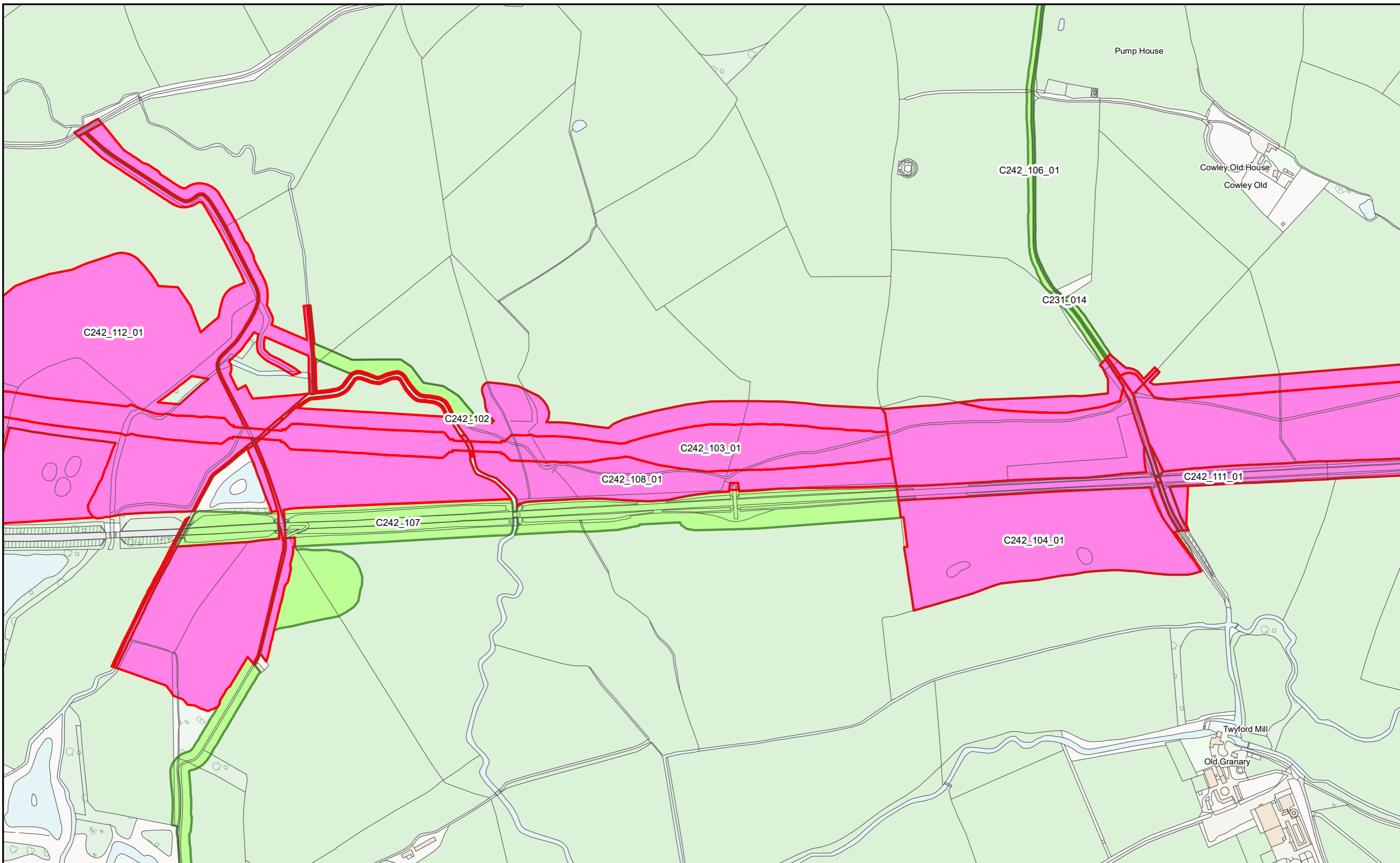
Page 91 of 268  
*Internal*

**HS2**

Registered in England. Registration number 06791686.  
Registered office: 2 Snowhill, Queensway, Birmingham B4 6GA.

Scale at A3: 1:5,000

Doc Number: PH1-HS2-LP-MAP-000-000085-P02      Date: 21/03/23



HS2 Ltd accept no responsibility for any circumstances, which arise from the reproduction of this map after alteration, amendment or abbreviation or if it issued in part or issued incomplete in any way.

© Crown copyright and database rights 2023  
OS 100049190

Derived from (... cite the scale of the BGS data used...) scale BGS Digital Data under licence 2011/111 BP British Geological Survey, © NERC.

Contains Environment Agency information © Environment Agency and database right.

© Crown copyright material is reproduced with the permission of Land Registry under delegated authority from the Controller of HMSO.

This material was last updated on [date] and may not be copied, distributed, sold or published without the formal permission of Land Registry and Ordnance Survey. Only an official copy of a title plan or register obtained from the Land Registry may be used for legal or other official purposes. © Crown Copyright Ordnance Survey.

**Legend**

- Acquired Land (Freehold and leasehold)
- Temporary Possession Land S15/S16



High Speed Two  
Phase One/ Phase 2A  
Injunction Mapping

Map Number:  
62

Page 92 of 268  
*Internal*

**HS2**

Registered in England. Registration number 06791686.  
Registered office: 2 Snowhill, Queensway, Birmingham B4 6GA.

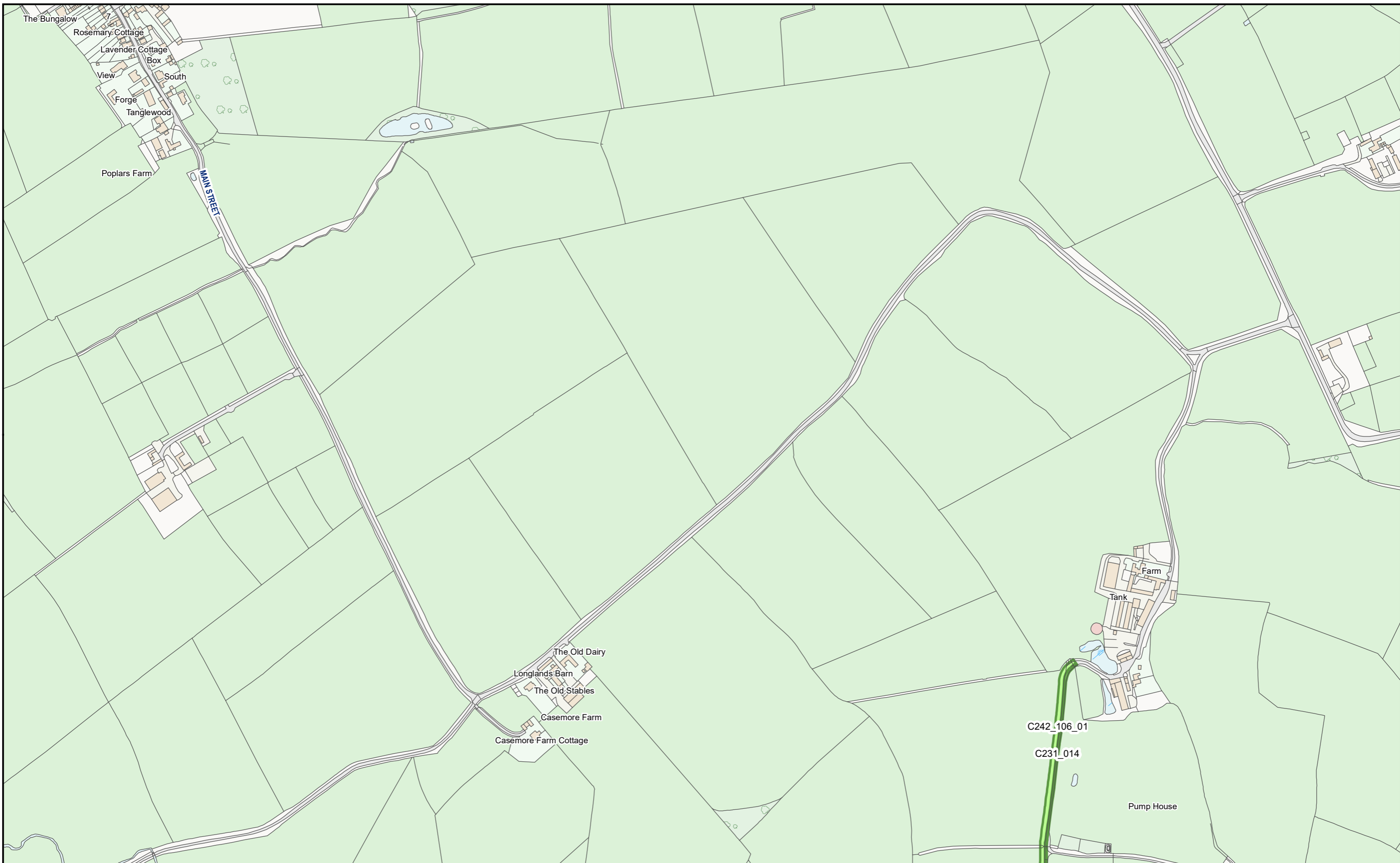
Scale at A3: 1:5,000

Doc Number: PH1-HS2-LP-MAP-000-000085-P02

Date: 21/03/23

**SUPP-B-56**





HS2 Ltd accept no responsibility for any circumstances, which arise from the reproduction of this map after alteration, amendment or abbreviation or if it issued in part or issued incomplete in any way.

© Crown copyright and database rights 2023  
OS 100049190

Derived from (... cite the scale of the BGS data used ...) scale BGS Digital Data under licence 2011/111 BP British Geological Survey, © NERC.

Contains Environment Agency information © Environment Agency and database right.

© Crown copyright material is reproduced with the permission of Land Registry under delegated authority from the Controller of HMSO.

This material was last updated on [date] and may not be copied, distributed, sold or published without the formal permission of Land Registry and Ordnance Survey. Only an official copy of a title plan or register obtained from the Land Registry may be used for legal or other official purposes. © Crown Copyright Ordnance Survey.

**Legend**

- Acquired Land (Freehold and leasehold)
- Temporary Possession Land S15/S16



High Speed Two  
Phase One/ Phase 2A  
Injunction Mapping

Map Number:  
62-R1

Page 93 of 268  
*Internal*

**HS2**

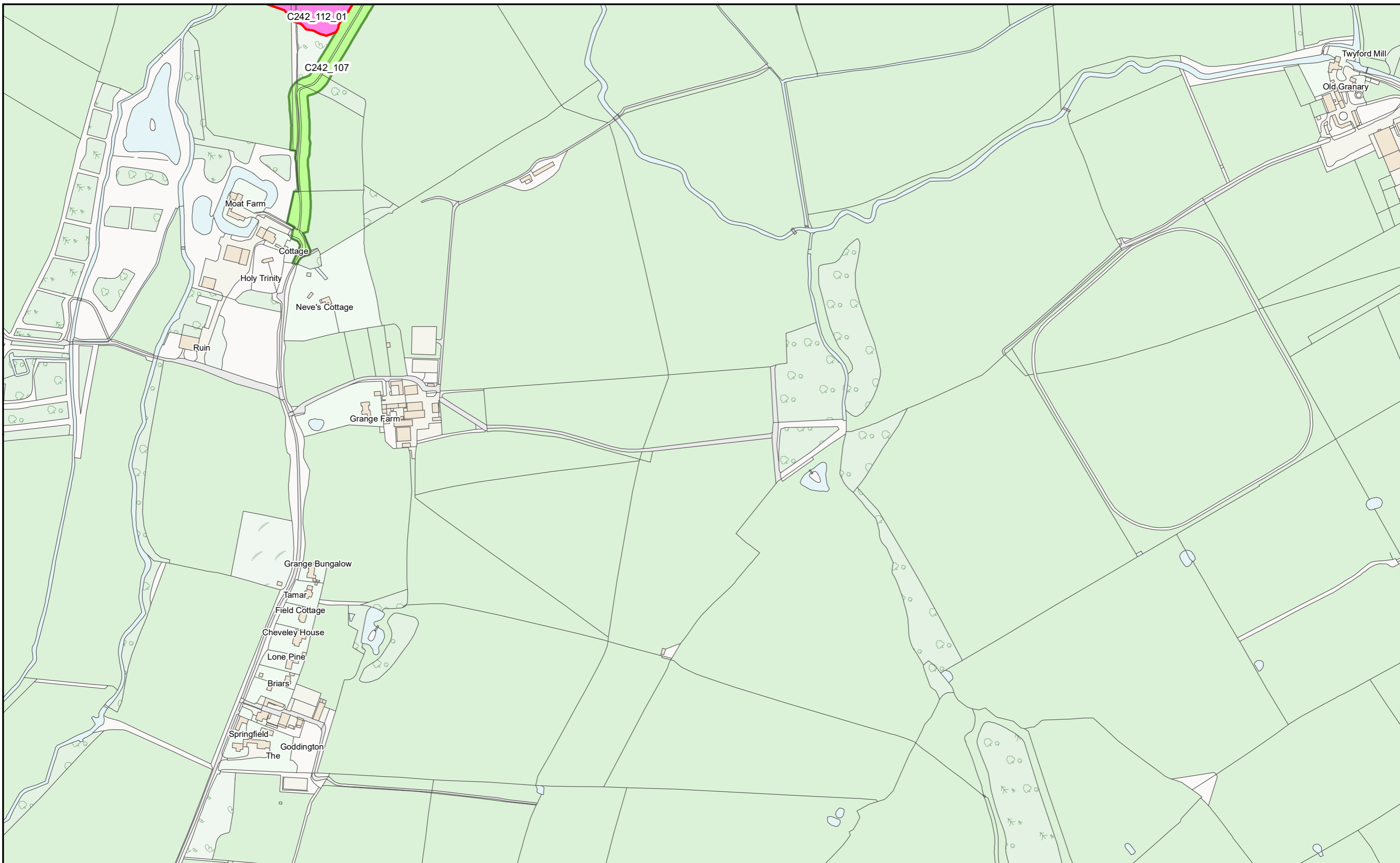
Registered in England. Registration number 06791686.  
Registered office: 2 Snowhill, Queensway, Birmingham B4 6GA.

Scale at A3: 1:5,000

Doc Number: PH1-HS2-LP-MAP-000-000085-P02

Date: 21/03/23

SUPP-B-57



HS2 Ltd accept no responsibility for any circumstances, which arise from the reproduction of this map after alteration, amendment or abbreviation or if it issued in part or issued incomplete in any way.

© Crown copyright and database rights 2023  
OS 100049190

Derived from (...cite the scale of the BGS data used...) scale BGS Digital Data under licence 2011/111 BP British Geological Survey, © NERC.

Contains Environment Agency information © Environment Agency and database right.

© Crown copyright material is reproduced with the permission of Land Registry under delegated authority from the Controller of HMSO.

This material was last updated on [date] and may not be copied, distributed, sold or published without the formal permission of Land Registry and Ordnance Survey. Only an official copy of a title plan or register obtained from the Land Registry may be used for legal or other official purposes. © Crown Copyright Ordnance Survey.

**Legend**

- Acquired Land (Freehold and leasehold)
- Temporary Possession Land S15/S16



High Speed Two  
Phase One/ Phase 2A  
Injunction Mapping

Map Number:  
62-L1

Page 94 of 268  
*Internal*

**HS2**

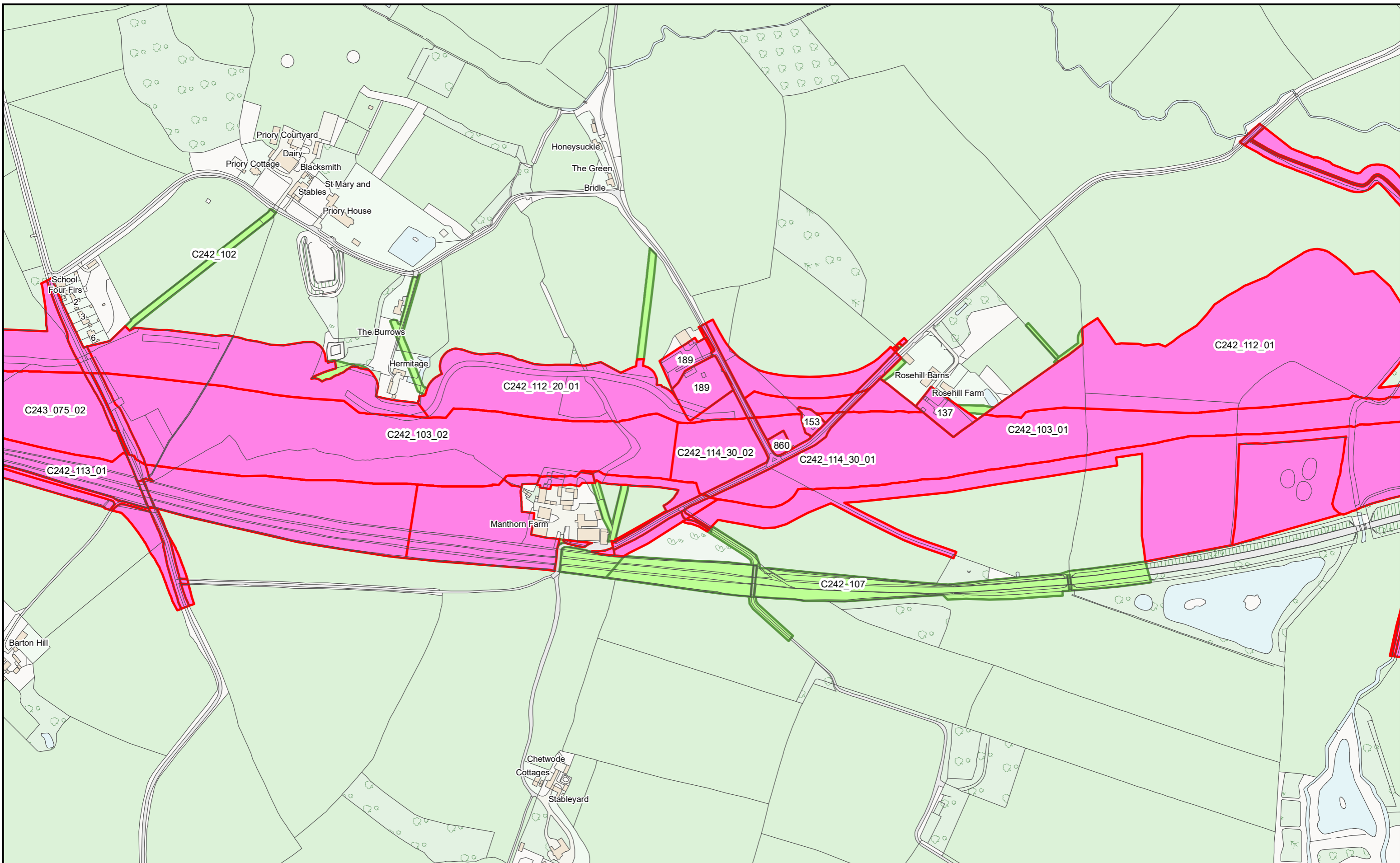
Registered in England. Registration number 06791686.  
Registered office: 2 Snowhill, Queensway, Birmingham B4 6GA.

Scale at A3: 1:5,000

Doc Number: PH1-HS2-LP-MAP-000-000085-P02

Date: 21/03/23

**SUPP-B-58**



HS2 Ltd accept no responsibility for any circumstances, which arise from the reproduction of this map after alteration, amendment or abbreviation or if it issued in part or issued incomplete in any way.

© Crown copyright and database rights 2023  
OS 100049190

Derived from (... cite the scale of the BGS data used ...) scale BGS Digital Data under licence 2011/111 BP British Geological Survey, © NERC.

Contains Environment Agency information © Environment Agency and database right.

© Crown copyright material is reproduced with the permission of Land Registry under delegated authority from the Controller of HMSO.

This material was last updated on [date] and may not be copied, distributed, sold or published without the formal permission of Land Registry and Ordnance Survey. Only an official copy of a title plan or register obtained from the Land Registry may be used for legal or other official purposes. © Crown Copyright Ordnance Survey.

**Legend**

- Acquired Land (Freehold and leasehold)
- Temporary Possession Land S15/S16



High Speed Two  
Phase One/ Phase 2A  
Injunction Mapping

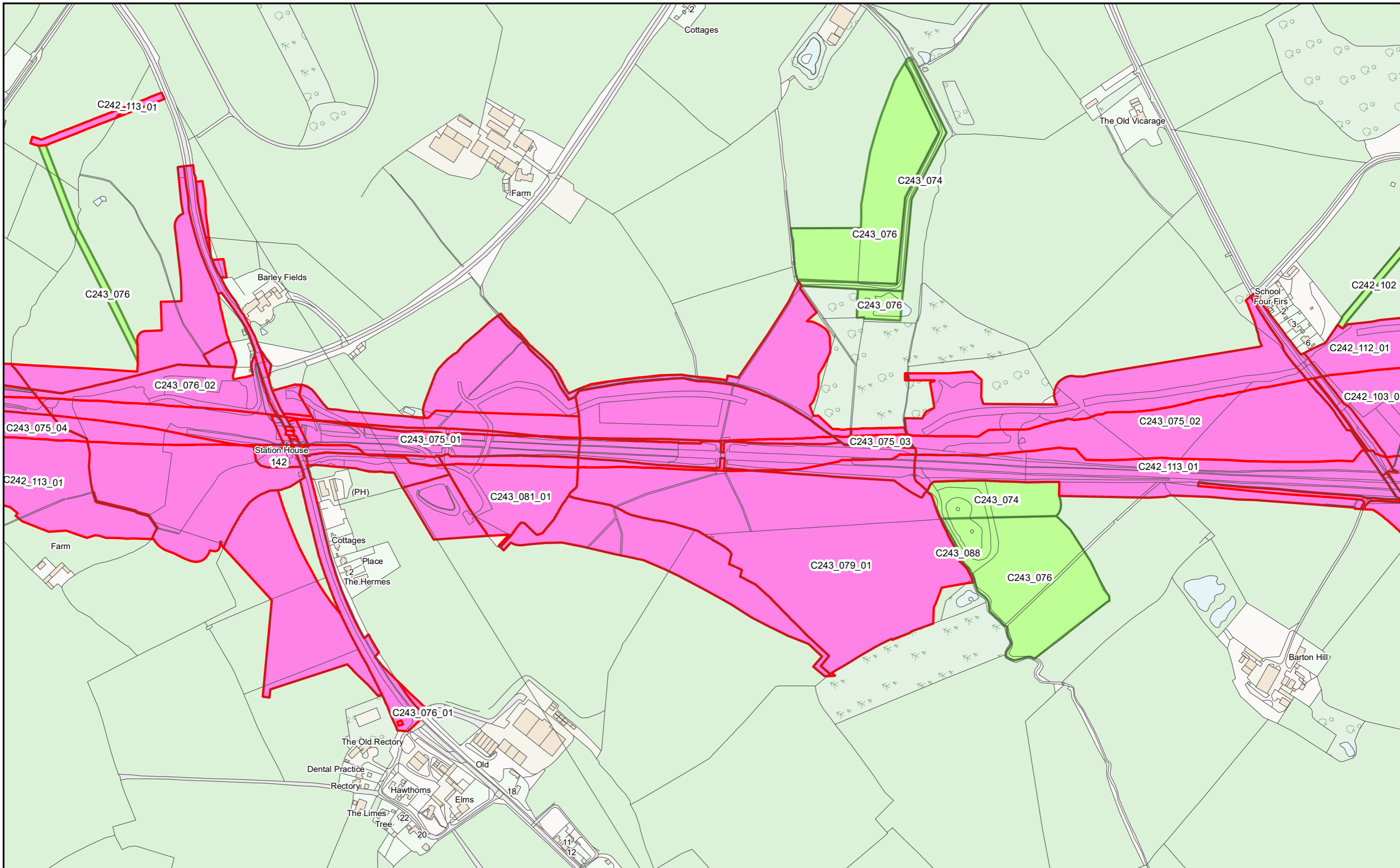
Map Number:  
63

Page 95 of 268  
*Internal*

**HS2**

Registered in England. Registration number 06791686.  
Registered office: 2 Snowhill, Queensway, Birmingham B4 6GA.

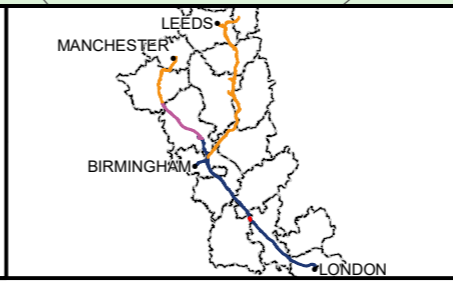
Scale at A3: 1:5,000



HS2 Ltd accept no responsibility for any circumstances, which arise from the reproduction of this map after alteration, amendment or abbreviation or if it issued in part or issued incomplete in any way.  
 © Crown copyright and database rights 2023  
 OS 100049190  
 Derived from (... cite the scale of the BGS data used...) scale BGS Digital Data under licence 2011/111 BP British Geological Survey, © NERC.  
 Contains Environment Agency information © Environment Agency and database right.  
 © Crown copyright material is reproduced with the permission of Land Registry under delegated authority from the Controller of HMSO.  
 This material was last updated on [date] and may not be copied, distributed, sold or published without the formal permission of Land Registry and Ordnance Survey. Only an official copy of a title plan or register obtained from the Land Registry may be used for legal or other official purposes. © Crown Copyright Ordnance Survey.

**Legend**

- Acquired Land (Freehold and leasehold)
- Temporary Possession Land S15/S16



High Speed Two  
 Phase One/ Phase 2A  
 Injunction Mapping

Map Number:  
 64

Page 96 of 268  
*Internal*

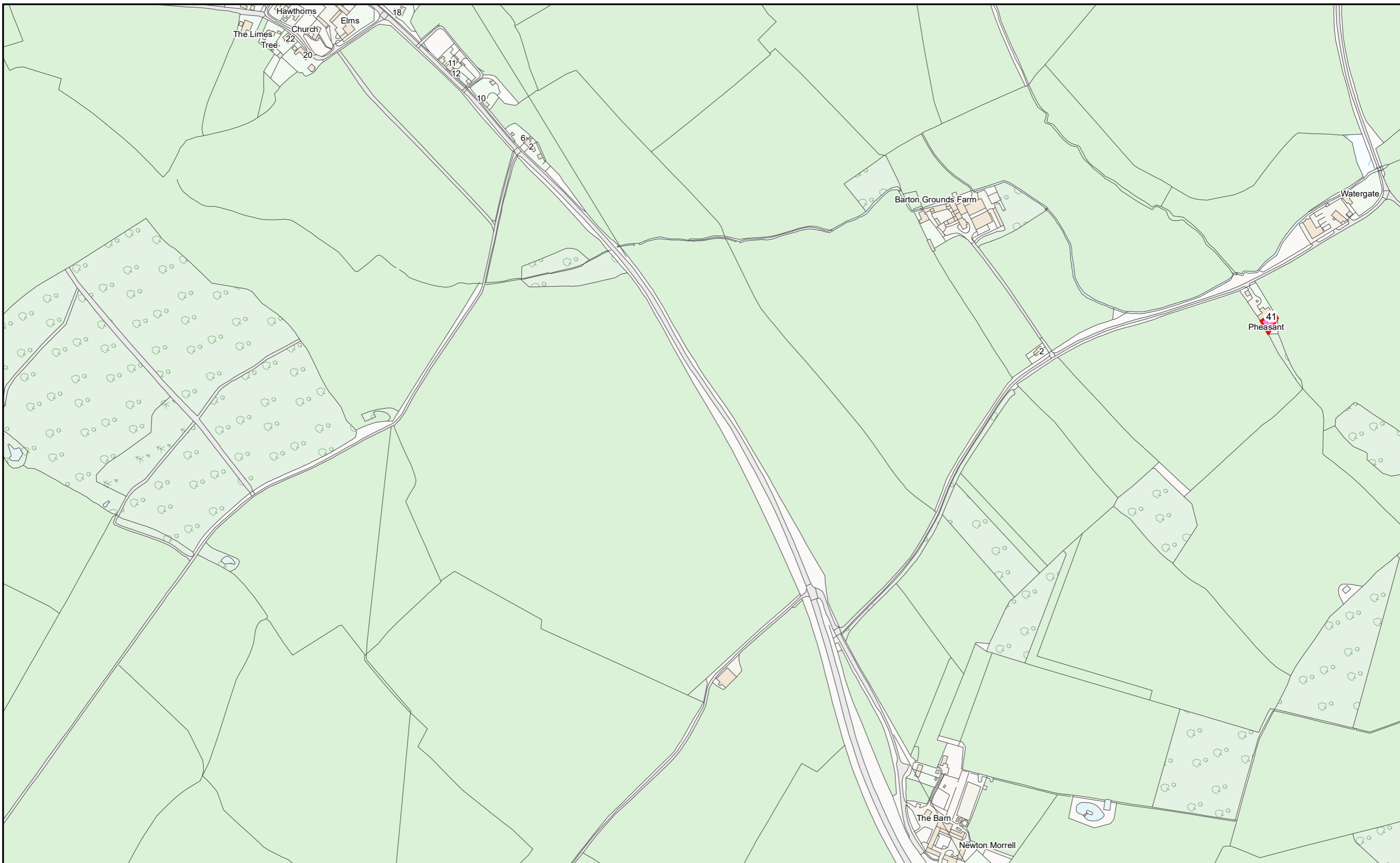
**HS2**

Registered in England. Registration number 06791686.  
 Registered office: 2 Snowhill, Queensway, Birmingham B4 6GA.

Scale at A3: 1:5,000

Doc Number: PH1-HS2-LP-MAP-000-000085-P02  
 Date: 21/03/24

**SUPP-B-60**



HS2 Ltd accept no responsibility for any circumstances, which arise from the reproduction of this map after alteration, amendment or abbreviation or if it issued in part or issued incomplete in any way.

© Crown copyright and database rights 2023  
OS 100049190

Derived from (...cite the scale of the BGS data used...) scale BGS Digital Data under licence 2011/111 BP British Geological Survey, © NERC.

Contains Environment Agency information © Environment Agency and database right.

© Crown copyright material is reproduced with the permission of Land Registry under delegated authority from the Controller of HMSO.

This material was last updated on [date] and may not be copied, distributed, sold or published without the formal permission of Land Registry and Ordnance Survey. Only an official copy of a title plan or register obtained from the Land Registry may be used for legal or other official purposes. © Crown Copyright Ordnance Survey.

**Legend**

- Acquired Land (Freehold and leasehold)
- Temporary Possession Land S15/S16



High Speed Two  
Phase One/ Phase 2A  
Injunction Mapping

Map Number:  
64-L1

Page 97 of 268  
*Internal*

**HS2**

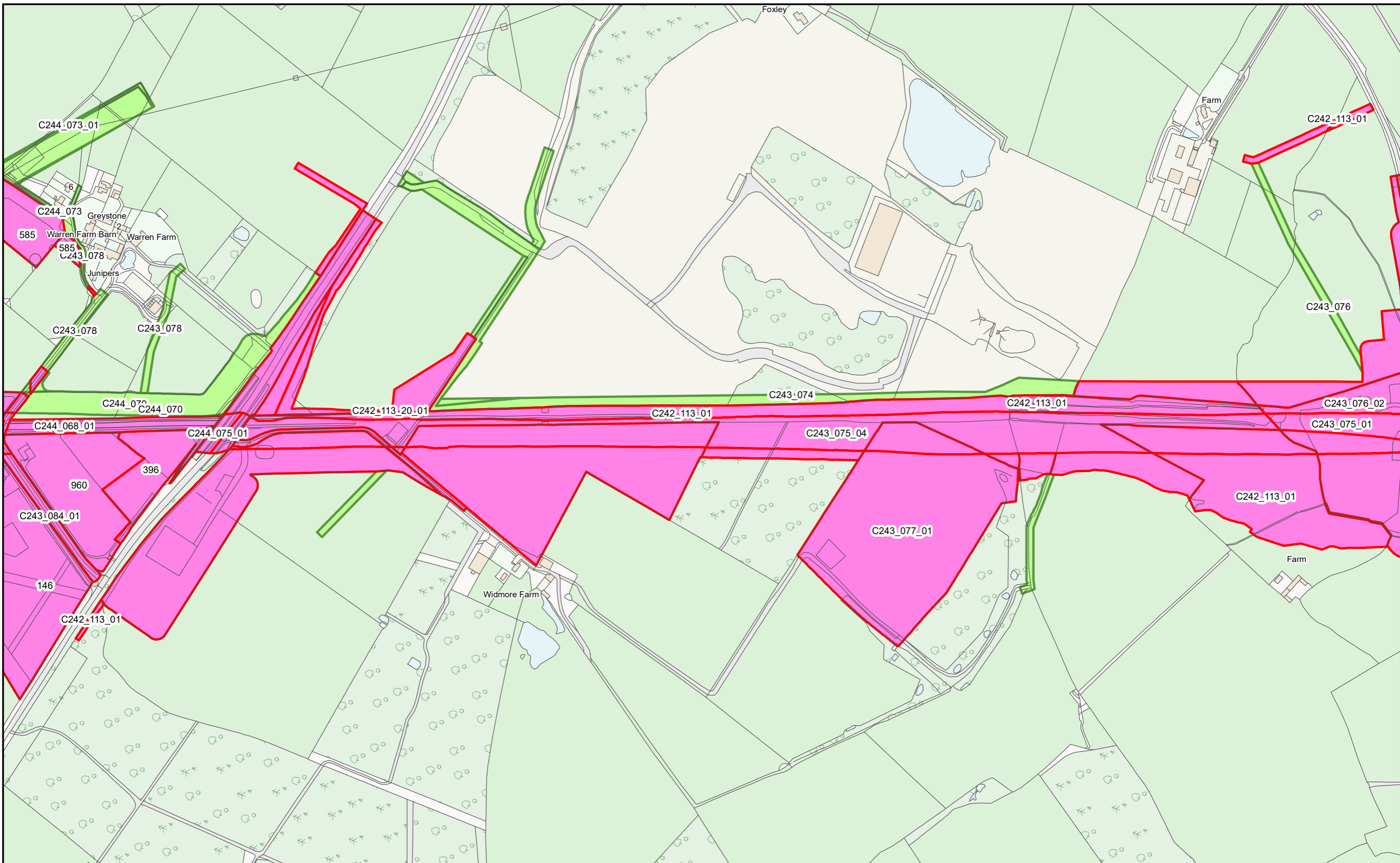
Registered in England. Registration number 06791686.  
Registered office: 2 Snowhill, Queensway, Birmingham B4 6GA.

Scale at A3: 1:5,000

Doc Number: PH1-HS2-LP-MAP-000-000085-P02

Date: 21/03/23

SUPP-B-61



HS2 Ltd accept no responsibility for any circumstances, which arise from the reproduction of this map after alteration, amendment or abbreviation or if it issued in part or issued incomplete in any way.

© Crown copyright and database rights 2023  
OS 100049190

Derived from (...cite the scale of the BGS data used...) scale BGS Digital Data under licence 2011/111 BP British Geological Survey, © NERC.

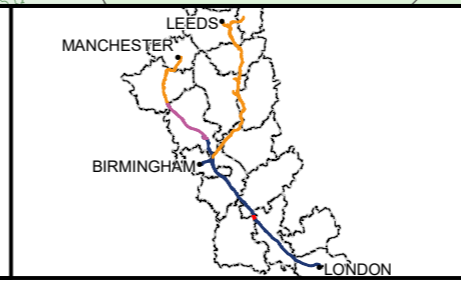
Contains Environment Agency information © Environment Agency and database right.

© Crown copyright material is reproduced with the permission of Land Registry under delegated authority from the Controller of HMSO.

This material was last updated on [date] and may not be copied, distributed, sold or published without the formal permission of Land Registry and Ordnance Survey. Only an official copy of a title plan or register obtained from the Land Registry may be used for legal or other official purposes. © Crown Copyright Ordnance Survey.

**Legend**

- Acquired Land (Freehold and leasehold)
- Temporary Possession Land S15/S16



High Speed Two  
Phase One/ Phase 2A  
Injunction Mapping

Map Number:  
65

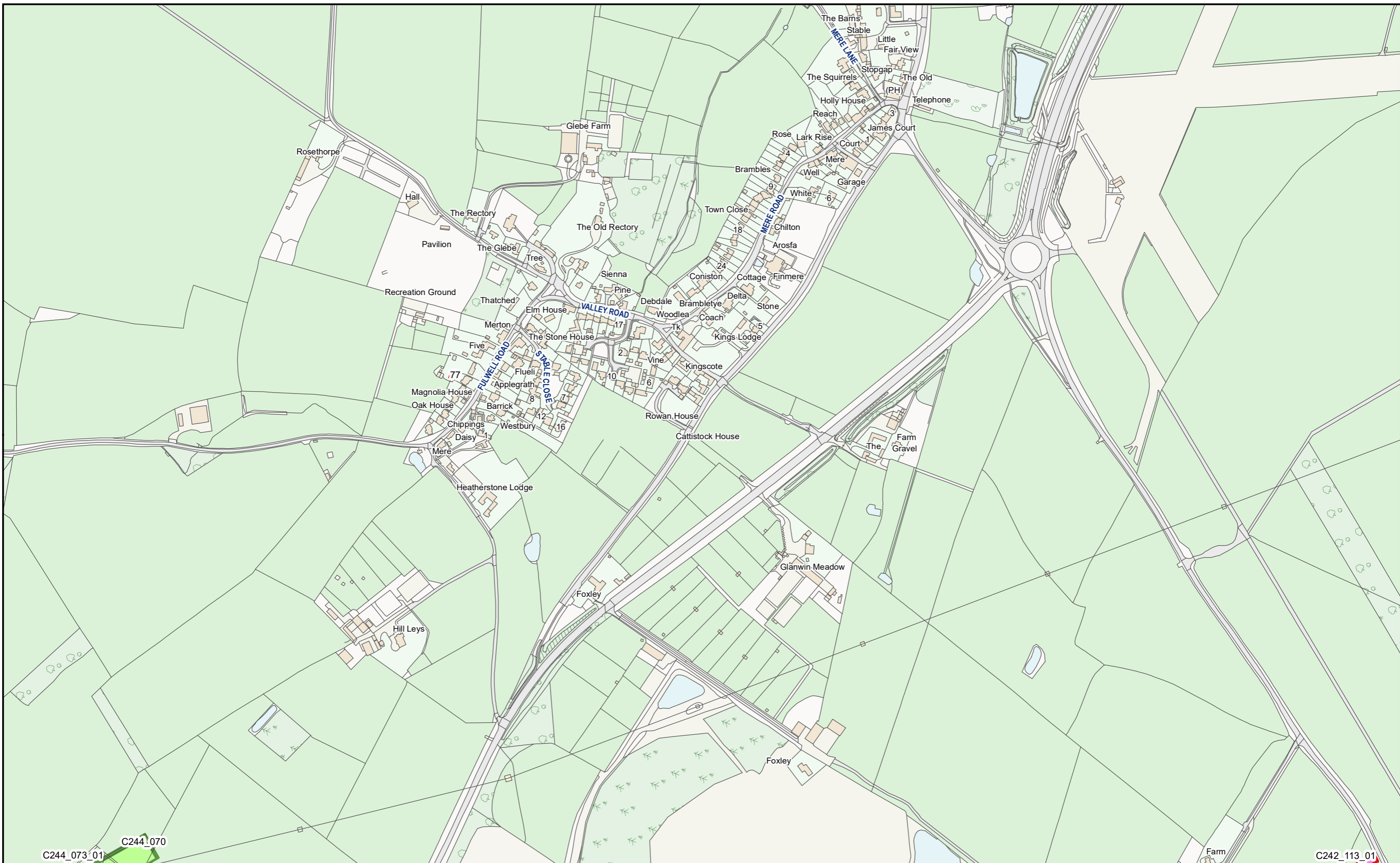
Page 98 of 268  
*Internal*

**HS2**

Registered in England. Registration number 06791686.  
Registered office: 2 Snowhill, Queensway, Birmingham B4 6GA.

Scale at A3: 1:5,000

Doc Number: PH1-HS2-LP-MAP-000-000085-P02      Date: 21/03/23



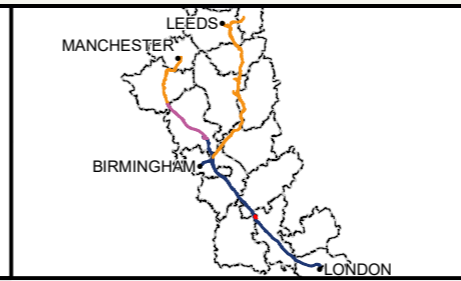
C244\_073\_01 C244\_070

C242\_113\_01

HS2 Ltd accept no responsibility for any circumstances, which arise from the reproduction of this map after alteration, amendment or abbreviation or if it issued in part or issued incomplete in any way.  
 © Crown copyright and database rights 2023  
 OS 100049190  
 Derived from (...cite the scale of the BGS data used...) scale BGS Digital Data under licence 2011/111 BP British Geological Survey, © NERC.  
 Contains Environment Agency information © Environment Agency and database right.  
 © Crown copyright material is reproduced with the permission of Land Registry under delegated authority from the Controller of HMSO.  
 This material was last updated on [date] and may not be copied, distributed, sold or published without the formal permission of Land Registry and Ordnance Survey. Only an official copy of a title plan or register obtained from the Land Registry may be used for legal or other official purposes. © Crown Copyright Ordnance Survey.

**Legend**

- Acquired Land (Freehold and leasehold)
- Temporary Possession Land S15/S16



High Speed Two  
 Phase One/ Phase 2A  
 Injunction Mapping

Map Number:  
 65-R1

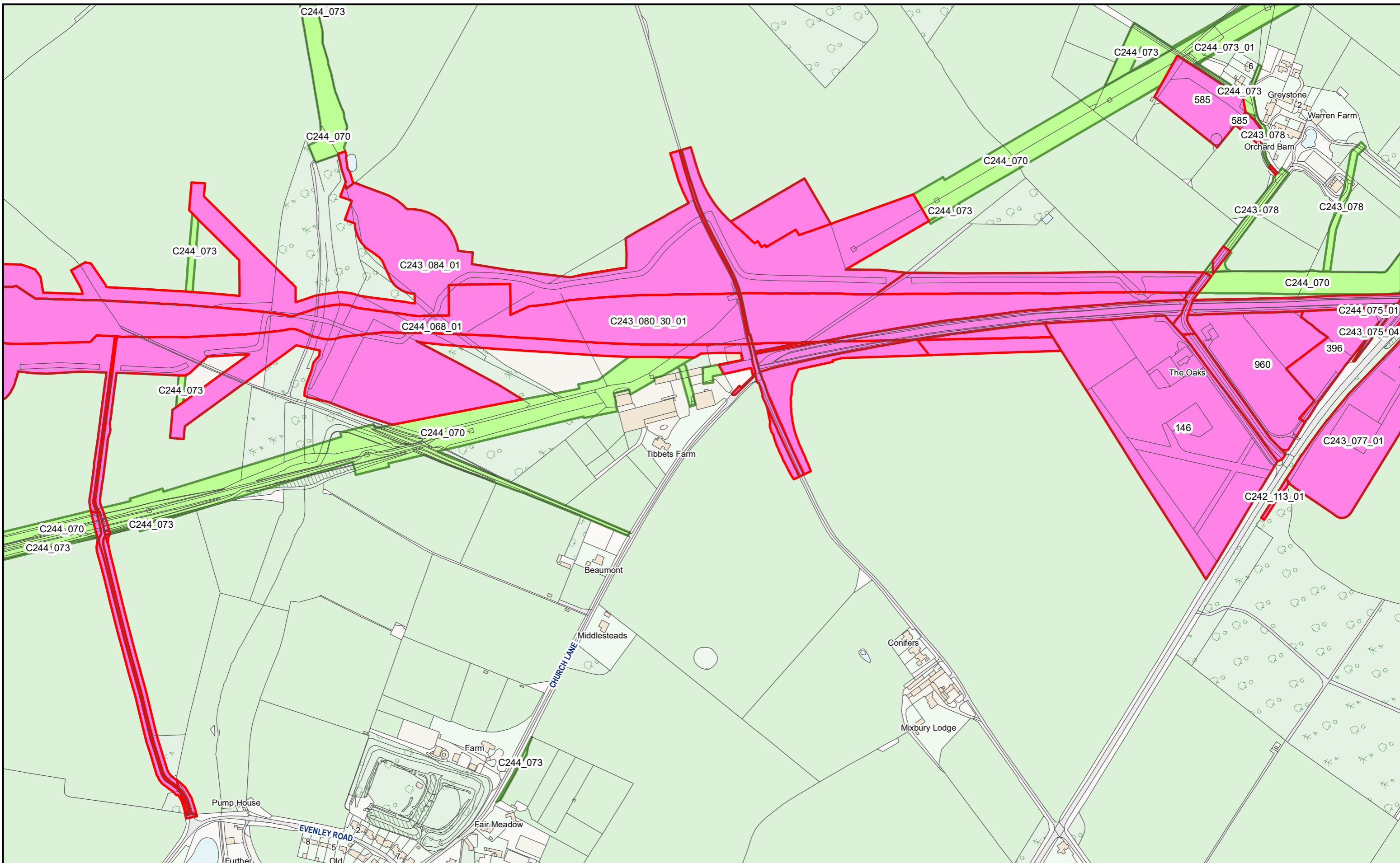
Page 99 of 268  
*Internal*

**HS2**

Scale at A3: 1:5,000

Registered in England. Registration number 06791686.  
 Registered office: 2 Snowhill, Queensway, Birmingham B4 6GA.

Doc Number: PH1-HS2-LP-MAP-000-000085-P02 Date: 21/03/23



HS2 Ltd accept no responsibility for any circumstances, which arise from the reproduction of this map after alteration, amendment or abbreviation or if it issued in part or issued incomplete in any way.

© Crown copyright and database rights 2023  
OS 100049190

Derived from (...cite the scale of the BGS data used...) scale BGS Digital Data under licence 2011/111 BP British Geological Survey, © NERC.

Contains Environment Agency information © Environment Agency and database right.

© Crown copyright material is reproduced with the permission of Land Registry under delegated authority from the Controller of HMSO.

This material was last updated on [date] and may not be copied, distributed, sold or published without the formal permission of Land Registry and Ordnance Survey. Only an official copy of a title plan or register obtained from the Land Registry may be used for legal or other official purposes. © Crown Copyright Ordnance Survey.

**Legend**

- █ Acquired Land (Freehold and leasehold)
- █ Temporary Possession Land S15/S16



High Speed Two  
Phase One/ Phase 2A  
Injunction Mapping

Map Number:  
66

Page 100 of 268  
*Internal*

**HS2**

Scale at A3: 1:5,000

Registered in England. Registration number 06791686.  
Registered office: 2 Snowhill, Queensway, Birmingham B4 6GA.

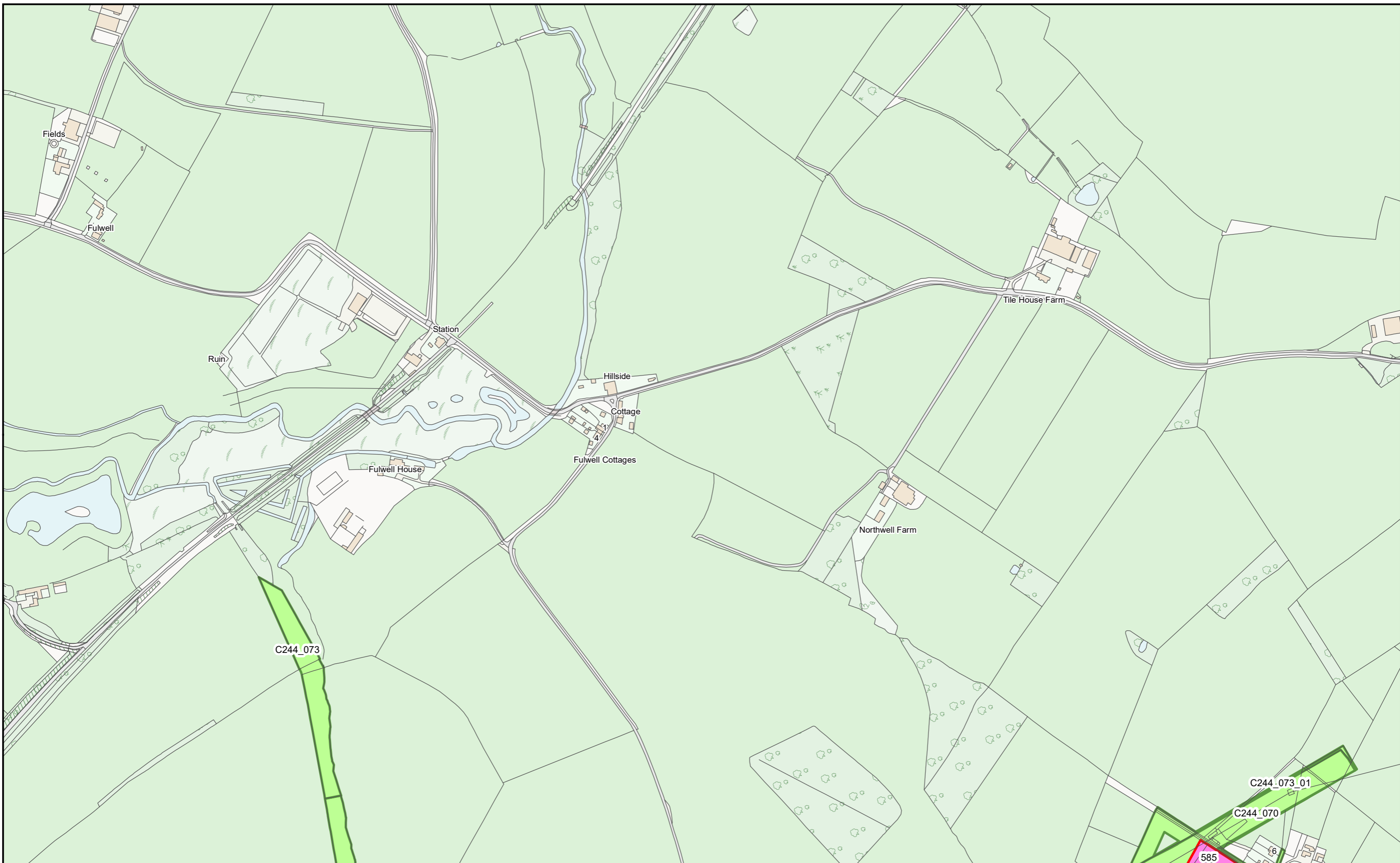
Doc Number: PH1-HS2-LP-MAP-000-000085-P02

Date: 21/03/23

Scale at A3: 1:5,000

**SUPP-B-64**





HS2 Ltd accept no responsibility for any circumstances, which arise from the reproduction of this map after alteration, amendment or abbreviation or if it issued in part or issued incomplete in any way.

© Crown copyright and database rights 2023  
OS 100049190

Derived from (...cite the scale of the BGS data used...) scale BGS Digital Data under licence 2011/111 BP British Geological Survey, © NERC.

Contains Environment Agency information © Environment Agency and database right.

© Crown copyright material is reproduced with the permission of Land Registry under delegated authority from the Controller of HMSO.

This material was last updated on [date] and may not be copied, distributed, sold or published without the formal permission of Land Registry and Ordnance Survey. Only an official copy of a title plan or register obtained from the Land Registry may be used for legal or other official purposes. © Crown Copyright Ordnance Survey.

**Legend**

- Acquired Land (Freehold and leasehold)
- Temporary Possession Land S15/S16



High Speed Two  
Phase One/ Phase 2A  
Injunction Mapping

Map Number:  
66-R1

Page 101 of 268  
*Internal*

**HS2**

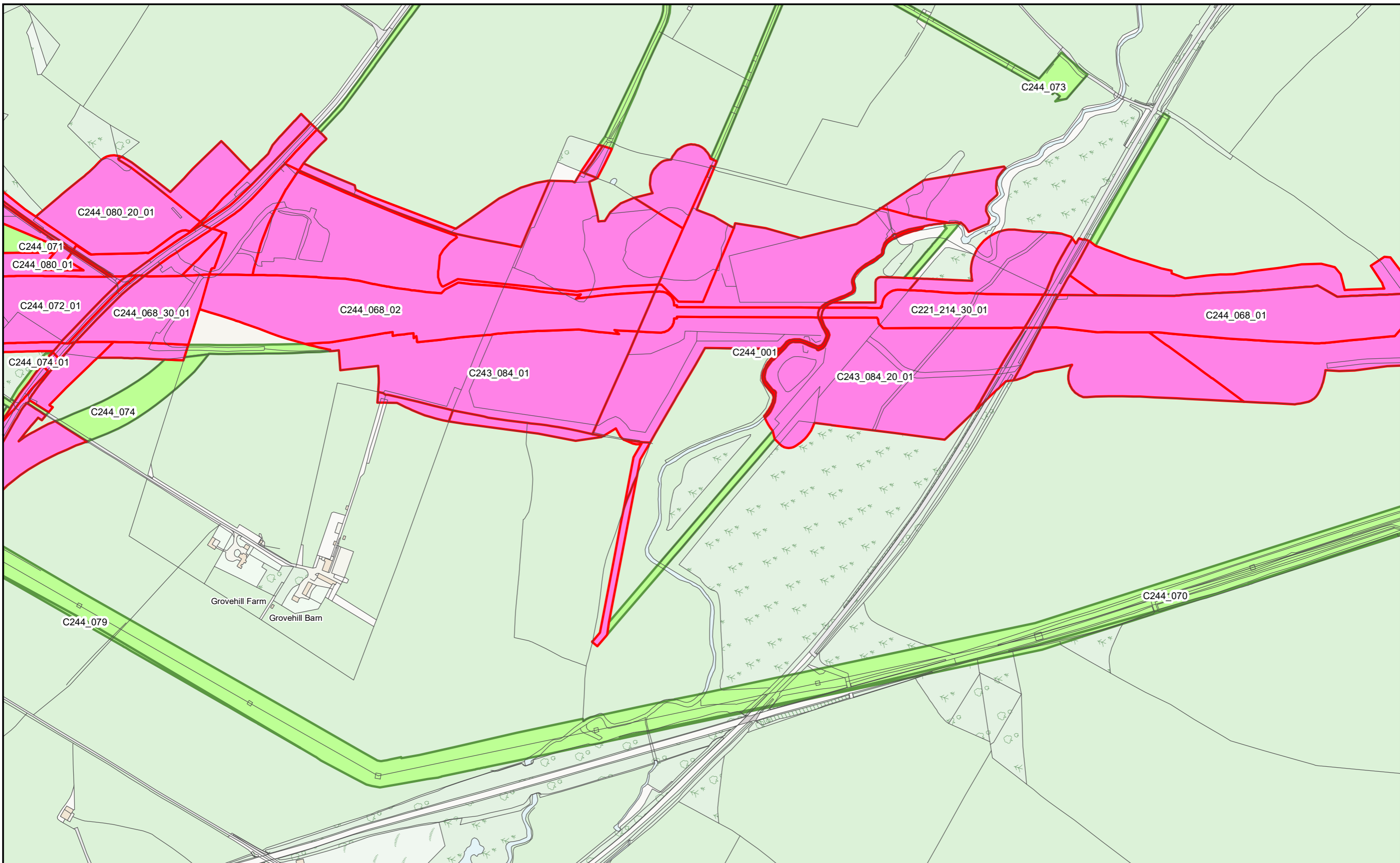
Registered in England. Registration number 06791686.  
Registered office: 2 Snowhill, Queensway, Birmingham B4 6GA.

Scale at A3: 1:5,000

Doc Number: PH1-HS2-LP-MAP-000-000085-P02

Date: 21/03/23

**SUPP-B-65**



HS2 Ltd accept no responsibility for any circumstances, which arise from the reproduction of this map after alteration, amendment or abbreviation or if it issued in part or issued incomplete in any way.

© Crown copyright and database rights 2023  
OS 100049190

Derived from (...cite the scale of the BGS data used...) scale BGS Digital Data under licence 2011/111 BP British Geological Survey, © NERC.

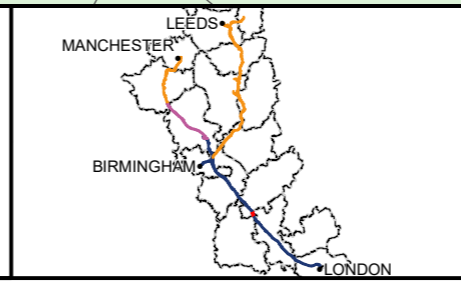
Contains Environment Agency information © Environment Agency and database right.

© Crown copyright material is reproduced with the permission of Land Registry under delegated authority from the Controller of HMSO.

This material was last updated on [date] and may not be copied, distributed, sold or published without the formal permission of Land Registry and Ordnance Survey. Only an official copy of a title plan or register obtained from the Land Registry may be used for legal or other official purposes. © Crown Copyright Ordnance Survey.

**Legend**

- Acquired Land (Freehold and leasehold)
- Temporary Possession Land S15/S16



High Speed Two  
Phase One/ Phase 2A  
Injunction Mapping

Map Number:  
67

Page 102 of 268  
*Internal*

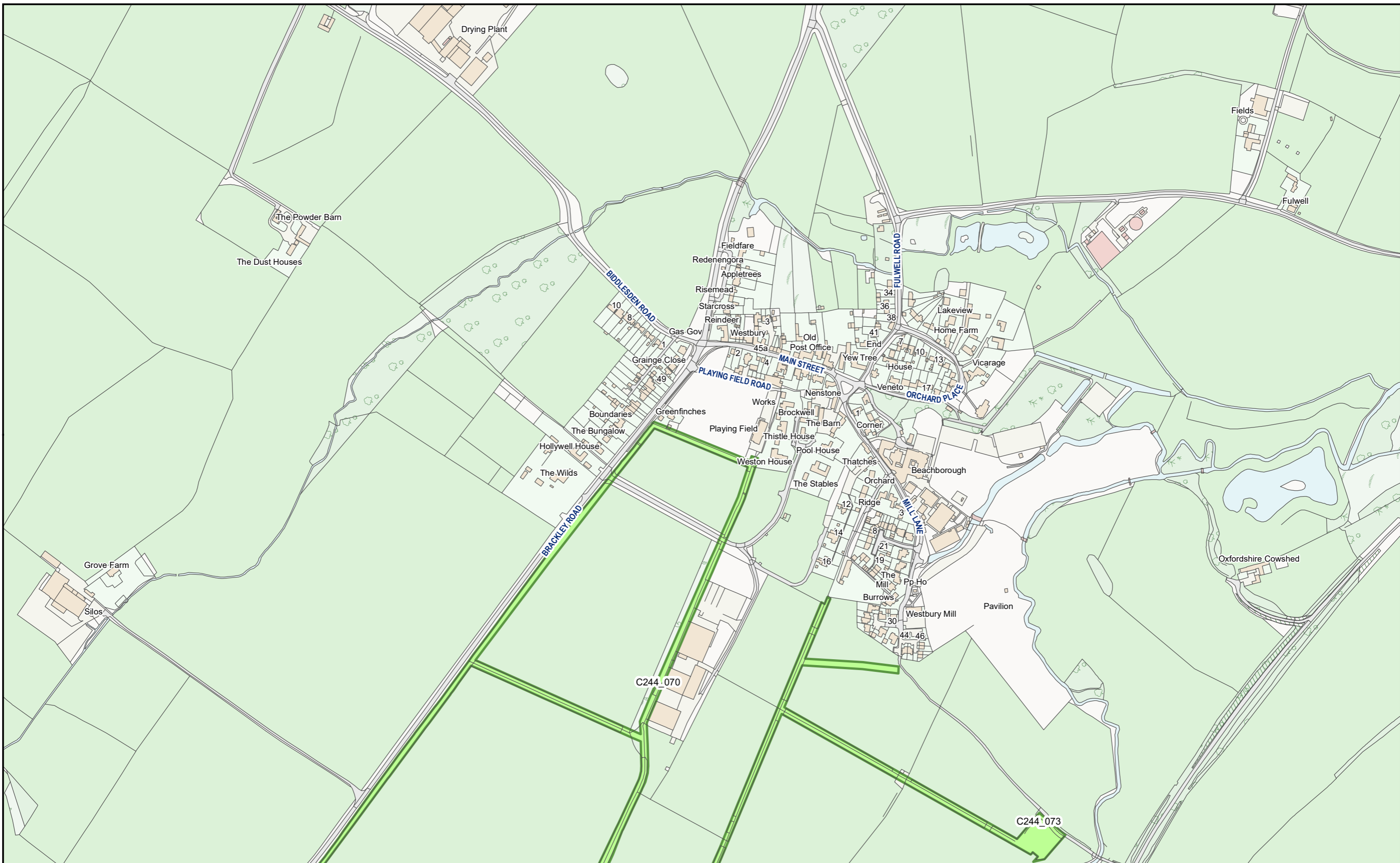
**HS2**

Registered in England. Registration number 06791686.  
Registered office: 2 Snowhill, Queensway, Birmingham B4 6GA.

Scale at A3: 1:5,000

Doc Number: PH1-HS2-LP-MAP-000-000085-P02      Date: 21/03/23

SUPP-B-66



HS2 Ltd accept no responsibility for any circumstances, which arise from the reproduction of this map after alteration, amendment or abbreviation or if it issued in part or issued incomplete in any way.

© Crown copyright and database rights 2023  
OS 100049190

Derived from (...cite the scale of the BGS data used...) scale BGS Digital Data under licence 2011/111 BP British Geological Survey, © NERC.

Contains Environment Agency information © Environment Agency and database right.

© Crown copyright material is reproduced with the permission of Land Registry under delegated authority from the Controller of HMSO.

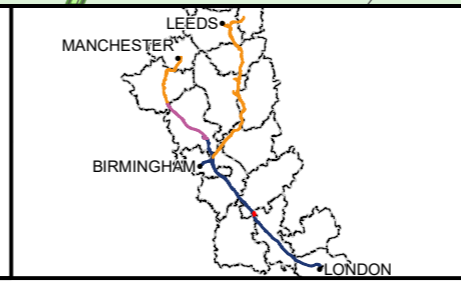
This material was last updated on [date] and may not be copied, distributed, sold or published without the formal permission of Land Registry and Ordnance Survey. Only an official copy of a title plan or register obtained from the Land Registry may be used for legal or other official purposes. © Crown Copyright Ordnance Survey.

**Legend**

- Acquired Land (Freehold and leasehold)
- Temporary Possession Land S15/S16

C244\_070

C244\_073



High Speed Two  
Phase One/ Phase 2A  
Injunction Mapping

Map Number:  
67-R1

Page 103 of 268  
*Internal*

**HS2**

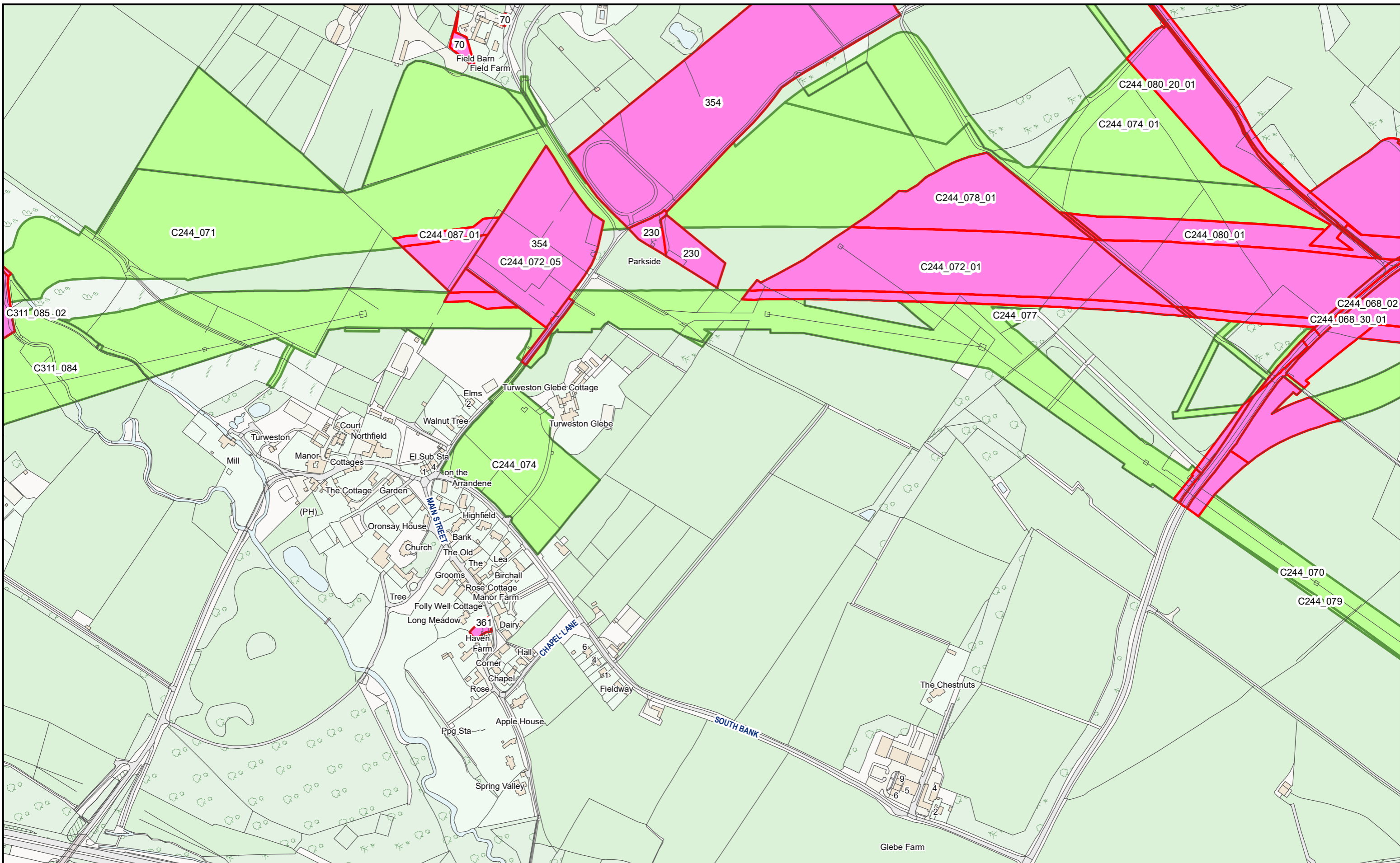
Registered in England. Registration number 06791686.  
Registered office: 2 Snowhill, Queensway, Birmingham B4 6GA.

Scale at A3: 1:5,000

Doc Number: PH1-HS2-LP-MAP-000-000085-P02

Date: 21/03/23

**SUPP-B-67**



HS2 Ltd accept no responsibility for any circumstances, which arise from the reproduction of this map after alteration, amendment or abbreviation or if it issued in part or issued incomplete in any way.

© Crown copyright and database rights 2023  
OS 100049190

Derived from (... cite the scale of the BGS data used ...) scale BGS Digital Data under licence 2011/111 BP British Geological Survey, © NERC.

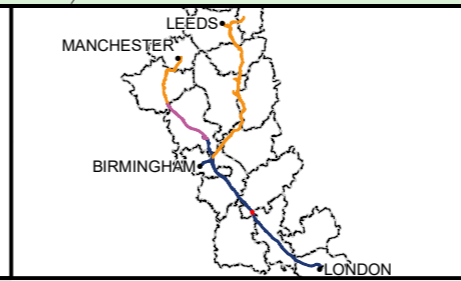
Contains Environment Agency information © Environment Agency and database right.

© Crown copyright material is reproduced with the permission of Land Registry under delegated authority from the Controller of HMSO.

This material was last updated on [date] and may not be copied, distributed, sold or published without the formal permission of Land Registry and Ordnance Survey. Only an official copy of a title plan or register obtained from the Land Registry may be used for legal or other official purposes. © Crown Copyright Ordnance Survey.

**Legend**

- Acquired Land (Freehold and leasehold)
- Temporary Possession Land S15/S16



High Speed Two  
Phase One/ Phase 2A  
Injunction Mapping

Map Number:  
68

Page 104 of 268  
*Internal*

**HS2**

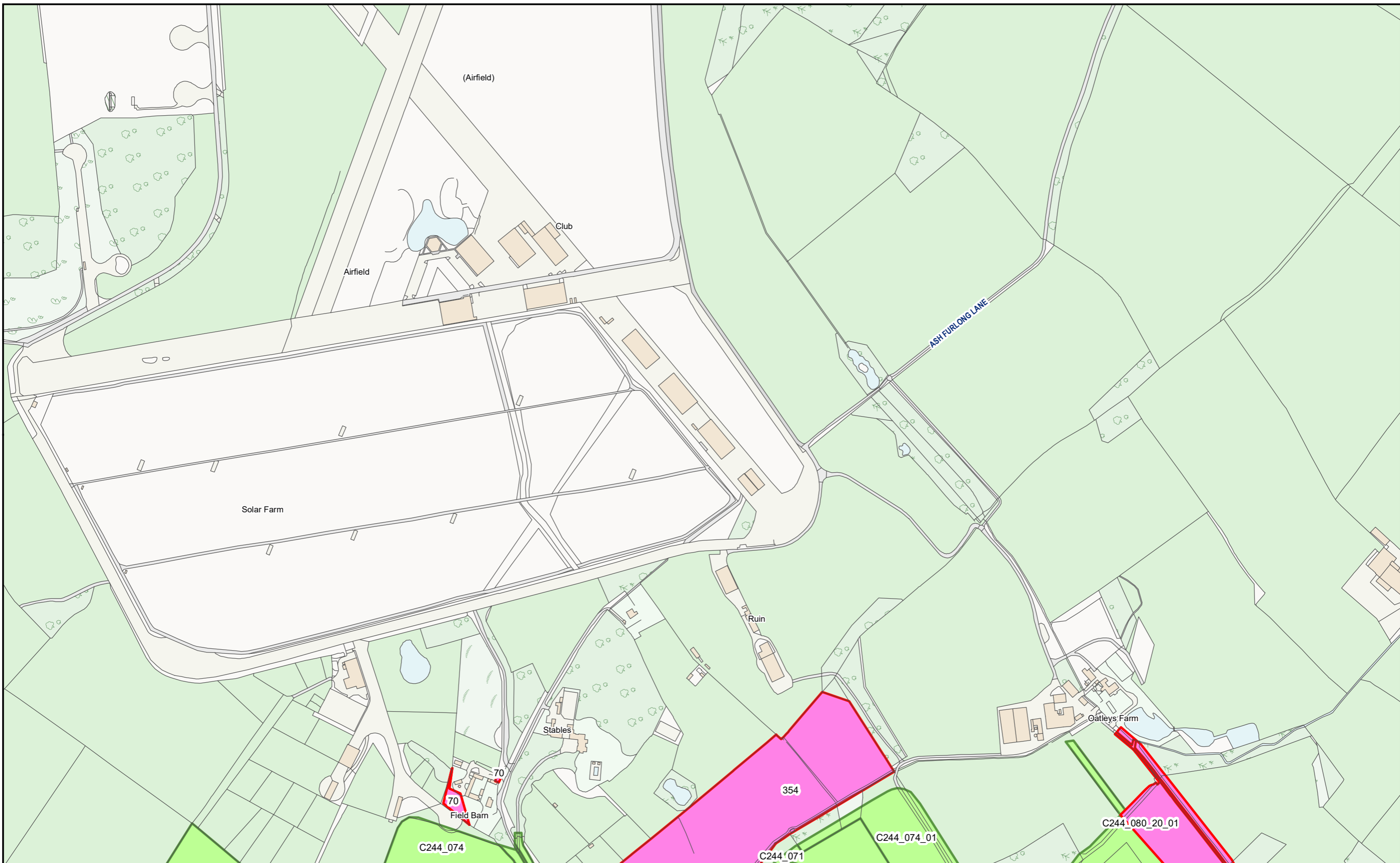
Scale at A3: 1:5,000

Registered in England. Registration number 06791686.  
Registered office: 2 Snowhill, Queensway, Birmingham B4 6GA.

Doc Number: PH1-HS2-LP-MAP-000-000085-P02

Date: 21/03/23

**SUPP-B-68**



HS2 Ltd accept no responsibility for any circumstances, which arise from the reproduction of this map after alteration, amendment or abbreviation or if it issued in part or issued incomplete in any way.

© Crown copyright and database rights 2023  
OS 100049190


Derived from (...cite the scale of the BGS data used...) scale BGS Digital Data under licence 2011/111 BP British Geological Survey, © NERC.

Contains Environment Agency information © Environment Agency and database right.

© Crown copyright material is reproduced with the permission of Land Registry under delegated authority from the Controller of HMSO.

This material was last updated on [date] and may not be copied, distributed, sold or published without the formal permission of Land Registry and Ordnance Survey. Only an official copy of a title plan or register obtained from the Land Registry may be used for legal or other official purposes. © Crown Copyright Ordnance Survey.

- Legend**
- Acquired Land (Freehold and leasehold)
  - Temporary Possession Land S15/S16



High Speed Two  
Phase One/ Phase 2A  
Injunction Mapping

Map Number:  
68-R1

Page 105 of 268  
*Internal*

**HS2**

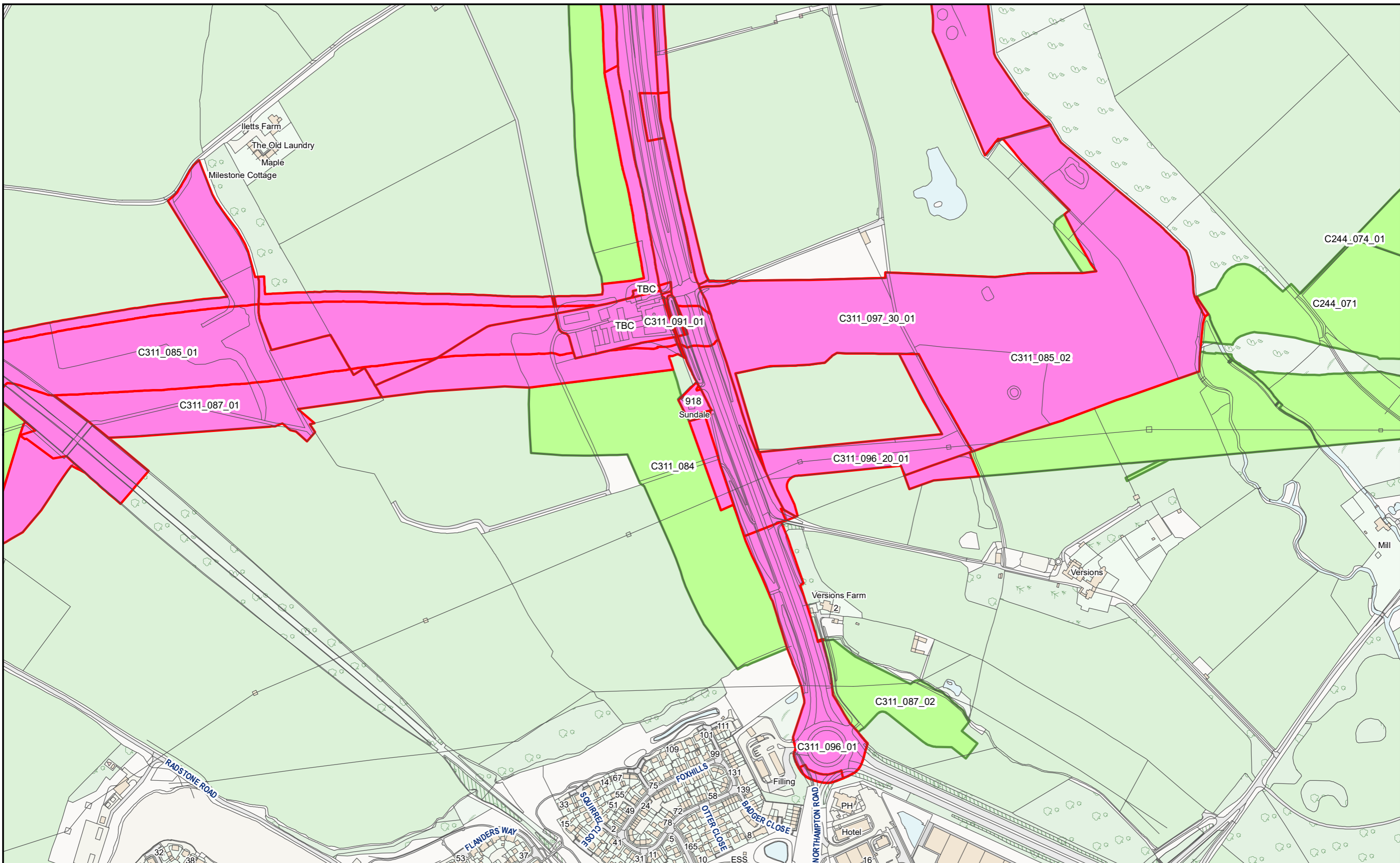
Registered in England. Registration number 06791686.  
Registered office: 2 Snowhill, Queensway, Birmingham B4 6GA.

Scale at A3: 1:5,000

Doc Number: PH1-HS2-LP-MAP-000-000085-P02

Date: 21/03/23

SUPP-B-69



HS2 Ltd accept no responsibility for any circumstances, which arise from the reproduction of this map after alteration, amendment or abbreviation or if it issued in part or issued incomplete in any way.

© Crown copyright and database rights 2023  
OS 100049190

Derived from (...cite the scale of the BGS data used...) scale BGS Digital Data under licence 2011/111 BP British Geological Survey, © NERC.

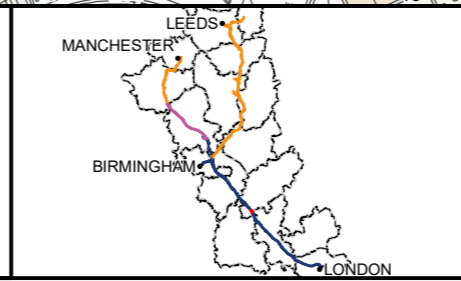
Contains Environment Agency information © Environment Agency and database right.

© Crown copyright material is reproduced with the permission of Land Registry under delegated authority from the Controller of HMSO.

This material was last updated on [date] and may not be copied, distributed, sold or published without the formal permission of Land Registry and Ordnance Survey. Only an official copy of a title plan or register obtained from the Land Registry may be used for legal or other official purposes. © Crown Copyright Ordnance Survey.

**Legend**

- Acquired Land (Freehold and leasehold)
- Temporary Possession Land S15/S16



High Speed Two  
Phase One/ Phase 2A  
Injunction Mapping

Map Number:  
69

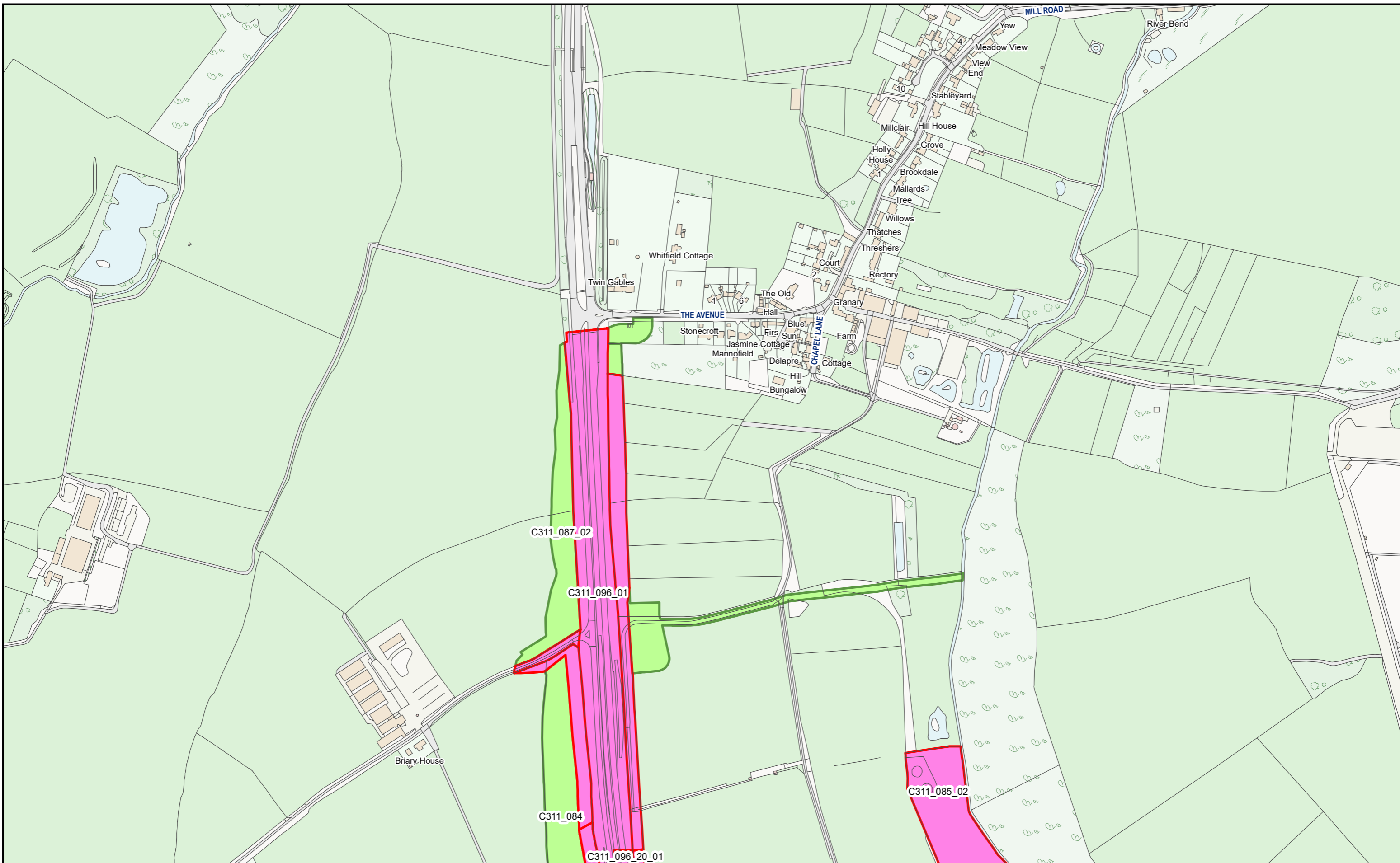
Page 106 of 268  
*Internal*

**HS2**

Registered in England. Registration number 06791686.  
Registered office: 2 Snowhill, Queensway, Birmingham B4 6GA.

Scale at A3: 1:5,000

Doc Number: PH1-HS2-LP-MAP-000-000085-P02      Date: 21/03/23



HS2 Ltd accept no responsibility for any circumstances, which arise from the reproduction of this map after alteration, amendment or abbreviation or if it issued in part or issued incomplete in any way.

© Crown copyright and database rights 2023  
OS 100049190

Derived from (... cite the scale of the BGS data used ...) scale BGS Digital Data under licence 2011/111 BP British Geological Survey, © NERC.

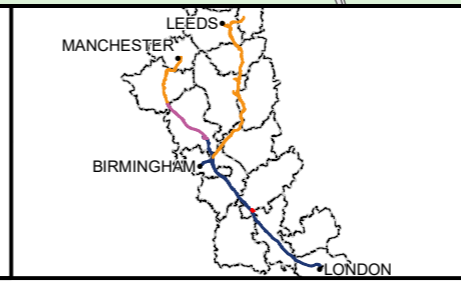
Contains Environment Agency information © Environment Agency and database right.

© Crown copyright material is reproduced with the permission of Land Registry under delegated authority from the Controller of HMSO.

This material was last updated on [date] and may not be copied, distributed, sold or published without the formal permission of Land Registry and Ordnance Survey. Only an official copy of a title plan or register obtained from the Land Registry may be used for legal or other official purposes. © Crown Copyright Ordnance Survey.

**Legend**

- Acquired Land (Freehold and leasehold)
- Temporary Possession Land S15/S16



High Speed Two  
Phase One/ Phase 2A  
Injunction Mapping

Map Number:  
69-R1

Page 107 of 268  
*Internal*

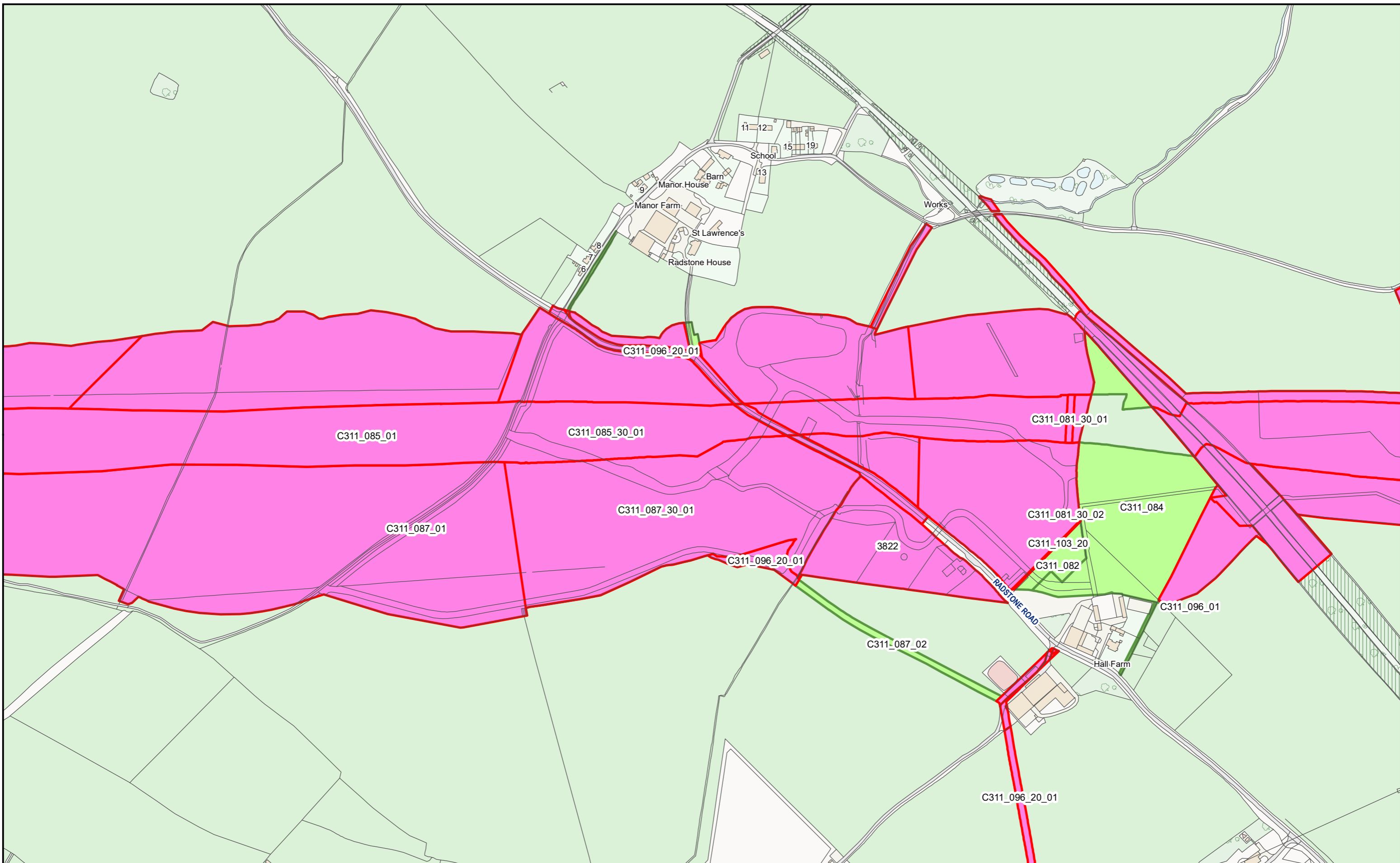
**HS2**

Registered in England. Registration number 06791686.  
Registered office: 2 Snowhill, Queensway, Birmingham B4 6GA.

Scale at A3: 1:5,000

Doc Number: PH1-HS2-LP-MAP-000-000085-P02      Date: 21/03/23

**SUPP-B-71**



HS2 Ltd accept no responsibility for any circumstances, which arise from the reproduction of this map after alteration, amendment or abbreviation or if it issued in part or issued incomplete in any way.

© Crown copyright and database rights 2023  
OS 100049190

Derived from (...cite the scale of the BGS data used...) scale BGS Digital Data under licence 2011/111 BP British Geological Survey, © NERC.

Contains Environment Agency information © Environment Agency and database right.

© Crown copyright material is reproduced with the permission of Land Registry under delegated authority from the Controller of HMSO.

This material was last updated on [date] and may not be copied, distributed, sold or published without the formal permission of Land Registry and Ordnance Survey. Only an official copy of a title plan or register obtained from the Land Registry may be used for legal or other official purposes. © Crown Copyright Ordnance Survey.

**Legend**

- █ Acquired Land (Freehold and leasehold)
- █ Temporary Possession Land S15/S16



High Speed Two  
Phase One/ Phase 2A  
Injunction Mapping

Map Number:  
70

Page 108 of 268  
*Internal*

**HS2**

Registered in England. Registration number 06791686.  
Registered office: 2 Snowhill, Queensway, Birmingham B4 6GA.

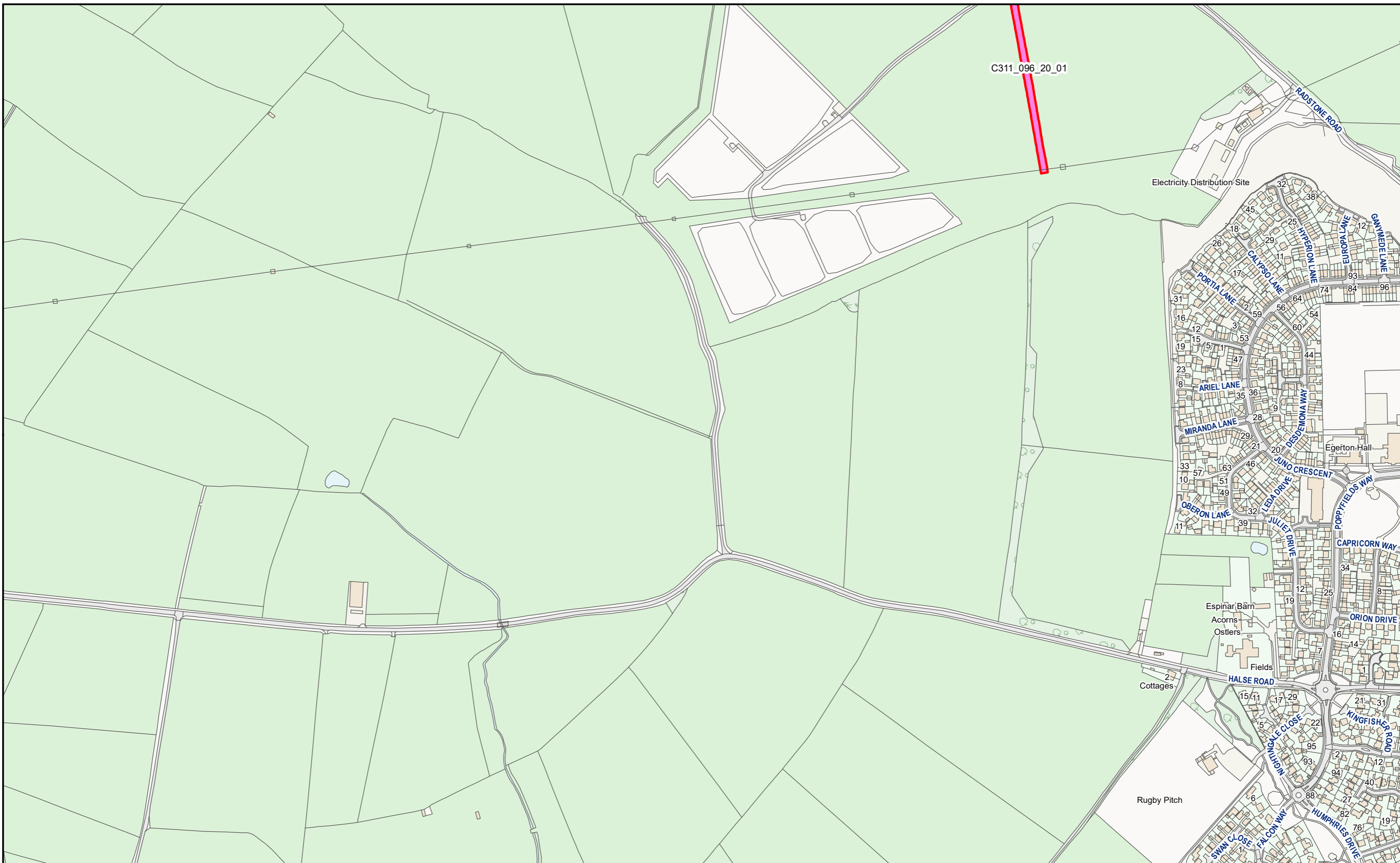
Scale at A3: 1:5,000

Doc Number: PH1-HS2-LP-MAP-000-000085-P02

Date: 21/03/23

SUPP-B-72





HS2 Ltd accept no responsibility for any circumstances, which arise from the reproduction of this map after alteration, amendment or abbreviation or if it issued in part or issued incomplete in any way.

© Crown copyright and database rights 2023  
OS 100049190

Derived from (...cite the scale of the BGS data used...) scale BGS Digital Data under licence 2011/111 BP British Geological Survey, © NERC.

Contains Environment Agency information © Environment Agency and database right.

© Crown copyright material is reproduced with the permission of Land Registry under delegated authority from the Controller of HMSO.

This material was last updated on [date] and may not be copied, distributed, sold or published without the formal permission of Land Registry and Ordnance Survey. Only an official copy of a title plan or register obtained from the Land Registry may be used for legal or other official purposes. © Crown Copyright Ordnance Survey.

**Legend**

- Acquired Land (Freehold and leasehold)
- Temporary Possession Land S15/S16

High Speed Two  
Phase One/ Phase 2A  
Injunction Mapping

Map Number:  
70-L1

Page 109 of 268  
*Internal*

**HS2**

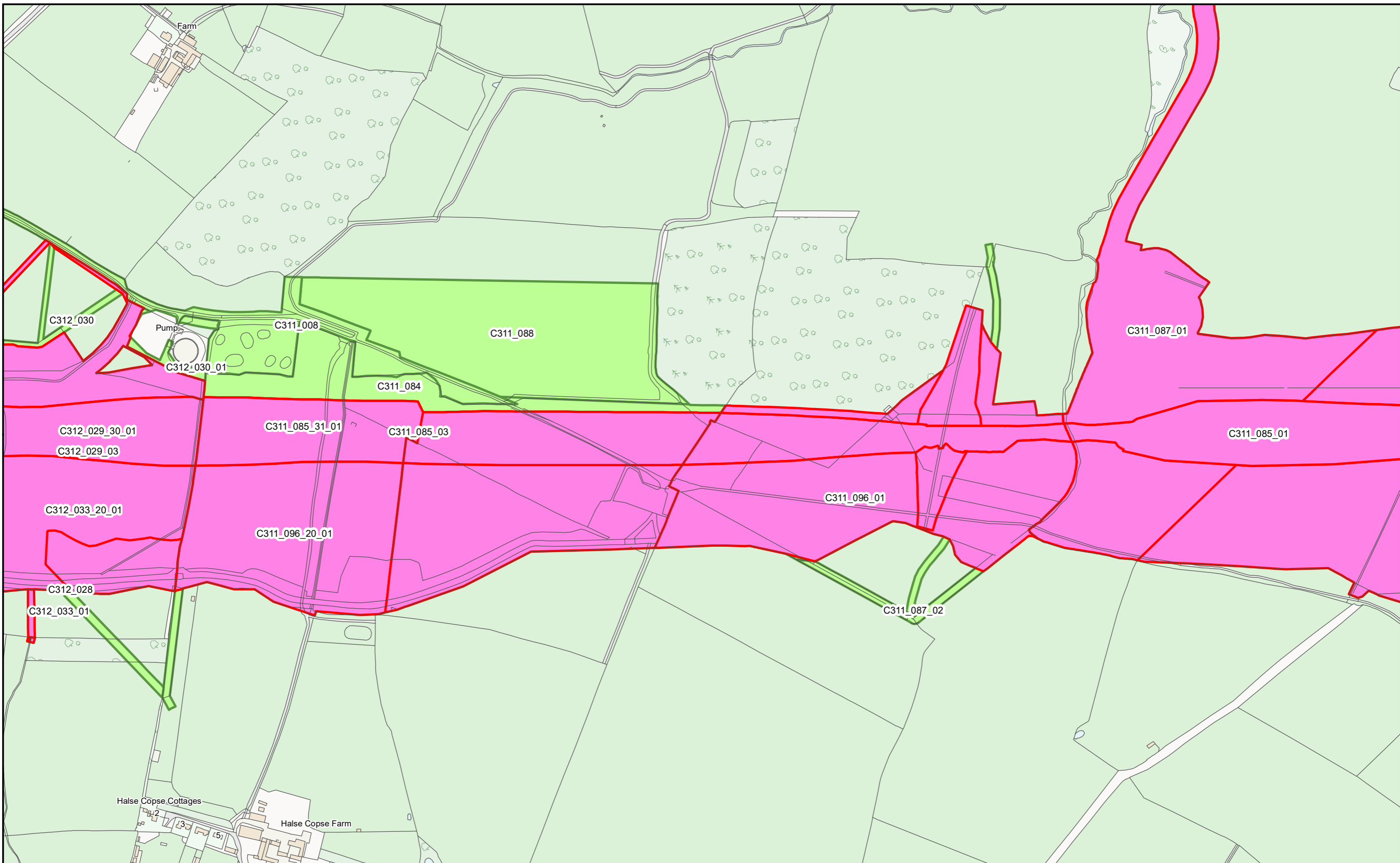
Registered in England. Registration number 06791686.  
Registered office: 2 Snowhill, Queensway, Birmingham B4 6GA.

Scale at A3: 1:5,000

Doc Number: PH1-HS2-LP-MAP-000-000085-P02

Date: 21/03/23

**SUPP-B-73**



HS2 Ltd accept no responsibility for any circumstances, which arise from the reproduction of this map after alteration, amendment or abbreviation or if it issued in part or issued incomplete in any way.

© Crown copyright and database rights 2023  
OS 100049190

Derived from (...cite the scale of the BGS data used...) scale BGS Digital Data under licence 2011/111 BP British Geological Survey, © NERC.

Contains Environment Agency information © Environment Agency and database right.

© Crown copyright material is reproduced with the permission of Land Registry under delegated authority from the Controller of HMSO.

This material was last updated on [date] and may not be copied, distributed, sold or published without the formal permission of Land Registry and Ordnance Survey. Only an official copy of a title plan or register obtained from the Land Registry may be used for legal or other official purposes. © Crown Copyright Ordnance Survey.

**Legend**

- Acquired Land (Freehold and leasehold)
- Temporary Possession Land S15/S16



High Speed Two  
Phase One/ Phase 2A  
Injunction Mapping

Map Number:  
71

Page 110 of 268  
*Internal*

**HS2**

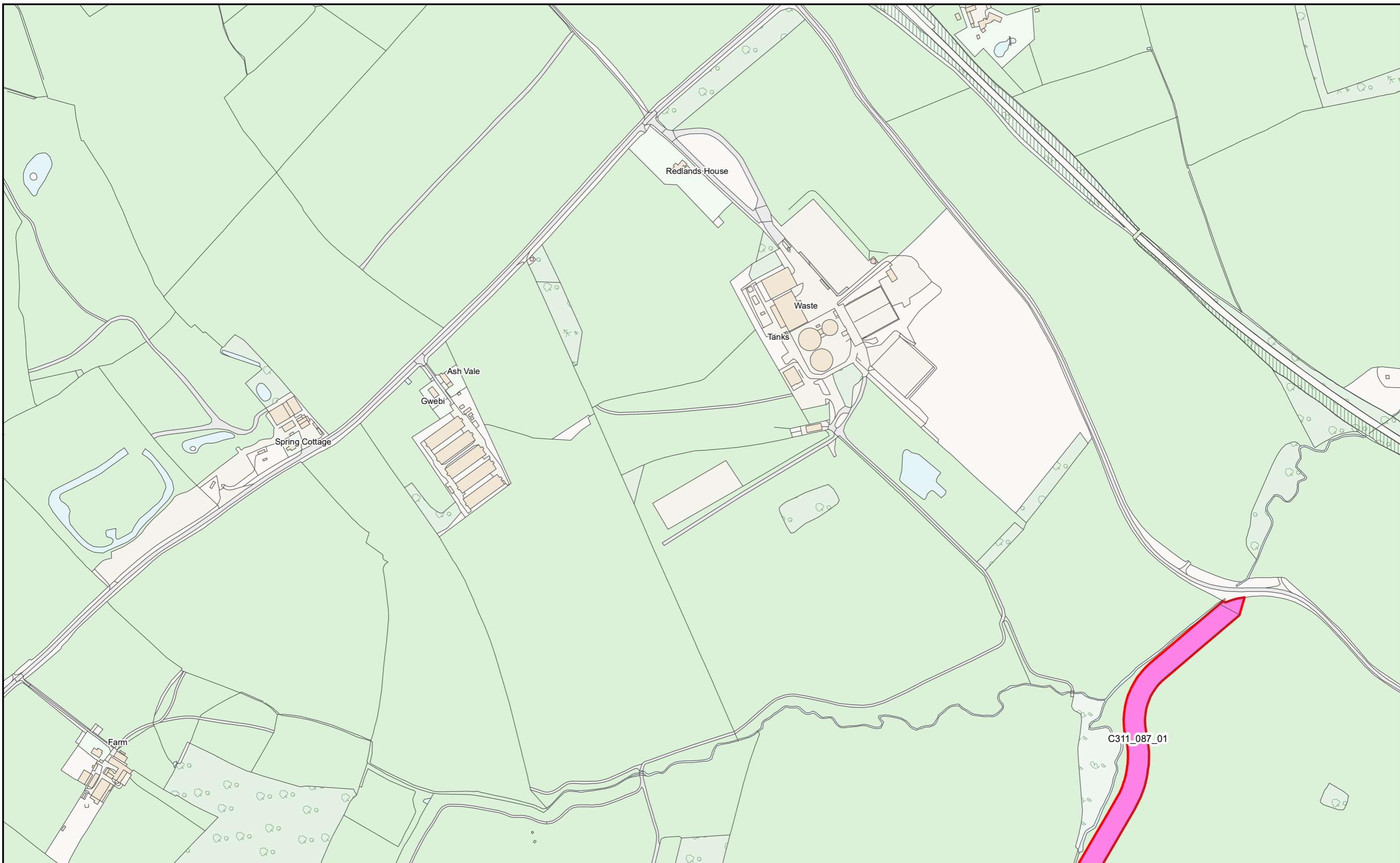
Registered in England. Registration number 06791686.  
Registered office: 2 Snowhill, Queensway, Birmingham B4 6GA.

Scale at A3: 1:5,000

Doc Number: PH1-HS2-LP-MAP-000-000085-P02

Date: 21/03/23

**SUPP-B-74**



HS2 Ltd accept no responsibility for any circumstances, which arise from the reproduction of this map after alteration, amendment or abbreviation or if it issued in part or issued incomplete in any way.

© Crown copyright and database rights 2023  
OS 100049190

Derived from (... cite the scale of the BGS data used ...) scale BGS Digital Data under licence 2011/111 BP British Geological Survey, © NERC.

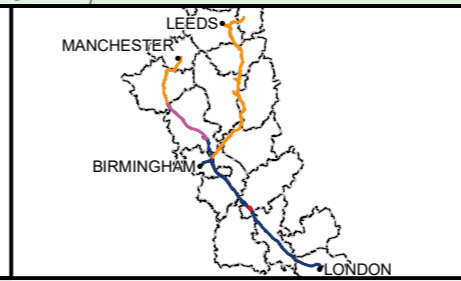
Contains Environment Agency information © Environment Agency and database right.

© Crown copyright material is reproduced with the permission of Land Registry under delegated authority from the Controller of HMSO.

This material was last updated on [date] and may not be copied, distributed, sold or published without the formal permission of Land Registry and Ordnance Survey. Only an official copy of a title plan or register obtained from the Land Registry may be used for legal or other official purposes. © Crown Copyright Ordnance Survey.

**Legend**

- Acquired Land (Freehold and leasehold)
- Temporary Possession Land S15/S16



High Speed Two  
Phase One/ Phase 2A  
Injunction Mapping

Map Number:  
71-R1

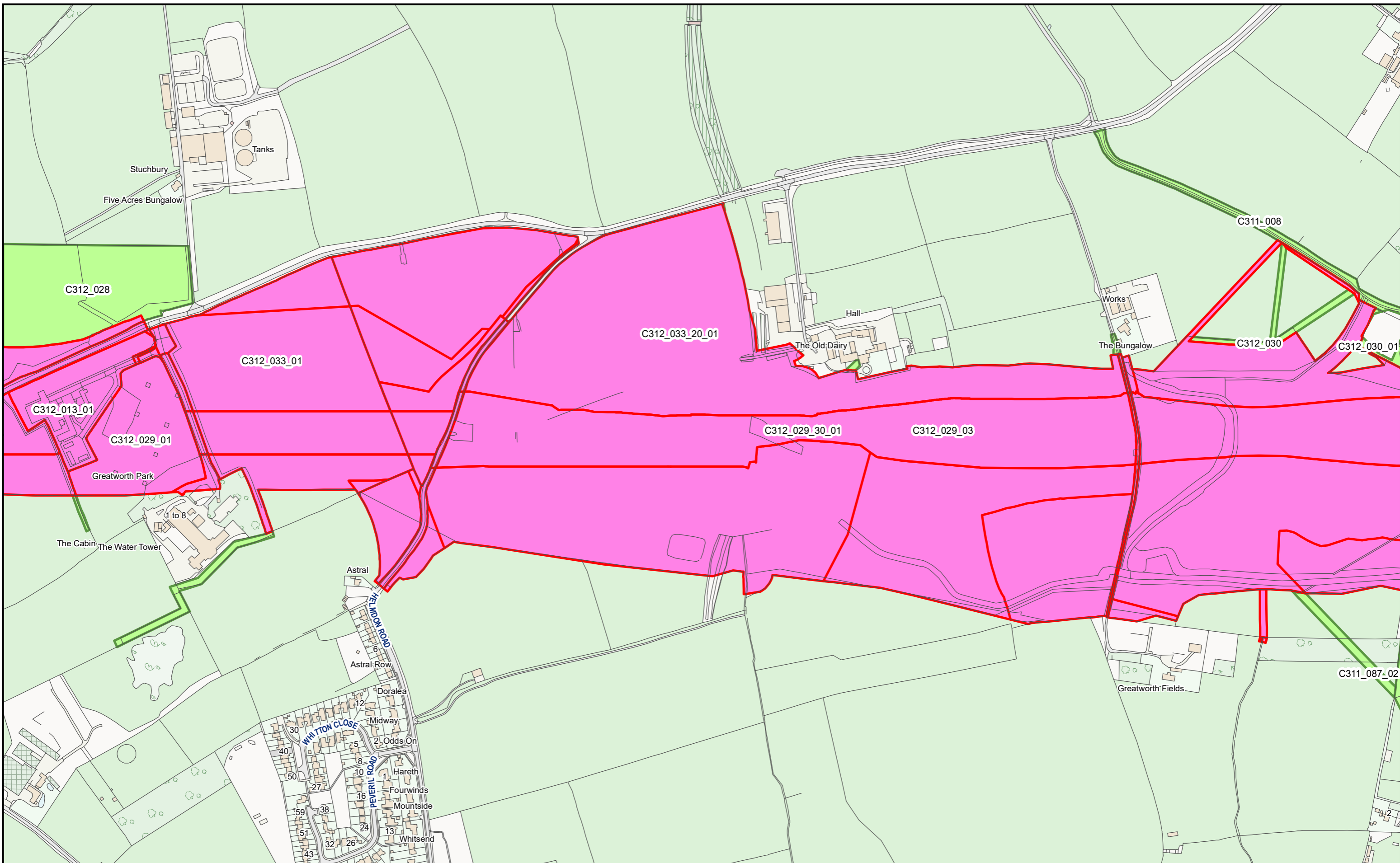
Page 111 of 268  
*Internal*

**HS2**

Registered in England. Registration number 06791686.  
Registered office: 2 Snowhill, Queensway, Birmingham B4 6GA.

Scale at A3: 1:5,000

Doc Number: PH1-HS2-LP-MAP-000-000085-P02  
Date: 21/03/23



HS2 Ltd accept no responsibility for any circumstances, which arise from the reproduction of this map after alteration, amendment or abbreviation or if it issued in part or issued incomplete in any way.

© Crown copyright and database rights 2023  
OS 100049190

Derived from (... cite the scale of the BGS data used ...) scale BGS Digital Data under licence 2011/111 BP British Geological Survey, © NERC.

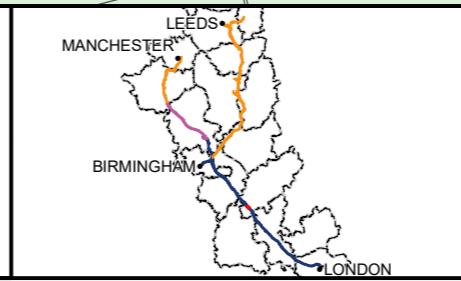
Contains Environment Agency information © Environment Agency and database right.

© Crown copyright material is reproduced with the permission of Land Registry under delegated authority from the Controller of HMSO.

This material was last updated on [date] and may not be copied, distributed, sold or published without the formal permission of Land Registry and Ordnance Survey. Only an official copy of a title plan or register obtained from the Land Registry may be used for legal or other official purposes. © Crown Copyright Ordnance Survey.

**Legend**

- Acquired Land (Freehold and leasehold)
- Temporary Possession Land S15/S16



High Speed Two  
Phase One/ Phase 2A  
Injunction Mapping

Map Number:  
72

Page 112 of 268  
*Internal*

**HS2**

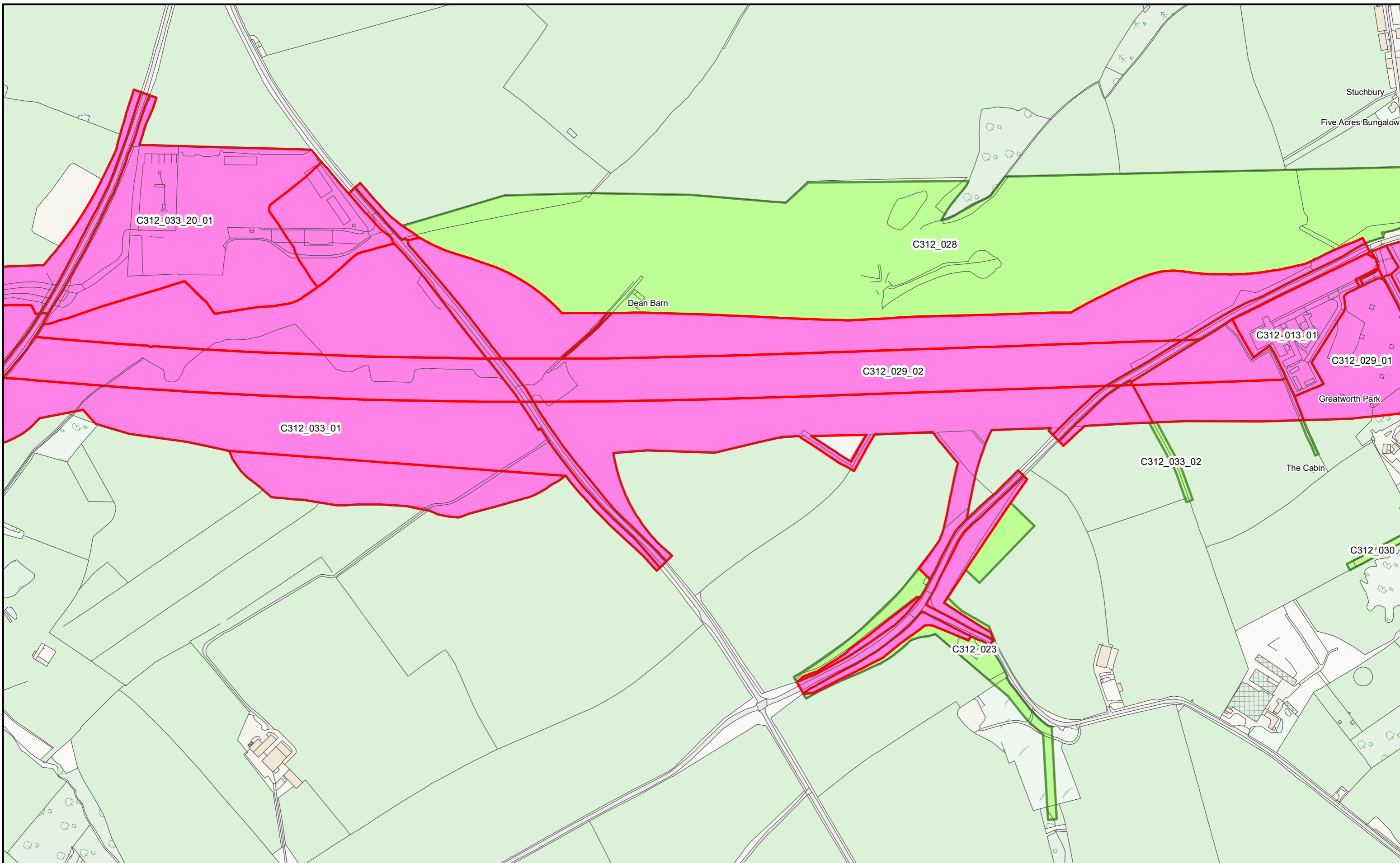
Scale at A3: 1:5,000

Registered in England. Registration number 06791686.  
Registered office: 2 Snowhill, Queensway, Birmingham B4 6GA.

Doc Number: PH1-HS2-LP-MAP-000-000085-P02

Date: 21/03/23

**SUPP-B-76**



HS2 Ltd accept no responsibility for any circumstances, which arise from the reproduction of this map after alteration, amendment or abbreviation or if it issued in part or issued incomplete in any way.

© Crown copyright and database rights 2023  
OS 100049190

Derived from (...cite the scale of the BGS data used...) scale BGS Digital Data under licence 2011/111 BP British Geological Survey, © NERC.

Contains Environment Agency information © Environment Agency and database right.

© Crown copyright material is reproduced with the permission of Land Registry under delegated authority from the Controller of HMSO.

This material was last updated on [date] and may not be copied, distributed, sold or published without the formal permission of Land Registry and Ordnance Survey. Only an official copy of a title plan or register obtained from the Land Registry may be used for legal or other official purposes. © Crown Copyright Ordnance Survey.

**Legend**

- Acquired Land (Freehold and leasehold)
- Temporary Possession Land S15/S16



High Speed Two  
Phase One/ Phase 2A  
Injunction Mapping

Map Number:  
73

Page 113 of 268  
*Internal*

**HS2**

Registered in England. Registration number 06791686.  
Registered office: 2 Snowhill, Queensway, Birmingham B4 6GA.

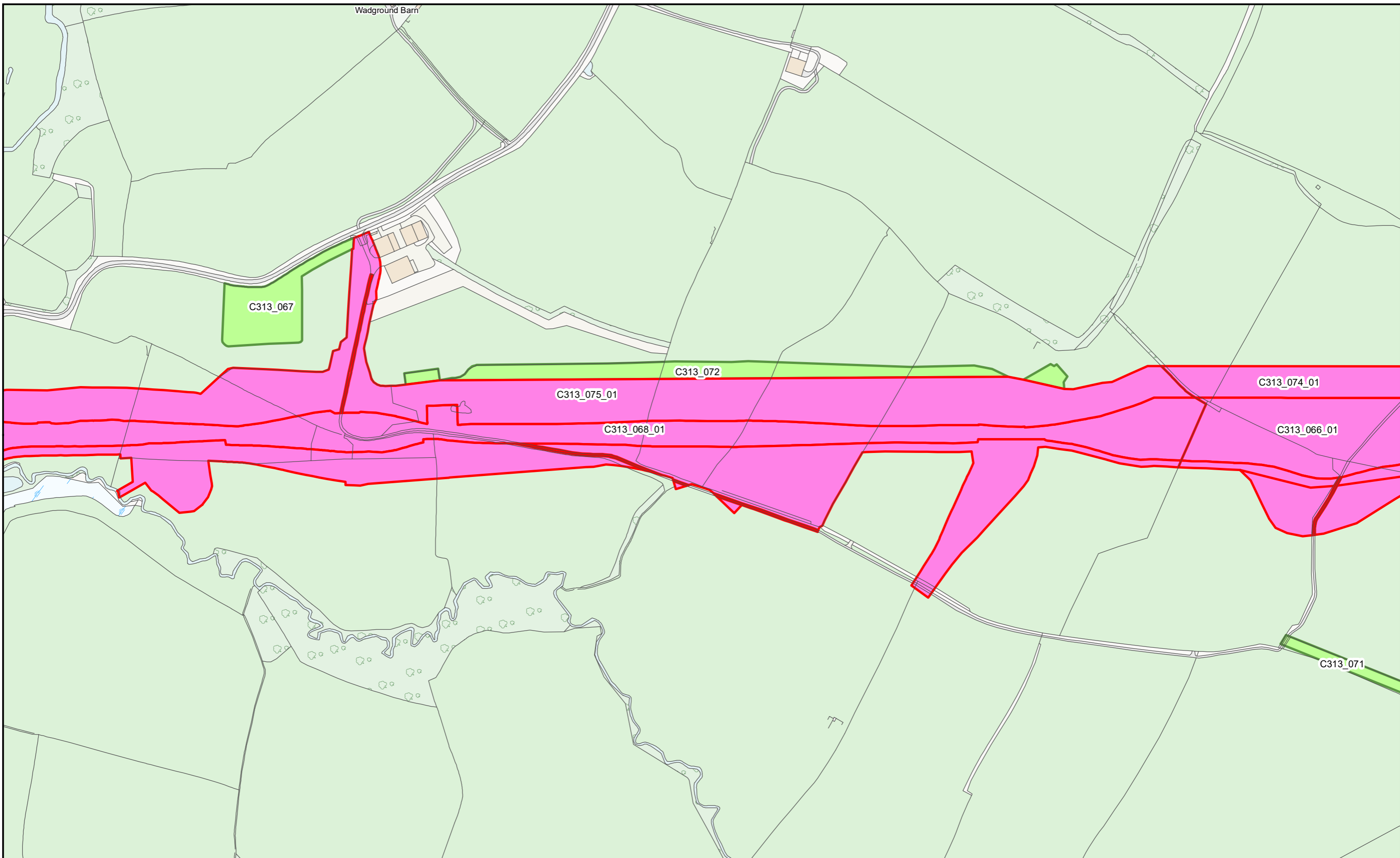
Scale at A3: 1:5,000

Doc Number: PH1-HS2-LP-MAP-000-000085-P02

Date: 21/03/23

**SUPP-B-77**





HS2 Ltd accept no responsibility for any circumstances, which arise from the reproduction of this map after alteration, amendment or abbreviation or if it issued in part or issued incomplete in any way.

© Crown copyright and database rights 2023  
OS 100049190

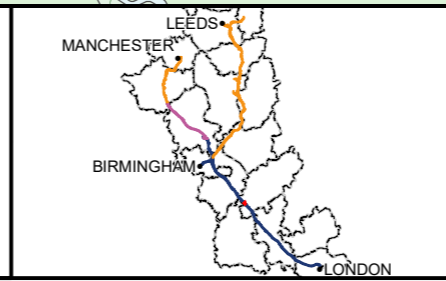
Derived from (... cite the scale of the BGS data used ...) scale BGS Digital Data under licence 2011/111 BP British Geological Survey, © NERC.

Contains Environment Agency information © Environment Agency and database right.

© Crown copyright material is reproduced with the permission of Land Registry under delegated authority from the Controller of HMSO.

This material was last updated on [date] and may not be copied, distributed, sold or published without the formal permission of Land Registry and Ordnance Survey. Only an official copy of a title plan or register obtained from the Land Registry may be used for legal or other official purposes. © Crown Copyright Ordnance Survey.


- Legend**
- Acquired Land (Freehold and leasehold)
  - Temporary Possession Land S15/S16



High Speed Two  
Phase One/ Phase 2A  
Injunction Mapping

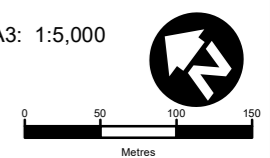
Map Number:  
75

Page 115 of 268  
*Internal*

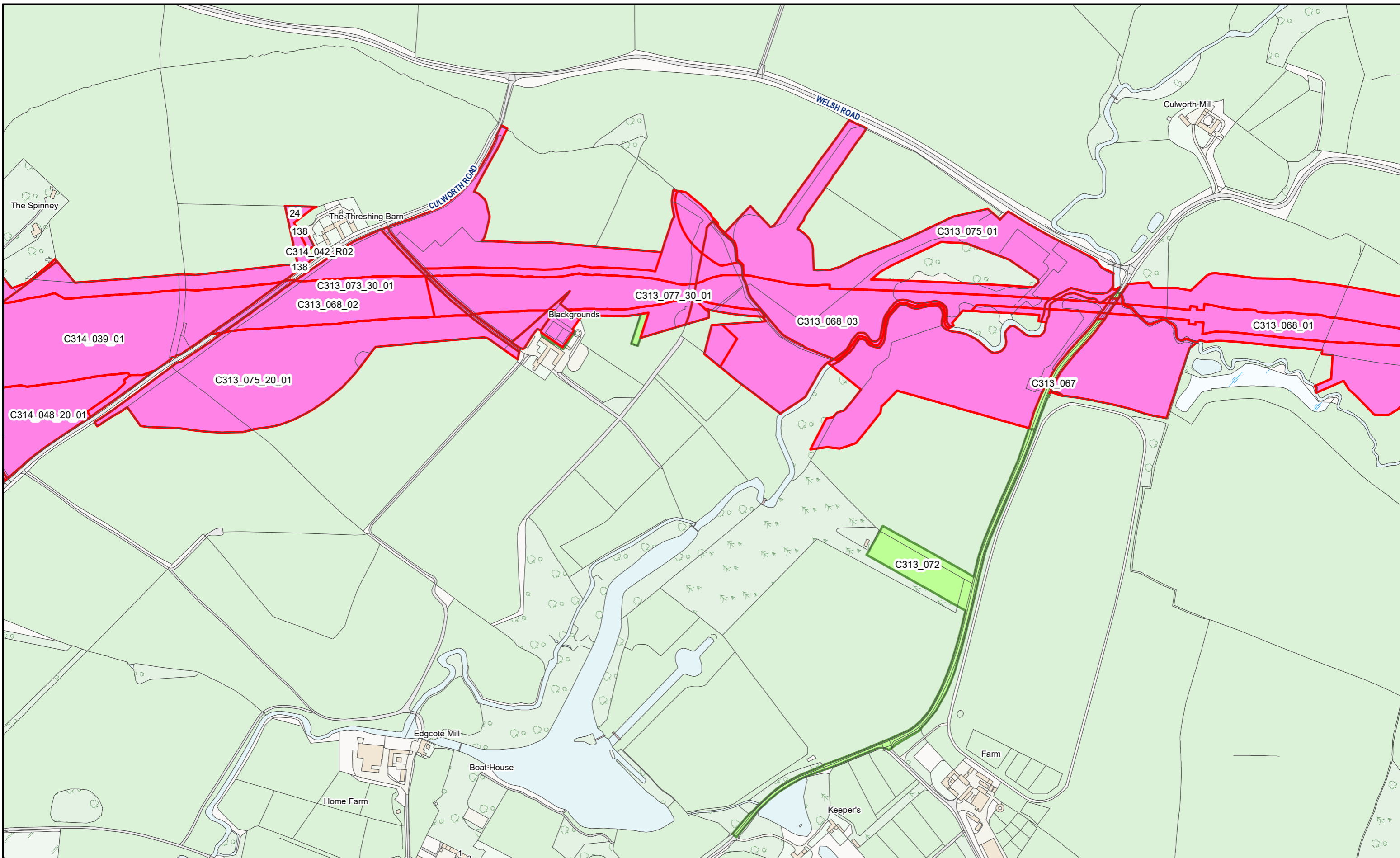


Registered in England. Registration number 06791686.  
Registered office: 2 Snowhill, Queensway, Birmingham B4 6GA.

Scale at A3: 1:5,000



**Doc Number:** PH1-HS2-LP-MAP-000-000085-P02 **Date:** 21/03/23



HS2 Ltd accept no responsibility for any circumstances, which arise from the reproduction of this map after alteration, amendment or abbreviation or if it issued in part or issued incomplete in any way.

© Crown copyright and database rights 2023  
OS 100049190

Derived from (...cite the scale of the BGS data used...) scale BGS Digital Data under licence 2011/111 BP British Geological Survey, © NERC.

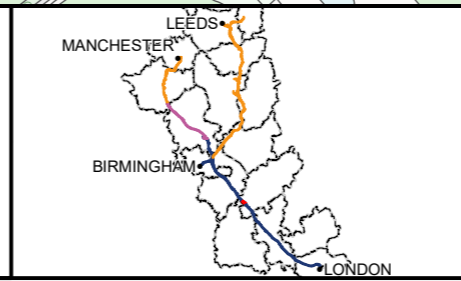
Contains Environment Agency information © Environment Agency and database right.

© Crown copyright material is reproduced with the permission of Land Registry under delegated authority from the Controller of HMSO.

This material was last updated on [date] and may not be copied, distributed, sold or published without the formal permission of Land Registry and Ordnance Survey. Only an official copy of a title plan or register obtained from the Land Registry may be used for legal or other official purposes. © Crown Copyright Ordnance Survey.

**Legend**

- Acquired Land (Freehold and leasehold)
- Temporary Possession Land S15/S16



High Speed Two  
Phase One/ Phase 2A  
Injunction Mapping

Map Number:  
76

Page 116 of 268  
*Internal*

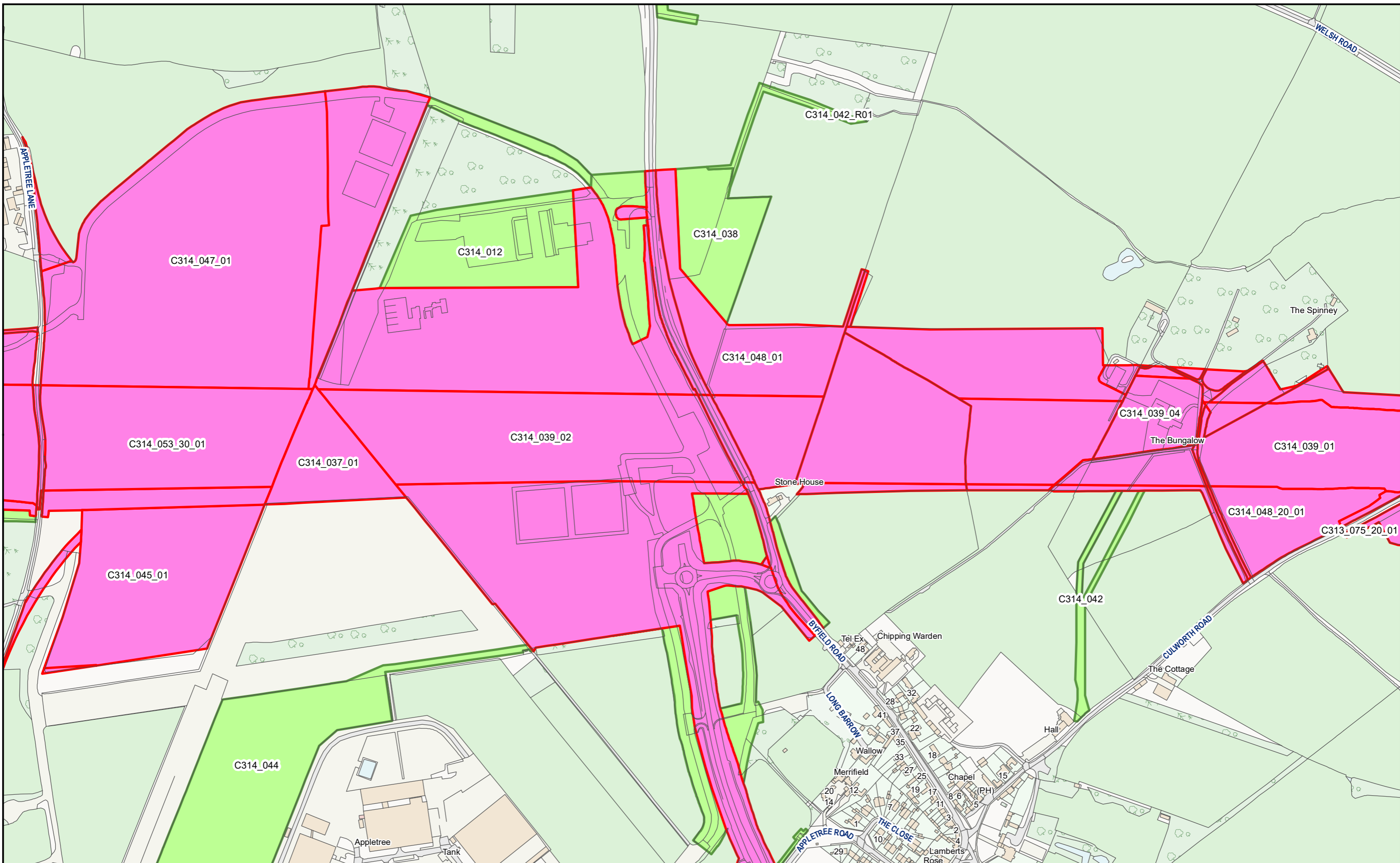
**HS2**

Registered in England. Registration number 06791686.  
Registered office: 2 Snowhill, Queensway, Birmingham B4 6GA.

Scale at A3: 1:5,000

Doc Number: PH1-HS2-LP-MAP-000-000085-P02      Date: 21/03/23

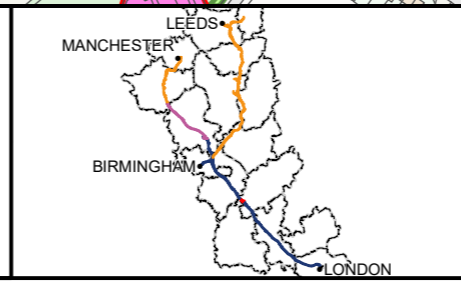




HS2 Ltd accept no responsibility for any circumstances, which arise from the reproduction of this map after alteration, amendment or abbreviation or if it issued in part or issued incomplete in any way.  
 © Crown copyright and database rights 2023  
 OS 100049190  
 Derived from (... cite the scale of the BGS data used ...) scale BGS Digital Data under licence 2011/111 BP British Geological Survey, © NERC.  
 Contains Environment Agency information © Environment Agency and database right.  
 © Crown copyright material is reproduced with the permission of Land Registry under delegated authority from the Controller of HMSO.  
 This material was last updated on [date] and may not be copied, distributed, sold or published without the formal permission of Land Registry and Ordnance Survey. Only an official copy of a title plan or register obtained from the Land Registry may be used for legal or other official purposes. © Crown Copyright Ordnance Survey.

**Legend**

- Acquired Land (Freehold and leasehold)
- Temporary Possession Land S15/S16



High Speed Two  
 Phase One/ Phase 2A  
 Injunction Mapping

Map Number:  
 77

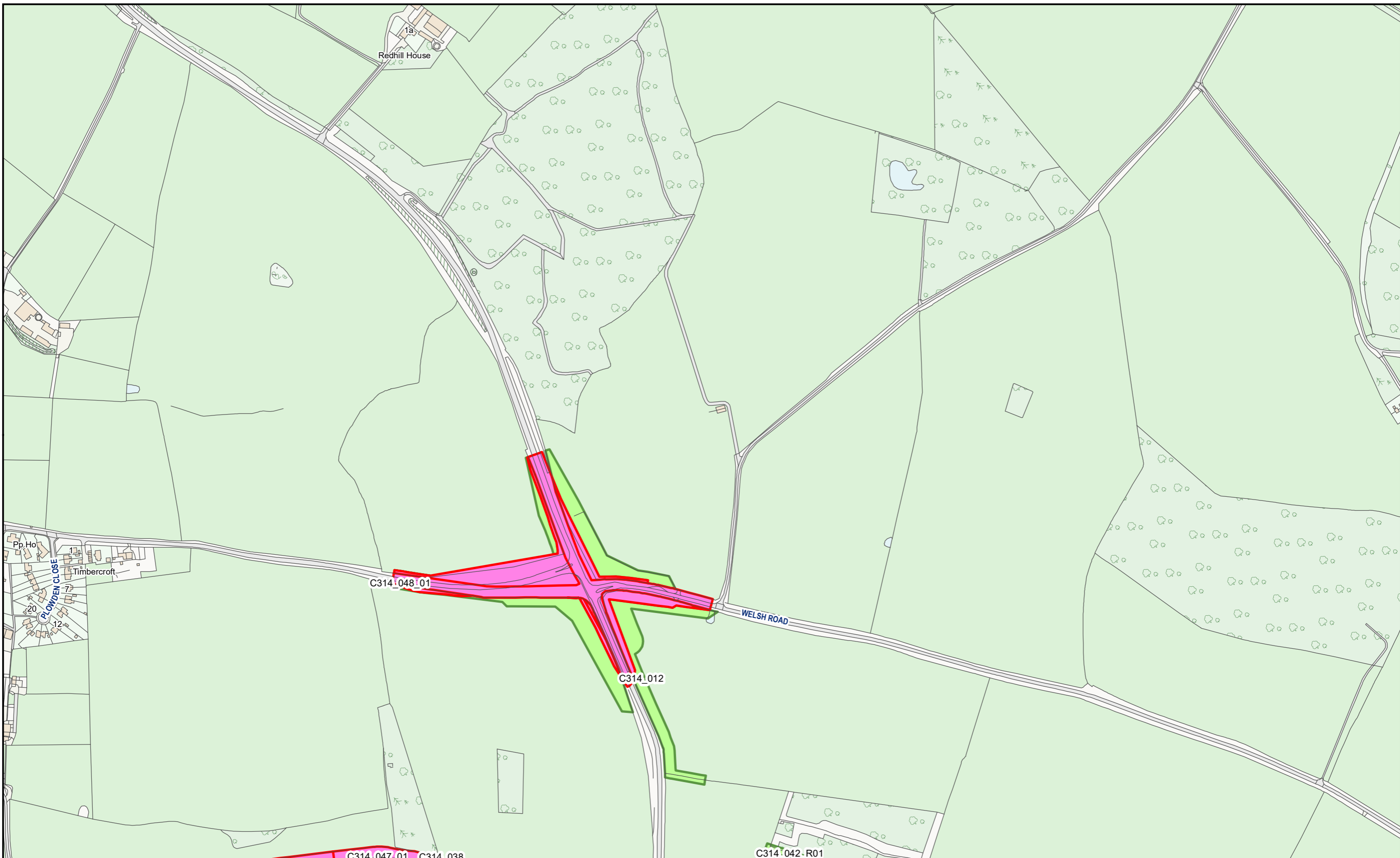
Page 117 of 268  
*Internal*

**HS2** Scale at A3: 1:5,000

Registered in England. Registration number 06791686.  
 Registered office: 2 Snowhill, Queensway, Birmingham B4 6GA.

Doc Number: PH1-HS2-LP-MAP-000-000085-P02 Date: 21/03/23

**SUPP-B-81**



HS2 Ltd accept no responsibility for any circumstances, which arise from the reproduction of this map after alteration, amendment or abbreviation or if it issued in part or issued incomplete in any way.

© Crown copyright and database rights 2023  
OS 100049190

Derived from (...cite the scale of the BGS data used...) scale BGS Digital Data under licence 2011/111 BP British Geological Survey, © NERC.

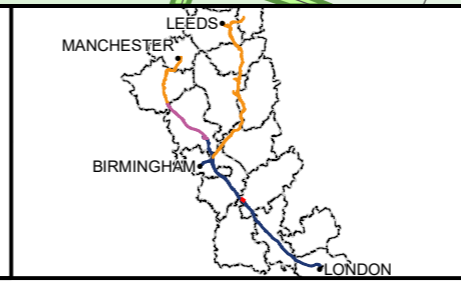
Contains Environment Agency information © Environment Agency and database right.

© Crown copyright material is reproduced with the permission of Land Registry under delegated authority from the Controller of HMSO.

This material was last updated on [date] and may not be copied, distributed, sold or published without the formal permission of Land Registry and Ordnance Survey. Only an official copy of a title plan or register obtained from the Land Registry may be used for legal or other official purposes. © Crown Copyright Ordnance Survey.

**Legend**

- Acquired Land (Freehold and leasehold)
- Temporary Possession Land S15/S16



High Speed Two  
Phase One/ Phase 2A  
Injunction Mapping

Map Number:  
77-R1

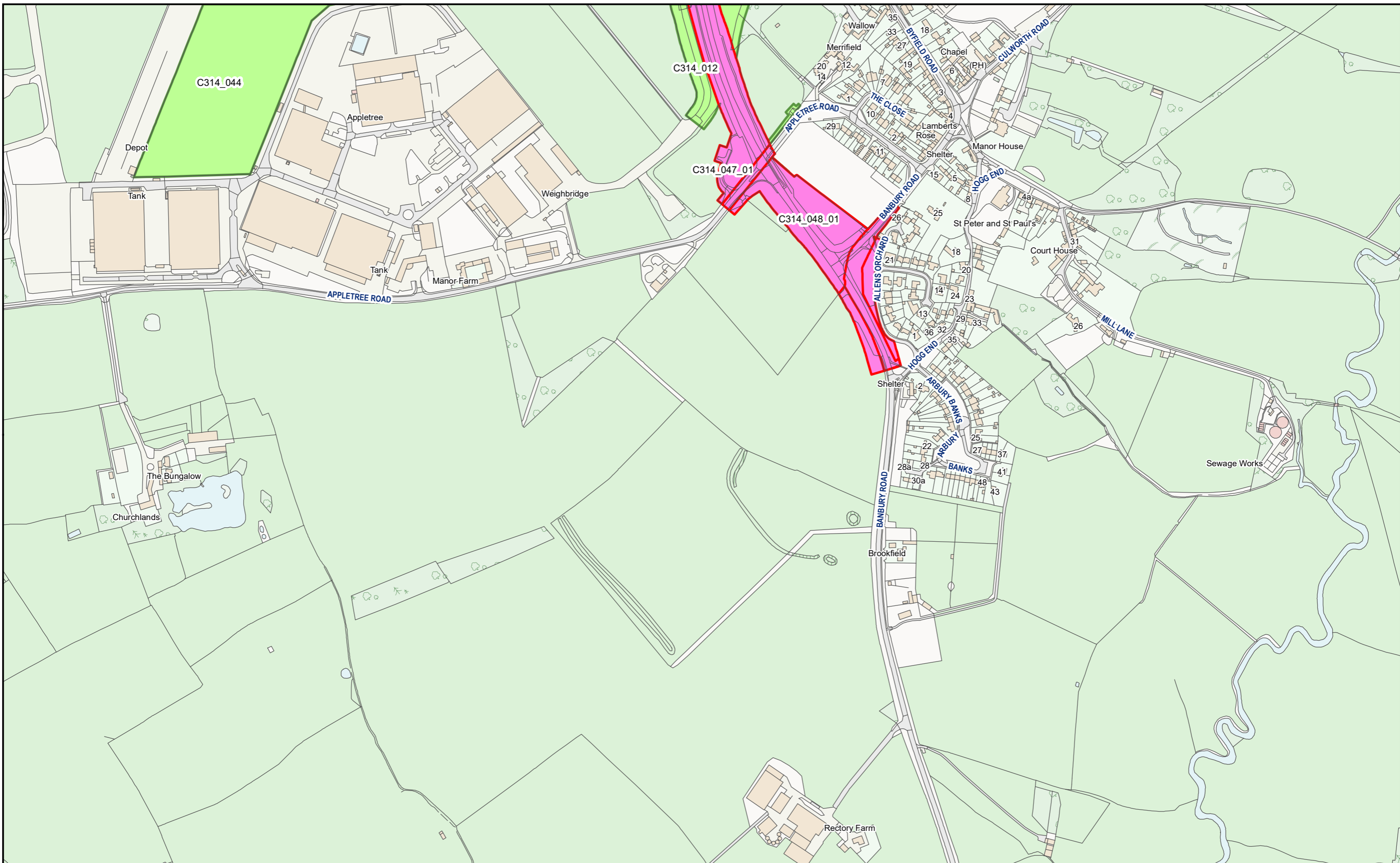
Page 118 of 268  
*Internal*

**HS2**

Registered in England. Registration number 06791686.  
Registered office: 2 Snowhill, Queensway, Birmingham B4 6GA.

Scale at A3: 1:5,000

Doc Number: PH1-HS2-LP-MAP-000-000085-P02      Date: 21/03/23



HS2 Ltd accept no responsibility for any circumstances, which arise from the reproduction of this map after alteration, amendment or abbreviation or if it issued in part or issued incomplete in any way.

© Crown copyright and database rights 2023  
OS 100049190

Derived from (...cite the scale of the BGS data used...) scale BGS Digital Data under licence 2011/111 BP British Geological Survey, © NERC.

Contains Environment Agency information © Environment Agency and database right.

© Crown copyright material is reproduced with the permission of Land Registry under delegated authority from the Controller of HMSO.

This material was last updated on [date] and may not be copied, distributed, sold or published without the formal permission of Land Registry and Ordnance Survey. Only an official copy of a title plan or register obtained from the Land Registry may be used for legal or other official purposes. © Crown Copyright Ordnance Survey.

**Legend**

- Acquired Land (Freehold and leasehold)
- Temporary Possession Land S15/S16



High Speed Two  
Phase One/ Phase 2A  
Injunction Mapping

Map Number:  
77-L1

Page 119 of 268  
*Internal*

**HS2**

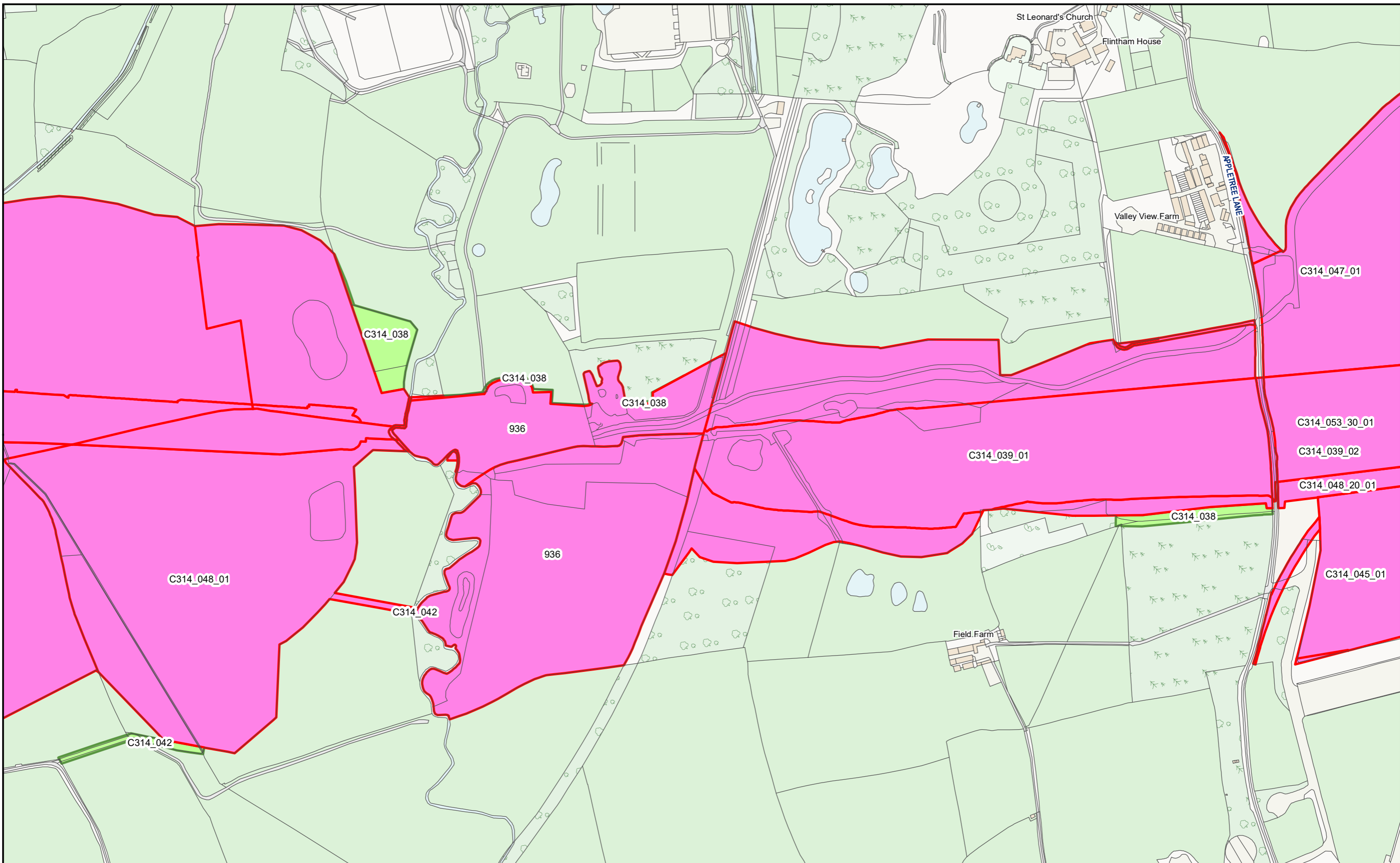
Registered in England. Registration number 06791686.  
Registered office: 2 Snowhill, Queensway, Birmingham B4 6GA.

Scale at A3: 1:5,000

Doc Number: PH1-HS2-LP-MAP-000-000085-P02

Date: 21/03/23

**SUPP-B-83**



HS2 Ltd accept no responsibility for any circumstances, which arise from the reproduction of this map after alteration, amendment or abbreviation or if it issued in part or issued incomplete in any way.

© Crown copyright and database rights 2023  
OS 100049190

Derived from (...cite the scale of the BGS data used...) scale BGS Digital Data under licence 2011/111 BP British Geological Survey, © NERC.

Contains Environment Agency information © Environment Agency and database right.

© Crown copyright material is reproduced with the permission of Land Registry under delegated authority from the Controller of HMSO.

This material was last updated on [date] and may not be copied, distributed, sold or published without the formal permission of Land Registry and Ordnance Survey. Only an official copy of a title plan or register obtained from the Land Registry may be used for legal or other official purposes. © Crown Copyright Ordnance Survey.

**Legend**

- Acquired Land (Freehold and leasehold)
- Temporary Possession Land S15/S16



High Speed Two  
Phase One/ Phase 2A  
Injunction Mapping

Map Number:  
78

Page 120 of 268  
*Internal*

**HS2**

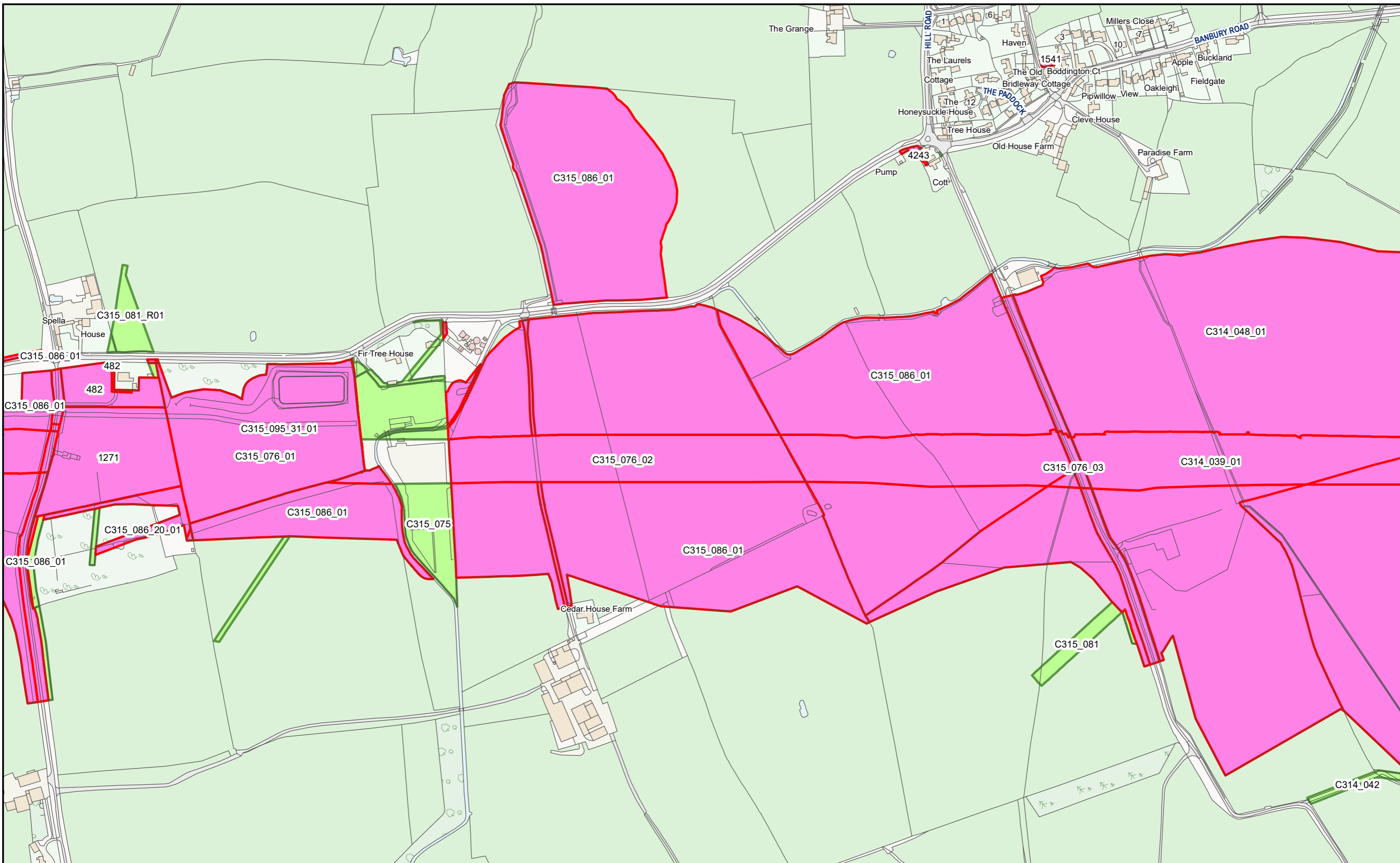
Registered in England. Registration number 06791686.  
Registered office: 2 Snowhill, Queensway, Birmingham B4 6GA.

Scale at A3: 1:5,000

Doc Number: PH1-HS2-LP-MAP-000-000085-P02

Date: 21/03/23

**SUPP-B-84**



HS2 Ltd accept no responsibility for any circumstances, which arise from the reproduction of this map after alteration, amendment or abbreviation or if it issued in part or issued incomplete in any way.

© Crown copyright and database rights 2023  
OS 100049190

Derived from (...cite the scale of the BGS data used...) scale BGS Digital Data under licence 2011/111 BP British Geological Survey, © NERC.

Contains Environment Agency information © Environment Agency and database right.

© Crown copyright material is reproduced with the permission of Land Registry under delegated authority from the Controller of HMSO.

This material was last updated on [date] and may not be copied, distributed, sold or published without the formal permission of Land Registry and Ordnance Survey. Only an official copy of a title plan or register obtained from the Land Registry may be used for legal or other official purposes. © Crown Copyright Ordnance Survey.

**Legend**

- Acquired Land (Freehold and leasehold)
- Temporary Possession Land S15/S16



High Speed Two  
Phase One/ Phase 2A  
Injunction Mapping

Map Number:  
79

Page 121 of 268  
*Internal*

**HS2**

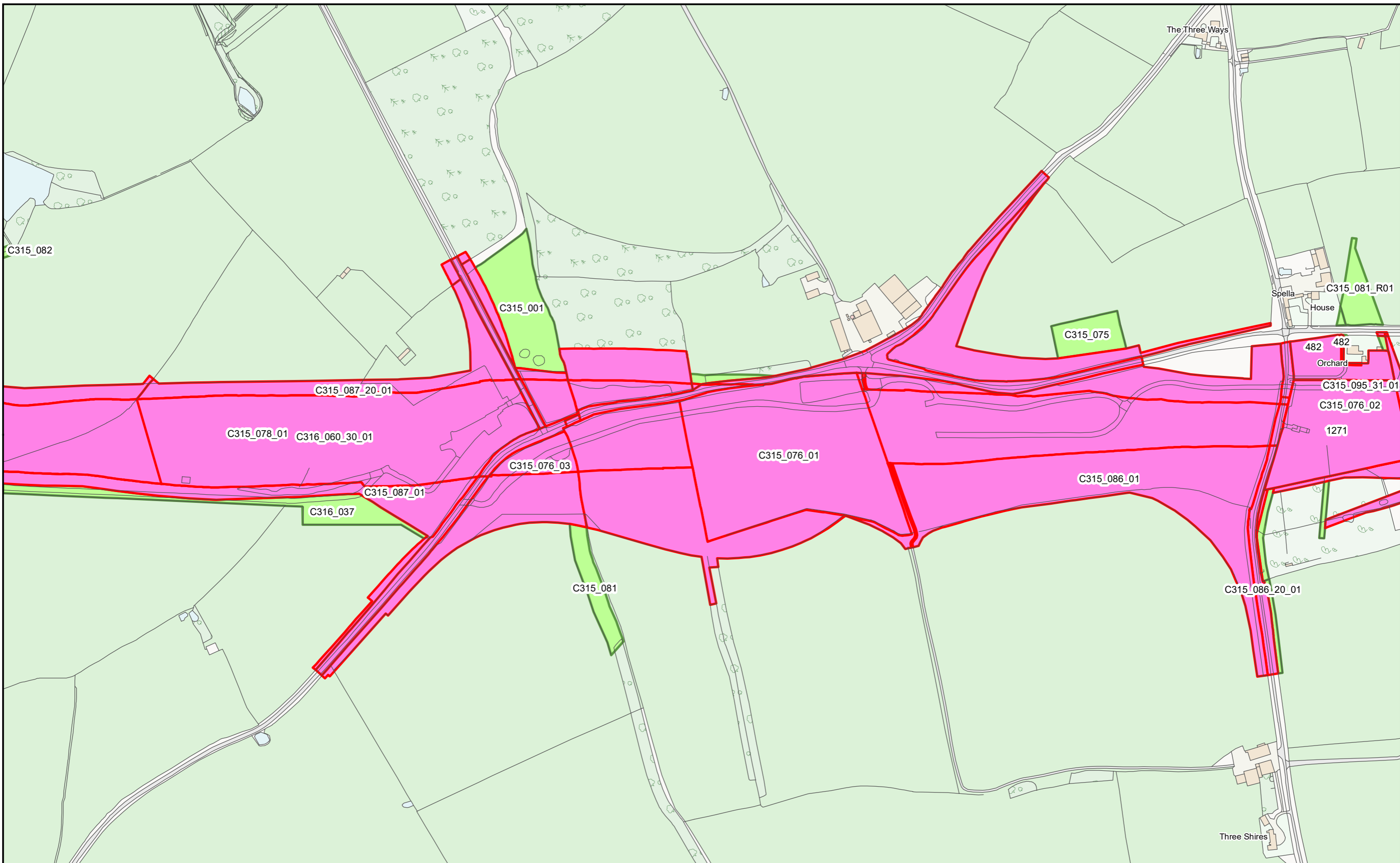
Registered in England. Registration number 06791686.  
Registered office: 2 Snowhill, Queensway, Birmingham B4 6GA.

Scale at A3: 1:5,000

Doc Number: PH1-HS2-LP-MAP-000-000085-P02

Date: 21/03/23

**SUPP-B-85**



HS2 Ltd accept no responsibility for any circumstances, which arise from the reproduction of this map after alteration, amendment or abbreviation or if it issued in part or issued incomplete in any way.

© Crown copyright and database rights 2023  
OS 100049190

Derived from (...cite the scale of the BGS data used...) scale BGS Digital Data under licence 2011/111 BP British Geological Survey, © NERC.

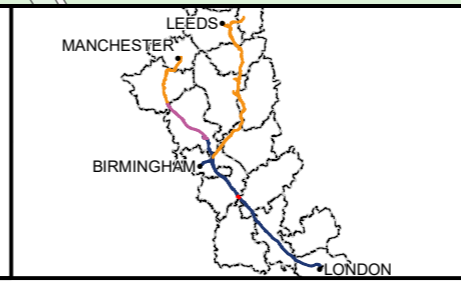
Contains Environment Agency information © Environment Agency and database right.

© Crown copyright material is reproduced with the permission of Land Registry under delegated authority from the Controller of HMSO.

This material was last updated on [date] and may not be copied, distributed, sold or published without the formal permission of Land Registry and Ordnance Survey. Only an official copy of a title plan or register obtained from the Land Registry may be used for legal or other official purposes. © Crown Copyright Ordnance Survey.

**Legend**

- Acquired Land (Freehold and leasehold)
- Temporary Possession Land S15/S16



High Speed Two  
Phase One/ Phase 2A  
Injunction Mapping

Map Number:  
80

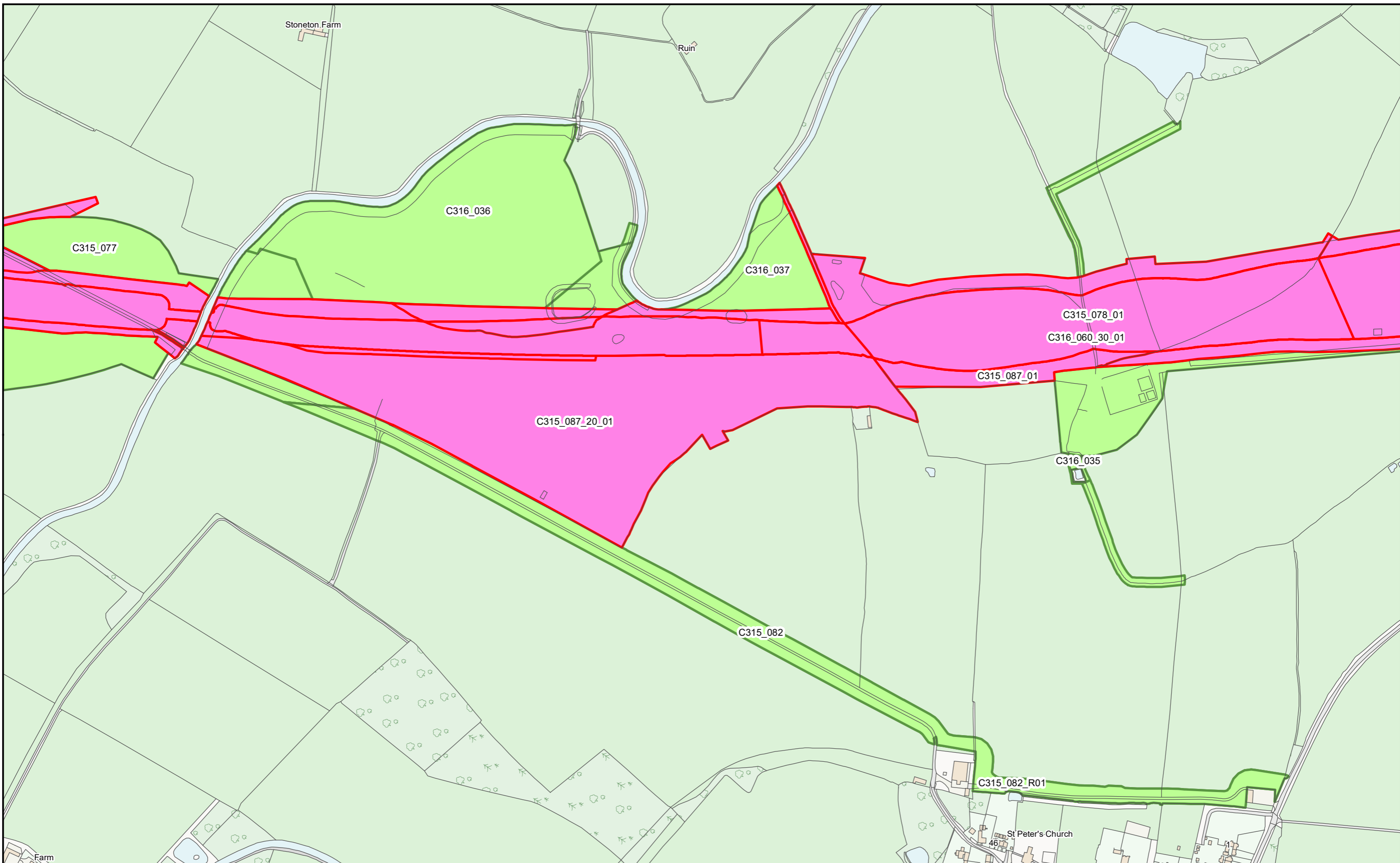
Page 122 of 268  
*Internal*

**HS2**

Registered in England. Registration number 06791686.  
Registered office: 2 Snowhill, Queensway, Birmingham B4 6GA.

Scale at A3: 1:5,000

Doc Number: PH1-HS2-LP-MAP-000-000085-P02      Date: 21/03/23



HS2 Ltd accept no responsibility for any circumstances, which arise from the reproduction of this map after alteration, amendment or abbreviation or if it issued in part or issued incomplete in any way.

© Crown copyright and database rights 2023  
OS 100049190

Derived from (...cite the scale of the BGS data used...) scale BGS Digital Data under licence 2011/111 BP British Geological Survey, © NERC.

Contains Environment Agency information © Environment Agency and database right.

© Crown copyright material is reproduced with the permission of Land Registry under delegated authority from the Controller of HMSO.

This material was last updated on [date] and may not be copied, distributed, sold or published without the formal permission of Land Registry and Ordnance Survey. Only an official copy of a title plan or register obtained from the Land Registry may be used for legal or other official purposes. © Crown Copyright Ordnance Survey.

**Legend**

- Acquired Land (Freehold and leasehold)
- Temporary Possession Land S15/S16



High Speed Two  
Phase One/ Phase 2A  
Injunction Mapping

Map Number:  
81

Page 123 of 268  
*Internal*

**HS2**

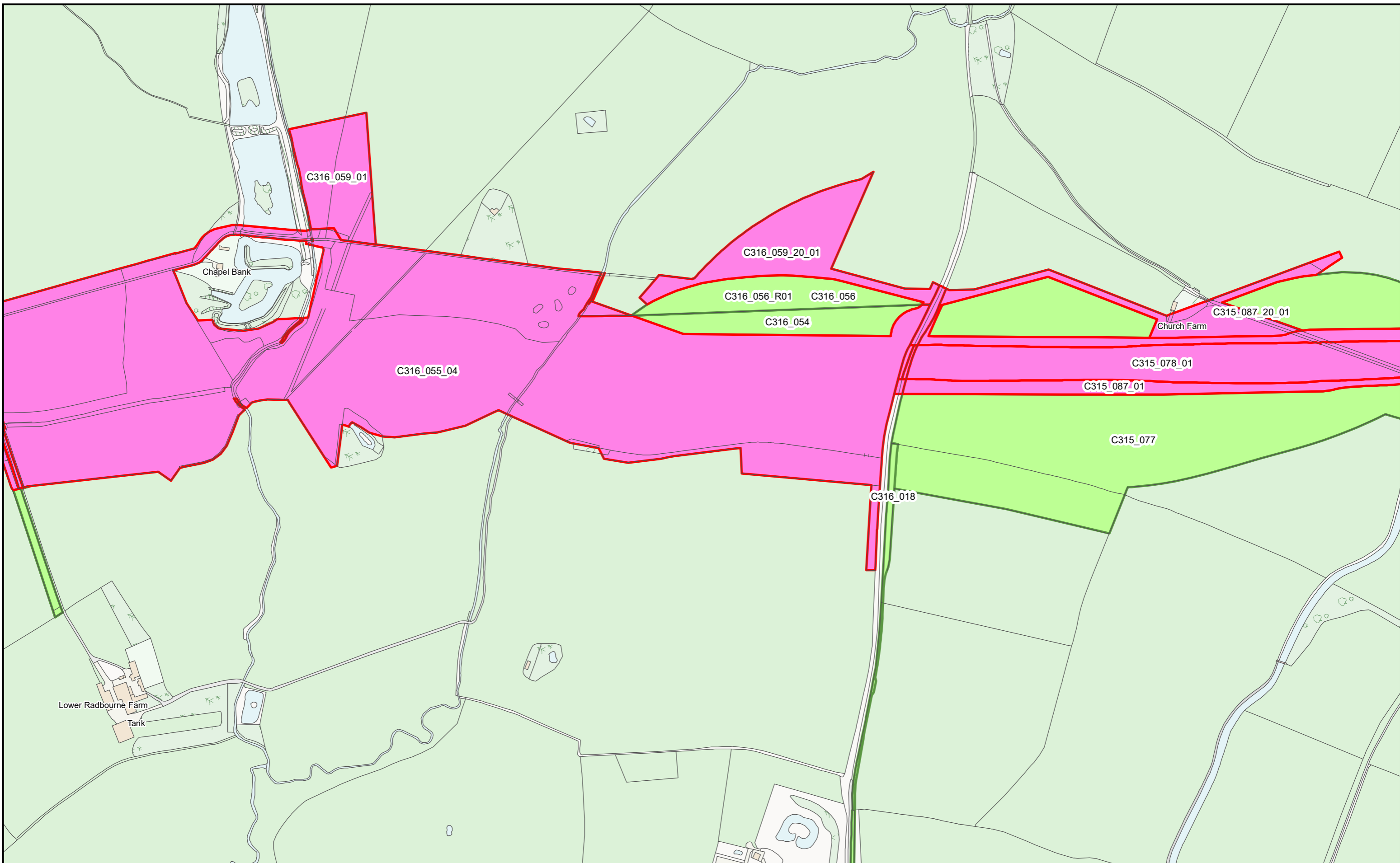
Registered in England. Registration number 06791686.  
Registered office: 2 Snowhill, Queensway, Birmingham B4 6GA.

Scale at A3: 1:5,000

Doc Number: PH1-HS2-LP-MAP-000-000085-P02

Date: 21/03/23

**SUPP-B-87**



HS2 Ltd accept no responsibility for any circumstances, which arise from the reproduction of this map after alteration, amendment or abbreviation or if it issued in part or issued incomplete in any way.

© Crown copyright and database rights 2023  
OS 100049190

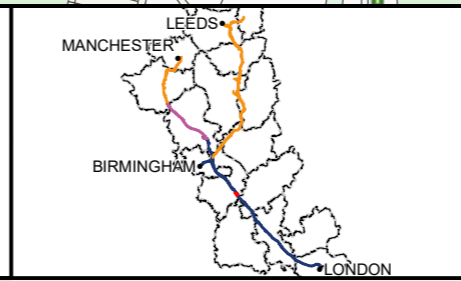
Derived from (... cite the scale of the BGS data used ...) scale BGS Digital Data under licence 2011/111 BP British Geological Survey, © NERC.

Contains Environment Agency information © Environment Agency and database right.

© Crown copyright material is reproduced with the permission of Land Registry under delegated authority from the Controller of HMSO.

This material was last updated on [date] and may not be copied, distributed, sold or published without the formal permission of Land Registry and Ordnance Survey. Only an official copy of a title plan or register obtained from the Land Registry may be used for legal or other official purposes. © Crown Copyright Ordnance Survey.


- Legend**
- Acquired Land (Freehold and leasehold)
  - Temporary Possession Land S15/S16



High Speed Two  
Phase One/ Phase 2A  
Injunction Mapping

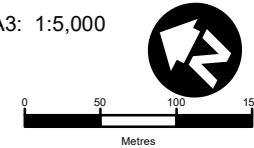
Map Number:  
82

Page 124 of 268  
*Internal*



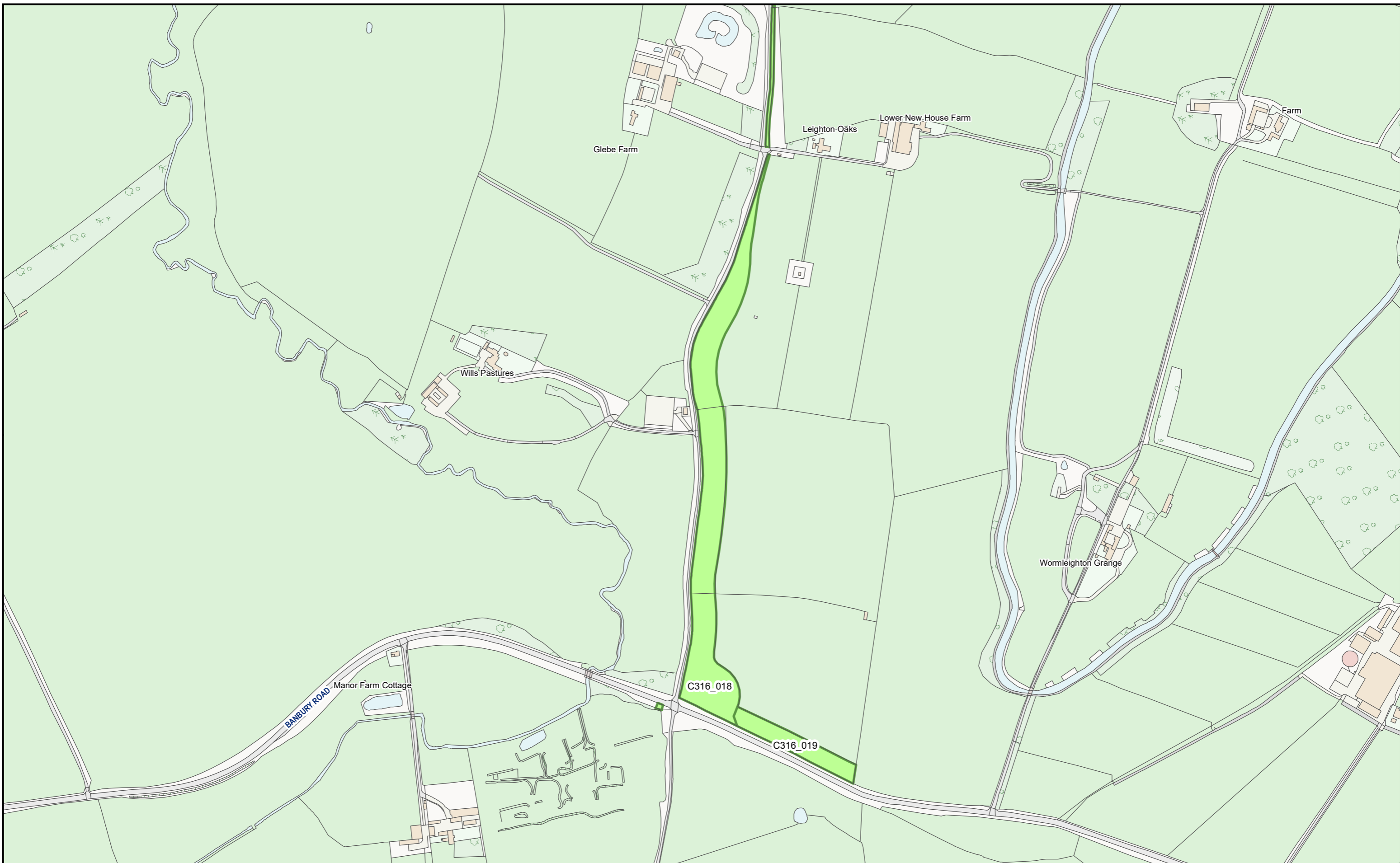
Registered in England. Registration number 06791686.  
Registered office: 2 Snowhill, Queensway, Birmingham B4 6GA.

Scale at A3: 1:5,000



**Doc Number:** PH1-HS2-LP-MAP-000-000085-P02 **Date:** 21/03/23





HS2 Ltd accept no responsibility for any circumstances, which arise from the reproduction of this map after alteration, amendment or abbreviation or if it issued in part or issued incomplete in any way.

© Crown copyright and database rights 2023  
OS 100049190

Derived from (... cite the scale of the BGS data used ...) scale BGS Digital Data under licence 2011/111 BP British Geological Survey, © NERC.

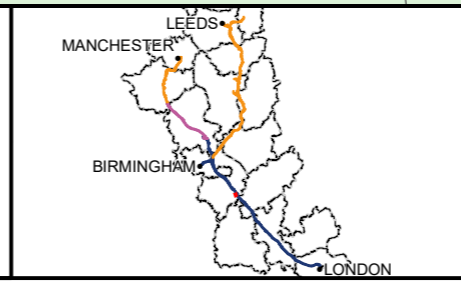
Contains Environment Agency information © Environment Agency and database right.

© Crown copyright material is reproduced with the permission of Land Registry under delegated authority from the Controller of HMSO.

This material was last updated on [date] and may not be copied, distributed, sold or published without the formal permission of Land Registry and Ordnance Survey. Only an official copy of a title plan or register obtained from the Land Registry may be used for legal or other official purposes. © Crown Copyright Ordnance Survey.

**Legend**

- Acquired Land (Freehold and leasehold)
- Temporary Possession Land S15/S16



High Speed Two  
Phase One/ Phase 2A  
Injunction Mapping

Map Number:  
82-L1

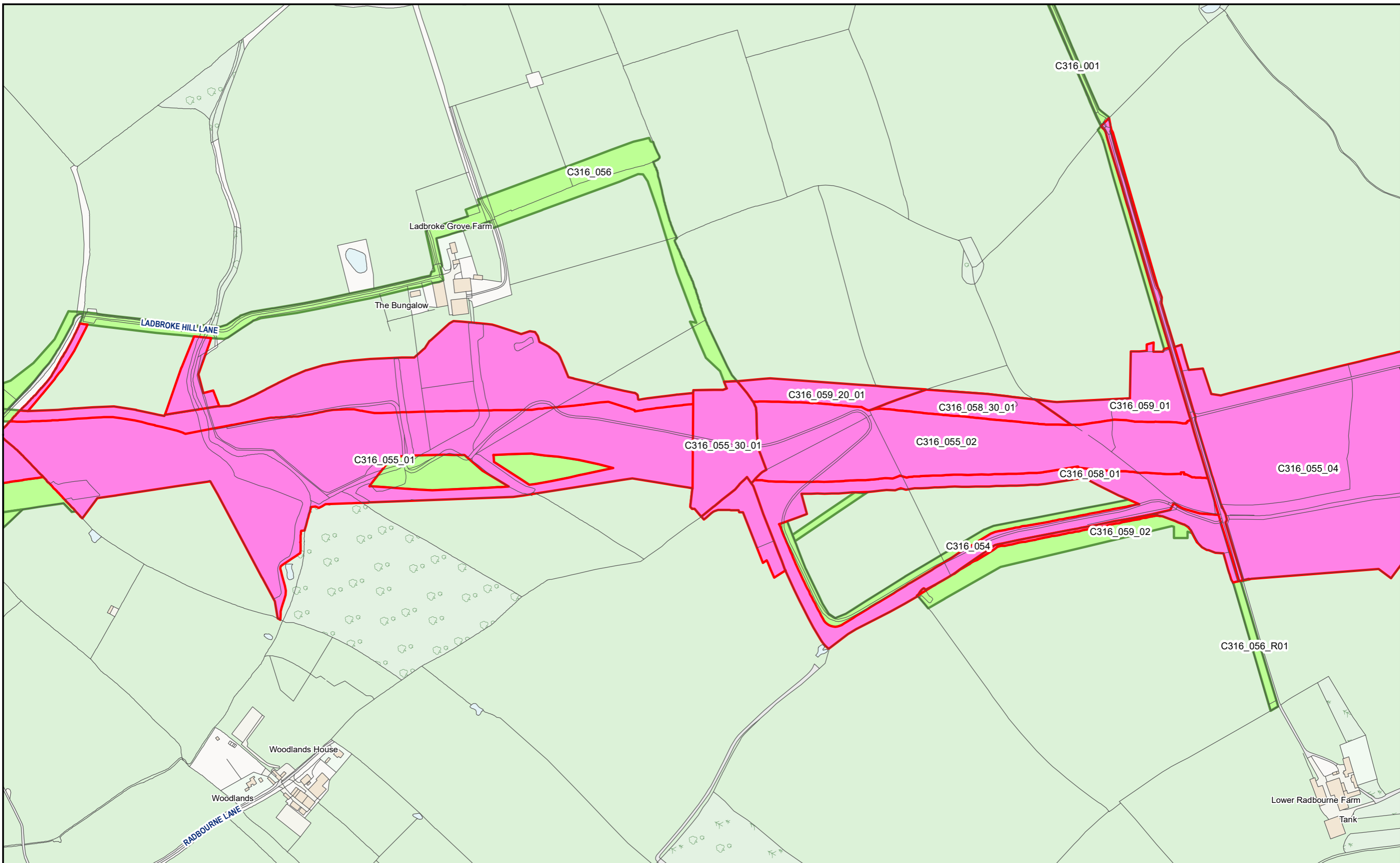
Page 125 of 268  
*Internal*

**HS2**

Registered in England. Registration number 06791686.  
Registered office: 2 Snowhill, Queensway, Birmingham B4 6GA.

Scale at A3: 1:5,000

Doc Number: PH1-HS2-LP-MAP-000-000085-P02      Date: 21/03/23



HS2 Ltd accept no responsibility for any circumstances, which arise from the reproduction of this map after alteration, amendment or abbreviation or if it issued in part or issued incomplete in any way.

© Crown copyright and database rights 2023  
OS 100049190

Derived from (...cite the scale of the BGS data used...) scale BGS Digital Data under licence 2011/111 BP British Geological Survey, © NERC.

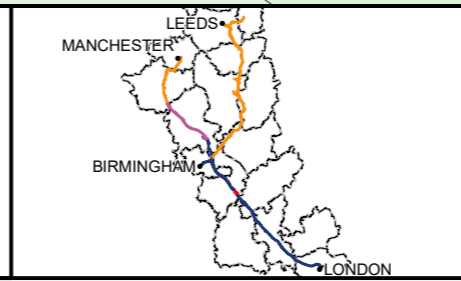
Contains Environment Agency information © Environment Agency and database right.

© Crown copyright material is reproduced with the permission of Land Registry under delegated authority from the Controller of HMSO.

This material was last updated on [date] and may not be copied, distributed, sold or published without the formal permission of Land Registry and Ordnance Survey. Only an official copy of a title plan or register obtained from the Land Registry may be used for legal or other official purposes. © Crown Copyright Ordnance Survey.

**Legend**

- Acquired Land (Freehold and leasehold)
- Temporary Possession Land S15/S16



High Speed Two  
Phase One/ Phase 2A  
Injunction Mapping

Map Number:  
83

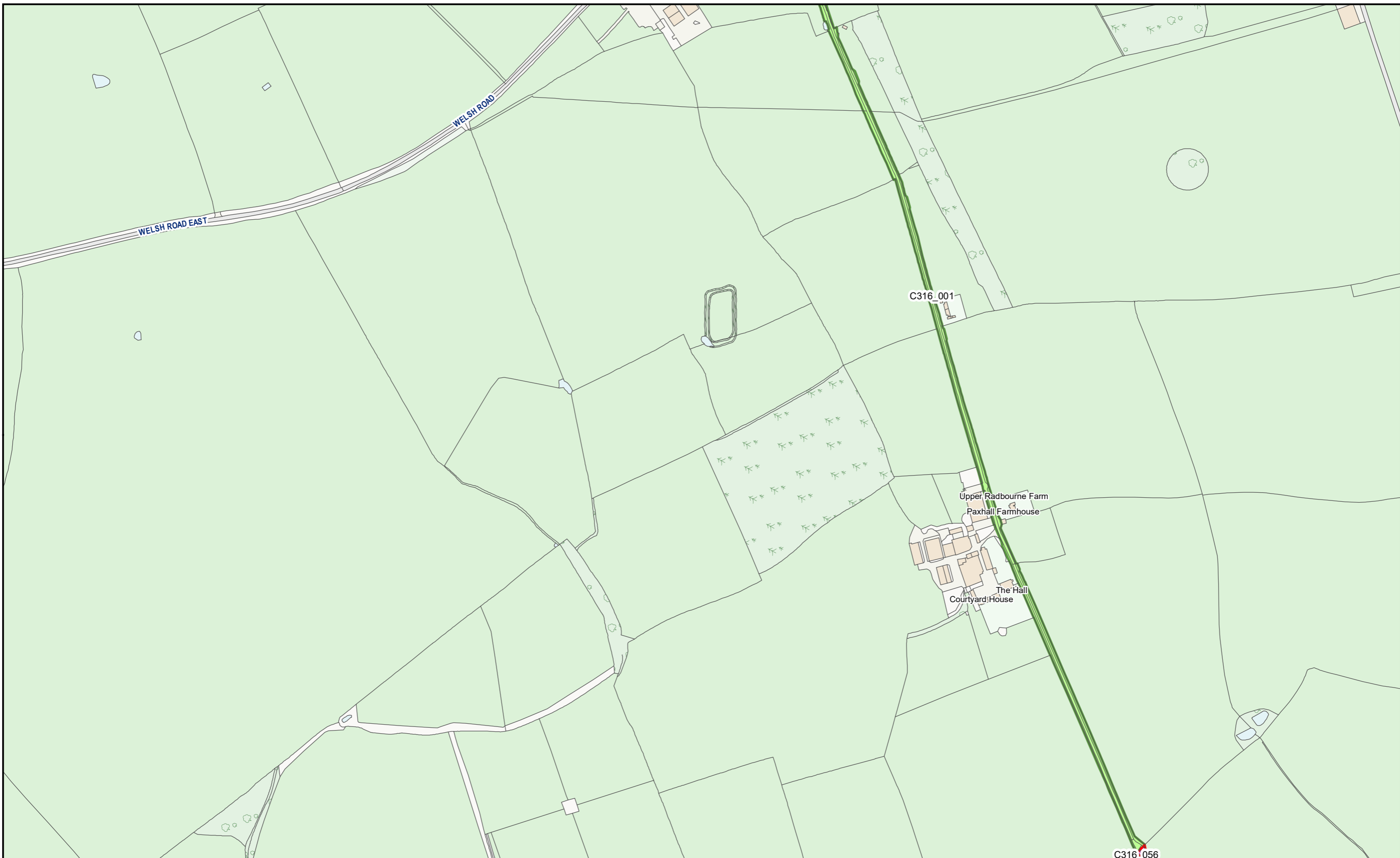
Page 126 of 268  
*Internal*

**HS2**

Registered in England. Registration number 06791686.  
Registered office: 2 Snowhill, Queensway, Birmingham B4 6GA.

Scale at A3: 1:5,000

Doc Number: PH1-HS2-LP-MAP-000-000085-P02      Date: 21/03/23



HS2 Ltd accept no responsibility for any circumstances, which arise from the reproduction of this map after alteration, amendment or abbreviation or if it issued in part or issued incomplete in any way.

© Crown copyright and database rights 2023  
OS 100049190

Derived from (...cite the scale of the BGS data used...) scale BGS Digital Data under licence 2011/111 BP British Geological Survey, © NERC.

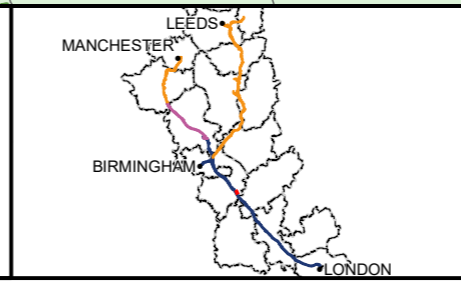
Contains Environment Agency information © Environment Agency and database right.

© Crown copyright material is reproduced with the permission of Land Registry under delegated authority from the Controller of HMSO.

This material was last updated on [date] and may not be copied, distributed, sold or published without the formal permission of Land Registry and Ordnance Survey. Only an official copy of a title plan or register obtained from the Land Registry may be used for legal or other official purposes. © Crown Copyright Ordnance Survey.

**Legend**

- Acquired Land (Freehold and leasehold)
- Temporary Possession Land S15/S16



High Speed Two  
Phase One/ Phase 2A  
Injunction Mapping

Map Number:  
83-R1

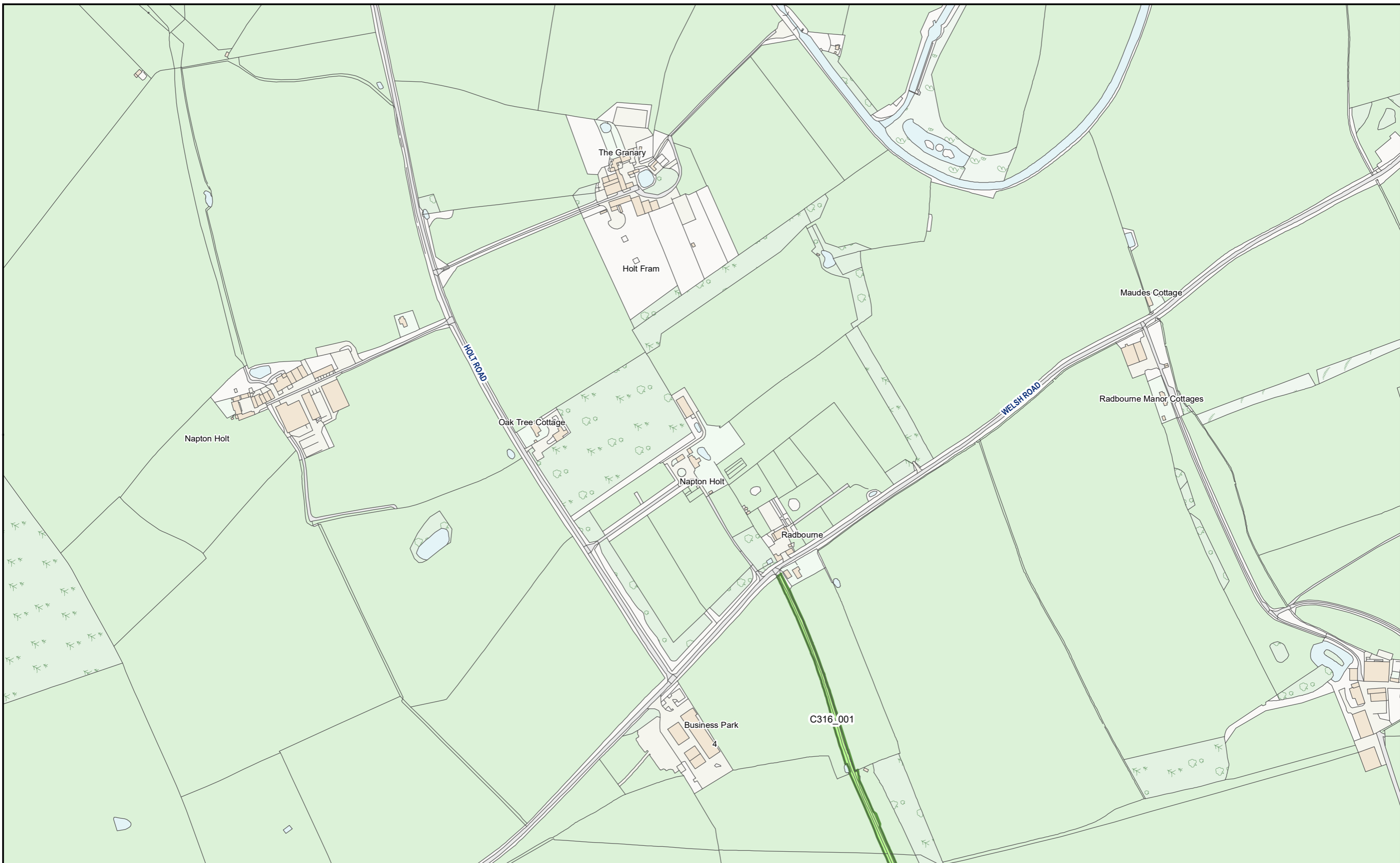
Page 127 of 268  
*Internal*

**HS2**

Registered in England. Registration number 06791686.  
Registered office: 2 Snowhill, Queensway, Birmingham B4 6GA.

Scale at A3: 1:5,000

Doc Number: PH1-HS2-LP-MAP-000-000085-P02      Date: 21/03/23



HS2 Ltd accept no responsibility for any circumstances, which arise from the reproduction of this map after alteration, amendment or abbreviation or if it issued in part or issued incomplete in any way.

© Crown copyright and database rights 2023  
OS 100049190

Derived from (...cite the scale of the BGS data used...) scale BGS Digital Data under licence 2011/111 BP British Geological Survey, © NERC.

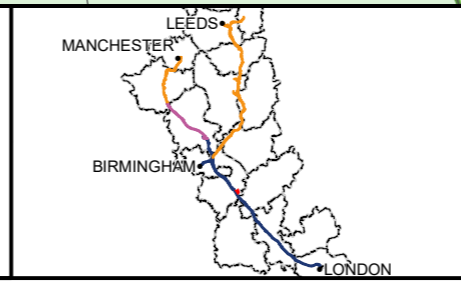
Contains Environment Agency information © Environment Agency and database right.

© Crown copyright material is reproduced with the permission of Land Registry under delegated authority from the Controller of HMSO.

This material was last updated on [date] and may not be copied, distributed, sold or published without the formal permission of Land Registry and Ordnance Survey. Only an official copy of a title plan or register obtained from the Land Registry may be used for legal or other official purposes. © Crown Copyright Ordnance Survey.

**Legend**

- Acquired Land (Freehold and leasehold)
- Temporary Possession Land S15/S16



High Speed Two  
Phase One/ Phase 2A  
Injunction Mapping

Map Number:  
83-R2

Page 128 of 268  
*Internal*

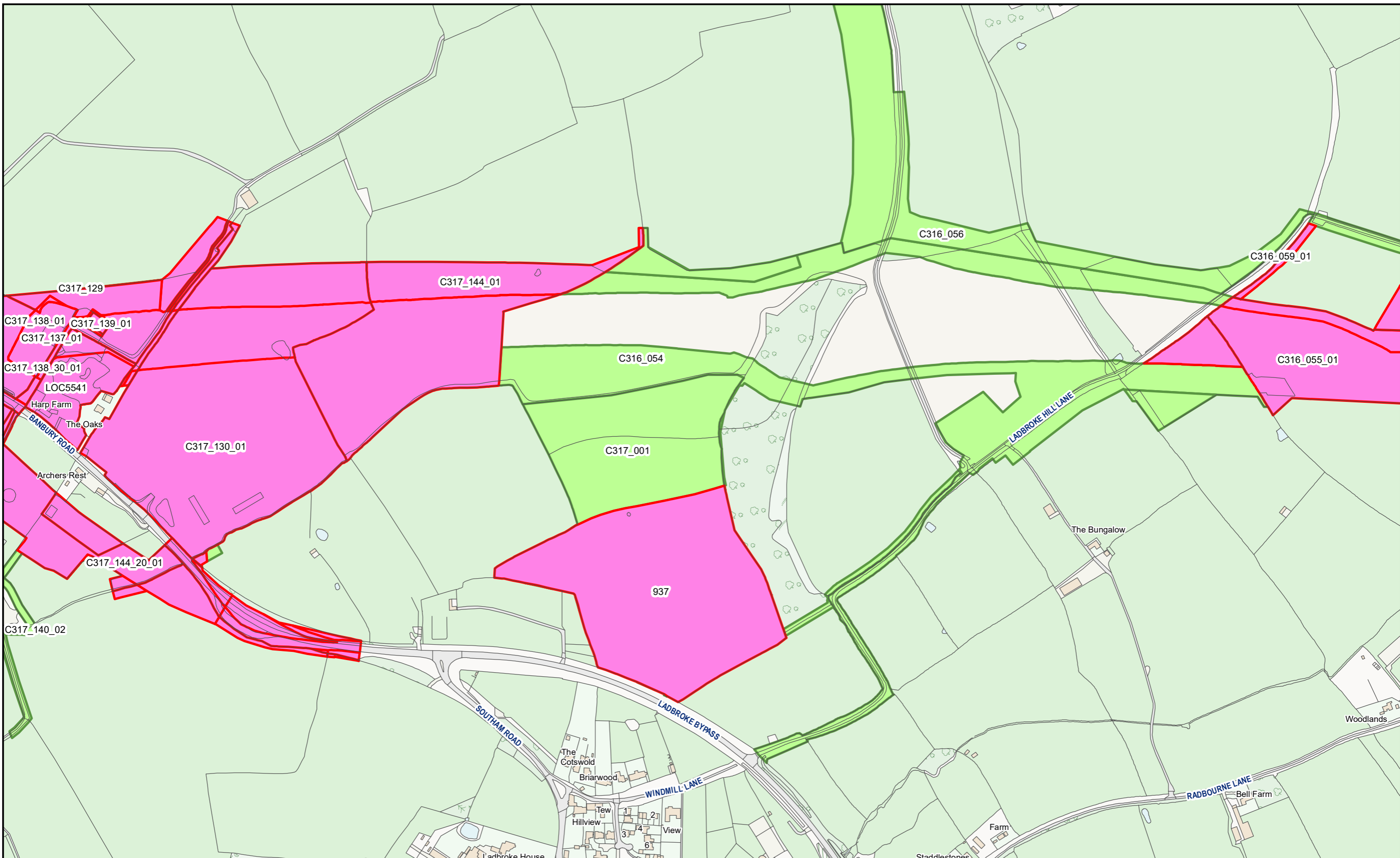
**HS2**

Registered in England. Registration number 06791686.  
Registered office: 2 Snowhill, Queensway, Birmingham B4 6GA.

Scale at A3: 1:5,000

Doc Number: PH1-HS2-LP-MAP-000-000085-P02      Date: 21/03/23

SUPP-B-92



HS2 Ltd accept no responsibility for any circumstances, which arise from the reproduction of this map after alteration, amendment or abbreviation or if it issued in part or issued incomplete in any way.

© Crown copyright and database rights 2023  
OS 100049190

Derived from (...cite the scale of the BGS data used...) scale BGS Digital Data under licence 2011/111 BP British Geological Survey, © NERC.

Contains Environment Agency information © Environment Agency and database right.

© Crown copyright material is reproduced with the permission of Land Registry under delegated authority from the Controller of HMSO.

This material was last updated on [date] and may not be copied, distributed, sold or published without the formal permission of Land Registry and Ordnance Survey. Only an official copy of a title plan or register obtained from the Land Registry may be used for legal or other official purposes. © Crown Copyright Ordnance Survey.

**Legend**

- Acquired Land (Freehold and leasehold)
- Temporary Possession Land S15/S16



High Speed Two  
Phase One/ Phase 2A  
Injunction Mapping

Map Number:  
84

Page 129 of 268  
*Internal*

**HS2**

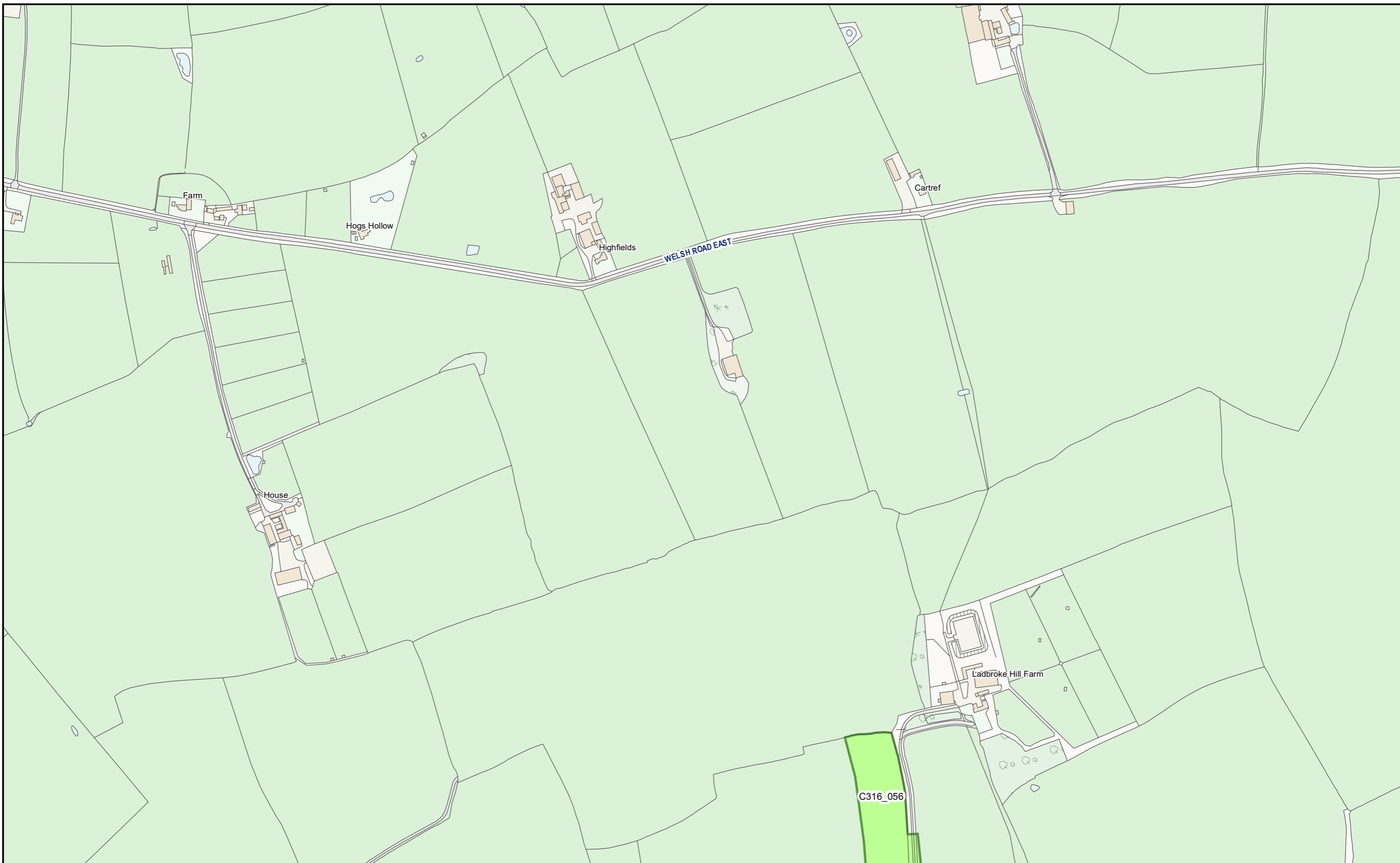
Registered in England. Registration number 06791686.  
Registered office: 2 Snowhill, Queensway, Birmingham B4 6GA.

Scale at A3: 1:5,000

Doc Number: PH1-HS2-LP-MAP-000-000085-P02

Date: 21/03/23

**SUPP-B-93**



HS2 Ltd accept no responsibility for any circumstances, which arise from the reproduction of this map after alteration, amendment or abbreviation or if it issued in part or issued incomplete in any way.

© Crown copyright and database rights 2023  
OS 100049190

Derived from (...cite the scale of the BGS data used...) scale BGS Digital Data under licence 2011/111 BP British Geological Survey, © NERC.

Contains Environment Agency information © Environment Agency and database right.

© Crown copyright material is reproduced with the permission of Land Registry under delegated authority from the Controller of HMSO.

This material was last updated on [date] and may not be copied, distributed, sold or published without the formal permission of Land Registry and Ordnance Survey. Only an official copy of a title plan or register obtained from the Land Registry may be used for legal or other official purposes. © Crown Copyright Ordnance Survey.

**Legend**

- Acquired Land (Freehold and leasehold)
- Temporary Possession Land S15/S16



High Speed Two  
Phase One/ Phase 2A  
Injunction Mapping

Map Number:  
84-R1

Page 130 of 268  
*Internal*

**HS2**

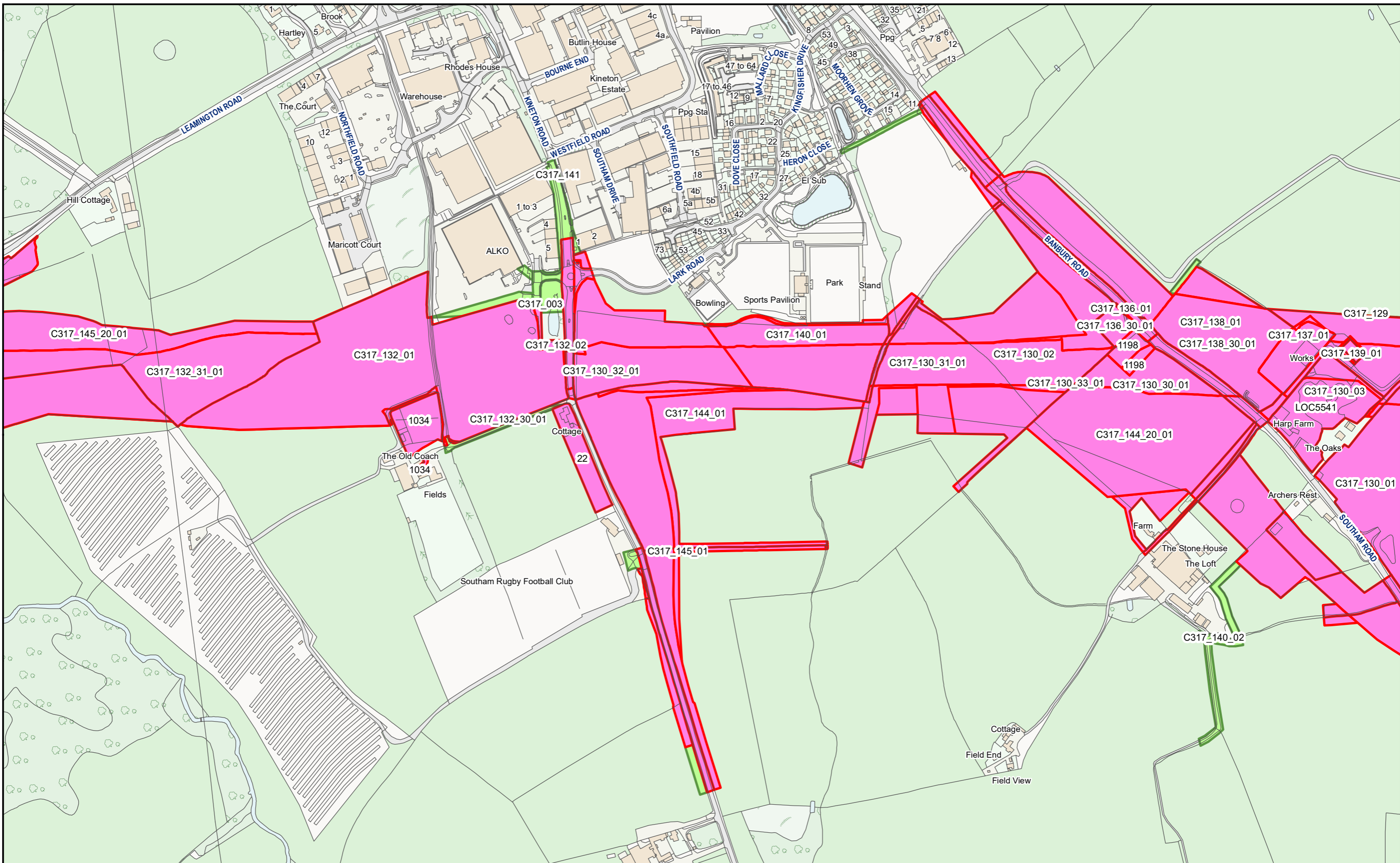
Registered in England. Registration number 06791686.  
Registered office: 2 Snowhill, Queensway, Birmingham B4 6GA.

Scale at A3: 1:5,000

Doc Number: PH1-HS2-LP-MAP-000-000085-P02

Date: 21/03/23

**SUPP-B-94**



HS2 Ltd accept no responsibility for any circumstances, which arise from the reproduction of this map after alteration, amendment or abbreviation or if it issued in part or issued incomplete in any way.

© Crown copyright and database rights 2023  
OS 100049190

Derived from (...cite the scale of the BGS data used...) scale BGS Digital Data under licence 2011/111 BP British Geological Survey, © NERC.

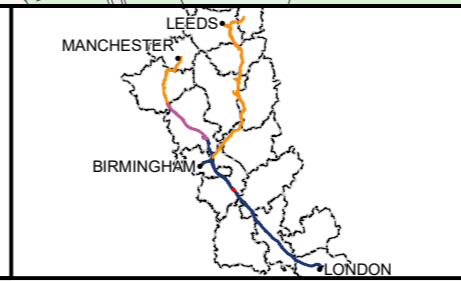
Contains Environment Agency information © Environment Agency and database right.

© Crown copyright material is reproduced with the permission of Land Registry under delegated authority from the Controller of HMSO.

This material was last updated on [date] and may not be copied, distributed, sold or published without the formal permission of Land Registry and Ordnance Survey. Only an official copy of a title plan or register obtained from the Land Registry may be used for legal or other official purposes. © Crown Copyright Ordnance Survey.

**Legend**

- Acquired Land (Freehold and leasehold)
- Temporary Possession Land S15/S16



High Speed Two  
Phase One/ Phase 2A  
Injunction Mapping

Map Number:  
85

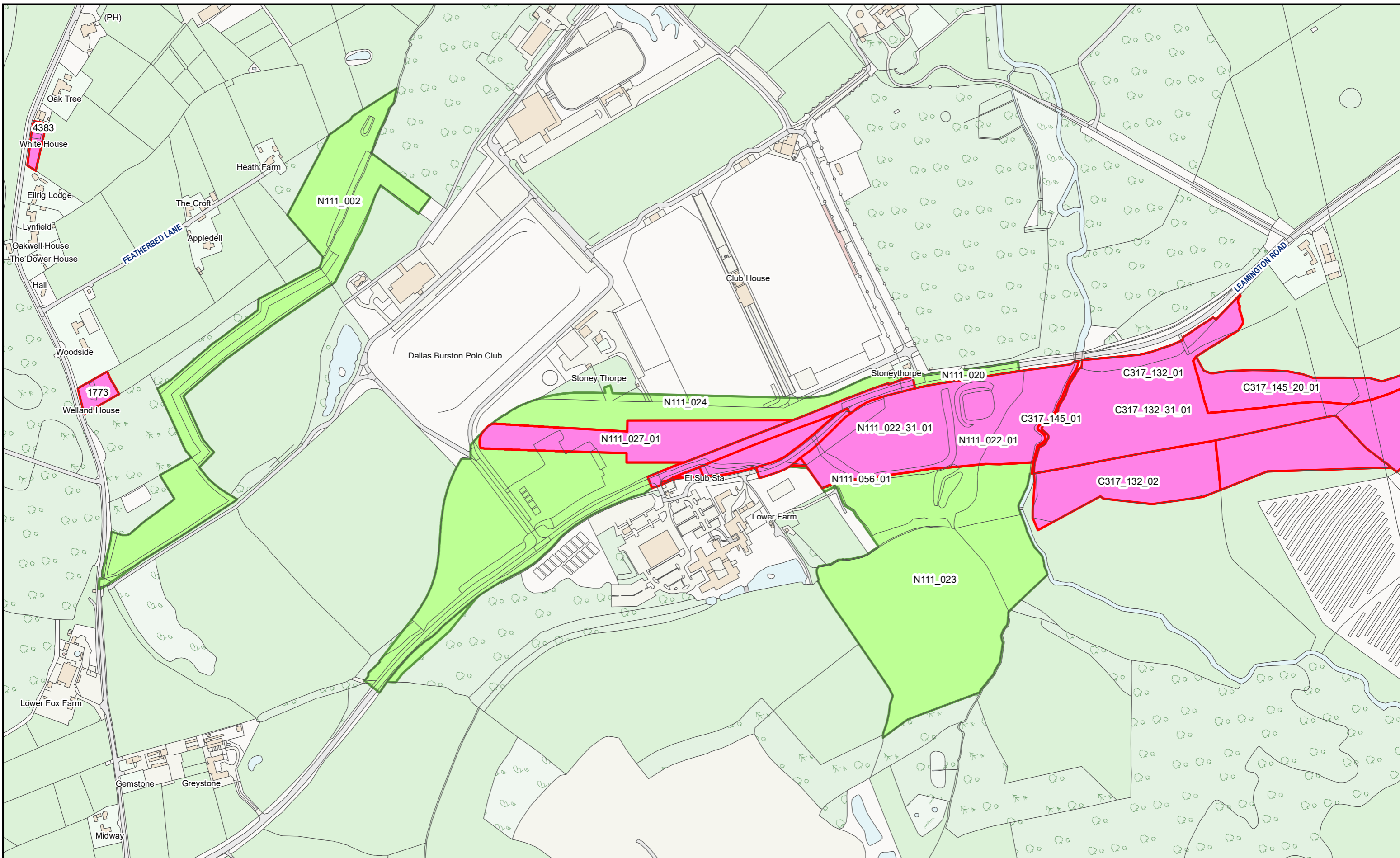
Page 131 of 268  
*Internal*

**HS2**

Registered in England. Registration number 06791686.  
Registered office: 2 Snowhill, Queensway, Birmingham B4 6QA.

Scale at A3: 1:5,000

Doc Number: PH1-HS2-LP-MAP-000-000085-P02  
Date: 21/03/23



HS2 Ltd accept no responsibility for any circumstances, which arise from the reproduction of this map after alteration, amendment or abbreviation or if it issued in part or issued incomplete in any way.

© Crown copyright and database rights 2023  
OS 100049190

Derived from (... cite the scale of the BGS data used ...) scale BGS Digital Data under licence 2011/111 BP British Geological Survey, © NERC.

Contains Environment Agency information © Environment Agency and database right.

© Crown copyright material is reproduced with the permission of Land Registry under delegated authority from the Controller of HMSO.

This material was last updated on [date] and may not be copied, distributed, sold or published without the formal permission of Land Registry and Ordnance Survey. Only an official copy of a title plan or register obtained from the Land Registry may be used for legal or other official purposes. © Crown Copyright Ordnance Survey.

**Legend**

- Acquired Land (Freehold and leasehold)
- Temporary Possession Land S15/S16



High Speed Two  
Phase One/ Phase 2A  
Injunction Mapping

Map Number:  
86

Page 132 of 268  
*Internal*

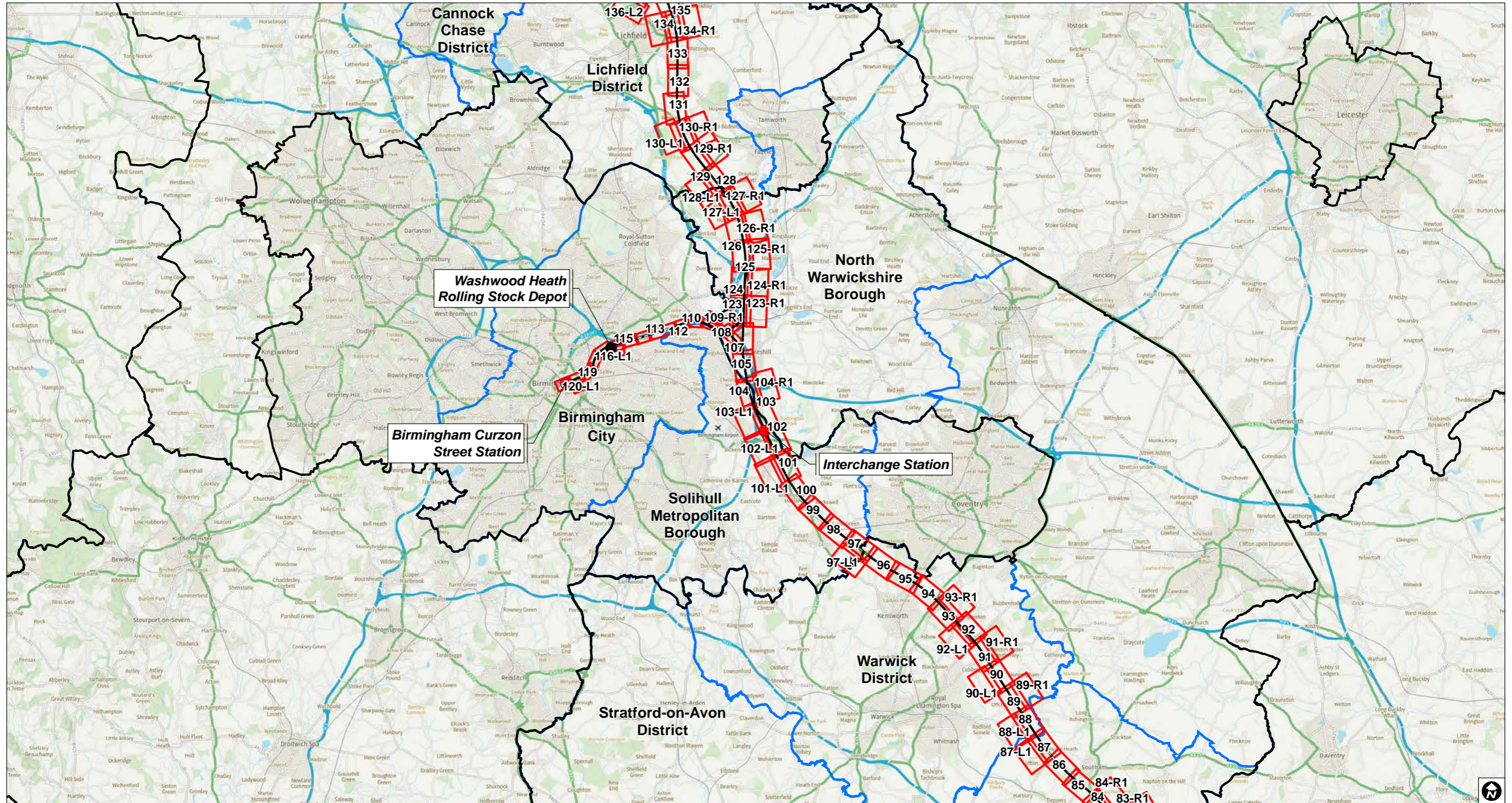
**HS2**

Registered in England. Registration number 06791686.  
Registered office: 2 Snowhill, Queensway, Birmingham B4 6GA.

Scale at A3: 1:5,000



### PHASE ONE AREA NORTH KEY PLAN

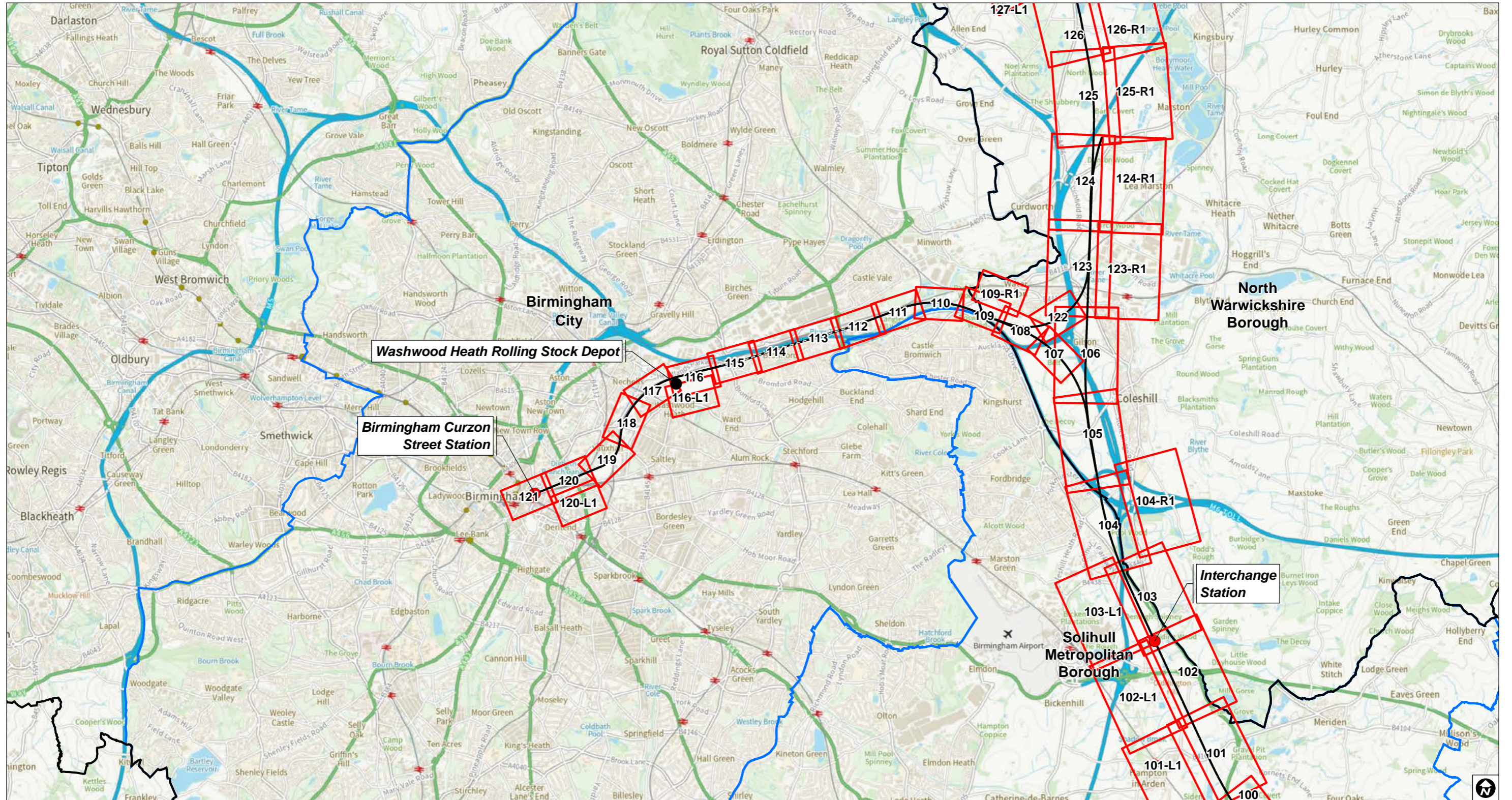


Individual Key Plan Splits   ● Connection   ● HS2 Depot   ● HS2 Station   — Route on surface   - - - Route in tunnel   - - - Route in green tunnel   □ County boundary   □ Local Authority boundary

PH1-HS2-LP-MAP-000-000085-P02

© Crown copyright and database rights 2023 OS 100049190 HS2 Ltd accept no responsibility for any circumstances, which arise from the reproduction of this map after alteration, amendment or abbreviation or if it is issued in part or issued incomplete in any way.

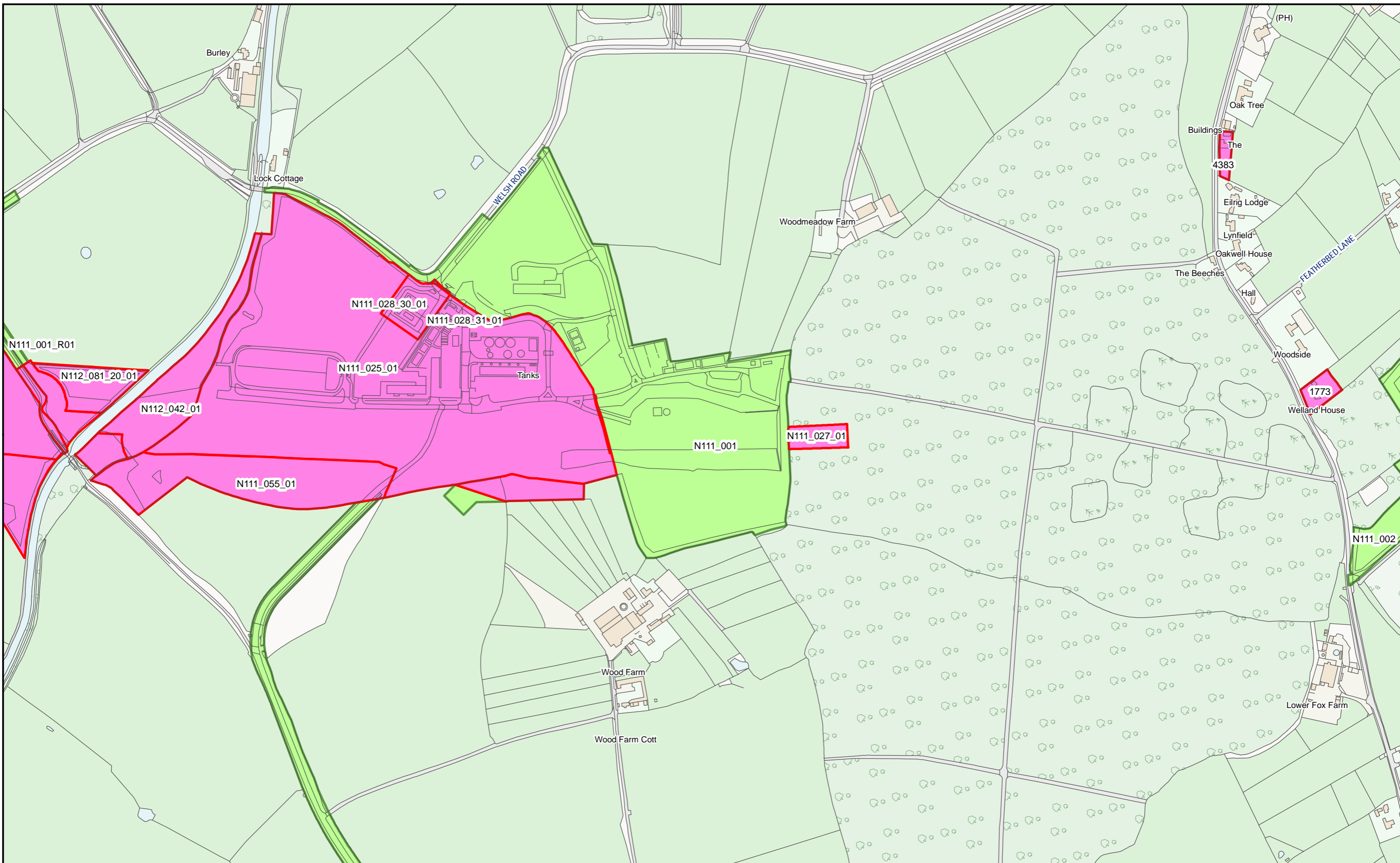
### PHASE ONE AREA North (Curzon Spur) KEY PLAN



Individual Key Plan Splits   ● Connection   ● HS2 Depot   ● HS2 Station   — Route on surface   - - - Route in tunnel   - - - Route in green tunnel   □ County boundary   □ Local Authority boundary

PH1-HS2-LP-MAP-000-000085-P02

© Crown copyright and database rights 2023 OS 100049190 HS2 Ltd accept no responsibility for any circumstances, which arise from the reproduction of this map after alteration, amendment or abbreviation or if it is issued in part or issued incomplete in any way.



HS2 Ltd accept no responsibility for any circumstances, which arise from the reproduction of this map after alteration, amendment or abbreviation or if it issued in part or issued incomplete in any way.

© Crown copyright and database rights 2023  
OS 100049190

Derived from (...cite the scale of the BGS data used...) scale BGS Digital Data under licence 2011/111 BP British Geological Survey, © NERC.

Contains Environment Agency information © Environment Agency and database right.

© Crown copyright material is reproduced with the permission of Land Registry under delegated authority from the Controller of HMSO.

This material was last updated on [date] and may not be copied, distributed, sold or published without the formal permission of Land Registry and Ordnance Survey. Only an official copy of a title plan or register obtained from the Land Registry may be used for legal or other official purposes. © Crown Copyright Ordnance Survey.

**Legend**

- Acquired Land (Freehold and leasehold)
- Temporary Possession Land S15/S16



High Speed Two  
Phase One/ Phase 2A  
Injunction Mapping

Map Number:  
87

Page 133 of 268  
*Internal*

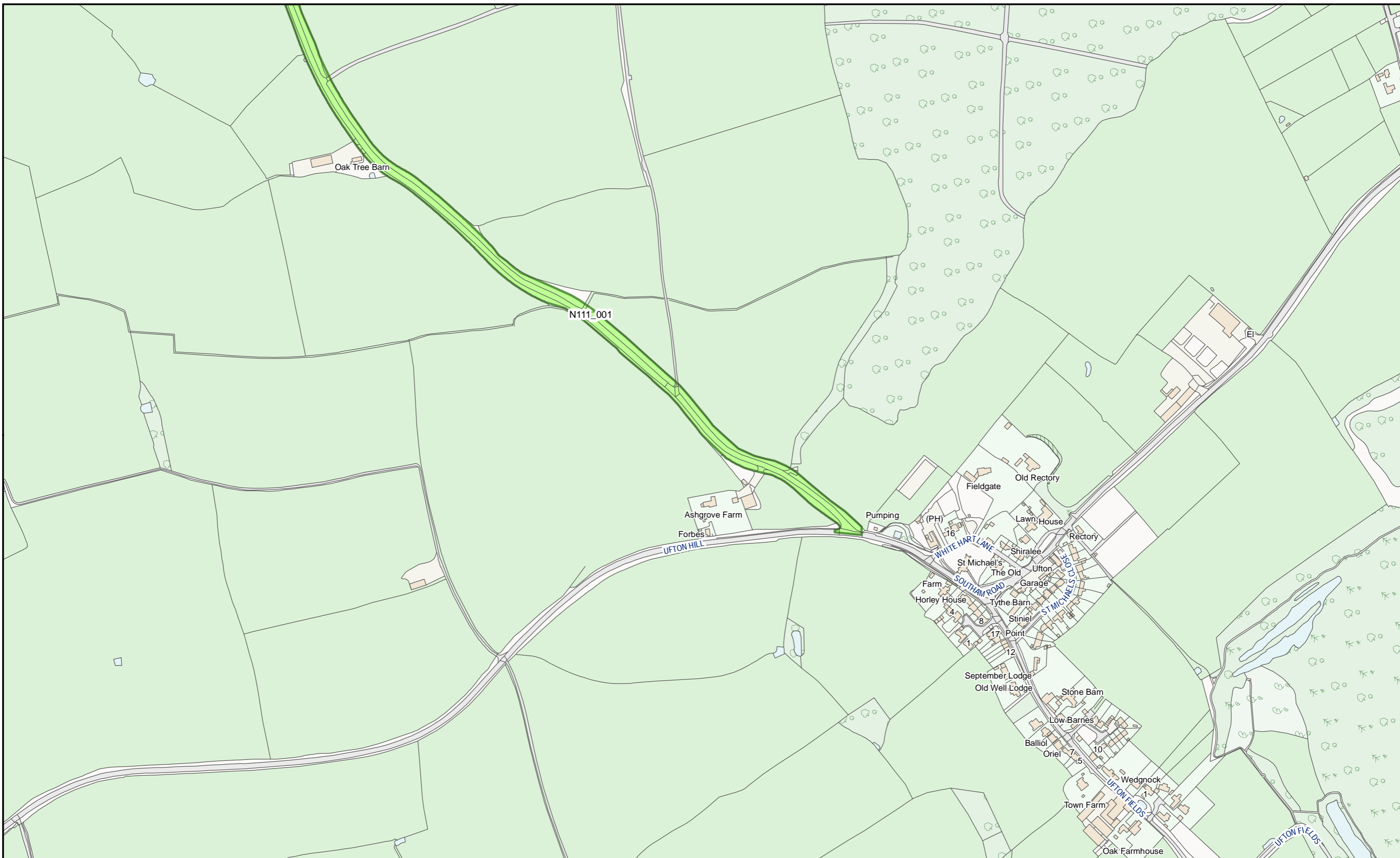
**HS2**

Registered in England. Registration number 06791686.  
Registered office: 2 Snowhill, Queensway, Birmingham B4 6QA.

Scale at A3: 1:5,000

Doc Number: PH1-HS2-LP-MAP-000-000085-P02      Date: 21/03/23

SUPP-B-99



HS2 Ltd accept no responsibility for any circumstances, which arise from the reproduction of this map after alteration, amendment or abbreviation or if it issued in part or issued incomplete in any way.

© Crown copyright and database rights 2023  
OS 100049190

Derived from (...cite the scale of the BGS data used...) scale BGS Digital Data under licence 2011/111 BP British Geological Survey, © NERC.

Contains Environment Agency information © Environment Agency and database right.

© Crown copyright material is reproduced with the permission of Land Registry under delegated authority from the Controller of HMSO.

This material was last updated on [date] and may not be copied, distributed, sold or published without the formal permission of Land Registry and Ordnance Survey. Only an official copy of a title plan or register obtained from the Land Registry may be used for legal or other official purposes. © Crown Copyright Ordnance Survey.

**Legend**

- Acquired Land (Freehold and leasehold)
- Temporary Possession Land S15/S16



High Speed Two  
Phase One/ Phase 2A  
Injunction Mapping

Map Number:  
87-L1

Page 134 of 268  
*Internal*

**HS2**

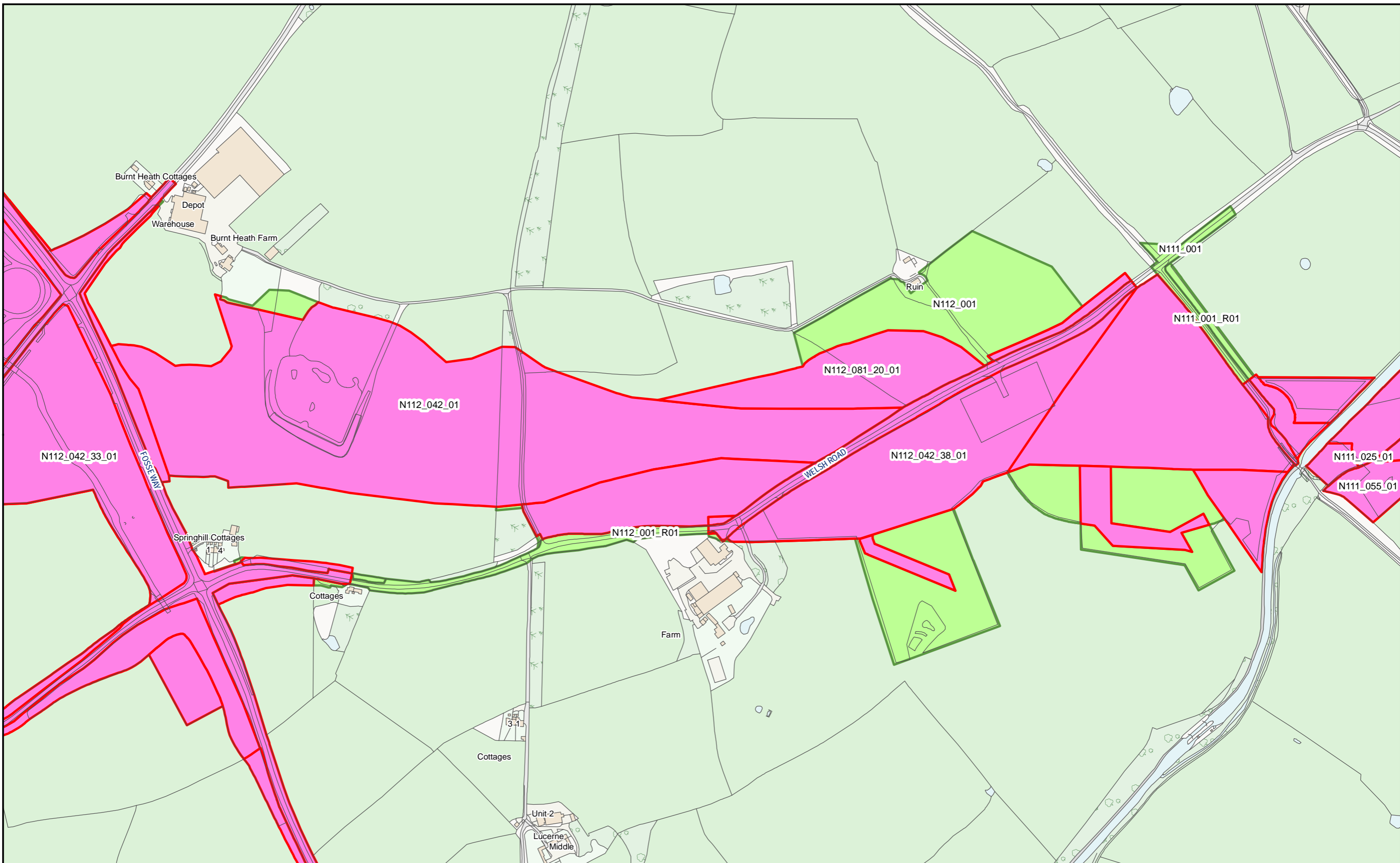
Registered in England. Registration number 06791686.  
Registered office: 2 Snowhill, Queensway, Birmingham B4 6GA.

Scale at A3: 1:5,000

Doc Number: PH1-HS2-LP-MAP-000-000085-P02

Date: 21/03/23

SUPP-B-100



HS2 Ltd accept no responsibility for any circumstances, which arise from the reproduction of this map after alteration, amendment or abbreviation or if it issued in part or issued incomplete in any way.

© Crown copyright and database rights 2023  
OS 100049190

Derived from (...cite the scale of the BGS data used...) scale BGS Digital Data under licence 2011/111 BP British Geological Survey, © NERC.

Contains Environment Agency information © Environment Agency and database right.

© Crown copyright material is reproduced with the permission of Land Registry under delegated authority from the Controller of HMSO.

This material was last updated on [date] and may not be copied, distributed, sold or published without the formal permission of Land Registry and Ordnance Survey. Only an official copy of a title plan or register obtained from the Land Registry may be used for legal or other official purposes. © Crown Copyright Ordnance Survey.

**Legend**

- Acquired Land (Freehold and leasehold)
- Temporary Possession Land S15/S16



High Speed Two  
Phase One/ Phase 2A  
Injunction Mapping

Map Number:  
88

Page 135 of 268  
*Internal*

**HS2**

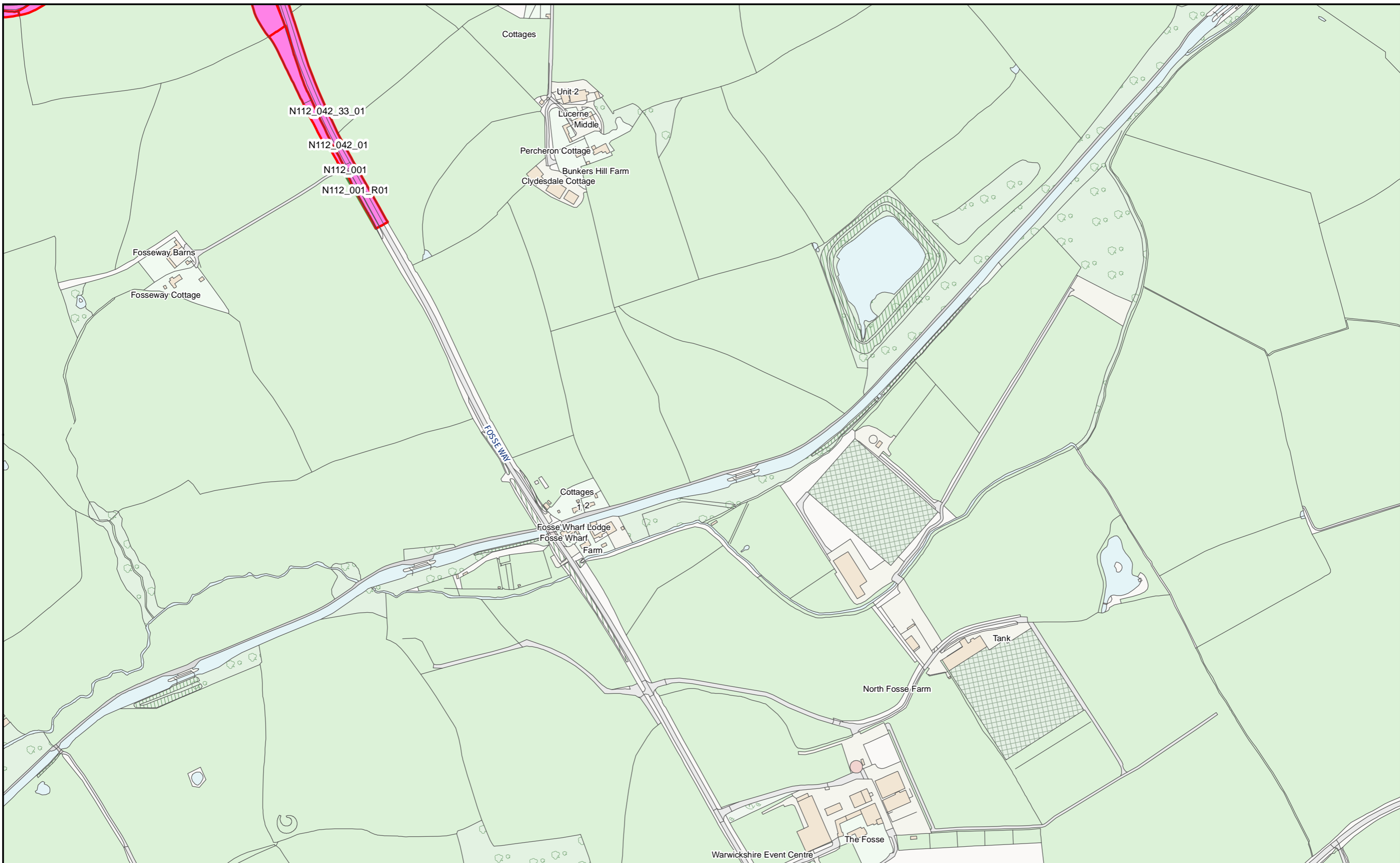
Registered in England. Registration number 06791686.  
Registered office: 2 Snowhill, Queensway, Birmingham B4 6GA.

Scale at A3: 1:5,000

Doc Number: PH1-HS2-LP-MAP-000-000085-P02

Date: 21/03/23

SUPP-B-101



HS2 Ltd accept no responsibility for any circumstances, which arise from the reproduction of this map after alteration, amendment or abbreviation or if it issued in part or issued incomplete in any way.

© Crown copyright and database rights 2023  
OS 100049190

Derived from (...cite the scale of the BGS data used...) scale BGS Digital Data under licence 2011/111 BP British Geological Survey, © NERC.

Contains Environment Agency information © Environment Agency and database right.

© Crown copyright material is reproduced with the permission of Land Registry under delegated authority from the Controller of HMSO.

This material was last updated on [date] and may not be copied, distributed, sold or published without the formal permission of Land Registry and Ordnance Survey. Only an official copy of a title plan or register obtained from the Land Registry may be used for legal or other official purposes. © Crown Copyright Ordnance Survey.

**Legend**

- Acquired Land (Freehold and leasehold)
- Temporary Possession Land S15/S16



High Speed Two  
Phase One/ Phase 2A  
Injunction Mapping

Map Number:  
88-L1

Page 136 of 268  
*Internal*

**HS2**

Registered in England. Registration number 06791686.  
Registered office: 2 Snowhill, Queensway, Birmingham B4 6GA.

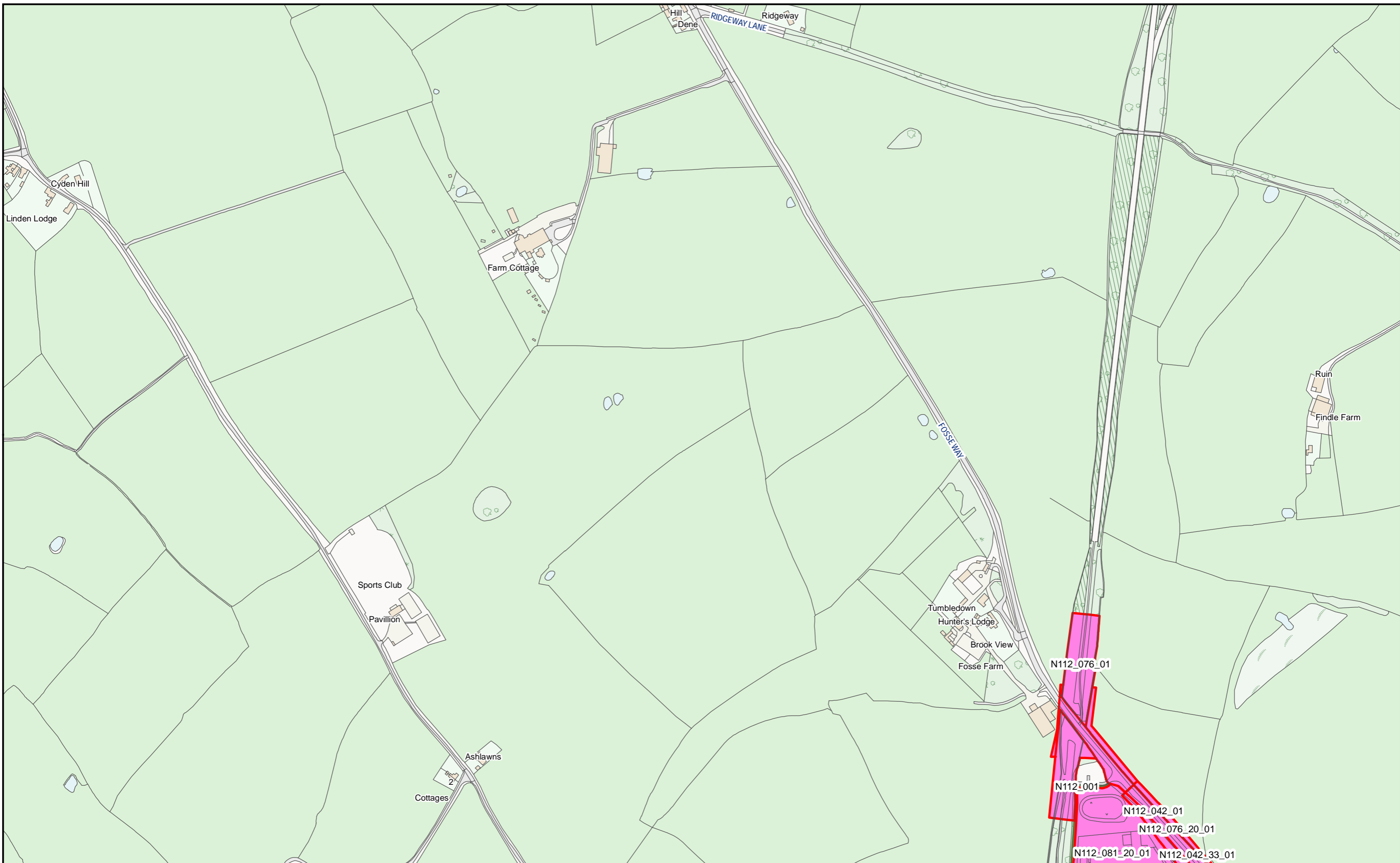
Scale at A3: 1:5,000

Doc Number: PH1-HS2-LP-MAP-000-000085-P02

Date: 21/03/23

SUPP-B-102





HS2 Ltd accept no responsibility for any circumstances, which arise from the reproduction of this map after alteration, amendment or abbreviation or if it issued in part or issued incomplete in any way.

© Crown copyright and database rights 2023  
OS 100049190

Derived from (...cite the scale of the BGS data used...) scale BGS Digital Data under licence 2011/111 BP British Geological Survey, © NERC.

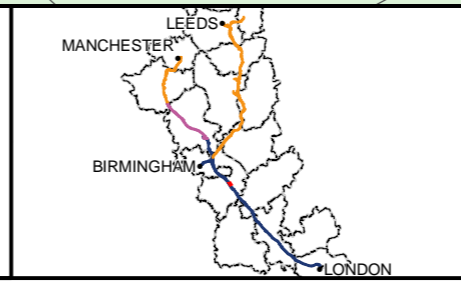
Contains Environment Agency information © Environment Agency and database right.

© Crown copyright material is reproduced with the permission of Land Registry under delegated authority from the Controller of HMSO.

This material was last updated on [date] and may not be copied, distributed, sold or published without the formal permission of Land Registry and Ordnance Survey. Only an official copy of a title plan or register obtained from the Land Registry may be used for legal or other official purposes. © Crown Copyright Ordnance Survey.

**Legend**

- Acquired Land (Freehold and leasehold)
- Temporary Possession Land S15/S16



High Speed Two  
Phase One/ Phase 2A  
Injunction Mapping

Map Number:  
89-R1

Page 138 of 268  
*Internal*

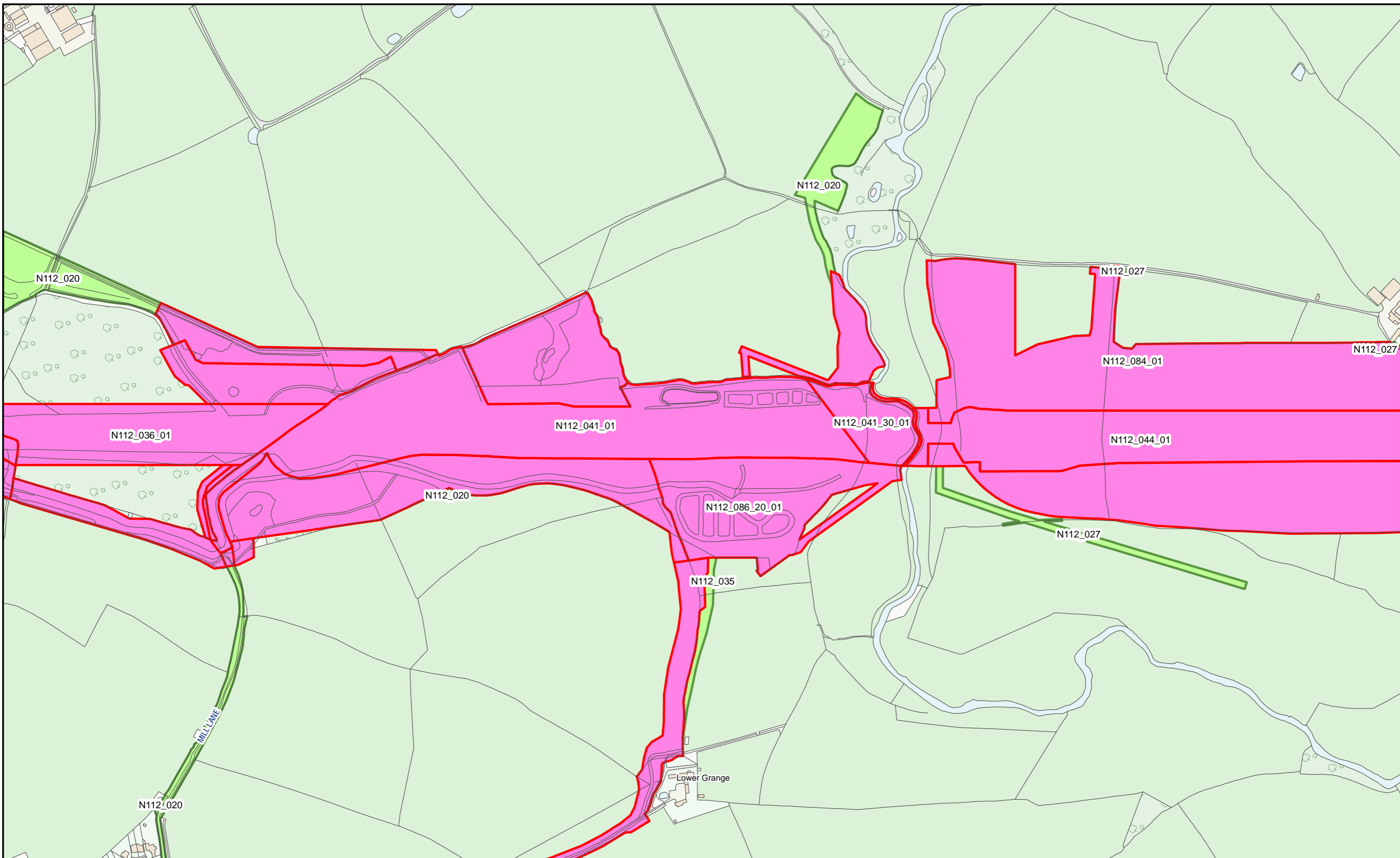
**HS2**

Registered in England. Registration number 06791686.  
Registered office: 2 Snowhill, Queensway, Birmingham B4 6GA.

Scale at A3: 1:5,000

Doc Number: PH1-HS2-LP-MAP-000-000085-P02      Date: 21/03/23





HS2 Ltd accept no responsibility for any circumstances, which arise from the reproduction of this map after alteration, amendment or abbreviation or if it issued in part or issued incomplete in any way.

© Crown copyright and database rights 2023  
OS 100049190

Derived from (...cite the scale of the BGS data used...) scale BGS Digital Data under licence 2011/111 BP British Geological Survey, © NERC.

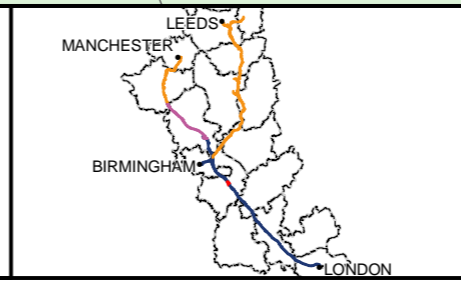
Contains Environment Agency information © Environment Agency and database right.

© Crown copyright material is reproduced with the permission of Land Registry under delegated authority from the Controller of HMSO.

This material was last updated on [date] and may not be copied, distributed, sold or published without the formal permission of Land Registry and Ordnance Survey. Only an official copy of a title plan or register obtained from the Land Registry may be used for legal or other official purposes. © Crown Copyright Ordnance Survey.

**Legend**

- Acquired Land (Freehold and leasehold)
- Temporary Possession Land S15/S16



High Speed Two  
Phase One/ Phase 2A  
Injunction Mapping

Map Number:  
90

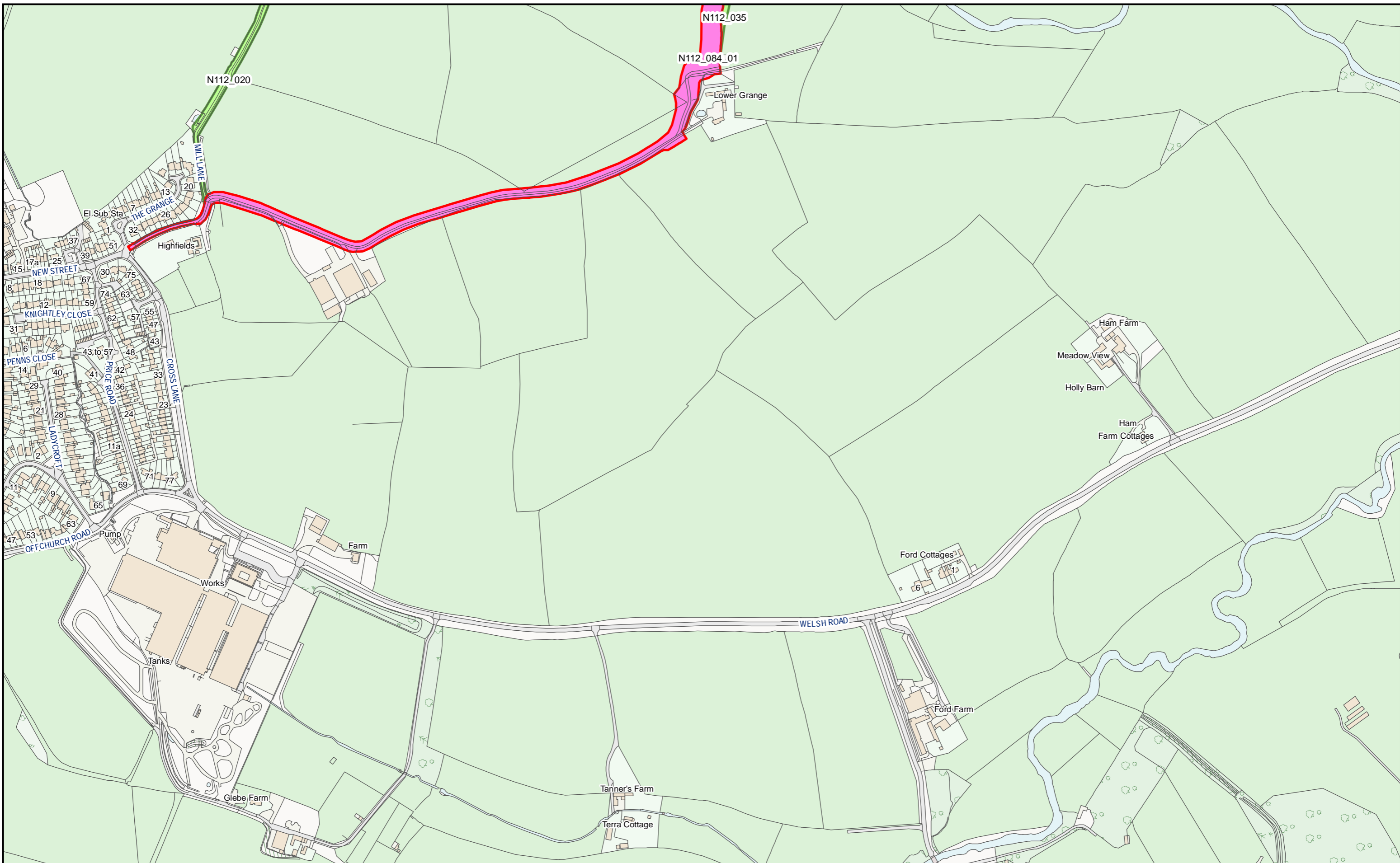
Page 139 of 268  
*Internal*

**HS2**

Registered in England. Registration number 06791686.  
Registered office: 2 Snowhill, Queensway, Birmingham B4 6GA.

Scale at A3: 1:5,000

Doc Number: PH1-HS2-LP-MAP-000-000085-P02      Date: 21/03/23



HS2 Ltd accept no responsibility for any circumstances, which arise from the reproduction of this map after alteration, amendment or abbreviation or if it issued in part or issued incomplete in any way.

© Crown copyright and database rights 2023  
OS 100049190

Derived from (...cite the scale of the BGS data used...) scale BGS Digital Data under licence 2011/111 BP British Geological Survey, © NERC.

Contains Environment Agency information © Environment Agency and database right.

© Crown copyright material is reproduced with the permission of Land Registry under delegated authority from the Controller of HMSO.

This material was last updated on [date] and may not be copied, distributed, sold or published without the formal permission of Land Registry and Ordnance Survey. Only an official copy of a title plan or register obtained from the Land Registry may be used for legal or other official purposes. © Crown Copyright Ordnance Survey.

**Legend**

- Acquired Land (Freehold and leasehold)
- Temporary Possession Land S15/S16



High Speed Two  
Phase One/ Phase 2A  
Injunction Mapping

Map Number:  
90-L1

Page 140 of 268  
*Internal*

**HS2**

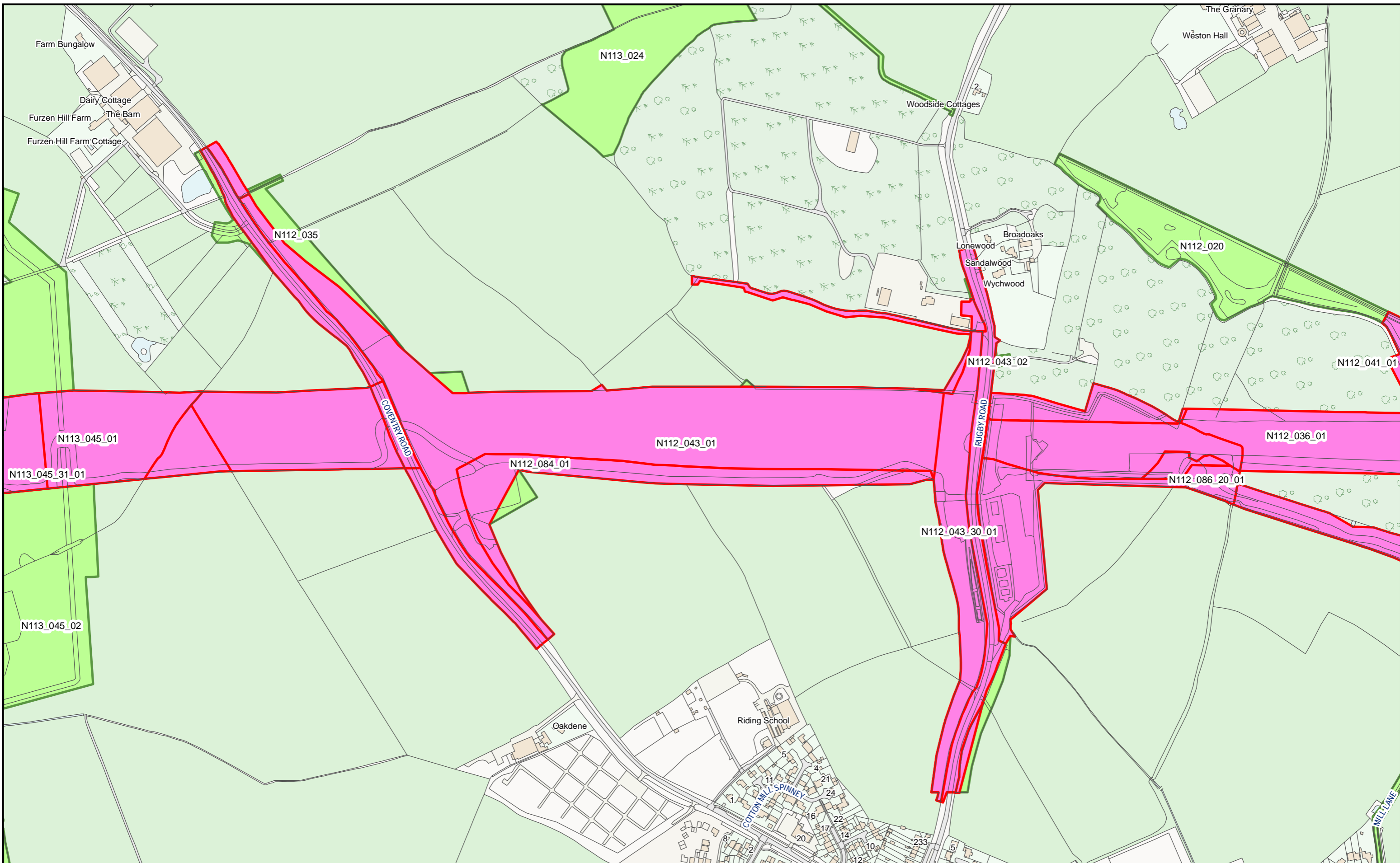
Registered in England. Registration number 06791686.  
Registered office: 2 Snowhill, Queensway, Birmingham B4 6GA.

Scale at A3: 1:5,000

Doc Number: PH1-HS2-LP-MAP-000-000085-P02

Date: 21/03/23

SUPP-B-106



HS2 Ltd accept no responsibility for any circumstances, which arise from the reproduction of this map after alteration, amendment or abbreviation or if it issued in part or issued incomplete in any way.  
 © Crown copyright and database rights 2023  
 OS 100049190  
 Derived from (...cite the scale of the BGS data used...) scale BGS Digital Data under licence 2011/111 BP British Geological Survey, © NERC.  
 Contains Environment Agency information © Environment Agency and database right.  
 © Crown copyright material is reproduced with the permission of Land Registry under delegated authority from the Controller of HMSO.  
 This material was last updated on [date] and may not be copied, distributed, sold or published without the formal permission of Land Registry and Ordnance Survey. Only an official copy of a title plan or register obtained from the Land Registry may be used for legal or other official purposes. © Crown Copyright Ordnance Survey.

**Legend**

- Acquired Land (Freehold and leasehold)
- Temporary Possession Land S15/S16



High Speed Two  
 Phase One/ Phase 2A  
 Injunction Mapping

Map Number:  
 91

Page 141 of 268  
*Internal*

**HS2**

Registered in England. Registration number 06791686.  
 Registered office: 2 Snowhill, Queensway, Birmingham B4 6GA.

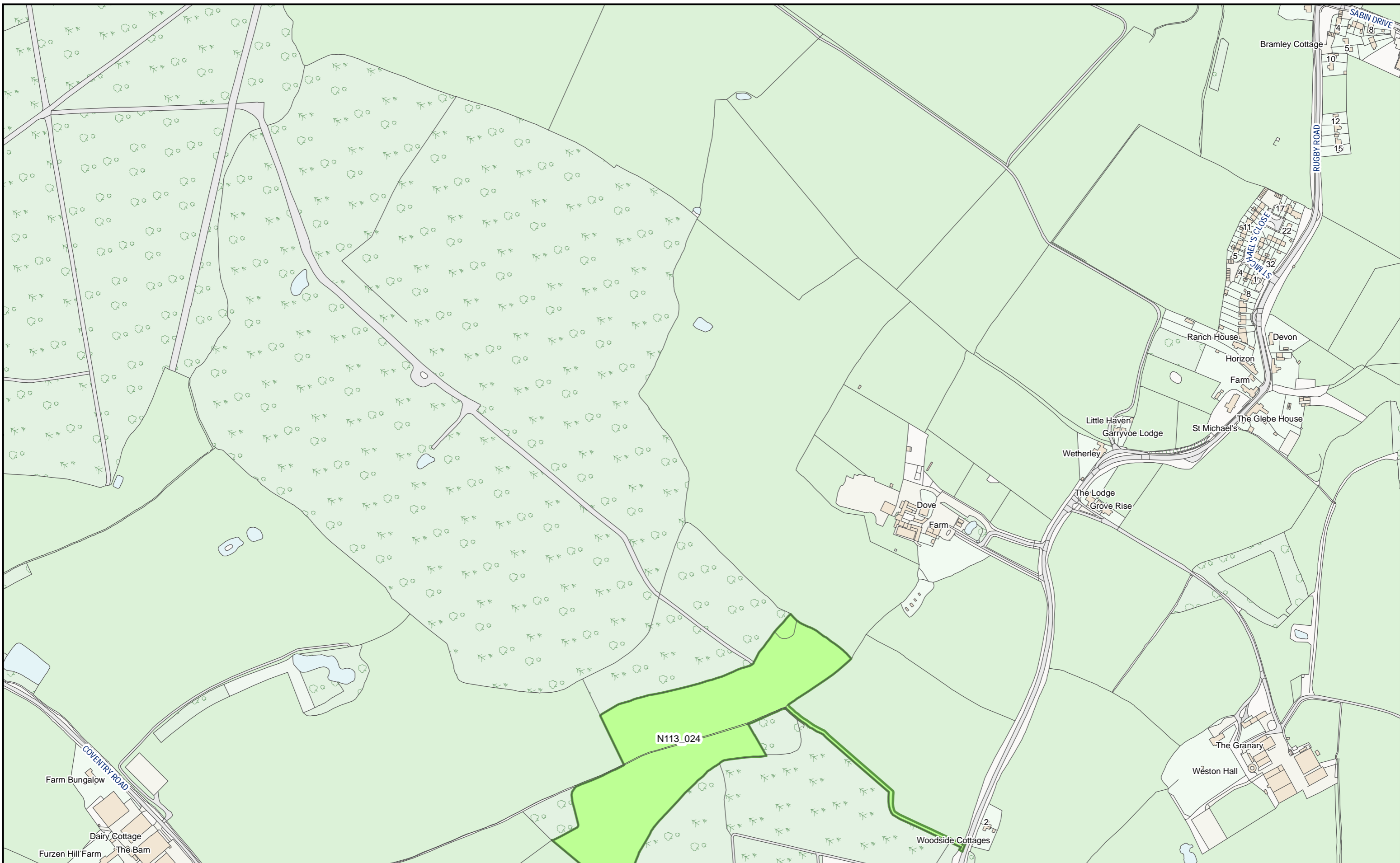
Scale at A3: 1:5,000

0 50 100 150  
 Metres

Doc Number: PH1-HS2-LP-MAP-000-000085-P02

Date: 21/03/23

**SUPP-B-107**



HS2 Ltd accept no responsibility for any circumstances, which arise from the reproduction of this map after alteration, amendment or abbreviation or if it issued in part or issued incomplete in any way.

© Crown copyright and database rights 2023  
OS 100049190

Derived from (...cite the scale of the BGS data used...) scale BGS Digital Data under licence 2011/111 BP British Geological Survey, © NERC.

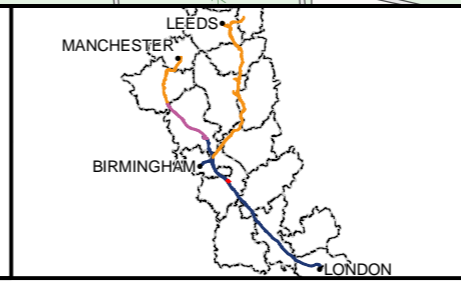
Contains Environment Agency information © Environment Agency and database right.

© Crown copyright material is reproduced with the permission of Land Registry under delegated authority from the Controller of HMSO.

This material was last updated on [date] and may not be copied, distributed, sold or published without the formal permission of Land Registry and Ordnance Survey. Only an official copy of a title plan or register obtained from the Land Registry may be used for legal or other official purposes. © Crown Copyright Ordnance Survey.

**Legend**

- Acquired Land (Freehold and leasehold)
- Temporary Possession Land S15/S16



High Speed Two  
Phase One/ Phase 2A  
Injunction Mapping

Map Number:  
91-R1

Page 142 of 268  
Internal

**HS2**

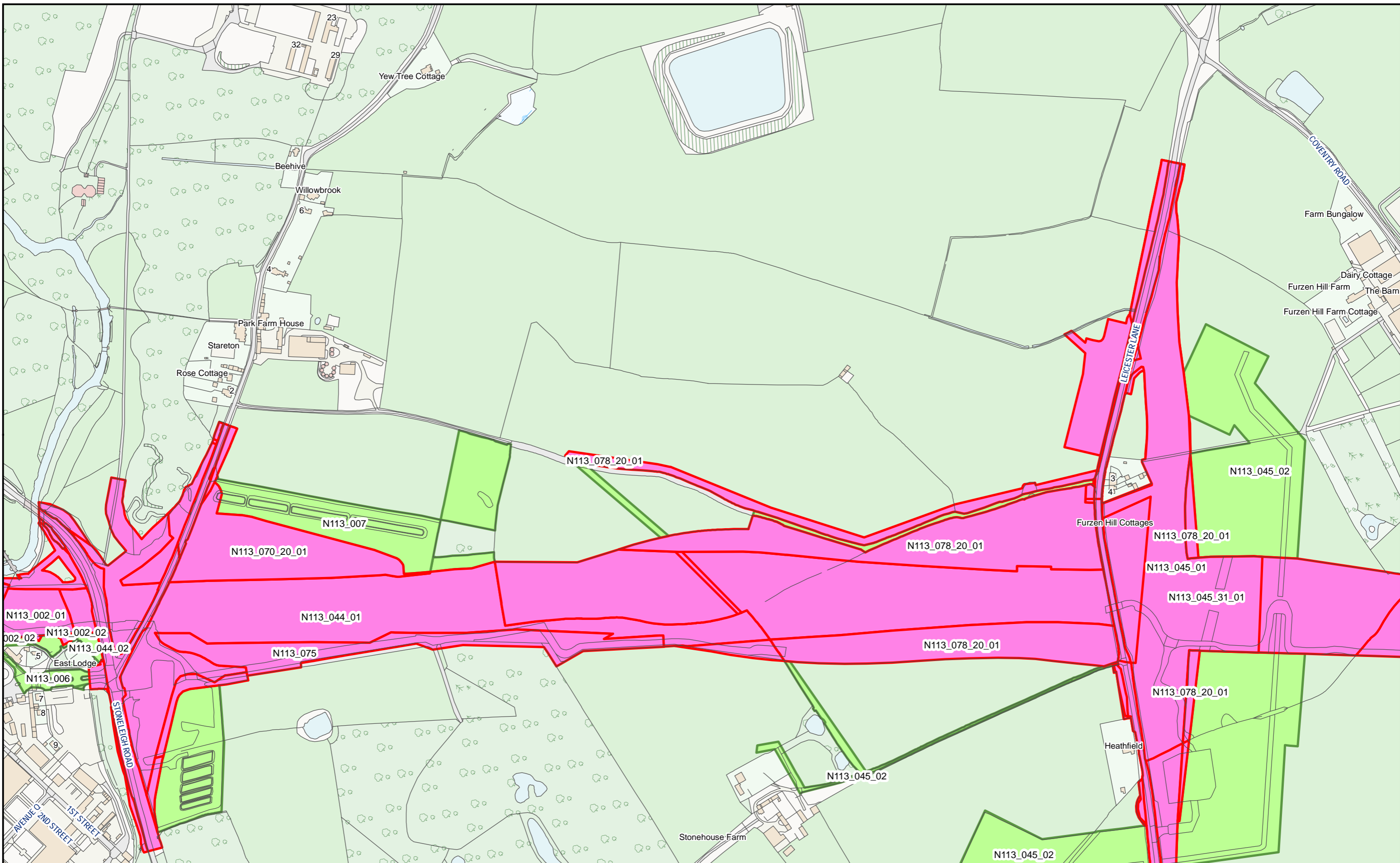
Scale at A3: 1:5,000

Registered in England. Registration number 06791686.  
Registered office: 2 Snowhill, Queensway, Birmingham B4 6GA.

0 50 100 150  
Metres

Doc Number: PH1-HS2-LP-MAP-000-000085-P02  
Date: 21/03/23

**SUPP-B-108**



HS2 Ltd accept no responsibility for any circumstances, which arise from the reproduction of this map after alteration, amendment or abbreviation or if it issued in part or issued incomplete in any way.

© Crown copyright and database rights 2023  
OS 100049190

Derived from (...cite the scale of the BGS data used...) scale BGS Digital Data under licence 2011/111 BP British Geological Survey, © NERC.

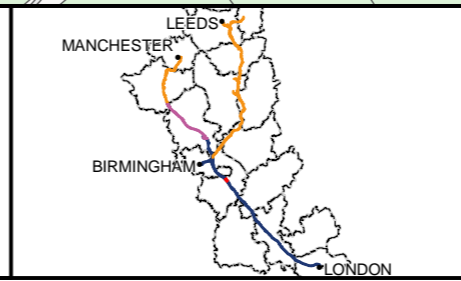
Contains Environment Agency information © Environment Agency and database right.

© Crown copyright material is reproduced with the permission of Land Registry under delegated authority from the Controller of HMSO.

This material was last updated on [date] and may not be copied, distributed, sold or published without the formal permission of Land Registry and Ordnance Survey. Only an official copy of a title plan or register obtained from the Land Registry may be used for legal or other official purposes. © Crown Copyright Ordnance Survey.

**Legend**

- Acquired Land (Freehold and leasehold)
- Temporary Possession Land S15/S16



High Speed Two  
Phase One/ Phase 2A  
Injunction Mapping

Map Number:  
92

Page 143 of 268  
*Internal*

**HS2**

Scale at A3: 1:5,000

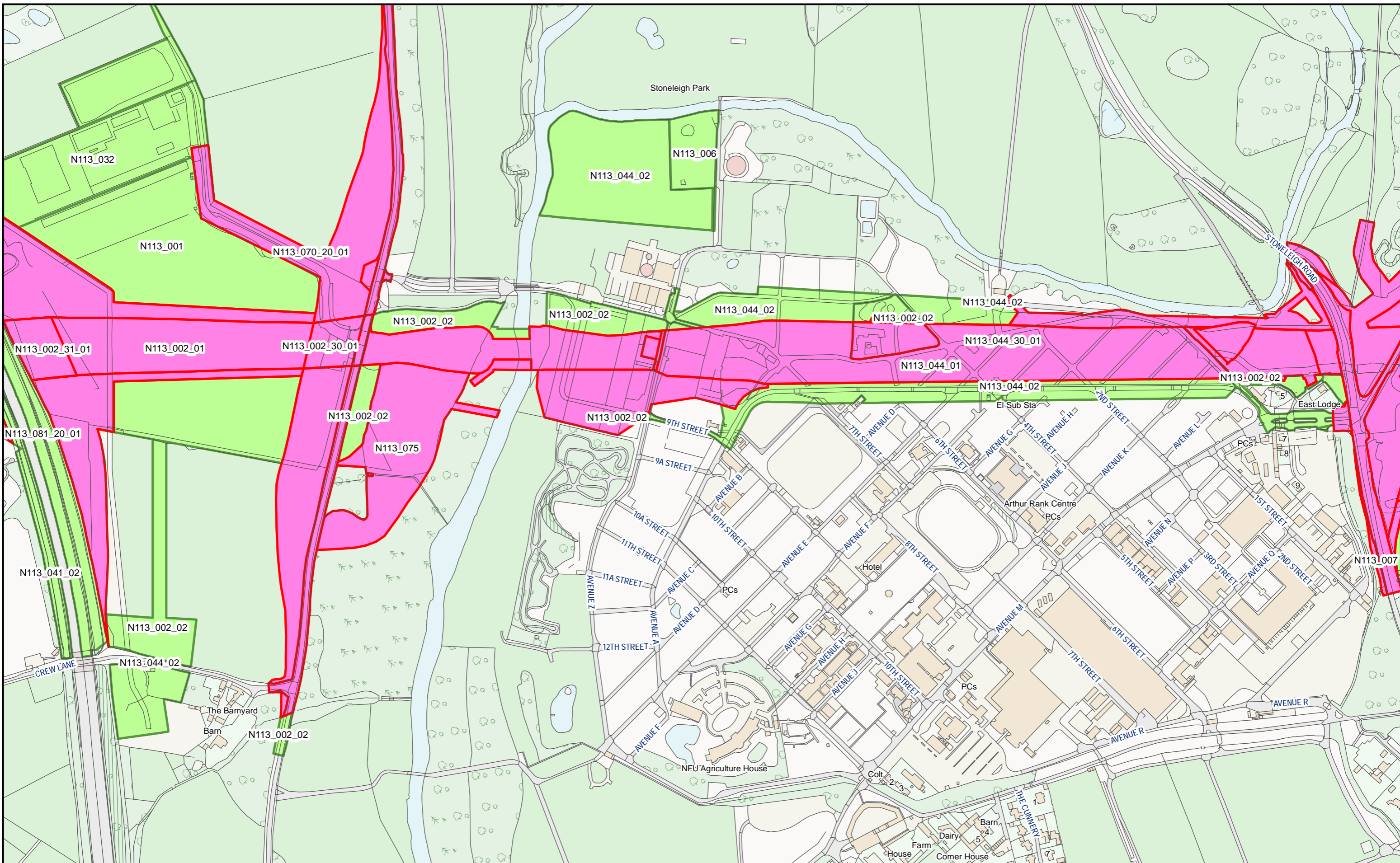
Registered in England. Registration number 06791686.  
Registered office: 2 Snowhill, Queensway, Birmingham B4 6GA.

0 50 100 150  
Metres

**Doc Number:** PH1-HS2-LP-MAP-000-000085-P02 **Date:** 21/03/23

SUPP-B-109





HS2 Ltd accept no responsibility for any circumstances, which arise from the reproduction of this map after alteration, amendment or abbreviation or if it issued in part or issued incomplete in any way.

© Crown copyright and database rights 2023  
OS 100049190

Derived from (...cite the scale of the BGS data used...) scale BGS Digital Data under licence 2011/111 BP British Geological Survey, © NERC.

Contains Environment Agency information © Environment Agency and database right.

© Crown copyright material is reproduced with the permission of Land Registry under delegated authority from the Controller of HMSO.

This material was last updated on [date] and may not be copied, distributed, sold or published without the formal permission of Land Registry and Ordnance Survey. Only an official copy of a title plan or register obtained from the Land Registry may be used for legal or other official purposes. © Crown Copyright Ordnance Survey.

**Legend**

- Acquired Land (Freehold and leasehold)
- Temporary Possession Land S15/S16



High Speed Two  
Phase One/ Phase 2A  
Injunction Mapping

Map Number:  
93

Page 145 of 268  
*Internal*

**HS2**

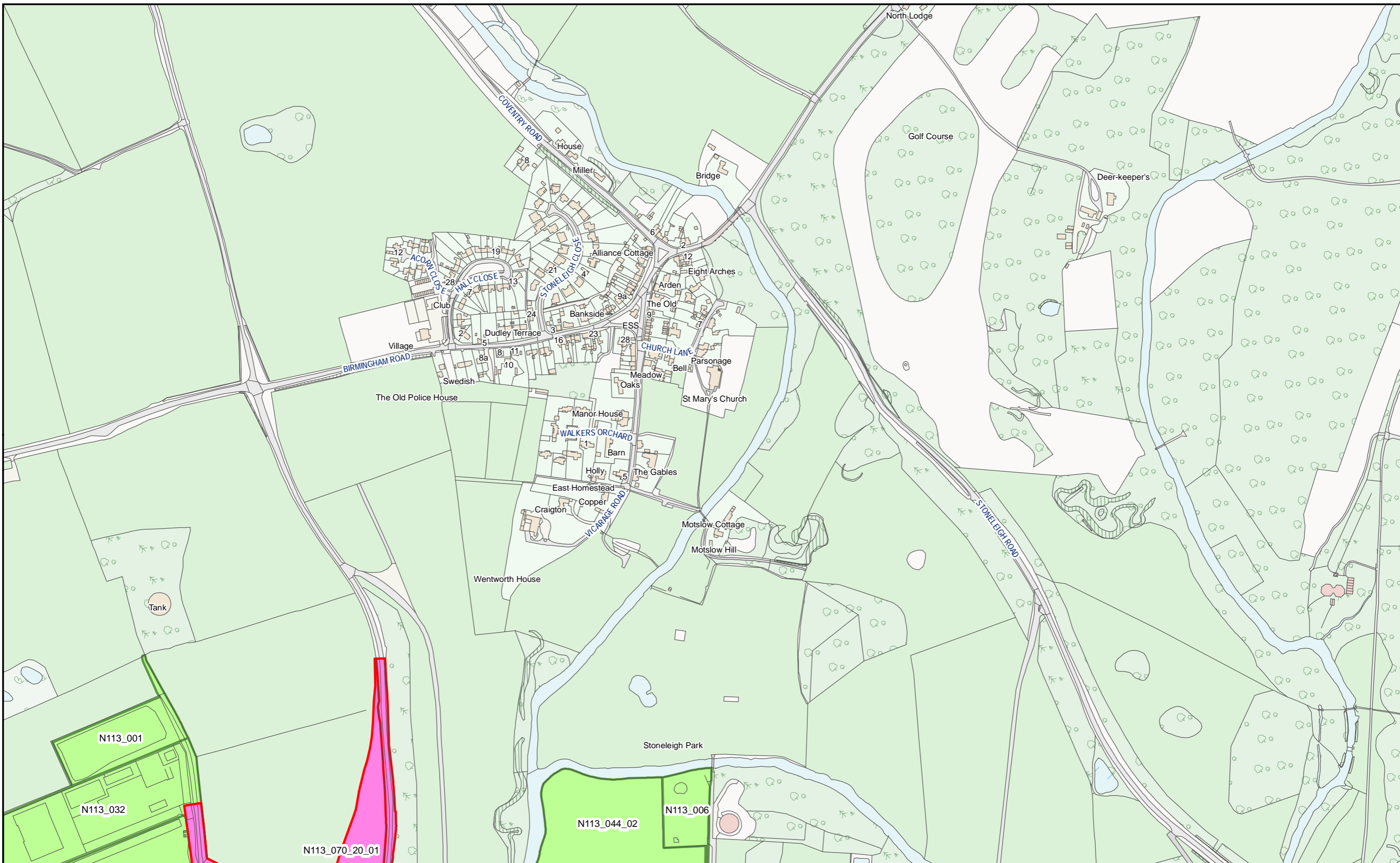
Registered in England. Registration number 06791686.  
Registered office: 2 Snowhill, Queensway, Birmingham B4 6GA.

Scale at A3: 1:5,000

Doc Number: PH1-HS2-LP-MAP-000-000085-P02

Date: 21/03/23

**SUPP-B-111**



HS2 Ltd accept no responsibility for any circumstances, which arise from the reproduction of this map after alteration, amendment or abbreviation or if it issued in part or issued incomplete in any way.

© Crown copyright and database rights 2023  
OS 100049190

Derived from (...cite the scale of the BGS data used...) scale BGS Digital Data under licence 2011/111 BP British Geological Survey, © NERC.

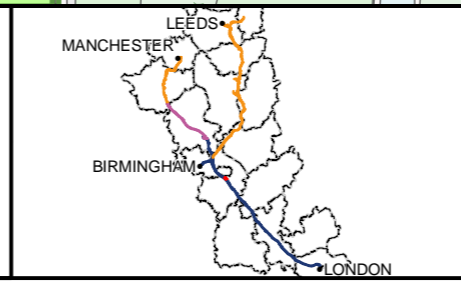
Contains Environment Agency information © Environment Agency and database right.

© Crown copyright material is reproduced with the permission of Land Registry under delegated authority from the Controller of HMSO.

This material was last updated on [date] and may not be copied, distributed, sold or published without the formal permission of Land Registry and Ordnance Survey. Only an official copy of a title plan or register obtained from the Land Registry may be used for legal or other official purposes. © Crown Copyright Ordnance Survey.

**Legend**

- Acquired Land (Freehold and leasehold)
- Temporary Possession Land S15/S16



High Speed Two  
Phase One/ Phase 2A  
Injunction Mapping

Map Number:  
93-R1

Page 146 of 268  
*Internal*

**HS2**

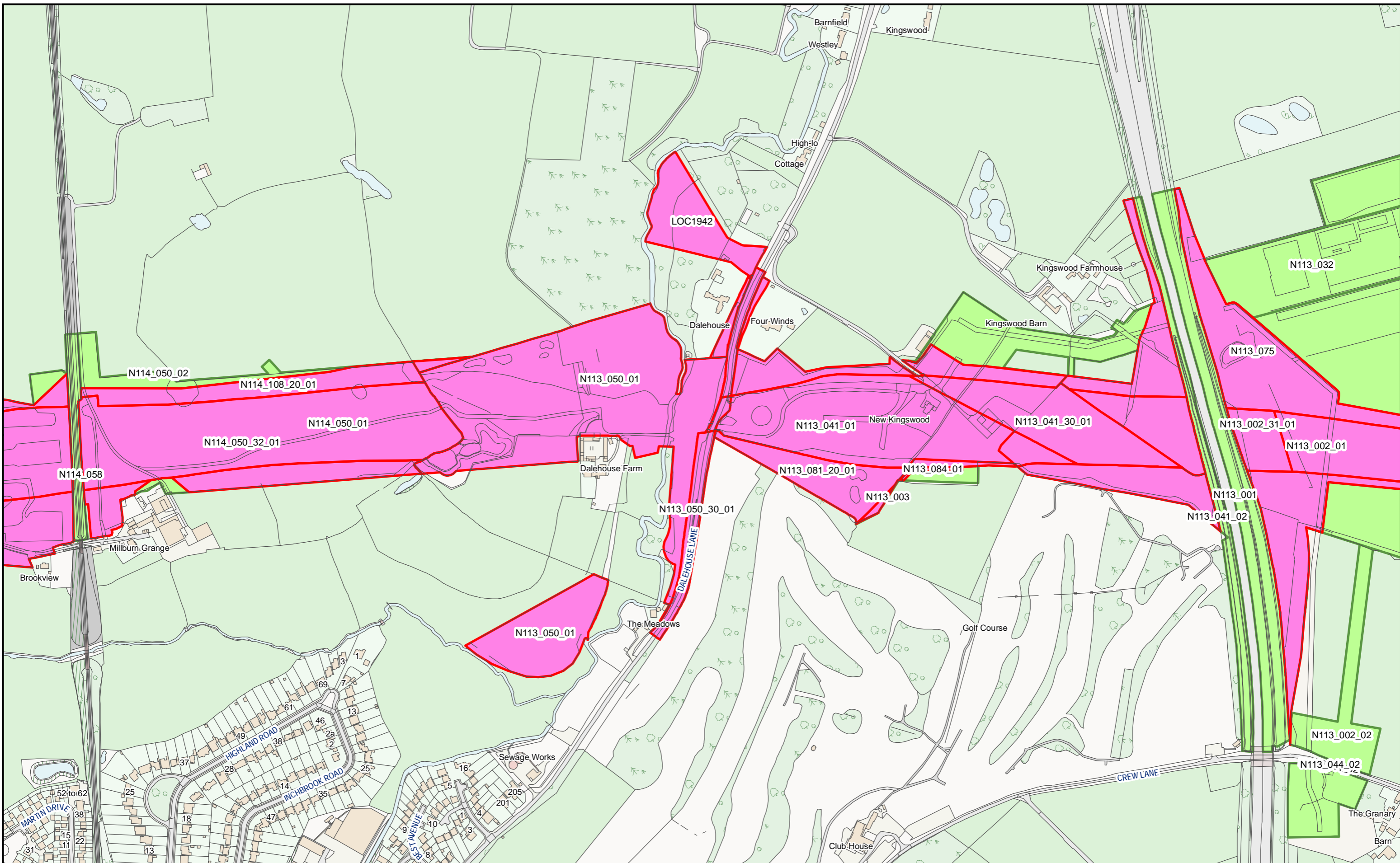
Scale at A3: 1:5,000

Registered in England. Registration number 06791686.  
Registered office: 2 Snowhill, Queensway, Birmingham B4 6GA.

Doc Number: PH1-HS2-LP-MAP-000-000085-P02      Date: 21/03/23

SUPP-B-112





HS2 Ltd accept no responsibility for any circumstances, which arise from the reproduction of this map after alteration, amendment or abbreviation or if it issued in part or issued incomplete in any way.

© Crown copyright and database rights 2023  
OS 100049190

Derived from (...cite the scale of the BGS data used...) scale BGS Digital Data under licence 2011/111 BP British Geological Survey, © NERC.

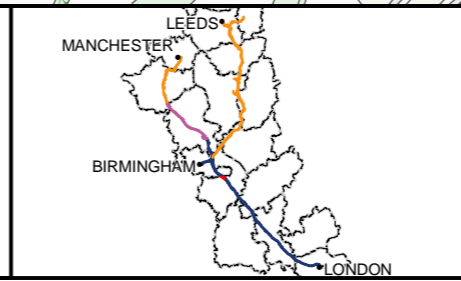
Contains Environment Agency information © Environment Agency and database right.

© Crown copyright material is reproduced with the permission of Land Registry under delegated authority from the Controller of HMSO.

This material was last updated on [date] and may not be copied, distributed, sold or published without the formal permission of Land Registry and Ordnance Survey. Only an official copy of a title plan or register obtained from the Land Registry may be used for legal or other official purposes. © Crown Copyright Ordnance Survey.

**Legend**

- Acquired Land (Freehold and leasehold)
- Temporary Possession Land S15/S16



High Speed Two  
Phase One/ Phase 2A  
Injunction Mapping

Map Number:  
94

Page 147 of 268  
Internal

**HS2**

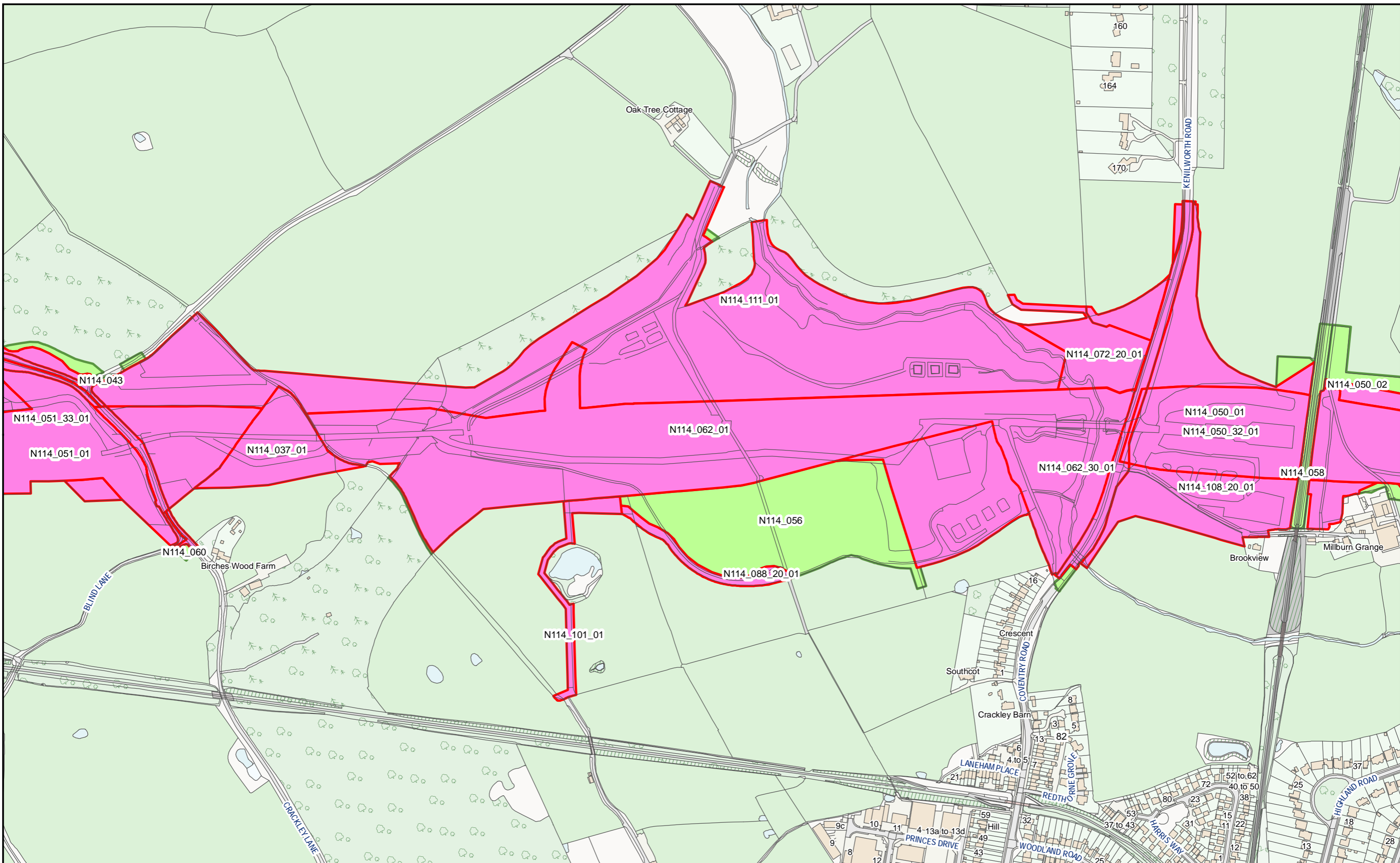
Scale at A3: 1:5,000

Registered in England. Registration number 06791686.  
Registered office: 2 Snowhill, Queensway, Birmingham B4 6GA.

Doc Number: PH1-HS2-LP-MAP-000-000085-P02

Date: 21/03/23

**SUPP-B-113**



HS2 Ltd accept no responsibility for any circumstances, which arise from the reproduction of this map after alteration, amendment or abbreviation or if it issued in part or issued incomplete in any way.

© Crown copyright and database rights 2023  
OS 100049190

Derived from (...cite the scale of the BGS data used...) scale BGS Digital Data under licence 2011/111 BP British Geological Survey, © NERC.

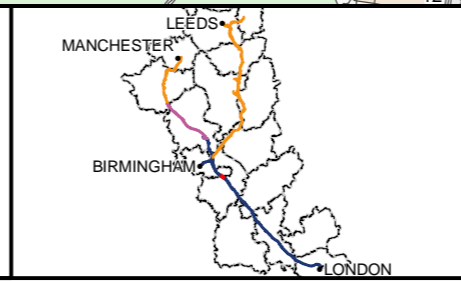
Contains Environment Agency information © Environment Agency and database right.

© Crown copyright material is reproduced with the permission of Land Registry under delegated authority from the Controller of HMSO.

This material was last updated on [date] and may not be copied, distributed, sold or published without the formal permission of Land Registry and Ordnance Survey. Only an official copy of a title plan or register obtained from the Land Registry may be used for legal or other official purposes. © Crown Copyright Ordnance Survey.

**Legend**

- Acquired Land (Freehold and leasehold)
- Temporary Possession Land S15/S16



High Speed Two  
Phase One/ Phase 2A  
Injunction Mapping

Map Number:  
95

Page 148 of 268  
*Internal*

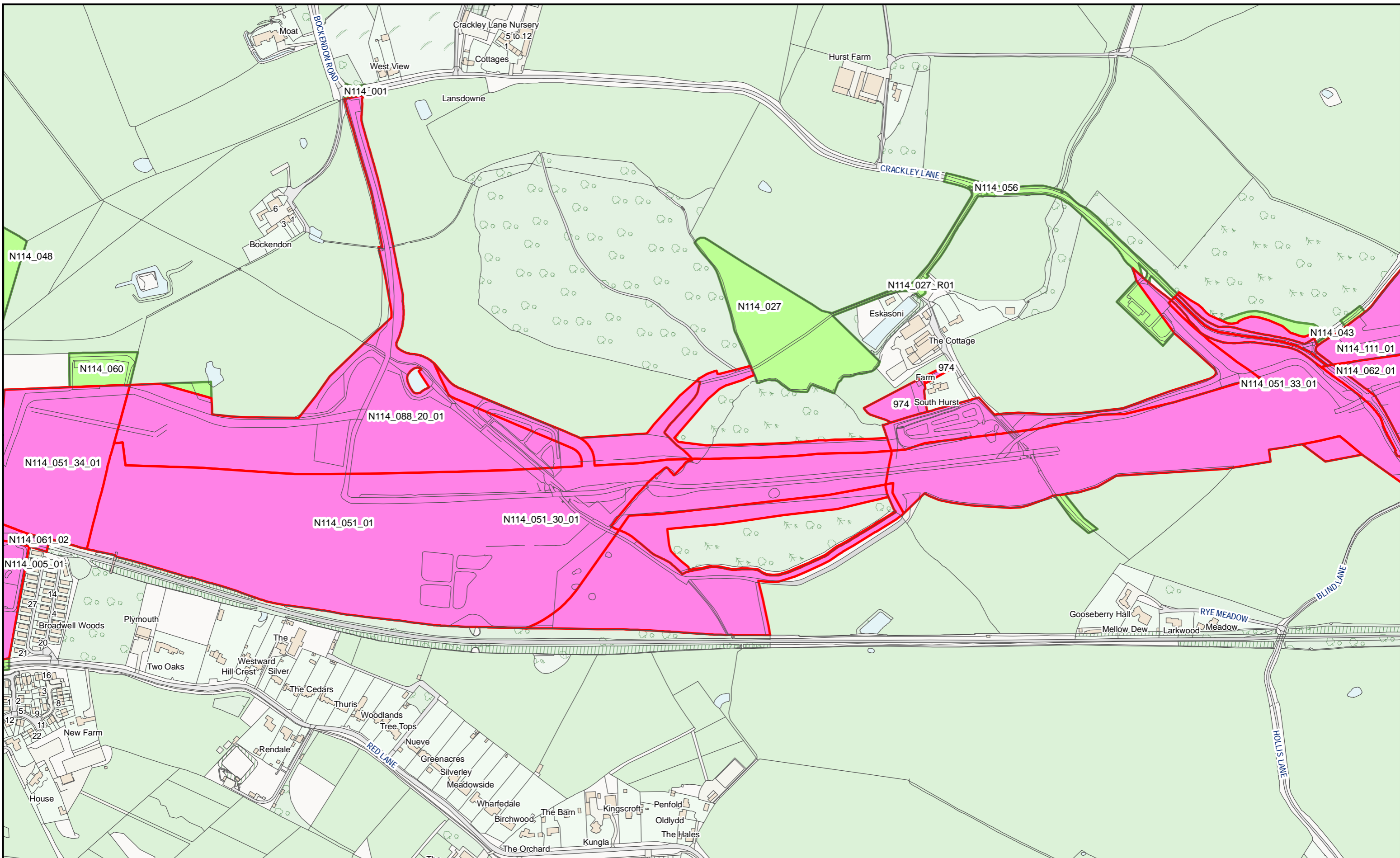
**HS2**

Registered in England. Registration number 06791686.  
Registered office: 2 Snowhill, Queensway, Birmingham B4 6GA.

Scale at A3: 1:5,000

Doc Number: PH1-HS2-LP-MAP-000-000085-P02      Date: 21/03/23

**SUPP-B-114**



HS2 Ltd accept no responsibility for any circumstances, which arise from the reproduction of this map after alteration, amendment or abbreviation or if it issued in part or issued incomplete in any way.

© Crown copyright and database rights 2023  
OS 100049190

Derived from (...cite the scale of the BGS data used...) scale BGS Digital Data under licence 2011/111 BP British Geological Survey, © NERC.

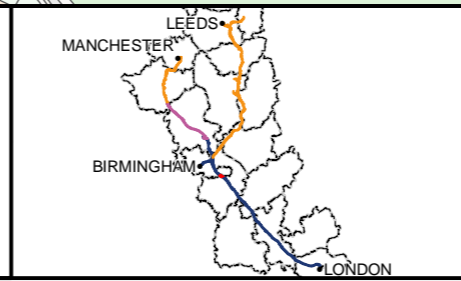
Contains Environment Agency information © Environment Agency and database right.

© Crown copyright material is reproduced with the permission of Land Registry under delegated authority from the Controller of HMSO.

This material was last updated on [date] and may not be copied, distributed, sold or published without the formal permission of Land Registry and Ordnance Survey. Only an official copy of a title plan or register obtained from the Land Registry may be used for legal or other official purposes. © Crown Copyright Ordnance Survey.

**Legend**

- █ Acquired Land (Freehold and leasehold)
- █ Temporary Possession Land S15/S16



High Speed Two  
Phase One/ Phase 2A  
Injunction Mapping

Map Number:  
96

Page 149 of 268  
*Internal*

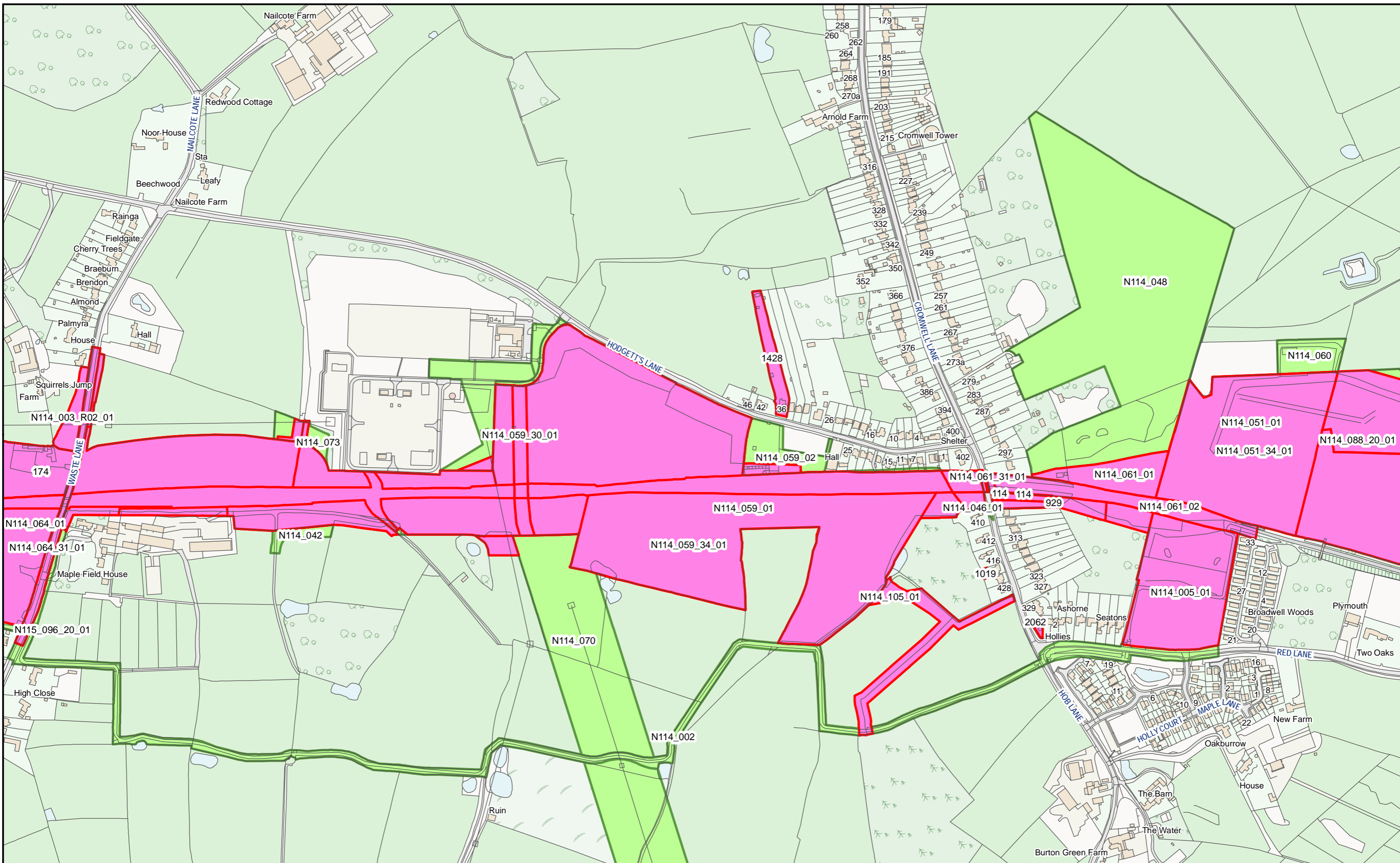
**HS2**

Scale at A3: 1:5,000

Registered in England. Registration number 06791686.  
Registered office: 2 Snowhill, Queensway, Birmingham B4 6GA.

Doc Number: PH1-HS2-LP-MAP-000-000085-P02      Date: 21/03/23

SUPP-B-115



HS2 Ltd accept no responsibility for any circumstances, which arise from the reproduction of this map after alteration, amendment or abbreviation or if it issued in part or issued incomplete in any way.  
 © Crown copyright and database rights 2023  
 OS 100049190  
 Derived from (...cite the scale of the BGS data used...) scale BGS Digital Data under licence 2011/111 BP British Geological Survey, © NERC.  
 Contains Environment Agency information © Environment Agency and database right.  
 © Crown copyright material is reproduced with the permission of Land Registry under delegated authority from the Controller of HMSO.  
 This material was last updated on [date] and may not be copied, distributed, sold or published without the formal permission of Land Registry and Ordnance Survey. Only an official copy of a title plan or register obtained from the Land Registry may be used for legal or other official purposes. © Crown Copyright Ordnance Survey.

**Legend**

- Acquired Land (Freehold and leasehold)
- Temporary Possession Land S15/S16



High Speed Two  
 Phase One/ Phase 2A  
 Injunction Mapping

Map Number:  
 97

Page 150 of 268  
*Internal*

**HS2**

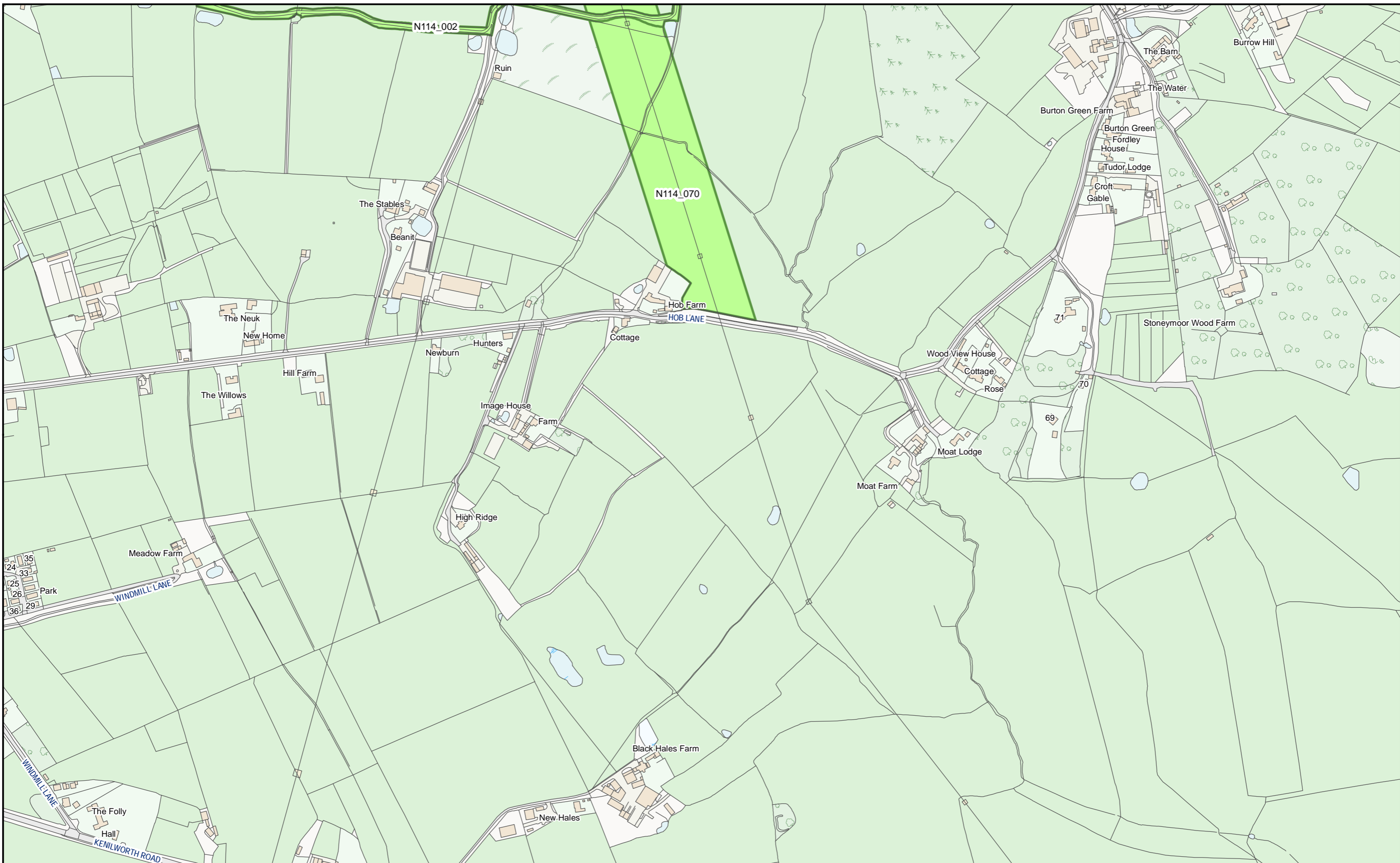
Registered in England. Registration number 06791686.  
 Registered office: 2 Snowhill, Queensway, Birmingham B4 6QA.

Scale at A3: 1:5,000

Doc Number: PH1-HS2-LP-MAP-000-000085-P02

Date: 21/03/23

SUPP-B-116



HS2 Ltd accept no responsibility for any circumstances, which arise from the reproduction of this map after alteration, amendment or abbreviation or if it issued in part or issued incomplete in any way.

© Crown copyright and database rights 2023  
OS 100049190

Derived from (...cite the scale of the BGS data used...) scale BGS Digital Data under licence 2011/111 BP British Geological Survey, © NERC.

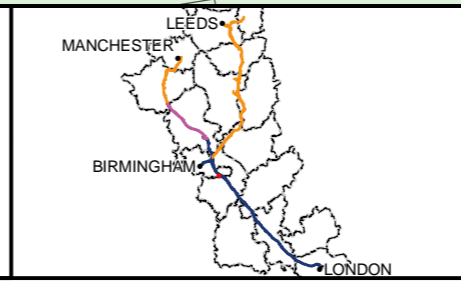
Contains Environment Agency information © Environment Agency and database right.

© Crown copyright material is reproduced with the permission of Land Registry under delegated authority from the Controller of HMSO.

This material was last updated on [date] and may not be copied, distributed, sold or published without the formal permission of Land Registry and Ordnance Survey. Only an official copy of a title plan or register obtained from the Land Registry may be used for legal or other official purposes. © Crown Copyright Ordnance Survey.

**Legend**

- Acquired Land (Freehold and leasehold)
- Temporary Possession Land S15/S16



High Speed Two  
Phase One/ Phase 2A  
Injunction Mapping

Map Number:  
97-L1

Page 151 of 268  
*Internal*

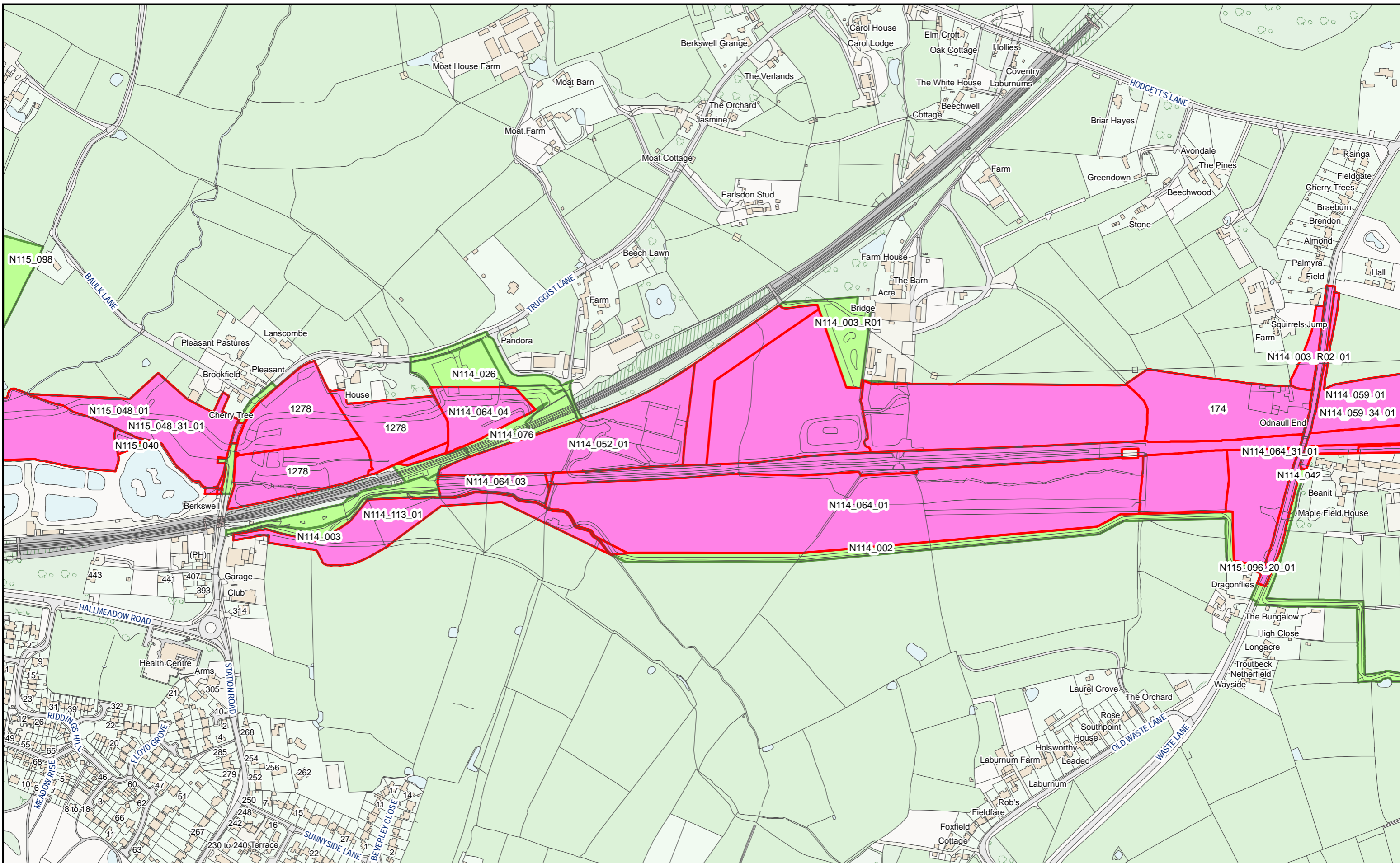
**HS2**

Registered in England. Registration number 06791686.  
Registered office: 2 Snowhill, Queensway, Birmingham B4 6GA.

Scale at A3: 1:5,000

Doc Number: PH1-HS2-LP-MAP-000-000085-P02      Date: 21/03/23

SUPP-B-117



HS2 Ltd accept no responsibility for any circumstances, which arise from the reproduction of this map after alteration, amendment or abbreviation or if it issued in part or issued incomplete in any way.

© Crown copyright and database rights 2023  
OS 100049190

Derived from (...cite the scale of the BGS data used...) scale BGS Digital Data under licence 2011/111 BP British Geological Survey, © NERC.

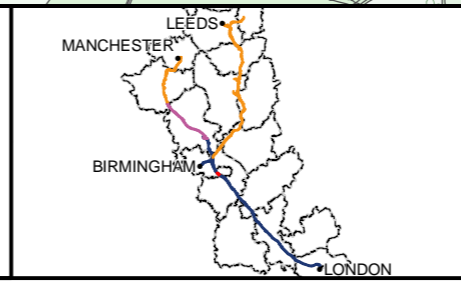
Contains Environment Agency information © Environment Agency and database right.

© Crown copyright material is reproduced with the permission of Land Registry under delegated authority from the Controller of HMSO.

This material was last updated on [date] and may not be copied, distributed, sold or published without the formal permission of Land Registry and Ordnance Survey. Only an official copy of a title plan or register obtained from the Land Registry may be used for legal or other official purposes. © Crown Copyright Ordnance Survey.

**Legend**

- Acquired Land (Freehold and leasehold)
- Temporary Possession Land S15/S16



High Speed Two  
Phase One/ Phase 2A  
Injunction Mapping

Map Number:  
98

Page 152 of 268  
*Internal*

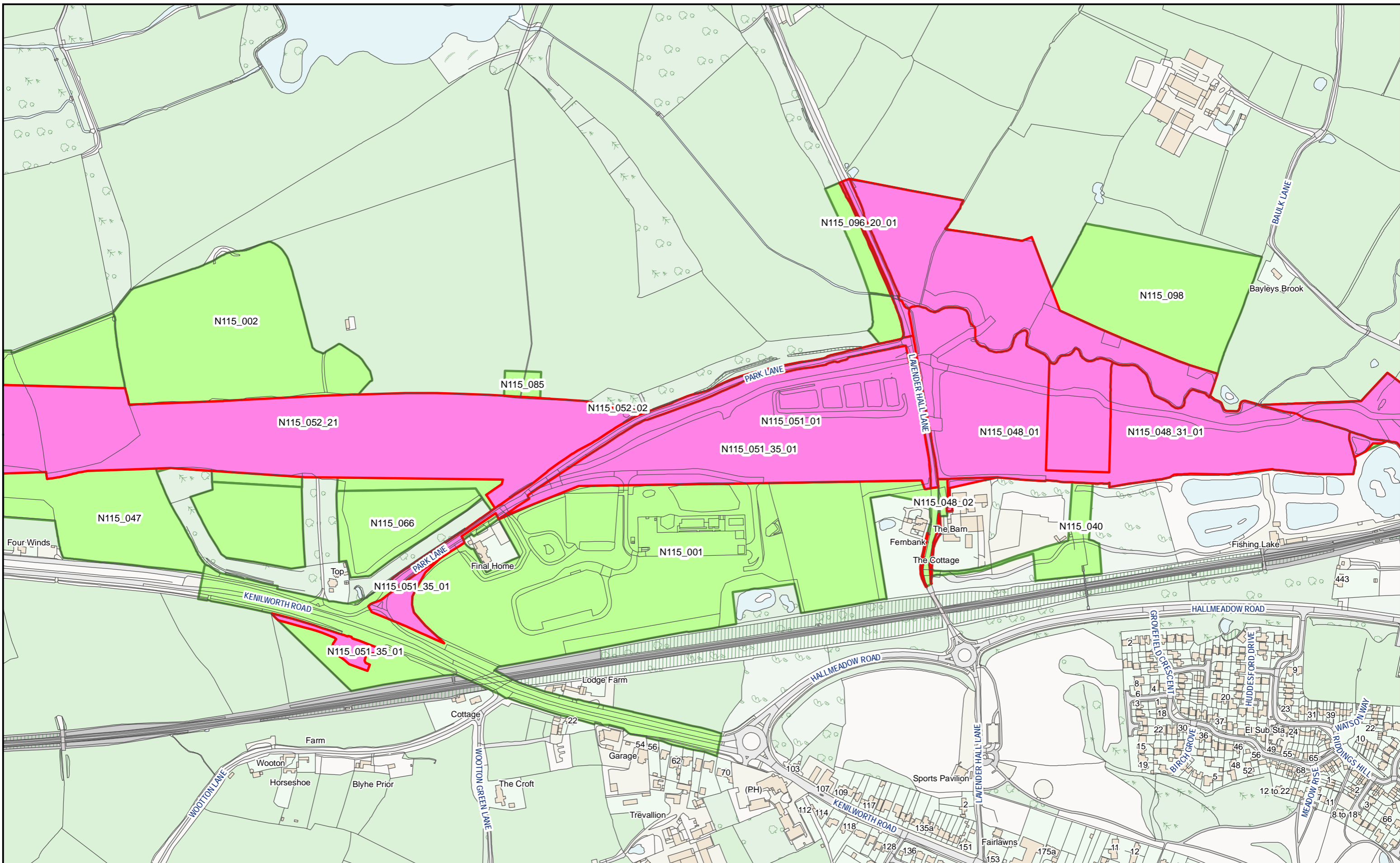
**HS2**

Scale at A3: 1:5,000

Registered in England. Registration number 06791686.  
Registered office: 2 Snowhill, Queensway, Birmingham B4 6GA.

Doc Number: PH1-HS2-LP-MAP-000-000085-P02      Date: 21/03/23

**SUPP-B-118**



HS2 Ltd accept no responsibility for any circumstances, which arise from the reproduction of this map after alteration, amendment or abbreviation or if it issued in part or issued incomplete in any way.

© Crown copyright and database rights 2023  
OS 100049190

Derived from (...cite the scale of the BGS data used...) scale BGS Digital Data under licence 2011/111 BP British Geological Survey, © NERC.

Contains Environment Agency information © Environment Agency and database right.

© Crown copyright material is reproduced with the permission of Land Registry under delegated authority from the Controller of HMSO.

This material was last updated on [date] and may not be copied, distributed, sold or published without the formal permission of Land Registry and Ordnance Survey. Only an official copy of a title plan or register obtained from the Land Registry may be used for legal or other official purposes. © Crown Copyright Ordnance Survey.

**Legend**

- Acquired Land (Freehold and leasehold)
- Temporary Possession Land S15/S16



High Speed Two  
Phase One/ Phase 2A  
Injunction Mapping

Map Number:  
99

Page 153 of 268  
*Internal*

**HS2**

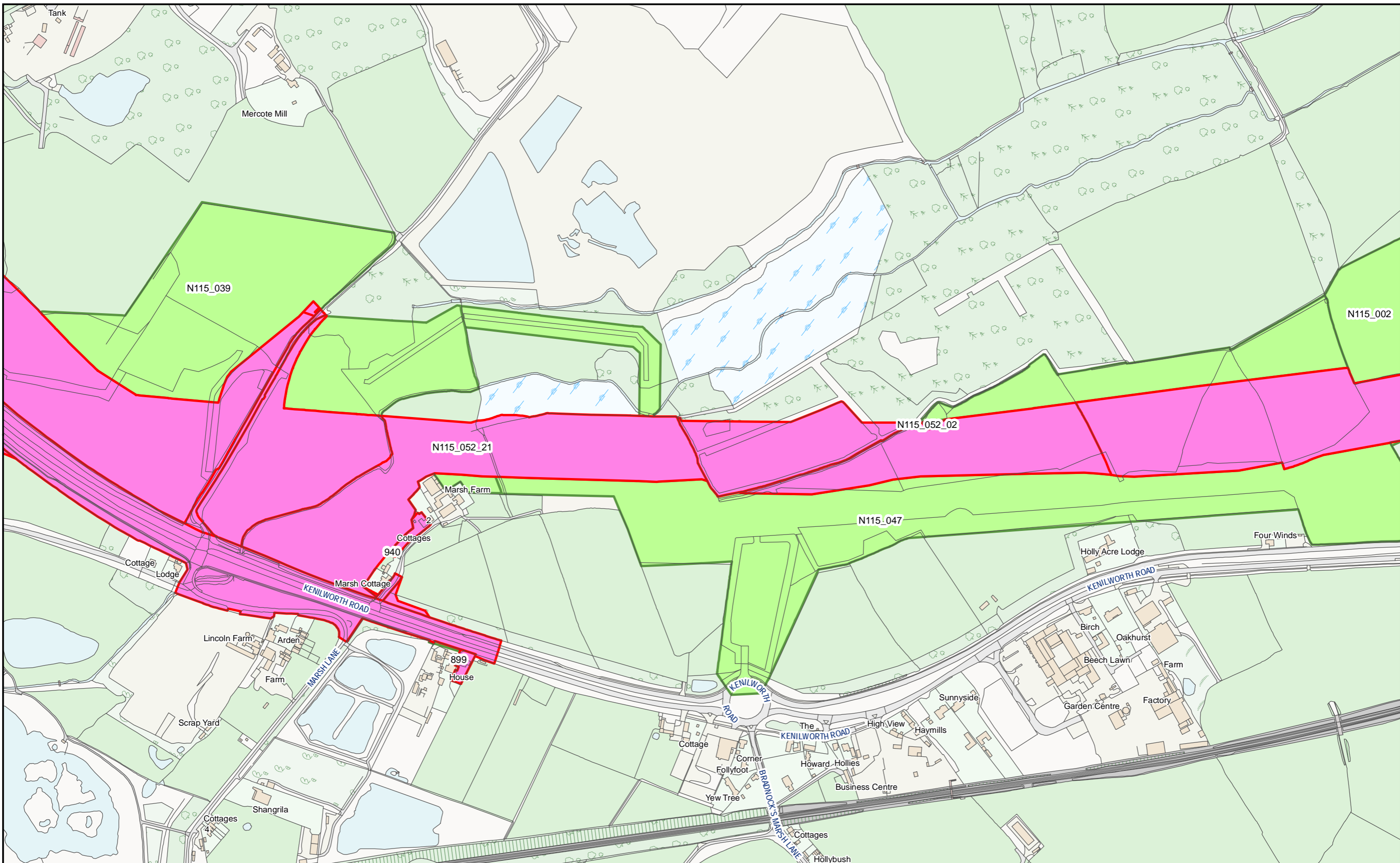
Registered in England. Registration number 06791686.  
Registered office: 2 Snowhill, Queensway, Birmingham B4 6GA.

Scale at A3: 1:5,000

Doc Number: PH1-HS2-LP-MAP-000-000085-P02

Date: 21/03/23

**SUPP-B-119**



HS2 Ltd accept no responsibility for any circumstances, which arise from the reproduction of this map after alteration, amendment or abbreviation or if it issued in part or issued incomplete in any way.

© Crown copyright and database rights 2023  
OS 100049190

Derived from (...cite the scale of the BGS data used...) scale BGS Digital Data under licence 2011/111 BP British Geological Survey, © NERC.

Contains Environment Agency information © Environment Agency and database right.

© Crown copyright material is reproduced with the permission of Land Registry under delegated authority from the Controller of HMSO.

This material was last updated on [date] and may not be copied, distributed, sold or published without the formal permission of Land Registry and Ordnance Survey. Only an official copy of a title plan or register obtained from the Land Registry may be used for legal or other official purposes. © Crown Copyright Ordnance Survey.

**Legend**

- Acquired Land (Freehold and leasehold)
- Temporary Possession Land S15/S16



High Speed Two  
Phase One/ Phase 2A  
Injunction Mapping

Map Number:  
100

Page 154 of 268  
*Internal*

**HS2**

Registered in England. Registration number 06791686.  
Registered office: 2 Snowhill, Queensway, Birmingham B4 6GA.

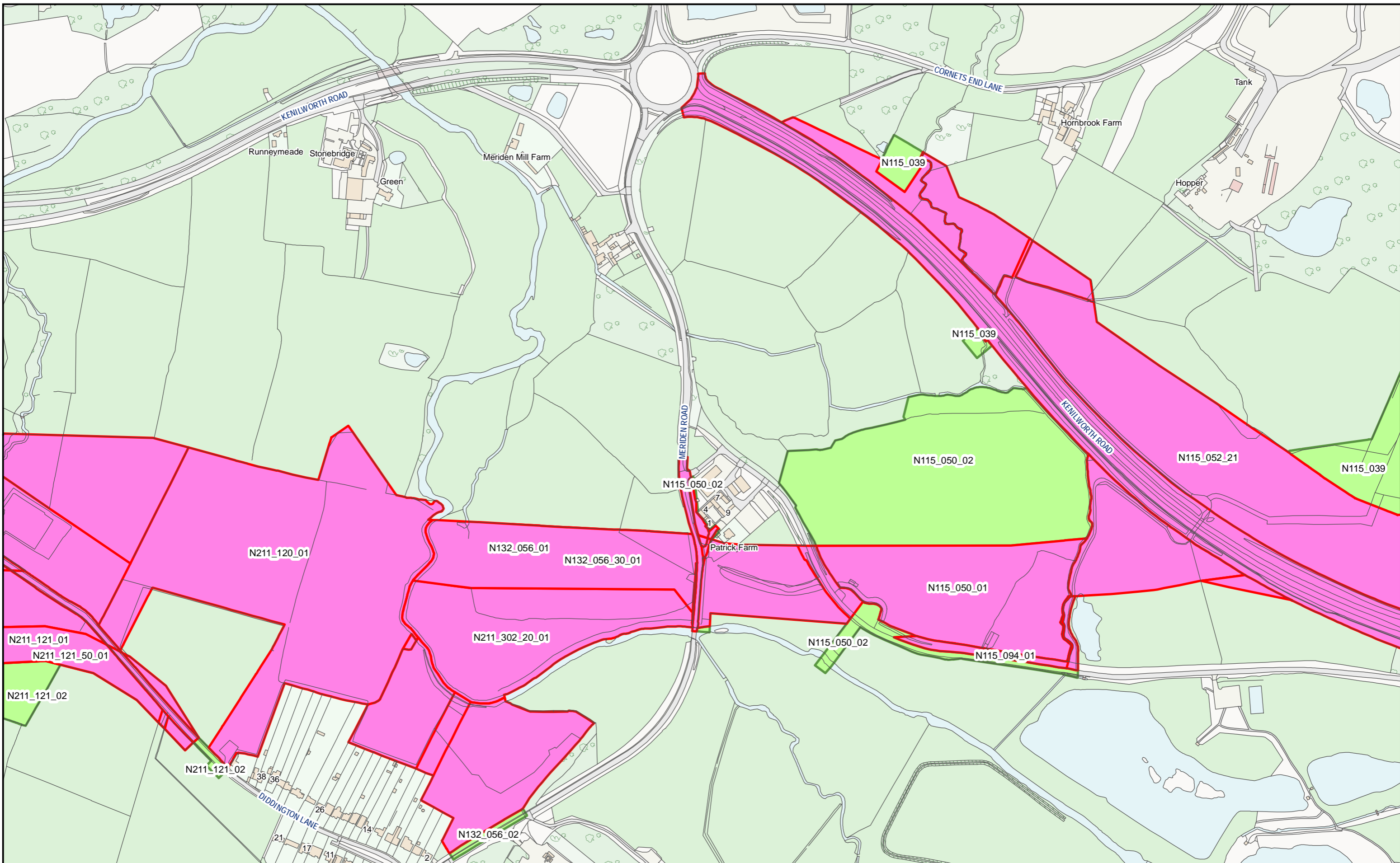
Scale at A3: 1:5,000

Doc Number: PH1-HS2-LP-MAP-000-000085-P02

Date: 21/03/23

SUPP-B-120





HS2 Ltd accept no responsibility for any circumstances, which arise from the reproduction of this map after alteration, amendment or abbreviation or if it issued in part or issued incomplete in any way.

© Crown copyright and database rights 2023  
OS 100049190

Derived from (...cite the scale of the BGS data used...) scale BGS Digital Data under licence 2011/111 BP British Geological Survey, © NERC.

Contains Environment Agency information © Environment Agency and database right.

© Crown copyright material is reproduced with the permission of Land Registry under delegated authority from the Controller of HMSO.

This material was last updated on [date] and may not be copied, distributed, sold or published without the formal permission of Land Registry and Ordnance Survey. Only an official copy of a title plan or register obtained from the Land Registry may be used for legal or other official purposes. © Crown Copyright Ordnance Survey.

**Legend**

- Acquired Land (Freehold and leasehold)
- Temporary Possession Land S15/S16



High Speed Two  
Phase One/ Phase 2A  
Injunction Mapping

Map Number:  
101

Page 155 of 268  
*Internal*

**HS2**

Registered in England. Registration number 06791686.  
Registered office: 2 Snowhill, Queensway, Birmingham B4 6GA.

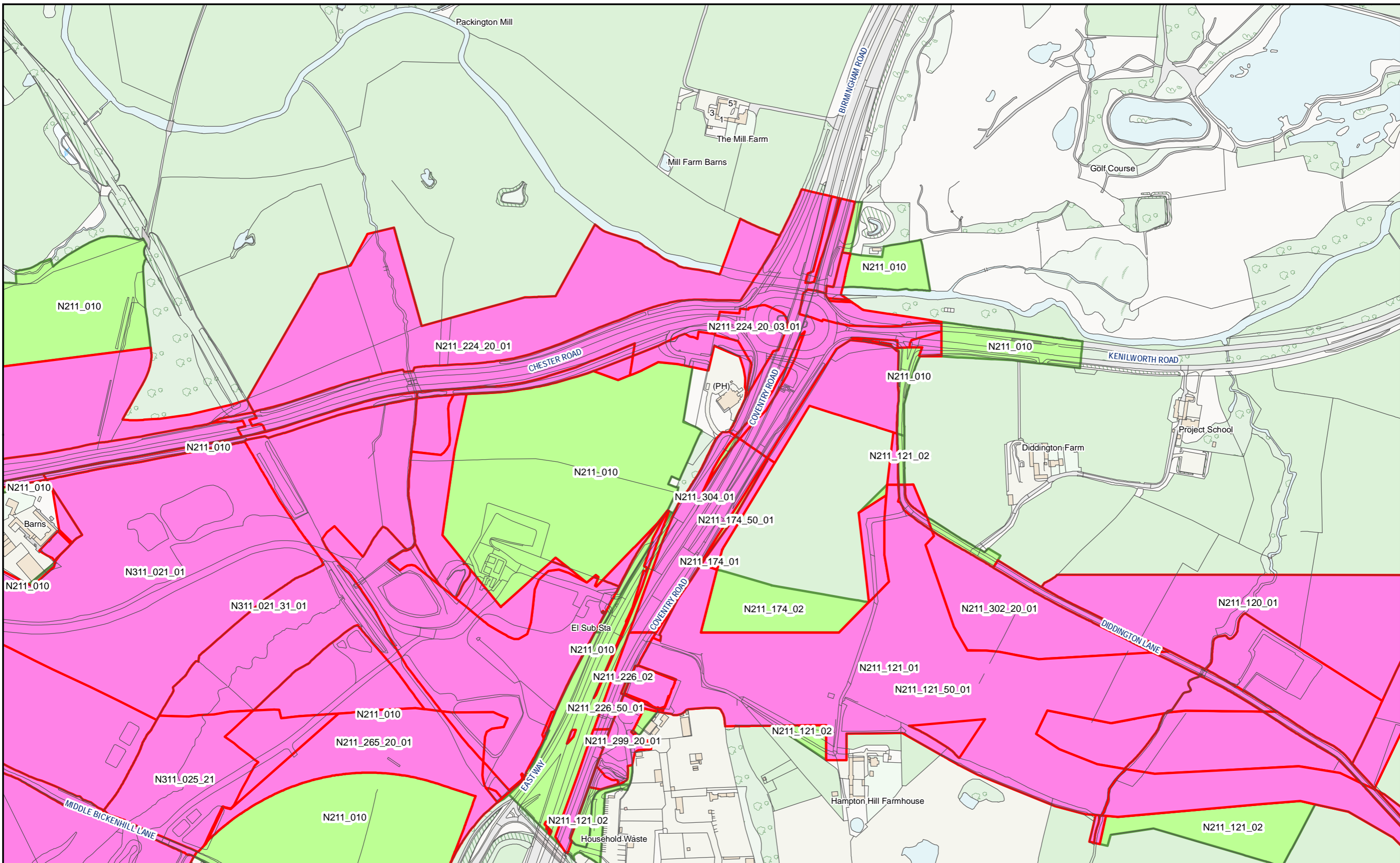
Scale at A3: 1:5,000

Doc Number: PH1-HS2-LP-MAP-000-000085-P02

Date: 21/03/23

SUPP-B-121





HS2 Ltd accept no responsibility for any circumstances, which arise from the reproduction of this map after alteration, amendment or abbreviation or if it issued in part or issued incomplete in any way.

© Crown copyright and database rights 2023  
OS 100049190

Derived from (...cite the scale of the BGS data used...) scale BGS Digital Data under licence 2011/111 BP British Geological Survey, © NERC.

Contains Environment Agency information © Environment Agency and database right.

© Crown copyright material is reproduced with the permission of Land Registry under delegated authority from the Controller of HMSO.

This material was last updated on [date] and may not be copied, distributed, sold or published without the formal permission of Land Registry and Ordnance Survey. Only an official copy of a title plan or register obtained from the Land Registry may be used for legal or other official purposes. © Crown Copyright Ordnance Survey.

**Legend**

- Acquired Land (Freehold and leasehold)
- Temporary Possession Land S15/S16



High Speed Two  
Phase One/ Phase 2A  
Injunction Mapping

Map Number:  
102

Page 157 of 268  
*Internal*

**HS2**

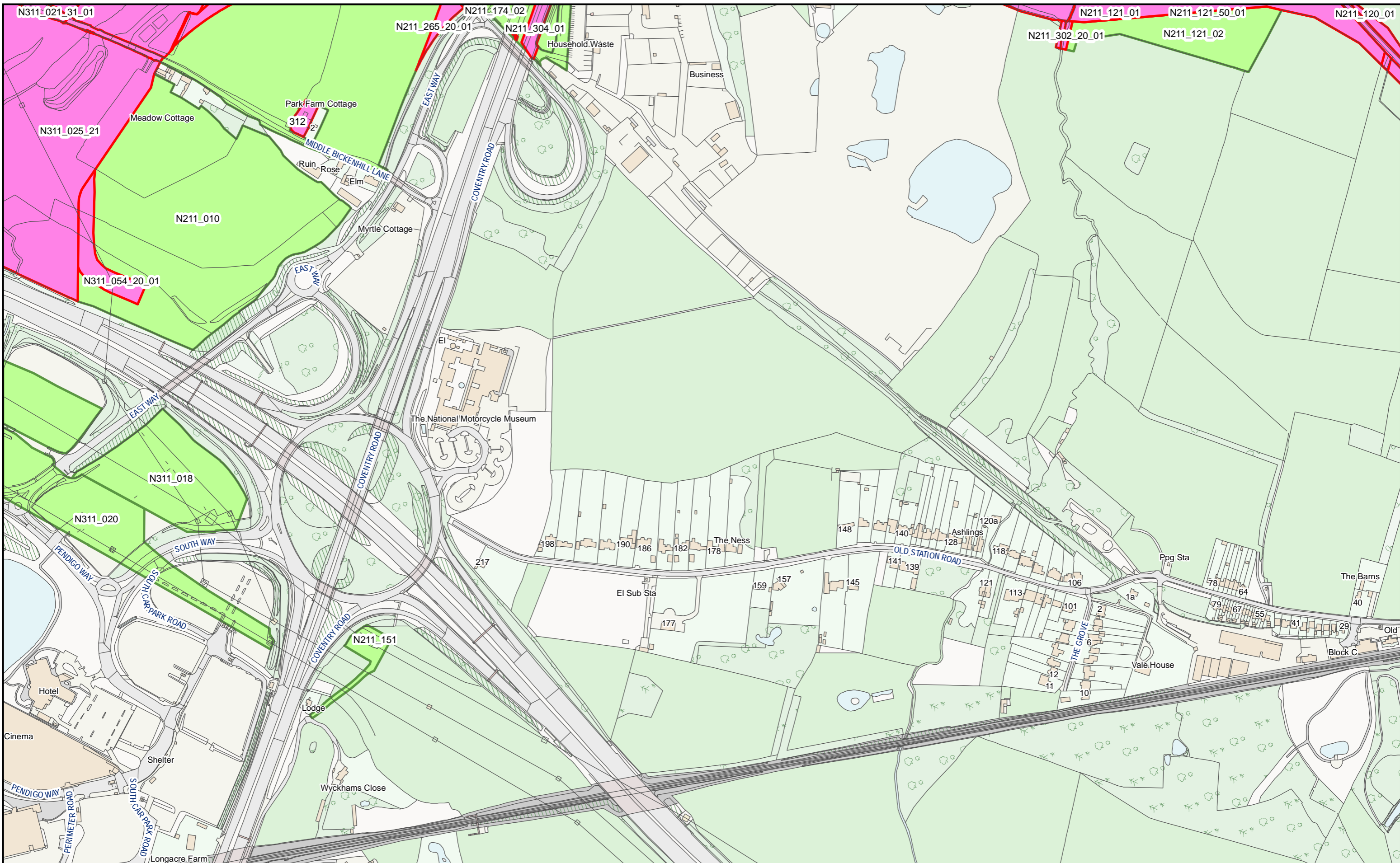
Registered in England. Registration number 06791686.  
Registered office: 2 Snowhill, Queensway, Birmingham B4 6GA.

Scale at A3: 1:5,000

Doc Number: PH1-HS2-LP-MAP-000-000085-P02

Date: 21/03/23

**SUPP-B-123**



HS2 Ltd accept no responsibility for any circumstances, which arise from the reproduction of this map after alteration, amendment or abbreviation or if it issued in part or issued incomplete in any way.

© Crown copyright and database rights 2023  
OS 100049190

Derived from (...cite the scale of the BGS data used...) scale BGS Digital Data under licence 2011/111 BP British Geological Survey, © NERC.

Contains Environment Agency information © Environment Agency and database right.

© Crown copyright material is reproduced with the permission of Land Registry under delegated authority from the Controller of HMSO.

This material was last updated on [date] and may not be copied, distributed, sold or published without the formal permission of Land Registry and Ordnance Survey. Only an official copy of a title plan or register obtained from the Land Registry may be used for legal or other official purposes. © Crown Copyright Ordnance Survey.

**Legend**

- Acquired Land (Freehold and leasehold)
- Temporary Possession Land S15/S16



High Speed Two  
Phase One/ Phase 2A  
Injunction Mapping

Map Number:  
102-L1

Page 158 of 268  
*Internal*

**HS2**

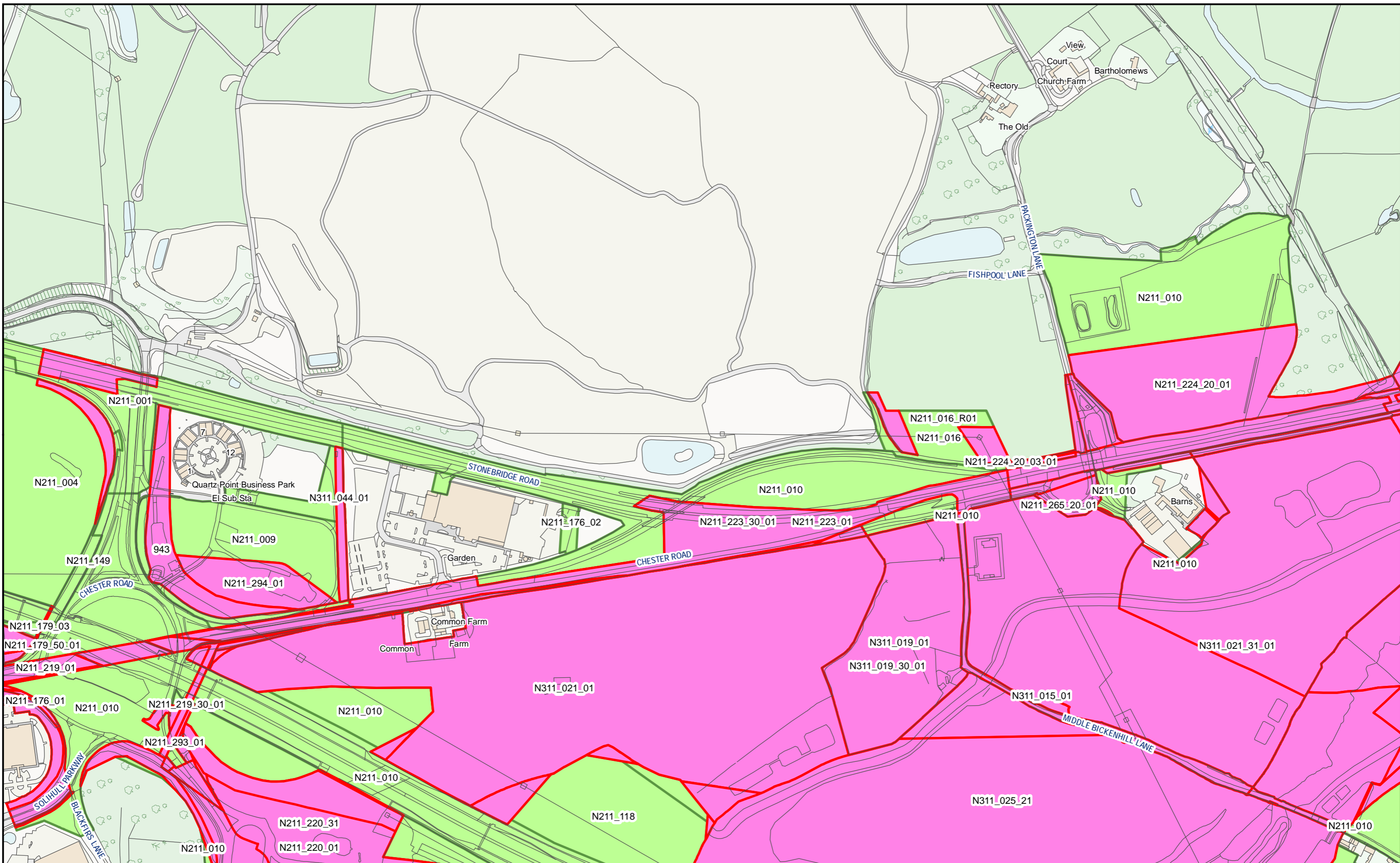
Registered in England. Registration number 06791686.  
Registered office: 2 Snowhill, Queensway, Birmingham B4 6QA.

Scale at A3: 1:5,000

Doc Number: PH1-HS2-LP-MAP-000-000085-P02

Date: 21/03/23

**SUPP-B-124**



HS2 Ltd accept no responsibility for any circumstances, which arise from the reproduction of this map after alteration, amendment or abbreviation or if it issued in part or issued incomplete in any way.

© Crown copyright and database rights 2023  
OS 100049190

Derived from (...cite the scale of the BGS data used...) scale BGS Digital Data under licence 2011/111 BP British Geological Survey, © NERC.

Contains Environment Agency information © Environment Agency and database right.

© Crown copyright material is reproduced with the permission of Land Registry under delegated authority from the Controller of HMSO.

This material was last updated on [date] and may not be copied, distributed, sold or published without the formal permission of Land Registry and Ordnance Survey. Only an official copy of a title plan or register obtained from the Land Registry may be used for legal or other official purposes. © Crown Copyright Ordnance Survey.

**Legend**

- Acquired Land (Freehold and leasehold)
- Temporary Possession Land S15/S16



High Speed Two  
Phase One/ Phase 2A  
Injunction Mapping

Map Number:  
103

Page 159 of 268  
*Internal*

**HS2**

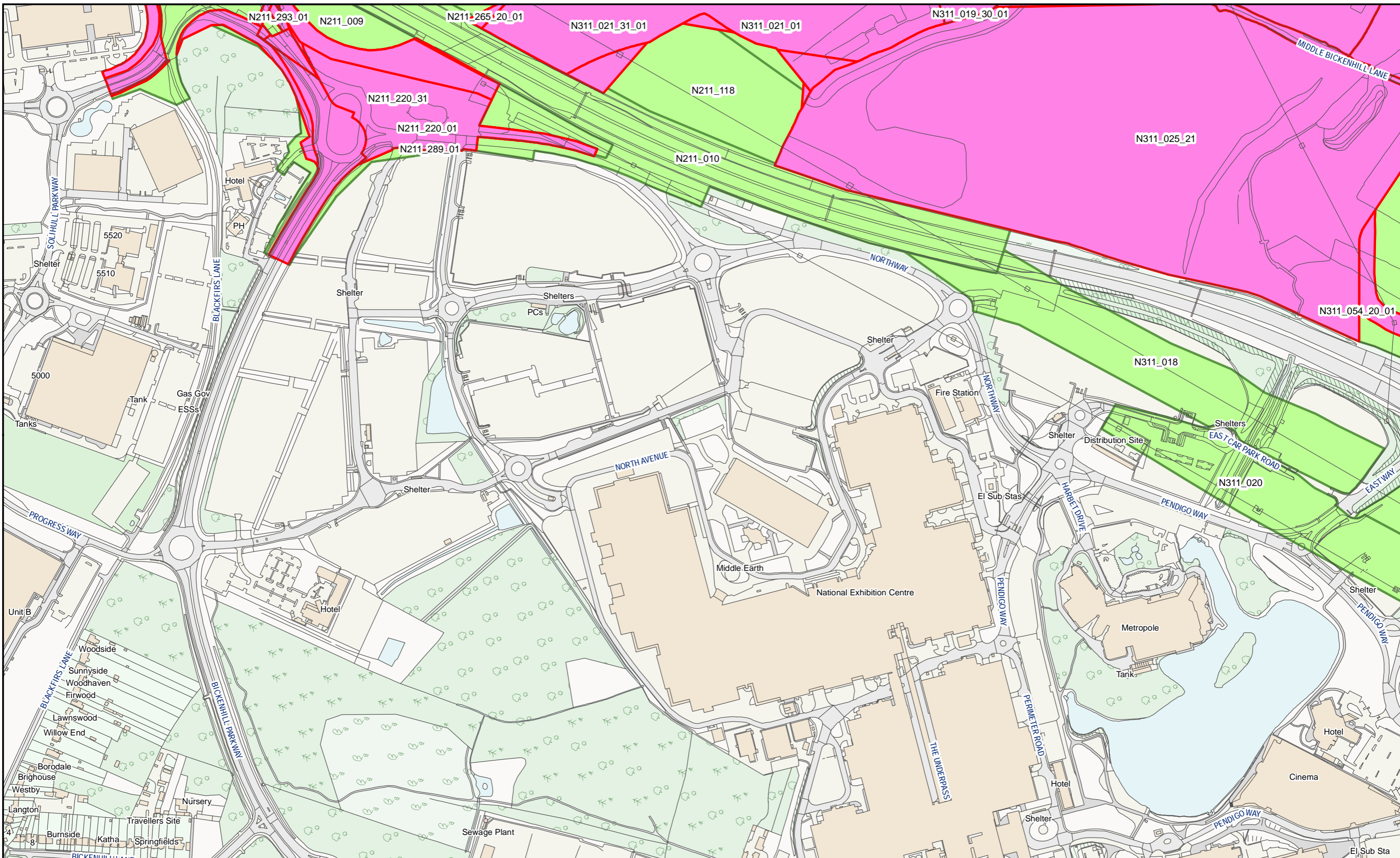
Registered in England. Registration number 06791686.  
Registered office: 2 Snowhill, Queensway, Birmingham B4 6GA.

Scale at A3: 1:5,000

Doc Number: PH1-HS2-LP-MAP-000-000085-P02

Date: 21/03/23

**SUPP-B-125**



HS2 Ltd accept no responsibility for any circumstances, which arise from the reproduction of this map after alteration, amendment or abbreviation or if it issued in part or issued incomplete in any way.  
 © Crown copyright and database rights 2023  
 OS 100049190  
 Derived from (...cite the scale of the BGS data used...) scale BGS Digital Data under licence 2011/111 BP British Geological Survey, © NERC.  
 Contains Environment Agency information © Environment Agency and database right.  
 © Crown copyright material is reproduced with the permission of Land Registry under delegated authority from the Controller of HMSO.  
 This material was last updated on [date] and may not be copied, distributed, sold or published without the formal permission of Land Registry and Ordnance Survey. Only an official copy of a title plan or register obtained from the Land Registry may be used for legal or other official purposes. © Crown Copyright Ordnance Survey.

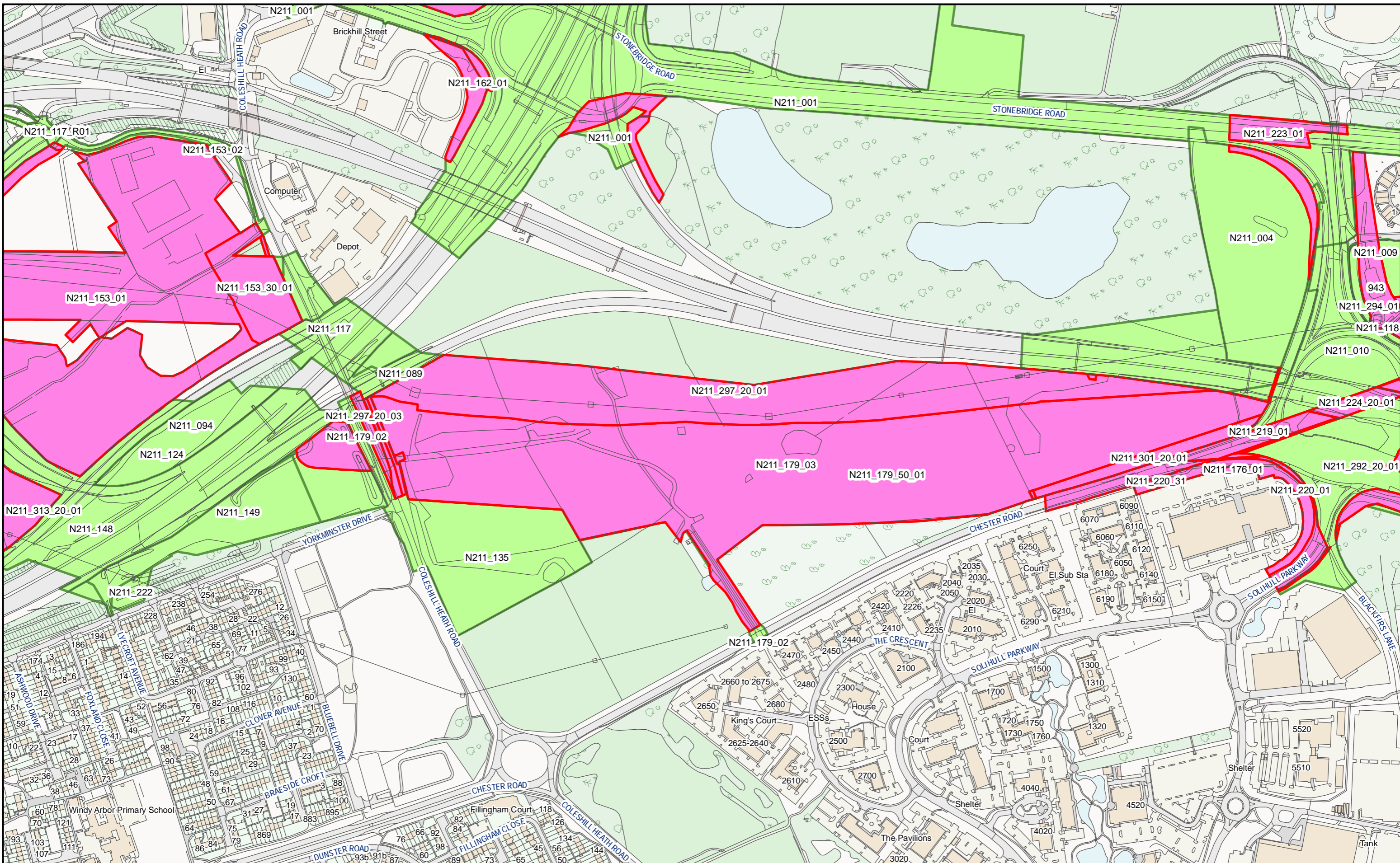
**Legend**  
■ Acquired Land (Freehold and leasehold)  
■ Temporary Possession Land S15/S16



High Speed Two  
 Phase One/ Phase 2A  
 Injunction Mapping  
 Map Number:  
 103-L1  
 Page 160 of 268  
 Internal

**HS2**  
 Registered in England. Registration number 06791686.  
 Registered office: 2 Snowhill, Queensway, Birmingham B4 6GA.

Scale at A3: 1:5,000  
  
 Doc Number: PH1-HS2-LP-MAP-000-000085-P02  
 Date: 21/03/23  
**SUPP-B-126**



HS2 Ltd accept no responsibility for any circumstances, which arise from the reproduction of this map after alteration, amendment or abbreviation or if it issued in part or issued incomplete in any way.

© Crown copyright and database rights 2023  
OS 100049190

Derived from (...cite the scale of the BGS data used...) scale BGS Digital Data under licence 2011/111 BP British Geological Survey, © NERC.

Contains Environment Agency information © Environment Agency and database right.

© Crown copyright material is reproduced with the permission of Land Registry under delegated authority from the Controller of HMSO.

This material was last updated on [date] and may not be copied, distributed, sold or published without the formal permission of Land Registry and Ordnance Survey. Only an official copy of a title plan or register obtained from the Land Registry may be used for legal or other official purposes. © Crown Copyright Ordnance Survey.

**Legend**

- Acquired Land (Freehold and leasehold)
- Temporary Possession Land S15/S16



High Speed Two  
Phase One/ Phase 2A  
Injunction Mapping

Map Number:  
104

Page 161 of 268  
*Internal*

**HS2**

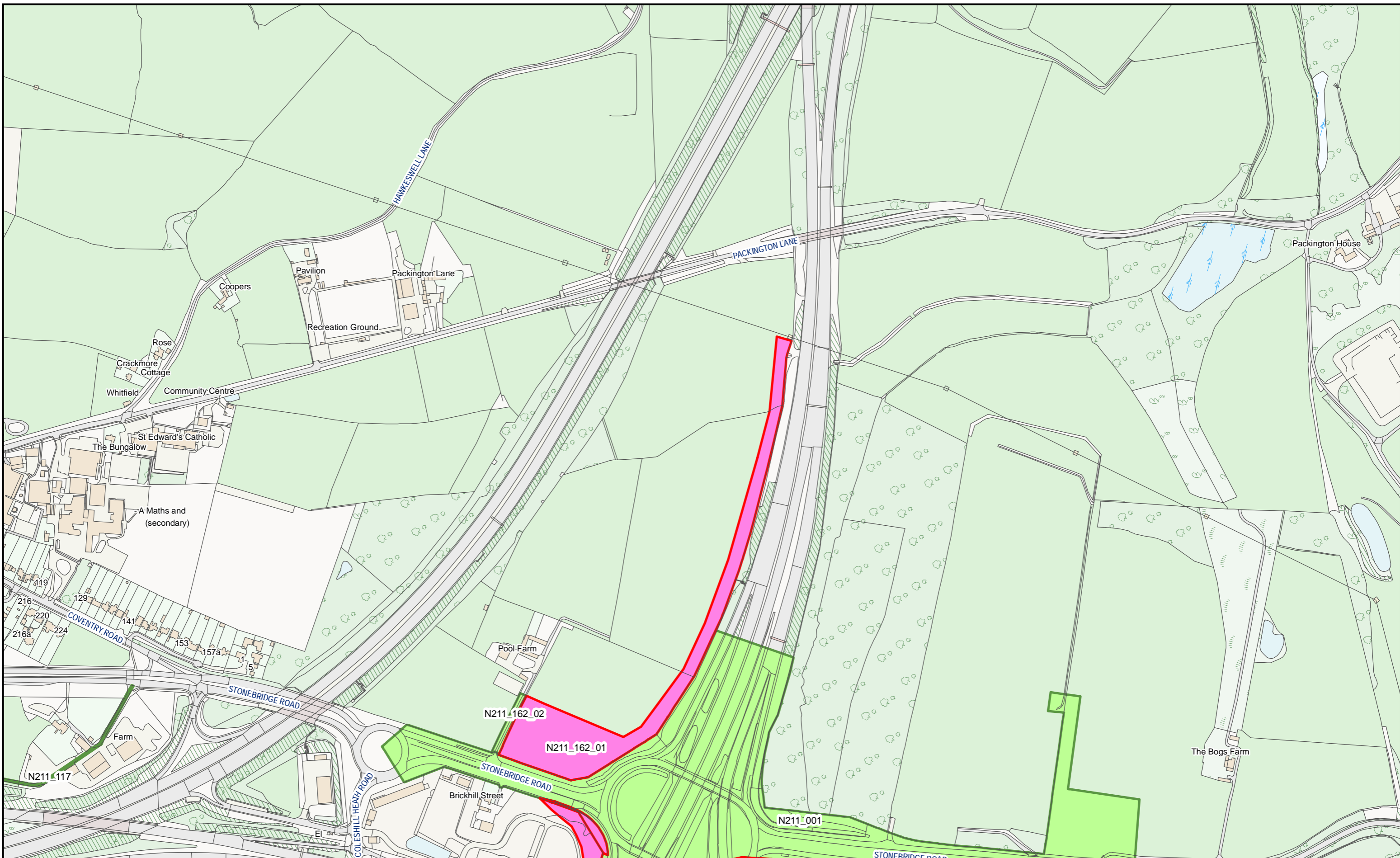
Registered in England. Registration number 06791686.  
Registered office: 2 Snowhill, Queensway, Birmingham B4 6GA.

Scale at A3: 1:5,000

Doc Number: PH1-HS2-LP-MAP-000-000085-P02

Date: 21/03/23

**SUPP-B-127**



HS2 Ltd accept no responsibility for any circumstances, which arise from the reproduction of this map after alteration, amendment or abbreviation or if it issued in part or issued incomplete in any way.

© Crown copyright and database rights 2023  
OS 100049190

Derived from (...cite the scale of the BGS data used...) scale BGS Digital Data under licence 2011/111 BP British Geological Survey, © NERC.

Contains Environment Agency information © Environment Agency and database right.

© Crown copyright material is reproduced with the permission of Land Registry under delegated authority from the Controller of HMSO.

This material was last updated on [date] and may not be copied, distributed, sold or published without the formal permission of Land Registry and Ordnance Survey. Only an official copy of a title plan or register obtained from the Land Registry may be used for legal or other official purposes. © Crown Copyright Ordnance Survey.

**Legend**

- Acquired Land (Freehold and leasehold)
- Temporary Possession Land S15/S16



High Speed Two  
Phase One/ Phase 2A  
Injunction Mapping

Map Number:  
104-R1

Page 162 of 268  
*Internal*

**HS2**

Registered in England. Registration number 06791686.  
Registered office: 2 Snowhill, Queensway, Birmingham B4 6GA.

Scale at A3: 1:5,000

Doc Number: PH1-HS2-LP-MAP-000-000085-P02

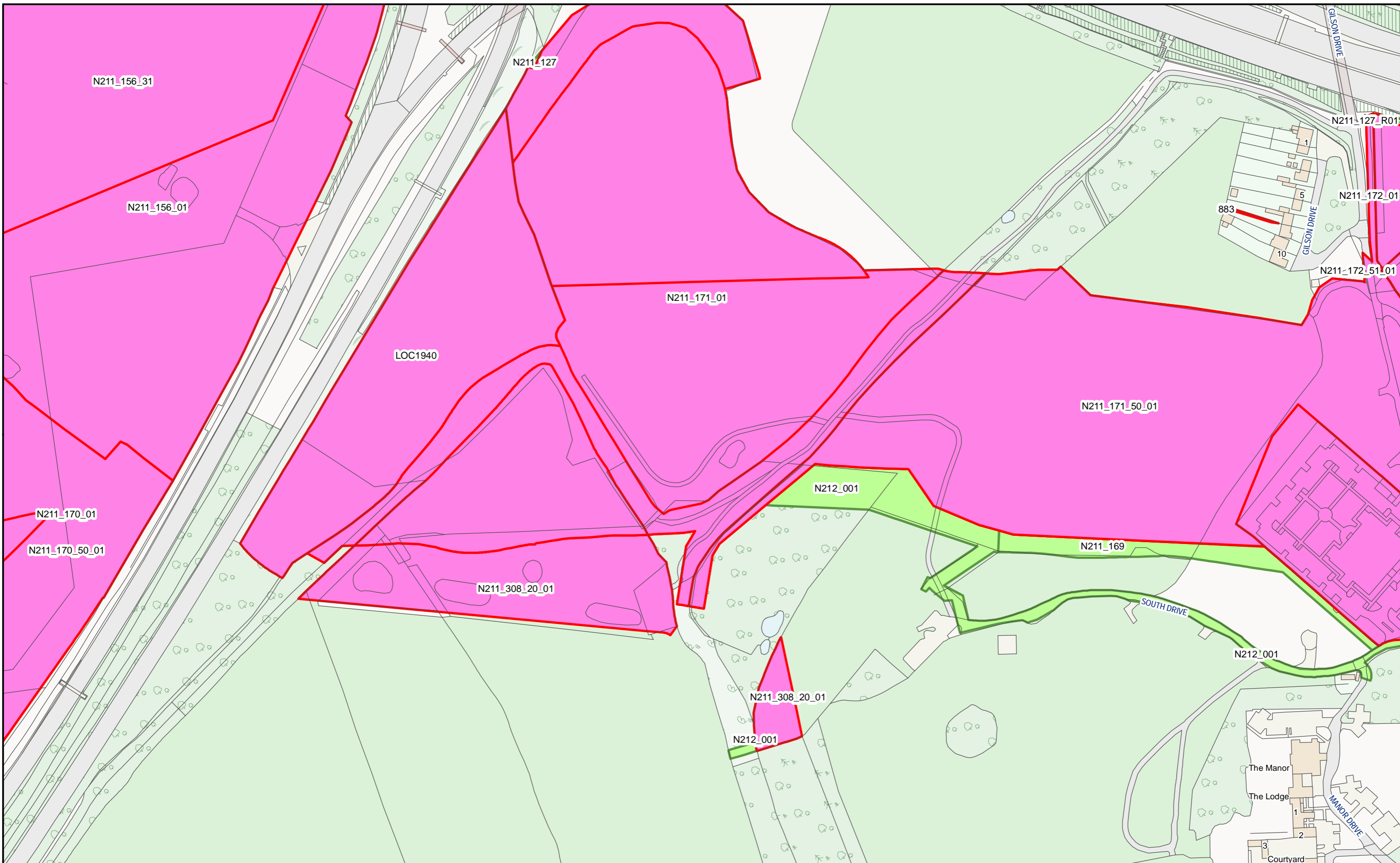
Date: 21/03/23

**SUPP-B-128**





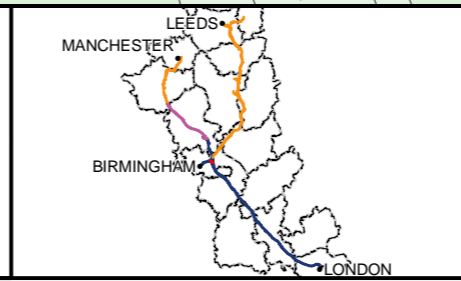




HS2 Ltd accept no responsibility for any circumstances, which arise from the reproduction of this map after alteration, amendment or abbreviation or if it issued in part or issued incomplete in any way.  
 © Crown copyright and database rights 2023  
 OS 100049190  
 Derived from (...cite the scale of the BGS data used...) scale BGS Digital Data under licence 2011/111 BP British Geological Survey, © NERC.  
 Contains Environment Agency information © Environment Agency and database right.  
 © Crown copyright material is reproduced with the permission of Land Registry under delegated authority from the Controller of HMSO.  
 This material was last updated on [date] and may not be copied, distributed, sold or published without the formal permission of Land Registry and Ordnance Survey. Only an official copy of a title plan or register obtained from the Land Registry may be used for legal or other official purposes. © Crown Copyright Ordnance Survey.

**Legend**

- Acquired Land (Freehold and leasehold)
- Temporary Possession Land S15/S16



High Speed Two  
 Phase One/ Phase 2A  
 Injunction Mapping

Map Number:  
 107

Page 165 of 268  
*Internal*

**HS2**

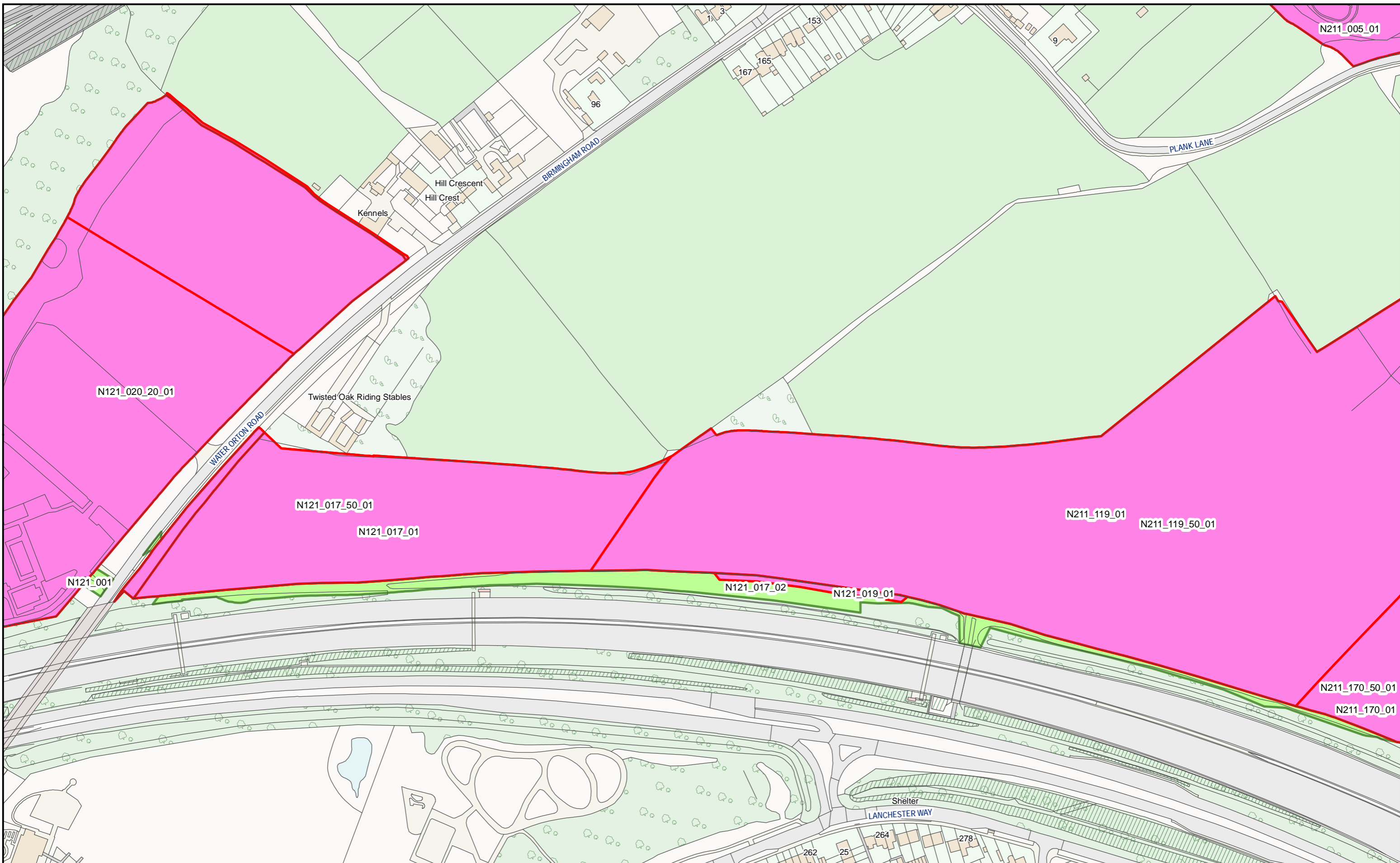
Scale at A3: 1:2,500

Registered in England. Registration number 06791686.  
 Registered office: 2 Snowhill, Queensway, Birmingham B4 6GA.

Doc Number: PH1-HS2-LP-MAP-000-000085-P02      Date: 21/03/23

**SUPP-B-131**





HS2 Ltd accept no responsibility for any circumstances, which arise from the reproduction of this map after alteration, amendment or abbreviation or if it issued in part or issued incomplete in any way.

© Crown copyright and database rights 2023  
OS 100049190

Derived from (...cite the scale of the BGS data used...) scale BGS Digital Data under licence 2011/111 BP British Geological Survey, © NERC.

Contains Environment Agency information © Environment Agency and database right.

© Crown copyright material is reproduced with the permission of Land Registry under delegated authority from the Controller of HMSO.

This material was last updated on [date] and may not be copied, distributed, sold or published without the formal permission of Land Registry and Ordnance Survey. Only an official copy of a title plan or register obtained from the Land Registry may be used for legal or other official purposes. © Crown Copyright Ordnance Survey.

**Legend**

- Acquired Land (Freehold and leasehold)
- Temporary Possession Land S15/S16



High Speed Two  
Phase One/ Phase 2A  
Injunction Mapping

Map Number:  
109

Page 167 of 268  
*Internal*

**HS2**

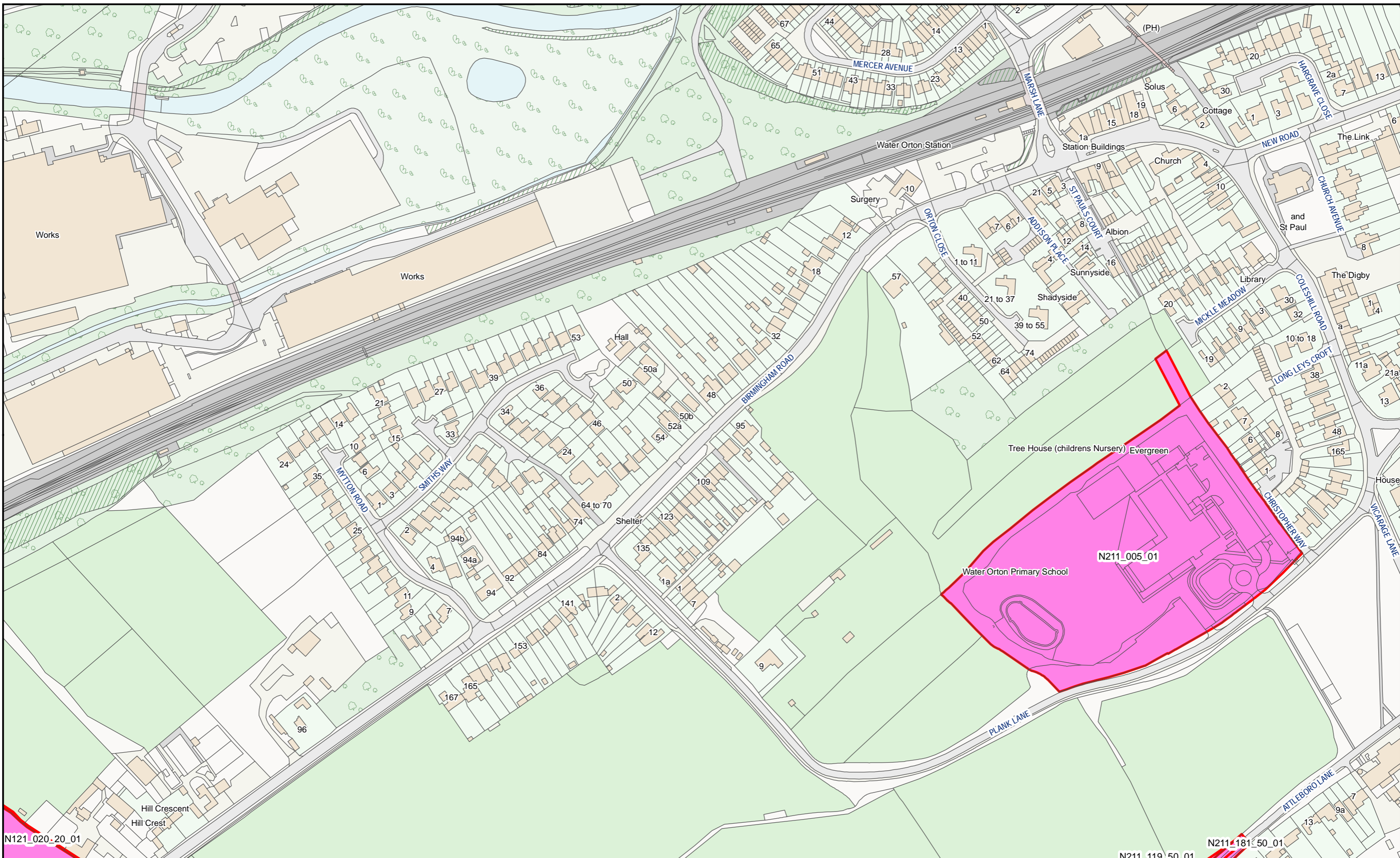
Registered in England. Registration number 06791686.  
Registered office: 2 Snowhill, Queensway, Birmingham B4 6GA.

Scale at A3: 1:2,500

Doc Number: PH1-HS2-LP-MAP-000-000085-P02

Date: 21/03/23

SUPP-B-133



HS2 Ltd accept no responsibility for any circumstances, which arise from the reproduction of this map after alteration, amendment or abbreviation or if it issued in part or issued incomplete in any way.

© Crown copyright and database rights 2023  
OS 100049190

Derived from (...cite the scale of the BGS data used...) scale BGS Digital Data under licence 2011/111 BP British Geological Survey, © NERC.

Contains Environment Agency information © Environment Agency and database right.

© Crown copyright material is reproduced with the permission of Land Registry under delegated authority from the Controller of HMSO.

This material was last updated on [date] and may not be copied, distributed, sold or published without the formal permission of Land Registry and Ordnance Survey. Only an official copy of a title plan or register obtained from the Land Registry may be used for legal or other official purposes. © Crown Copyright Ordnance Survey.

**Legend**

- Acquired Land (Freehold and leasehold)
- Temporary Possession Land S15/S16



High Speed Two  
Phase One/ Phase 2A  
Injunction Mapping

Map Number:  
109-R1

Page 168 of 268  
*Internal*

**HS2**

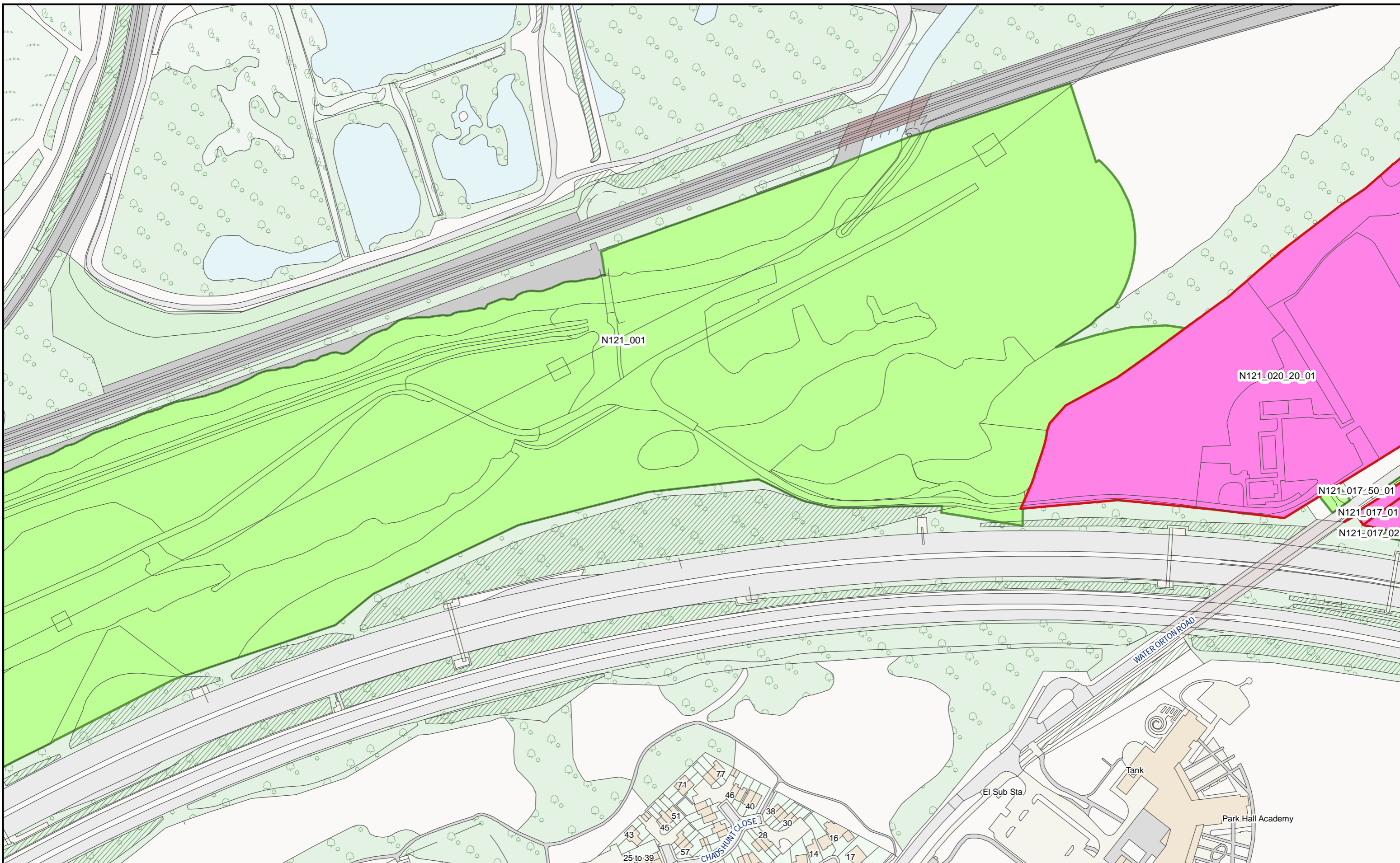
Registered in England. Registration number 06791686.  
Registered office: 2 Snowhill, Queensway, Birmingham B4 6GA.

Scale at A3: 1:2,500

Doc Number: PH1-HS2-LP-MAP-000-000085-P02

Date: 21/03/23

SUPP-B-134



HS2 Ltd accept no responsibility for any circumstances, which arise from the reproduction of this map after alteration, amendment or abbreviation or if it issued in part or issued incomplete in any way.

© Crown copyright and database rights 2023  
OS 100049190

Derived from (...cite the scale of the BGS data used...) scale BGS Digital Data under licence 2011/111 BP British Geological Survey, © NERC.

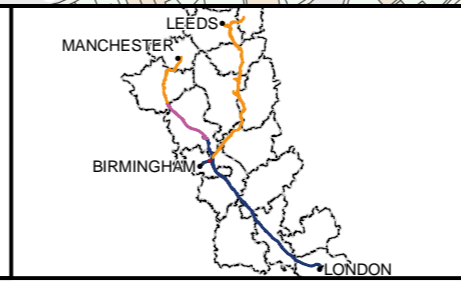
Contains Environment Agency information © Environment Agency and database right.

© Crown copyright material is reproduced with the permission of Land Registry under delegated authority from the Controller of HMSO.

This material was last updated on [date] and may not be copied, distributed, sold or published without the formal permission of Land Registry and Ordnance Survey. Only an official copy of a title plan or register obtained from the Land Registry may be used for legal or other official purposes. © Crown Copyright Ordnance Survey.

**Legend**

- Acquired Land (Freehold and leasehold)
- Temporary Possession Land S15/S16



High Speed Two  
Phase One/ Phase 2A  
Injunction Mapping

Map Number:  
110

Page 169 of 268  
*Internal*

**HS2**

Scale at A3: 1:2,500

Registered in England. Registration number 06791686.  
Registered office: 2 Snowhill, Queensway, Birmingham B4 6GA.

Doc Number: PH1-HS2-LP-MAP-000-000085-P02      Date: 21/03/23

**SUPP-B-135**



HS2 Ltd accept no responsibility for any circumstances, which arise from the reproduction of this map after alteration, amendment or abbreviation or if it issued in part or issued incomplete in any way.

© Crown copyright and database rights 2023  
OS 100049190

Derived from (...cite the scale of the BGS data used...) scale BGS Digital Data under licence 2011/111 BP British Geological Survey, © NERC.

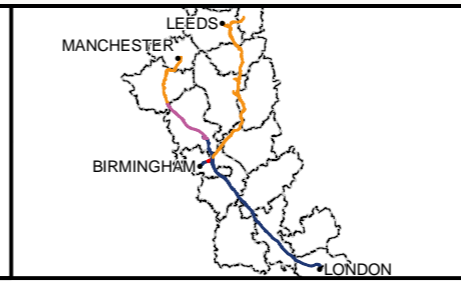
Contains Environment Agency information © Environment Agency and database right.

© Crown copyright material is reproduced with the permission of Land Registry under delegated authority from the Controller of HMSO.

This material was last updated on [date] and may not be copied, distributed, sold or published without the formal permission of Land Registry and Ordnance Survey. Only an official copy of a title plan or register obtained from the Land Registry may be used for legal or other official purposes. © Crown Copyright Ordnance Survey.

**Legend**

- Acquired Land (Freehold and leasehold)
- Temporary Possession Land S15/S16



High Speed Two  
Phase One/ Phase 2A  
Injunction Mapping

Map Number:  
111

Page 170 of 268  
*Internal*

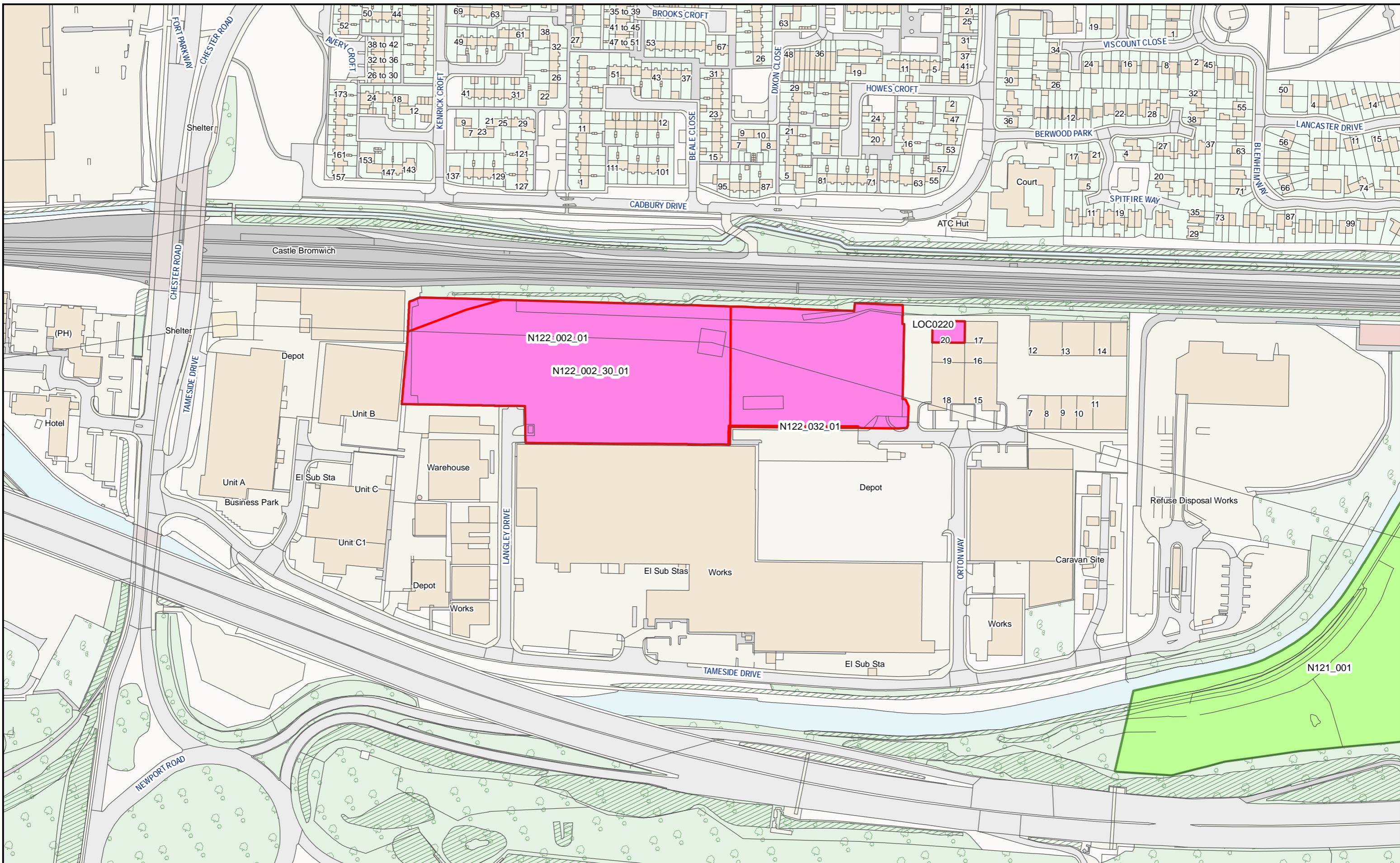
**HS2**

Registered in England. Registration number 06791686.  
Registered office: 2 Snowhill, Queensway, Birmingham B4 6GA.

Scale at A3: 1:2,500

Doc Number: PH1-HS2-LP-MAP-000-000085-P02      Date: 21/03/23





HS2 Ltd accept no responsibility for any circumstances, which arise from the reproduction of this map after alteration, amendment or abbreviation or if it issued in part or issued incomplete in any way.

© Crown copyright and database rights 2023  
OS 100049190

Derived from (...cite the scale of the BGS data used...) scale BGS Digital Data under licence 2011/111 BP British Geological Survey, © NERC.

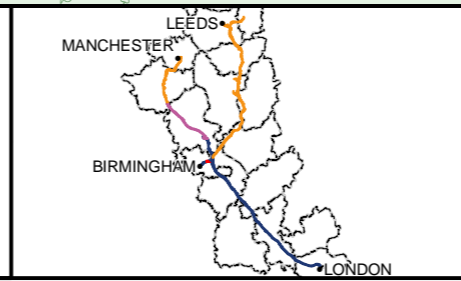
Contains Environment Agency information © Environment Agency and database right.

© Crown copyright material is reproduced with the permission of Land Registry under delegated authority from the Controller of HMSO.

This material was last updated on [date] and may not be copied, distributed, sold or published without the formal permission of Land Registry and Ordnance Survey. Only an official copy of a title plan or register obtained from the Land Registry may be used for legal or other official purposes. © Crown Copyright Ordnance Survey.

**Legend**

- Acquired Land (Freehold and leasehold)
- Temporary Possession Land S15/S16



High Speed Two  
Phase One/ Phase 2A  
Injunction Mapping

Map Number:  
112

Page 171 of 268  
*Internal*

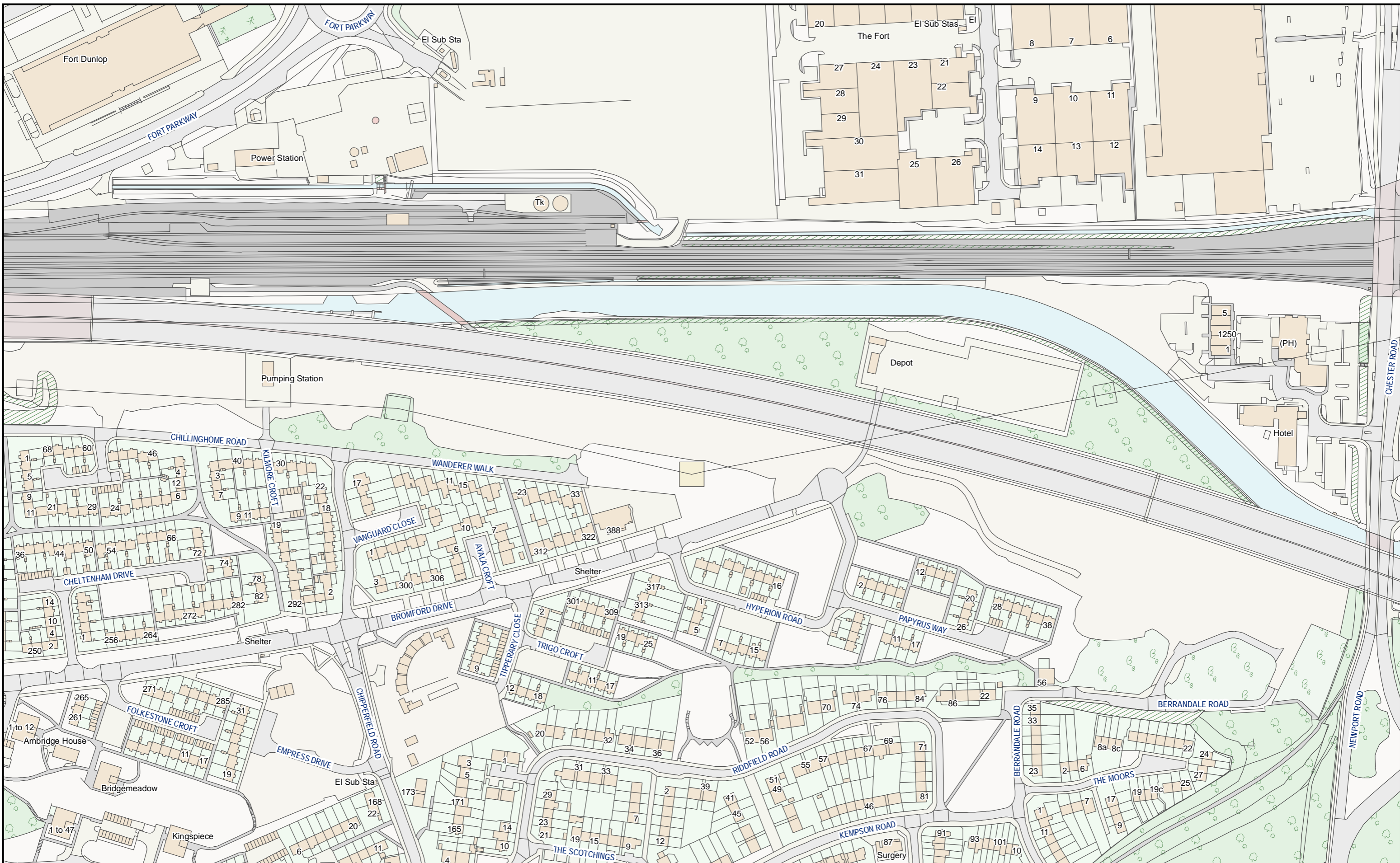
**HS2**

Registered in England. Registration number 06791686.  
Registered office: 2 Snowhill, Queensway, Birmingham B4 6GA.

Scale at A3: 1:2,500

Doc Number: PH1-HS2-LP-MAP-000-000085-P02      Date: 21/03/23

SUPP-B-137



HS2 Ltd accept no responsibility for any circumstances, which arise from the reproduction of this map after alteration, amendment or abbreviation or if it issued in part or issued incomplete in any way.

© Crown copyright and database rights 2023  
OS 100049190

Derived from (...cite the scale of the BGS data used...) scale BGS Digital Data under licence 2011/111 BP British Geological Survey, © NERC.

Contains Environment Agency information © Environment Agency and database right.

© Crown copyright material is reproduced with the permission of Land Registry under delegated authority from the Controller of HMSO.

This material was last updated on [date] and may not be copied, distributed, sold or published without the formal permission of Land Registry and Ordnance Survey. Only an official copy of a title plan or register obtained from the Land Registry may be used for legal or other official purposes. © Crown Copyright Ordnance Survey.

**Legend**

- Acquired Land (Freehold and leasehold)
- Temporary Possession Land S15/S16



High Speed Two  
Phase One/ Phase 2A  
Injunction Mapping

Map Number:  
113

Page 172 of 268  
*Internal*

**HS2**

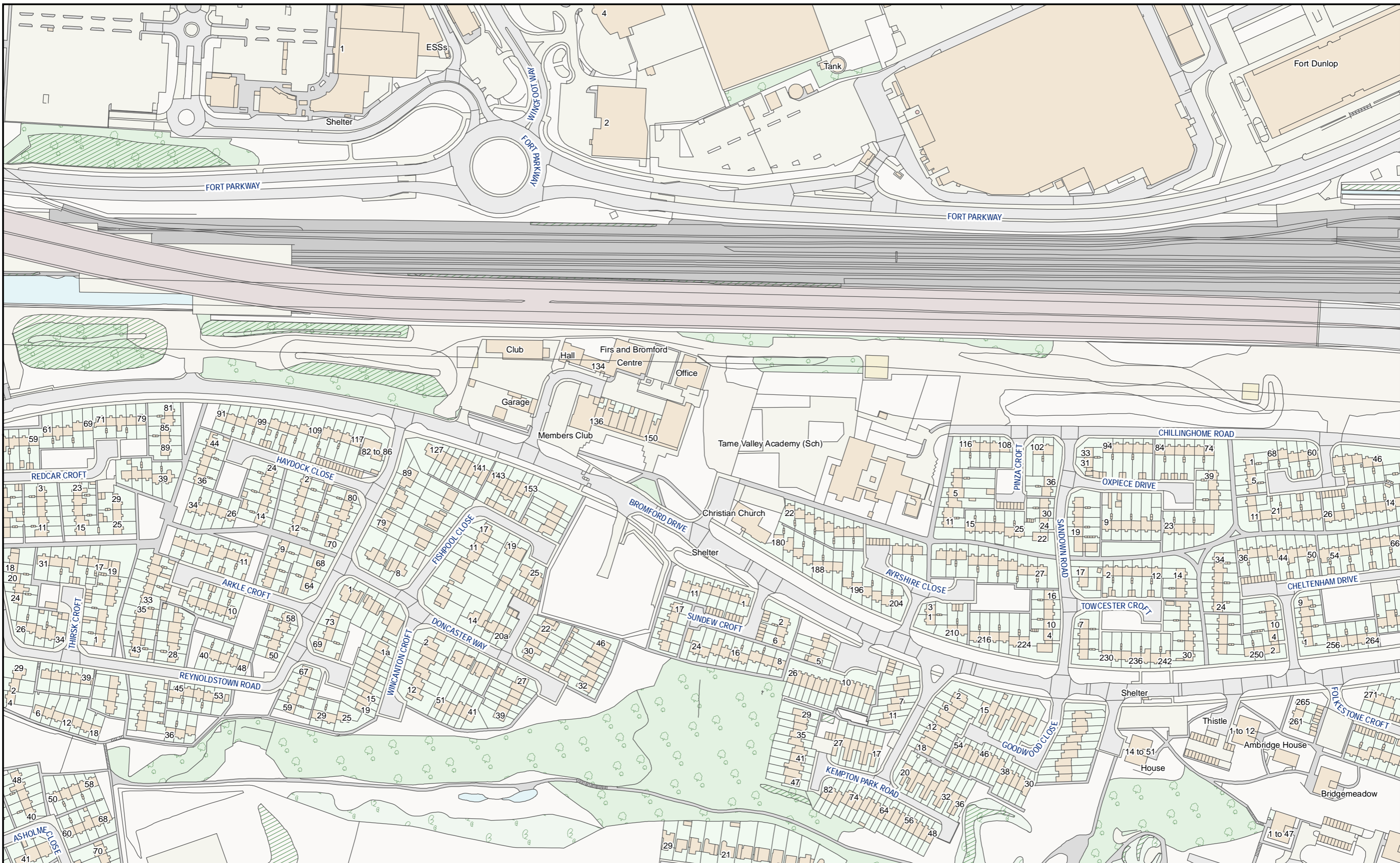
Registered in England. Registration number 06791686.  
Registered office: 2 Snowhill, Queensway, Birmingham B4 6QA.

Scale at A3: 1:2,500

Doc Number: PH1-HS2-LP-MAP-000-000085-P02

Date: 21/03/23

**SUPP-B-138**



HS2 Ltd accept no responsibility for any circumstances, which arise from the reproduction of this map after alteration, amendment or abbreviation or if it issued in part or issued incomplete in any way.

© Crown copyright and database rights 2023  
OS 100049190

Derived from (...cite the scale of the BGS data used...) scale BGS Digital Data under licence 2011/111 BP British Geological Survey, © NERC.

Contains Environment Agency information © Environment Agency and database right.

© Crown copyright material is reproduced with the permission of Land Registry under delegated authority from the Controller of HMSO.

This material was last updated on [date] and may not be copied, distributed, sold or published without the formal permission of Land Registry and Ordnance Survey. Only an official copy of a title plan or register obtained from the Land Registry may be used for legal or other official purposes. © Crown Copyright Ordnance Survey.

**Legend**

- Acquired Land (Freehold and leasehold)
- Temporary Possession Land S15/S16



High Speed Two  
Phase One/ Phase 2A  
Injunction Mapping

Map Number:  
114

Page 173 of 268  
*Internal*

**HS2**

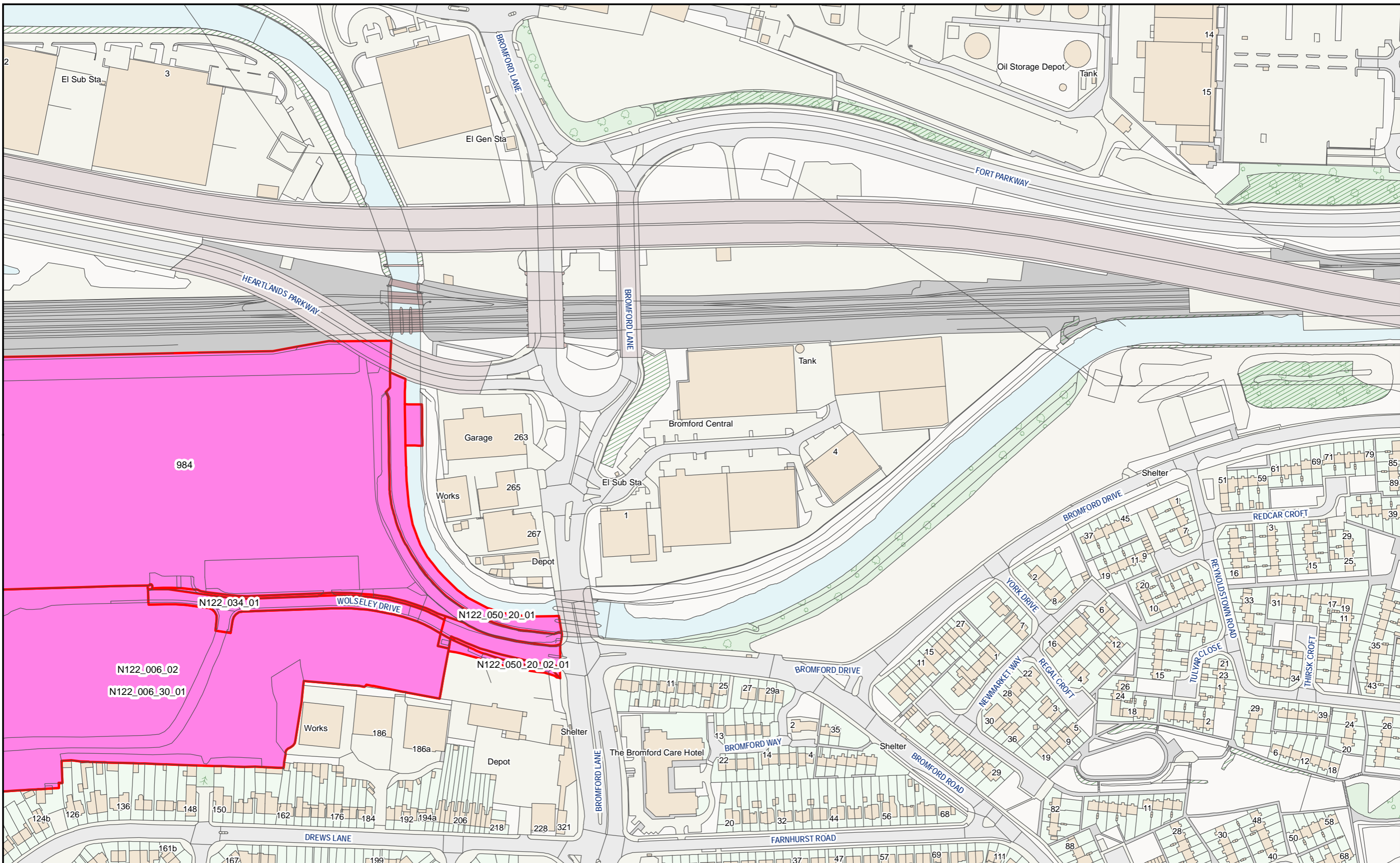
Registered in England. Registration number 06791686.  
Registered office: 2 Snowhill, Queensway, Birmingham B4 6GA.

Scale at A3: 1:2,500

Doc Number: PH1-HS2-LP-MAP-000-000085-P02

Date: 21/03/23

**SUPP-B-139**



HS2 Ltd accept no responsibility for any circumstances, which arise from the reproduction of this map after alteration, amendment or abbreviation or if it issued in part or issued incomplete in any way.

© Crown copyright and database rights 2023  
OS 100049190

Derived from (...cite the scale of the BGS data used...) scale BGS Digital Data under licence 2011/111 BP British Geological Survey, © NERC.

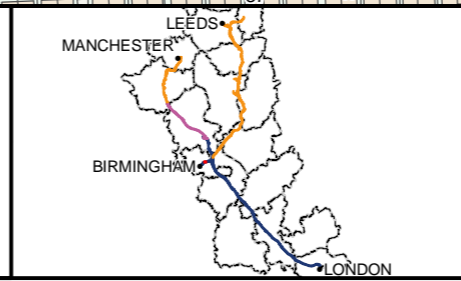
Contains Environment Agency information © Environment Agency and database right.

© Crown copyright material is reproduced with the permission of Land Registry under delegated authority from the Controller of HMSO.

This material was last updated on [date] and may not be copied, distributed, sold or published without the formal permission of Land Registry and Ordnance Survey. Only an official copy of a title plan or register obtained from the Land Registry may be used for legal or other official purposes. © Crown Copyright Ordnance Survey.

**Legend**

- █ Acquired Land (Freehold and leasehold)
- █ Temporary Possession Land S15/S16



High Speed Two  
Phase One/ Phase 2A  
Injunction Mapping

Map Number:  
115

Page 174 of 268  
*Internal*

**HS2**

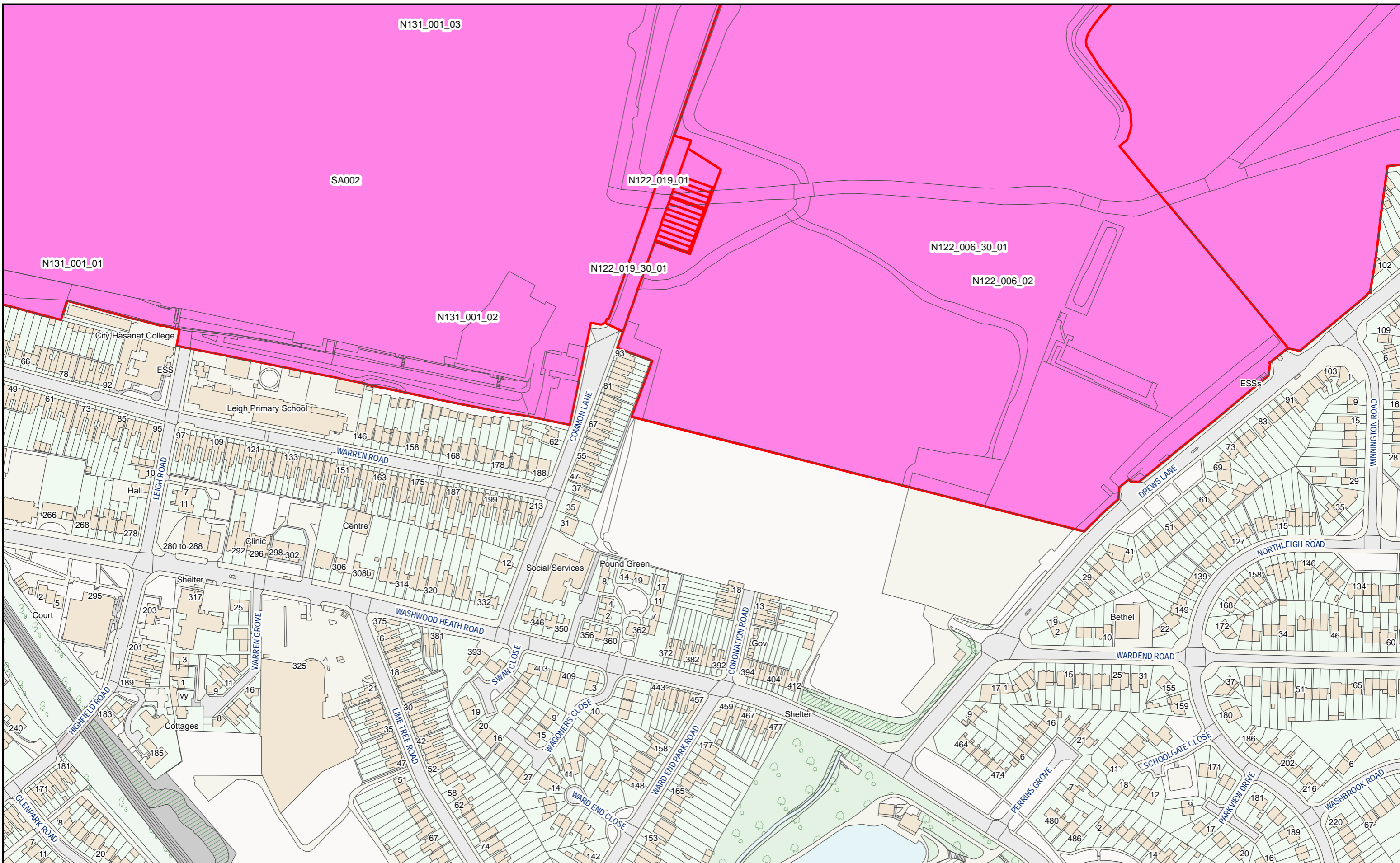
Scale at A3: 1:2,500

Registered in England. Registration number 06791686.  
Registered office: 2 Snowhill, Queensway, Birmingham B4 6GA.

Doc Number: PH1-HS2-LP-MAP-000-000085-P02      Date: 21/03/23

**SUPP-B-140**





HS2 Ltd accept no responsibility for any circumstances, which arise from the reproduction of this map after alteration, amendment or abbreviation or if it issued in part or issued incomplete in any way.

© Crown copyright and database rights 2023  
OS 100049190

Derived from (...cite the scale of the BGS data used...) scale BGS Digital Data under licence 2011/111 BP British Geological Survey, © NERC.

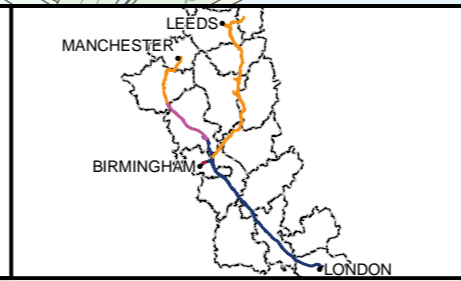
Contains Environment Agency information © Environment Agency and database right.

© Crown copyright material is reproduced with the permission of Land Registry under delegated authority from the Controller of HMSO.

This material was last updated on [date] and may not be copied, distributed, sold or published without the formal permission of Land Registry and Ordnance Survey. Only an official copy of a title plan or register obtained from the Land Registry may be used for legal or other official purposes. © Crown Copyright Ordnance Survey.

**Legend**

- Acquired Land (Freehold and leasehold)
- Temporary Possession Land S15/S16



High Speed Two  
Phase One/ Phase 2A  
Injunction Mapping

Map Number:  
116-L1

Page 176 of 268  
*Internal*

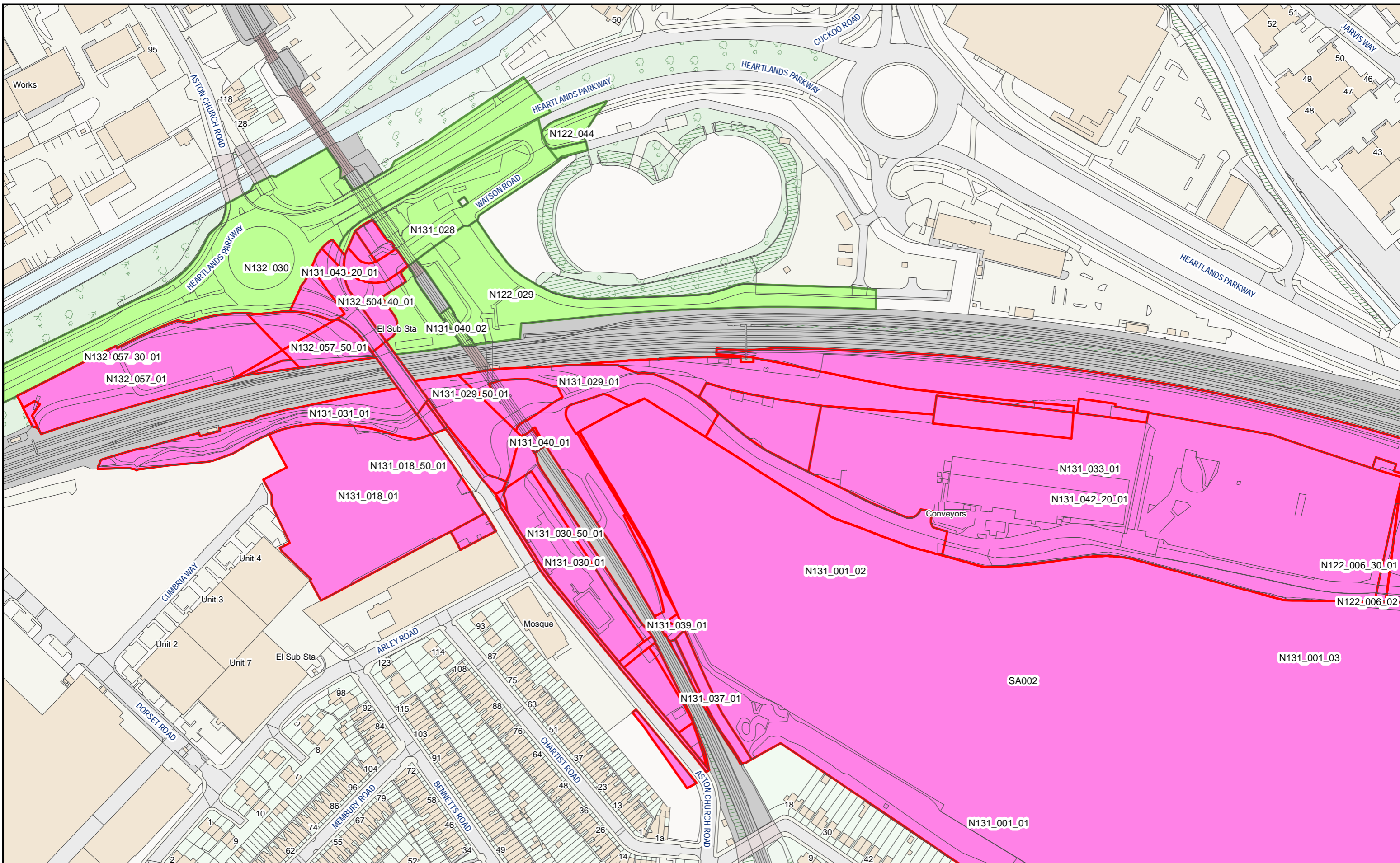
**HS2**

Scale at A3: 1:2,500

Registered in England. Registration number 06791686.  
Registered office: 2 Snowhill, Queensway, Birmingham B4 6GA.

Doc Number: PH1-HS2-LP-MAP-000-000085-P02      Date: 21/03/23

SUPP-B-142



HS2 Ltd accept no responsibility for any circumstances, which arise from the reproduction of this map after alteration, amendment or abbreviation or if it issued in part or issued incomplete in any way.

© Crown copyright and database rights 2023  
OS 100049190

Derived from (...cite the scale of the BGS data used...) scale BGS Digital Data under licence 2011/111 BP British Geological Survey, © NERC.

Contains Environment Agency information © Environment Agency and database right.

© Crown copyright material is reproduced with the permission of Land Registry under delegated authority from the Controller of HMSO.

This material was last updated on [date] and may not be copied, distributed, sold or published without the formal permission of Land Registry and Ordnance Survey. Only an official copy of a title plan or register obtained from the Land Registry may be used for legal or other official purposes. © Crown Copyright Ordnance Survey.

- Legend**
- Acquired Land (Freehold and leasehold)
  - Temporary Possession Land S15/S16



High Speed Two  
Phase One/ Phase 2A  
Injunction Mapping

Map Number:  
117

Page 177 of 268  
*Internal*

**HS2**

Scale at A3: 1:2,500

Registered in England. Registration number 06791686.  
Registered office: 2 Snowhill, Queensway, Birmingham B4 6GA.

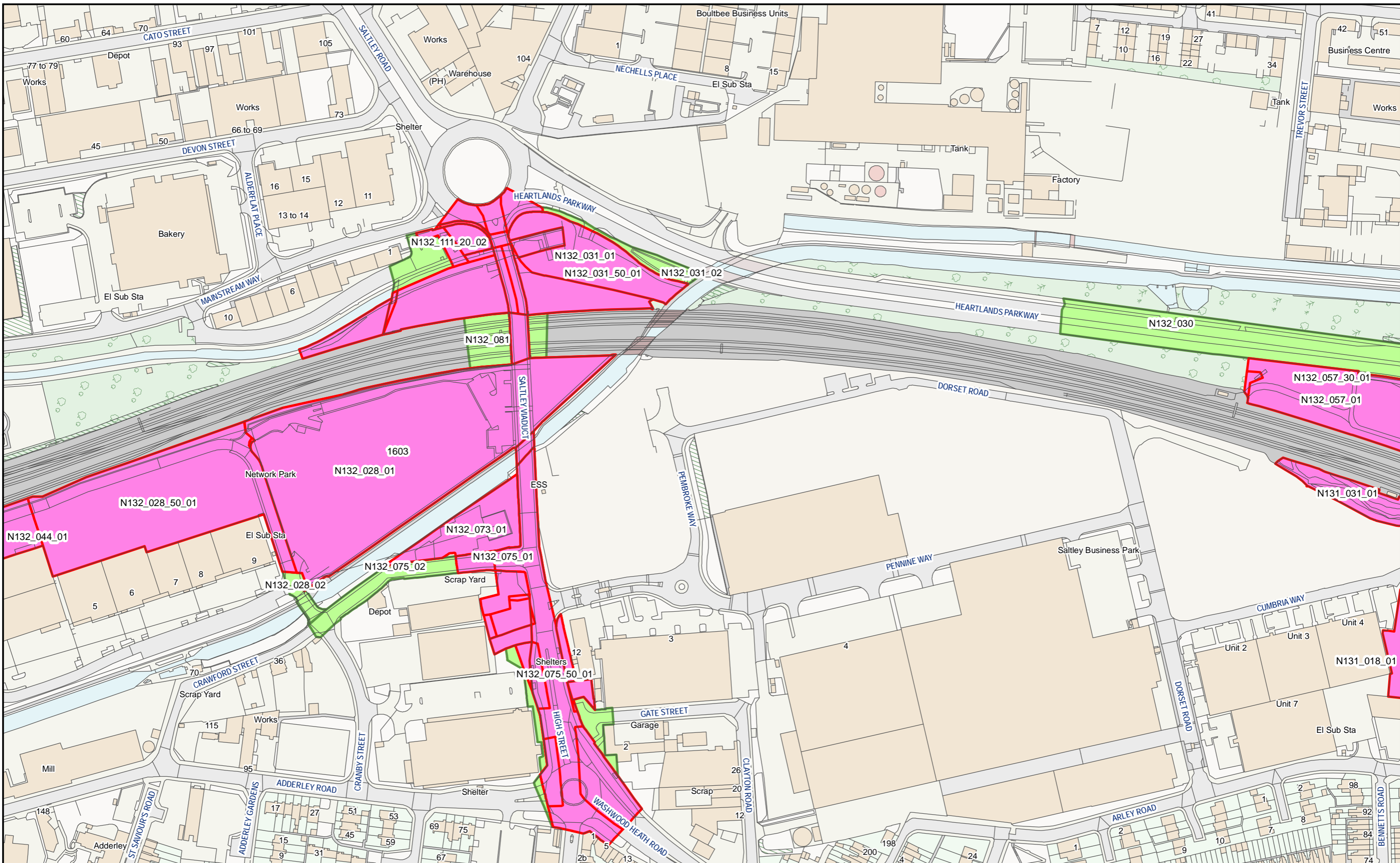
Doc Number: PH1-HS2-LP-MAP-000-000085-P02

Date: 21/03/23

MANCHESTER LEEDS  
BIRMINGHAM LONDON

0 24 48 72  
Metres

**SUPP-B-143**



HS2 Ltd accept no responsibility for any circumstances, which arise from the reproduction of this map after alteration, amendment or abbreviation or if it issued in part or issued incomplete in any way.

© Crown copyright and database rights 2023  
OS 100049190

Derived from (...cite the scale of the BGS data used...) scale BGS Digital Data under licence 2011/111 BP British Geological Survey, © NERC.

Contains Environment Agency information © Environment Agency and database right.

© Crown copyright material is reproduced with the permission of Land Registry under delegated authority from the Controller of HMSO.

This material was last updated on [date] and may not be copied, distributed, sold or published without the formal permission of Land Registry and Ordnance Survey. Only an official copy of a title plan or register obtained from the Land Registry may be used for legal or other official purposes. © Crown Copyright Ordnance Survey.

**Legend**

- Acquired Land (Freehold and leasehold)
- Temporary Possession Land S15/S16



High Speed Two  
Phase One/ Phase 2A  
Injunction Mapping

Map Number:  
118

Page 178 of 268  
*Internal*

**HS2**

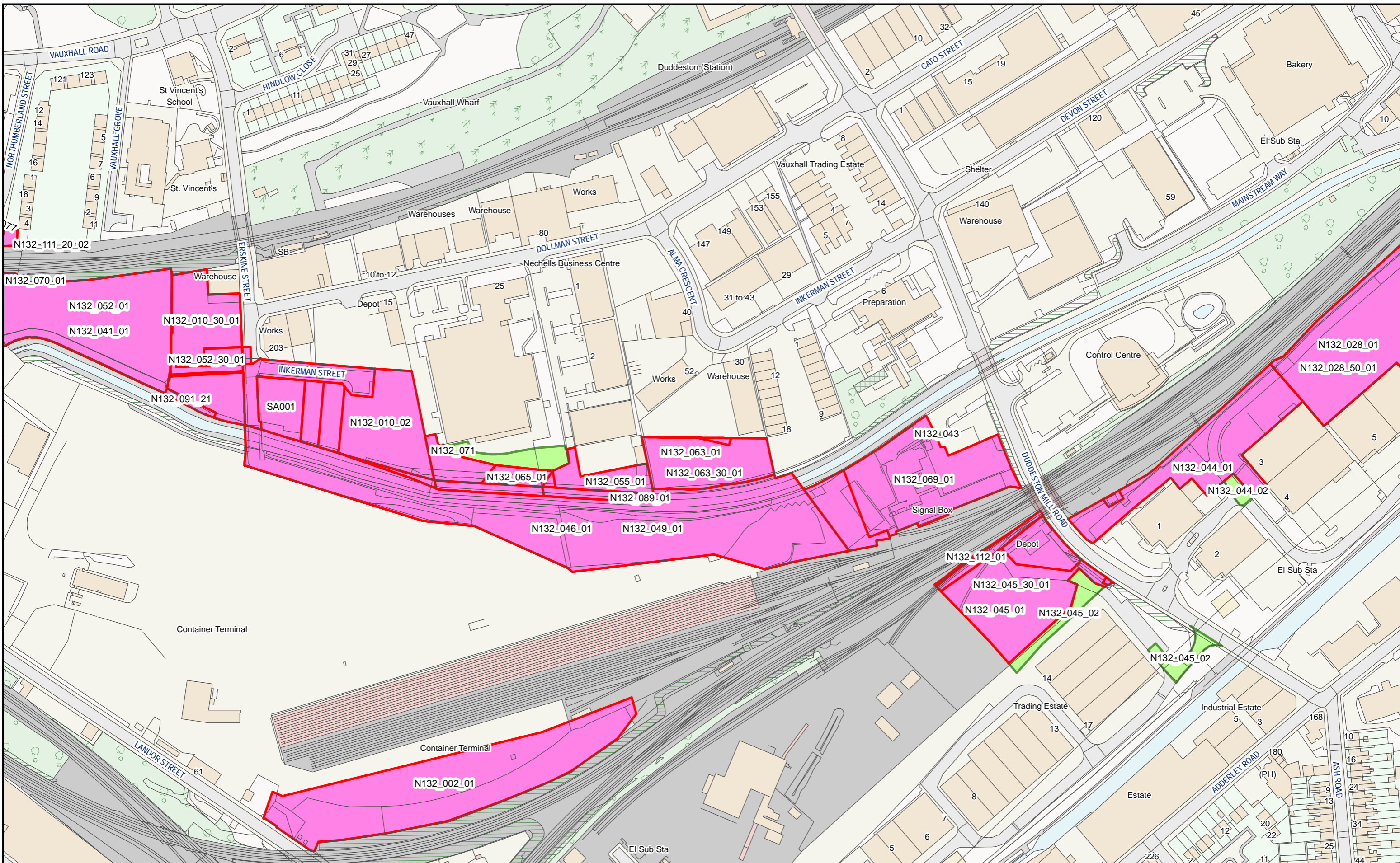
Scale at A3: 1:2,500

Registered in England. Registration number 06791686.  
Registered office: 2 Snowhill, Queensway, Birmingham B4 6GA.

Doc Number: PH1-HS2-LP-MAP-000-000085-P02      Date: 21/03/23

**SUPP-B-144**





HS2 Ltd accept no responsibility for any circumstances, which arise from the reproduction of this map after alteration, amendment or abbreviation or if it issued in part or issued incomplete in any way.  
 © Crown copyright and database rights 2023  
 OS 100049190  
 Derived from (...cite the scale of the BGS data used...) scale BGS Digital Data under licence 2011/111 BP British Geological Survey, © NERC.  
 Contains Environment Agency information © Environment Agency and database right.  
 © Crown copyright material is reproduced with the permission of Land Registry under delegated authority from the Controller of HMSO.  
 This material was last updated on [date] and may not be copied, distributed, sold or published without the formal permission of Land Registry and Ordnance Survey. Only an official copy of a title plan or register obtained from the Land Registry may be used for legal or other official purposes. © Crown Copyright Ordnance Survey.

**Legend**

- Acquired Land (Freehold and leasehold)
- Temporary Possession Land S15/S16



High Speed Two  
 Phase One/ Phase 2A  
 Injunction Mapping

Map Number:  
 119

Page 179 of 268  
*Internal*

**HS2**

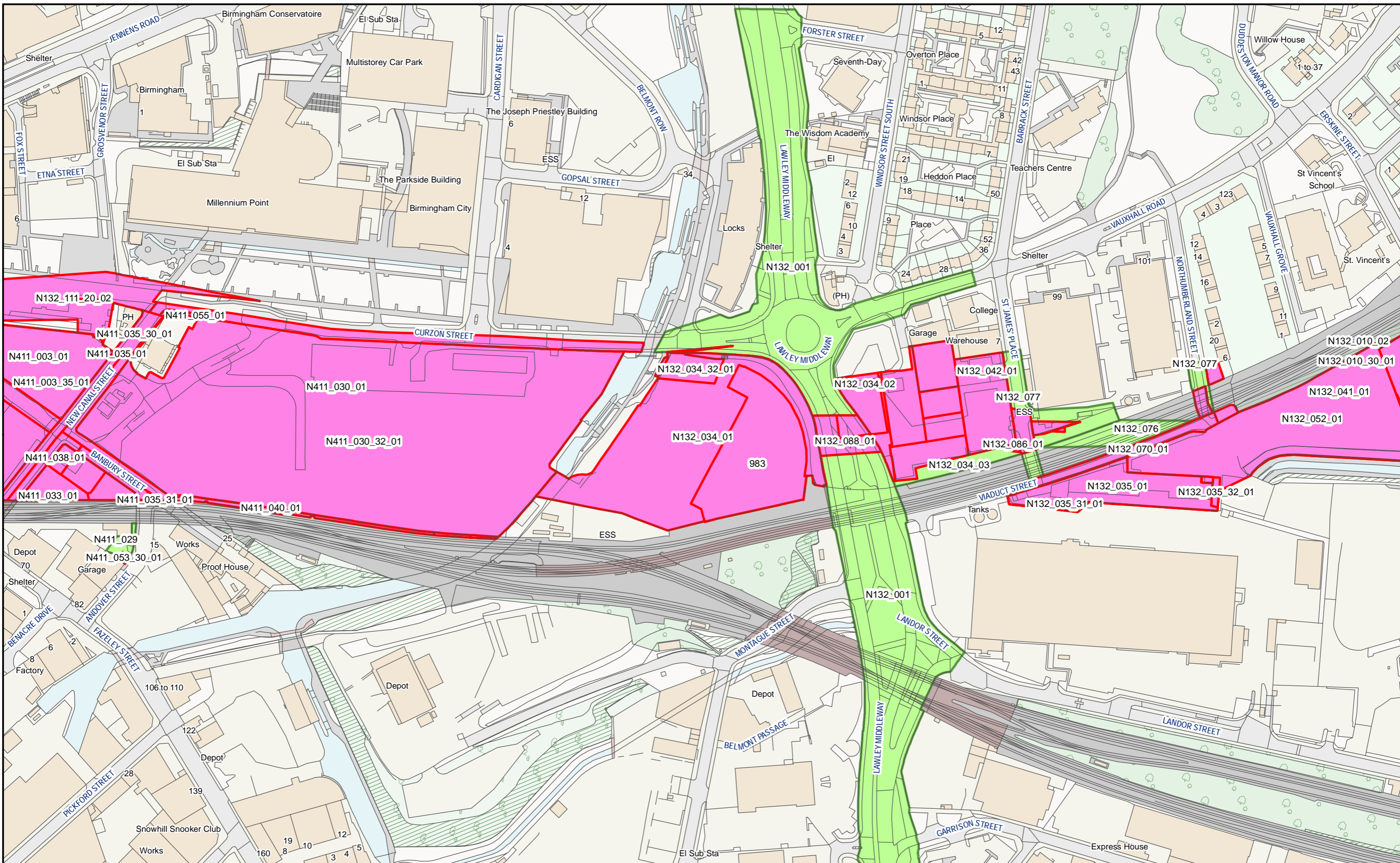
Registered in England. Registration number 06791686.  
 Registered office: 2 Snowhill, Queensway, Birmingham B4 6GA.

Scale at A3: 1:2,500

Doc Number: PH1-HS2-LP-MAP-000-000085-P02

Date: 21/03/23

SUPP-B-145



HS2 Ltd accept no responsibility for any circumstances, which arise from the reproduction of this map after alteration, amendment or abbreviation or if it issued in part or issued incomplete in any way.  
 © Crown copyright and database rights 2023  
 OS 100049190  
 Derived from (...cite the scale of the BGS data used...) scale BGS Digital Data under licence 2011/111 BP British Geological Survey, © NERC.  
 Contains Environment Agency information © Environment Agency and database right.  
 © Crown copyright material is reproduced with the permission of Land Registry under delegated authority from the Controller of HMSO.  
 This material was last updated on [date] and may not be copied, distributed, sold or published without the formal permission of Land Registry and Ordnance Survey. Only an official copy of a title plan or register obtained from the Land Registry may be used for legal or other official purposes. © Crown Copyright Ordnance Survey.

**Legend**

- Acquired Land (Freehold and leasehold)
- Temporary Possession Land S15/S16



High Speed Two  
 Phase One/ Phase 2A  
 Injunction Mapping

Map Number:  
 120

Page 180 of 268  
*Internal*

**HS2**

Registered in England. Registration number 06791686.  
 Registered office: 2 Snowhill, Queensway, Birmingham B4 6GA.

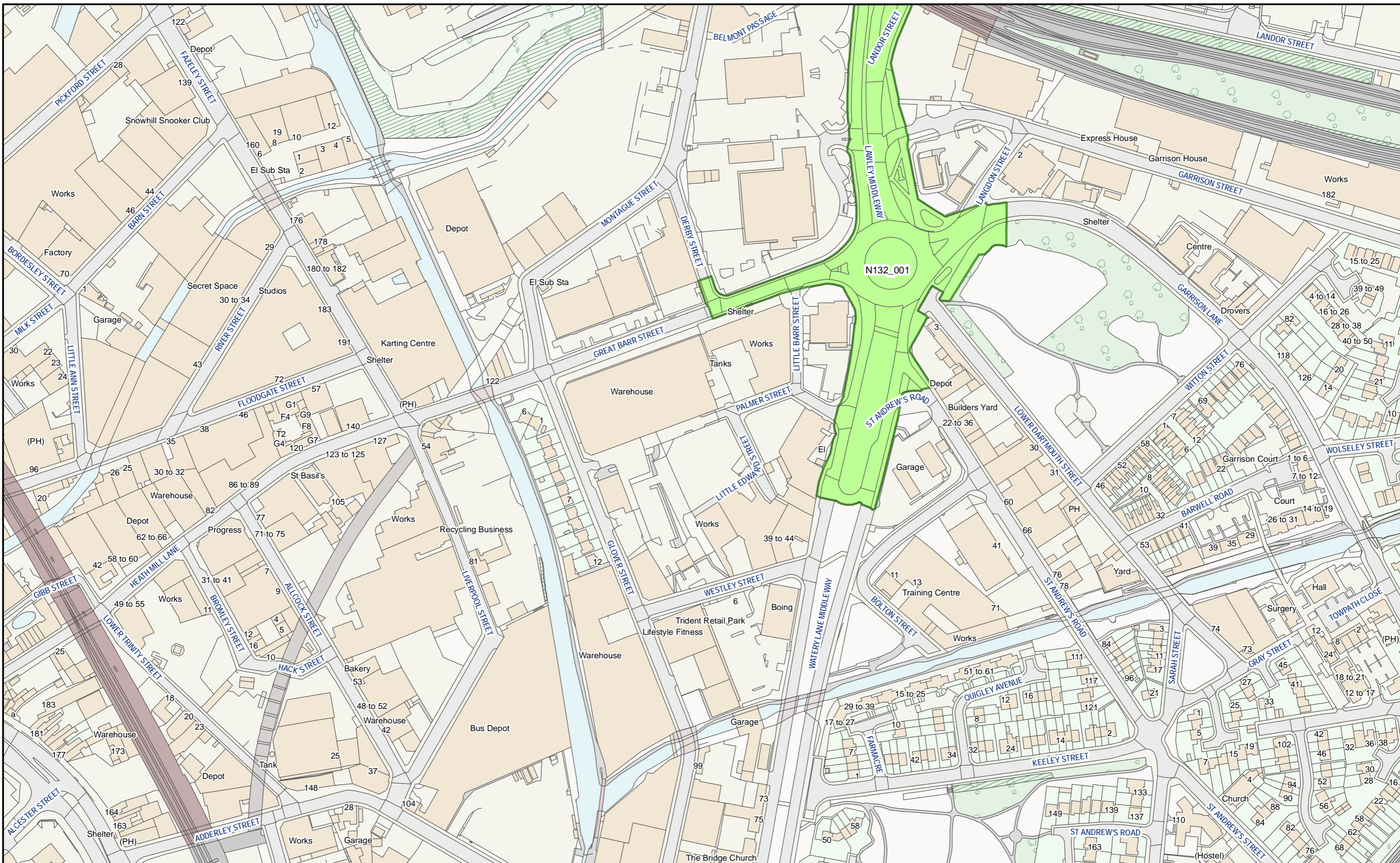
Scale at A3: 1:2,500

0 24 48 72  
 Metres

Doc Number: PH1-HS2-LP-MAP-000-000085-P02

Date: 21/03/23

**SUPP-B-146**



HS2 Ltd accept no responsibility for any circumstances, which arise from the reproduction of this map after alteration, amendment or abbreviation or if it issued in part or issued incomplete in any way.

© Crown copyright and database rights 2023  
OS 100049190

Derived from (...cite the scale of the BGS data used...) scale BGS Digital Data under licence 2011/111 BP British Geological Survey, © NERC.

Contains Environment Agency information © Environment Agency and database right.

© Crown copyright material is reproduced with the permission of Land Registry under delegated authority from the Controller of HMSO.

This material was last updated on [date] and may not be copied, distributed, sold or published without the formal permission of Land Registry and Ordnance Survey. Only an official copy of a title plan or register obtained from the Land Registry may be used for legal or other official purposes. © Crown Copyright Ordnance Survey.

**Legend**

- Acquired Land (Freehold and leasehold)
- Temporary Possession Land S15/S16



High Speed Two  
Phase One/ Phase 2A  
Injunction Mapping

Map Number:  
120-L1

Page 181 of 268  
*Internal*

**HS2**

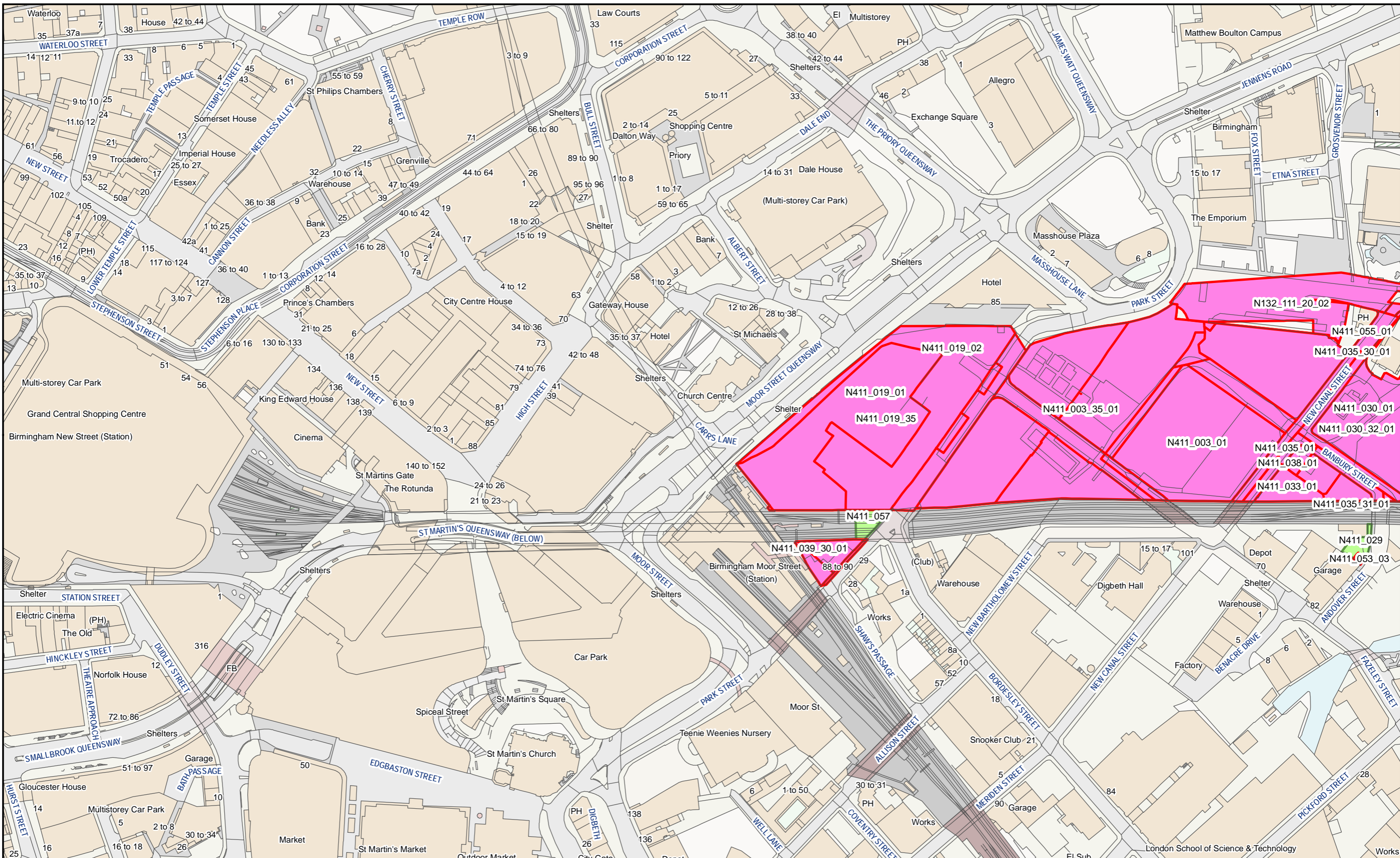
Registered in England. Registration number 06791686.  
Registered office: 2 Snowhill, Queensway, Birmingham B4 6GA.

Scale at A3: 1:2,500

Doc Number: PH1-HS2-LP-MAP-000-000085-P02

Date: 21/03/23

SUPP-B-147



HS2 Ltd accept no responsibility for any circumstances, which arise from the reproduction of this map after alteration, amendment or abbreviation or if it issued in part or issued incomplete in any way.

© Crown copyright and database rights 2023  
OS 100049190

Derived from (...cite the scale of the BGS data used...) scale BGS Digital Data under licence 2011/111 BP British Geological Survey, © NERC.

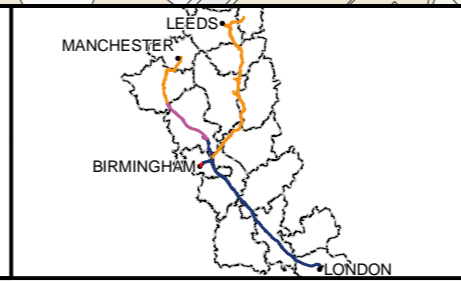
Contains Environment Agency information © Environment Agency and database right.

© Crown copyright material is reproduced with the permission of Land Registry under delegated authority from the Controller of HMSO.

This material was last updated on [date] and may not be copied, distributed, sold or published without the formal permission of Land Registry and Ordnance Survey. Only an official copy of a title plan or register obtained from the Land Registry may be used for legal or other official purposes. © Crown Copyright Ordnance Survey.

**Legend**

- Acquired Land (Freehold and leasehold)
- Temporary Possession Land S15/S16



High Speed Two  
Phase One/ Phase 2A  
Injunction Mapping

Map Number:  
121

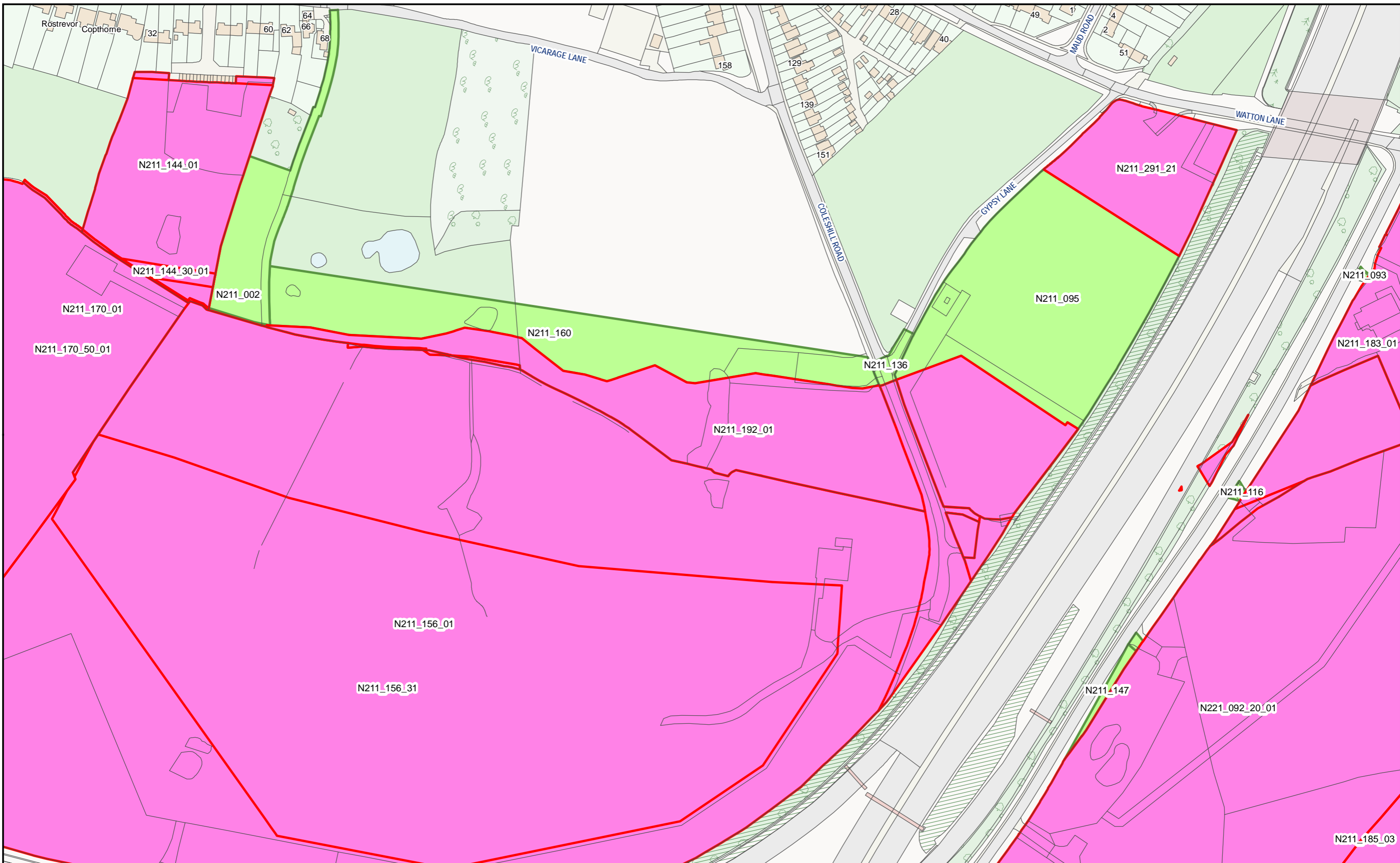
Page 182 of 268  
*Internal*

**HS2** Scale at A3: 1:2,500

Registered in England. Registration number 06791686.  
Registered office: 2 Snowhill, Queensway, Birmingham B4 6GA.

Doc Number: PH1-HS2-LP-MAP-000-000085-P02 Date: 21/03/23

**SUPP-B-148**



HS2 Ltd accept no responsibility for any circumstances, which arise from the reproduction of this map after alteration, amendment or abbreviation or if it issued in part or issued incomplete in any way.

© Crown copyright and database rights 2023  
OS 100049190

Derived from (...cite the scale of the BGS data used...) scale BGS Digital Data under licence 2011/111 BP British Geological Survey, © NERC.

Contains Environment Agency information © Environment Agency and database right.

© Crown copyright material is reproduced with the permission of Land Registry under delegated authority from the Controller of HMSO.

This material was last updated on [date] and may not be copied, distributed, sold or published without the formal permission of Land Registry and Ordnance Survey. Only an official copy of a title plan or register obtained from the Land Registry may be used for legal or other official purposes. © Crown Copyright Ordnance Survey.

**Legend**

- Acquired Land (Freehold and leasehold)
- Temporary Possession Land S15/S16



High Speed Two  
Phase One/ Phase 2A  
Injunction Mapping

Map Number:  
122

Page 183 of 268  
*Internal*

**HS2**

Registered in England. Registration number 06791686.  
Registered office: 2 Snowhill, Queensway, Birmingham B4 6QA.

Scale at A3: 1:2,500

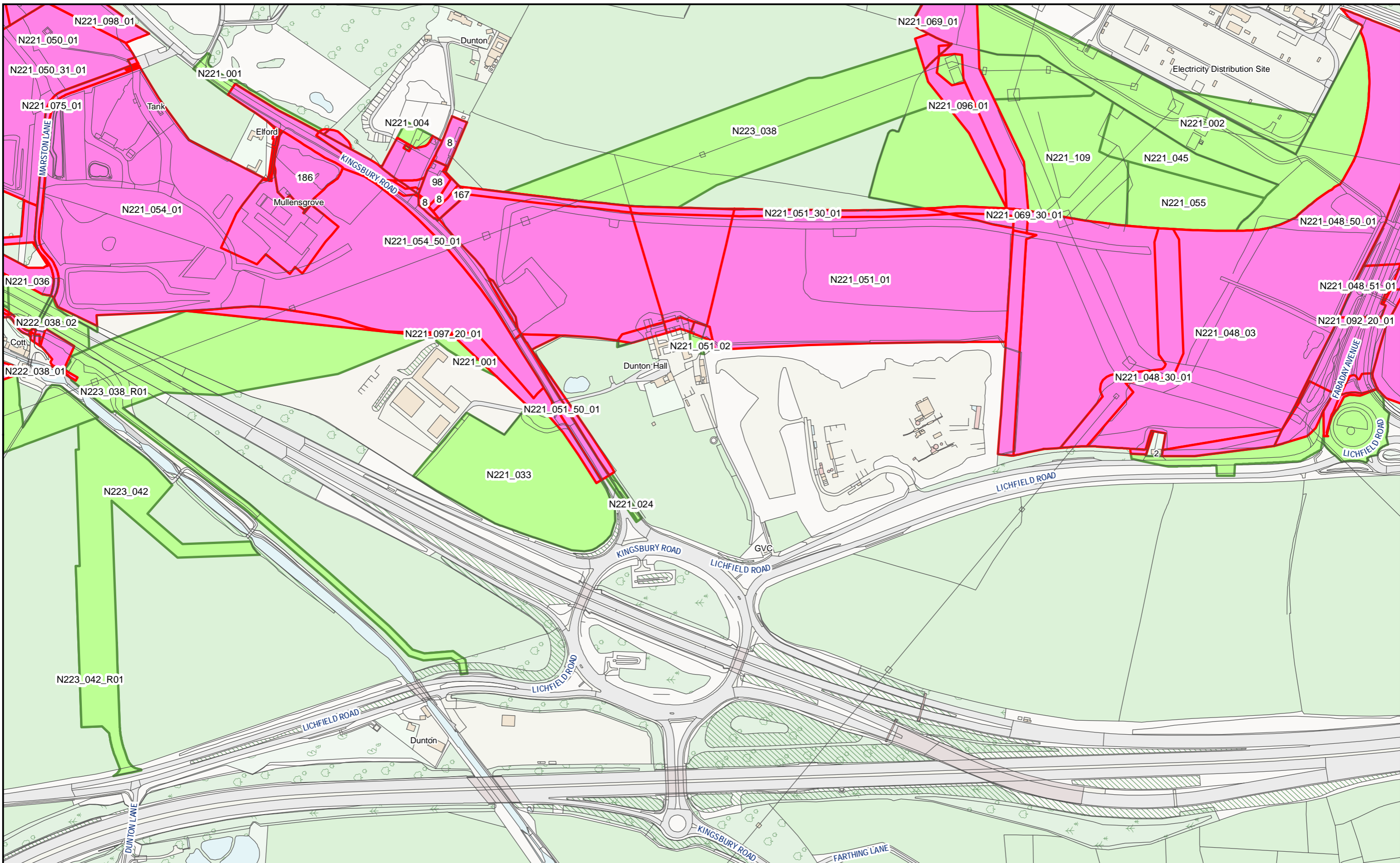
Doc Number: PH1-HS2-LP-MAP-000-000085-P02

Date: 21/03/23

SUPP-B-149







HS2 Ltd accept no responsibility for any circumstances, which arise from the reproduction of this map after alteration, amendment or abbreviation or if it issued in part or issued incomplete in any way.

© Crown copyright and database rights 2023  
OS 100049190

Derived from (...cite the scale of the BGS data used...) scale BGS Digital Data under licence 2011/111 BP British Geological Survey, © NERC.

Contains Environment Agency information © Environment Agency and database right.

© Crown copyright material is reproduced with the permission of Land Registry under delegated authority from the Controller of HMSO.

This material was last updated on [date] and may not be copied, distributed, sold or published without the formal permission of Land Registry and Ordnance Survey. Only an official copy of a title plan or register obtained from the Land Registry may be used for legal or other official purposes. © Crown Copyright Ordnance Survey.

**Legend**

- Acquired Land (Freehold and leasehold)
- Temporary Possession Land S15/S16



High Speed Two  
Phase One/ Phase 2A  
Injunction Mapping

Map Number:  
124

Page 186 of 268  
*Internal*

**HS2**

Registered in England. Registration number 06791686.  
Registered office: 2 Snowhill, Queensway, Birmingham B4 6GA.

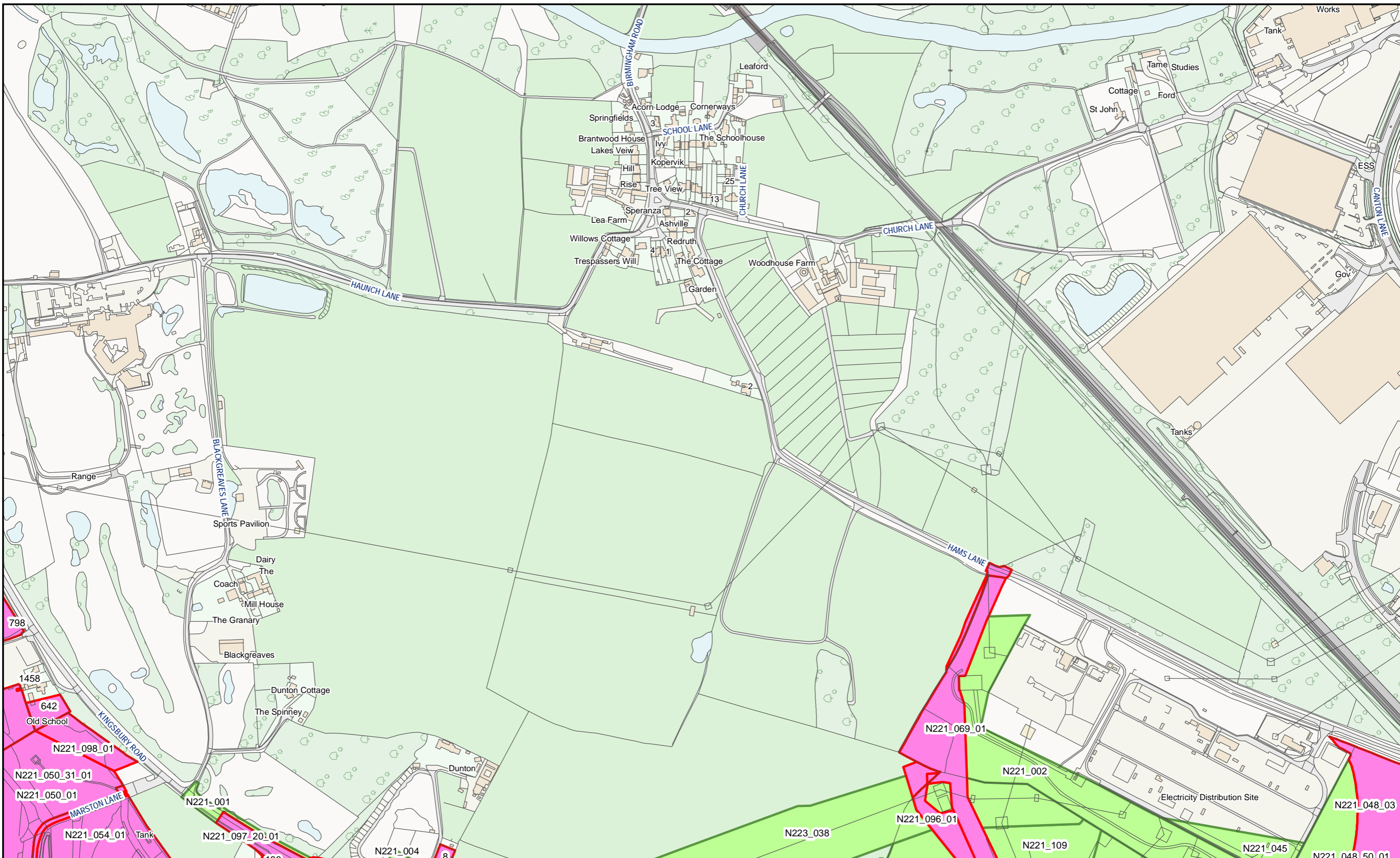
Scale at A3: 1:5,000

Doc Number: PH1-HS2-LP-MAP-000-000085-P02

Date: 21/03/23

SUPP-B-152





HS2 Ltd accept no responsibility for any circumstances, which arise from the reproduction of this map after alteration, amendment or abbreviation or if it issued in part or issued incomplete in any way.

© Crown copyright and database rights 2023  
OS 100049190

Derived from (...cite the scale of the BGS data used...) scale BGS Digital Data under licence 2011/111 BP British Geological Survey, © NERC.

Contains Environment Agency information © Environment Agency and database right.

© Crown copyright material is reproduced with the permission of Land Registry under delegated authority from the Controller of HMSO.

This material was last updated on [date] and may not be copied, distributed, sold or published without the formal permission of Land Registry and Ordnance Survey. Only an official copy of a title plan or register obtained from the Land Registry may be used for legal or other official purposes. © Crown Copyright Ordnance Survey.

**Legend**

- Acquired Land (Freehold and leasehold)
- Temporary Possession Land S15/S16



High Speed Two  
Phase One/ Phase 2A  
Injunction Mapping

Map Number:  
124-R1

Page 187 of 268  
*Internal*

**HS2**

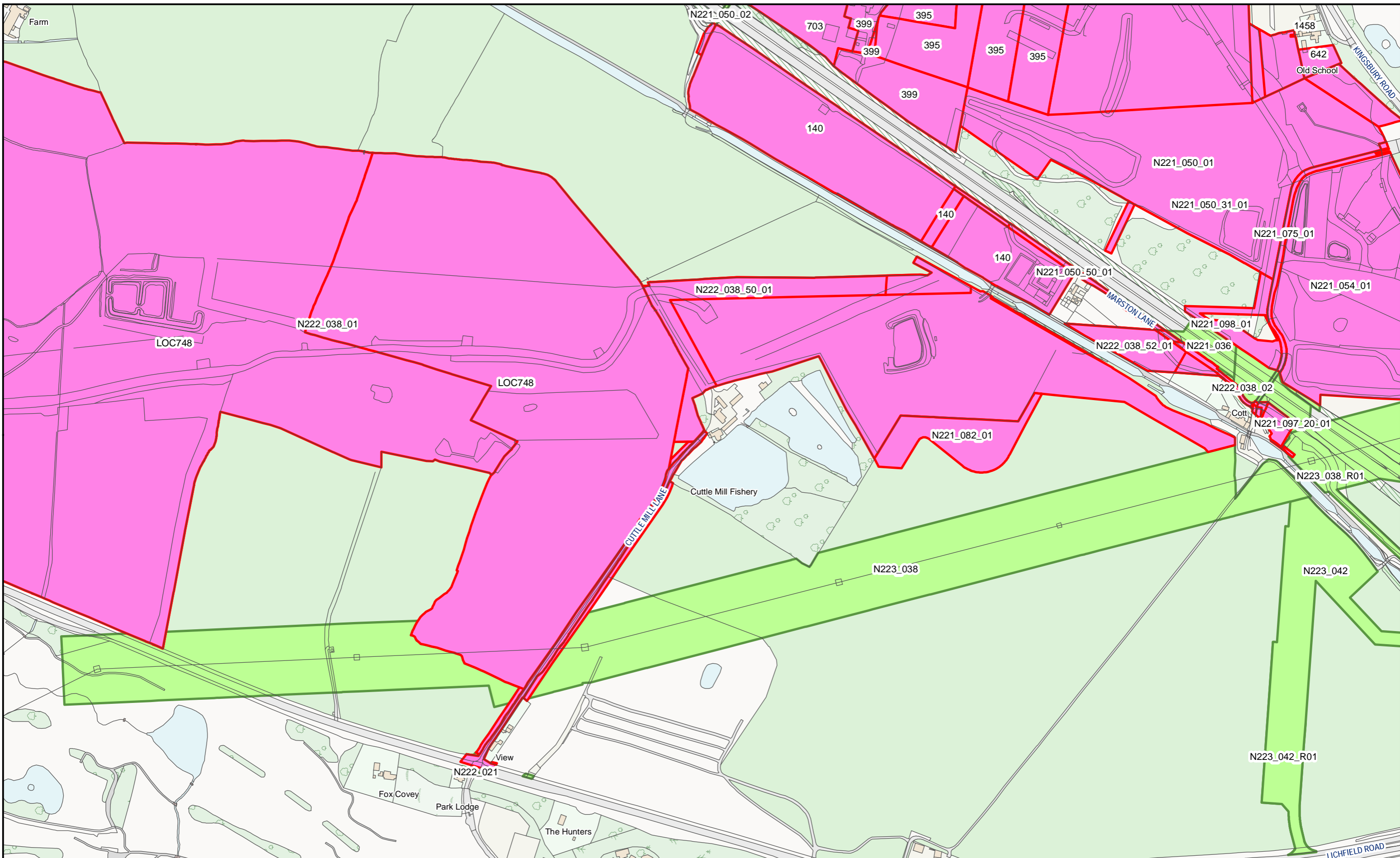
Scale at A3: 1:5,000

Registered in England. Registration number 06791686.  
Registered office: 2 Snowhill, Queensway, Birmingham B4 6GA.

0 50 100 150  
Metres

**Doc Number:** PH1-HS2-LP-MAP-000-000085-P02 **Date:** 21/03/23

**SUPP-B-153**



HS2 Ltd accept no responsibility for any circumstances, which arise from the reproduction of this map after alteration, amendment or abbreviation or if it issued in part or issued incomplete in any way.

© Crown copyright and database rights 2023  
OS 100049190

Derived from (...cite the scale of the BGS data used...) scale BGS Digital Data under licence 2011/111 BP British Geological Survey, © NERC.

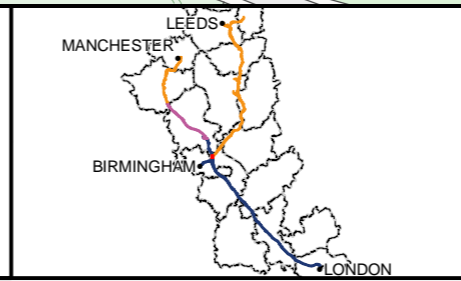
Contains Environment Agency information © Environment Agency and database right.

© Crown copyright material is reproduced with the permission of Land Registry under delegated authority from the Controller of HMSO.

This material was last updated on [date] and may not be copied, distributed, sold or published without the formal permission of Land Registry and Ordnance Survey. Only an official copy of a title plan or register obtained from the Land Registry may be used for legal or other official purposes. © Crown Copyright Ordnance Survey.

**Legend**

- Acquired Land (Freehold and leasehold)
- Temporary Possession Land S15/S16



High Speed Two  
Phase One/ Phase 2A  
Injunction Mapping

Map Number:  
125

Page 188 of 268  
*Internal*

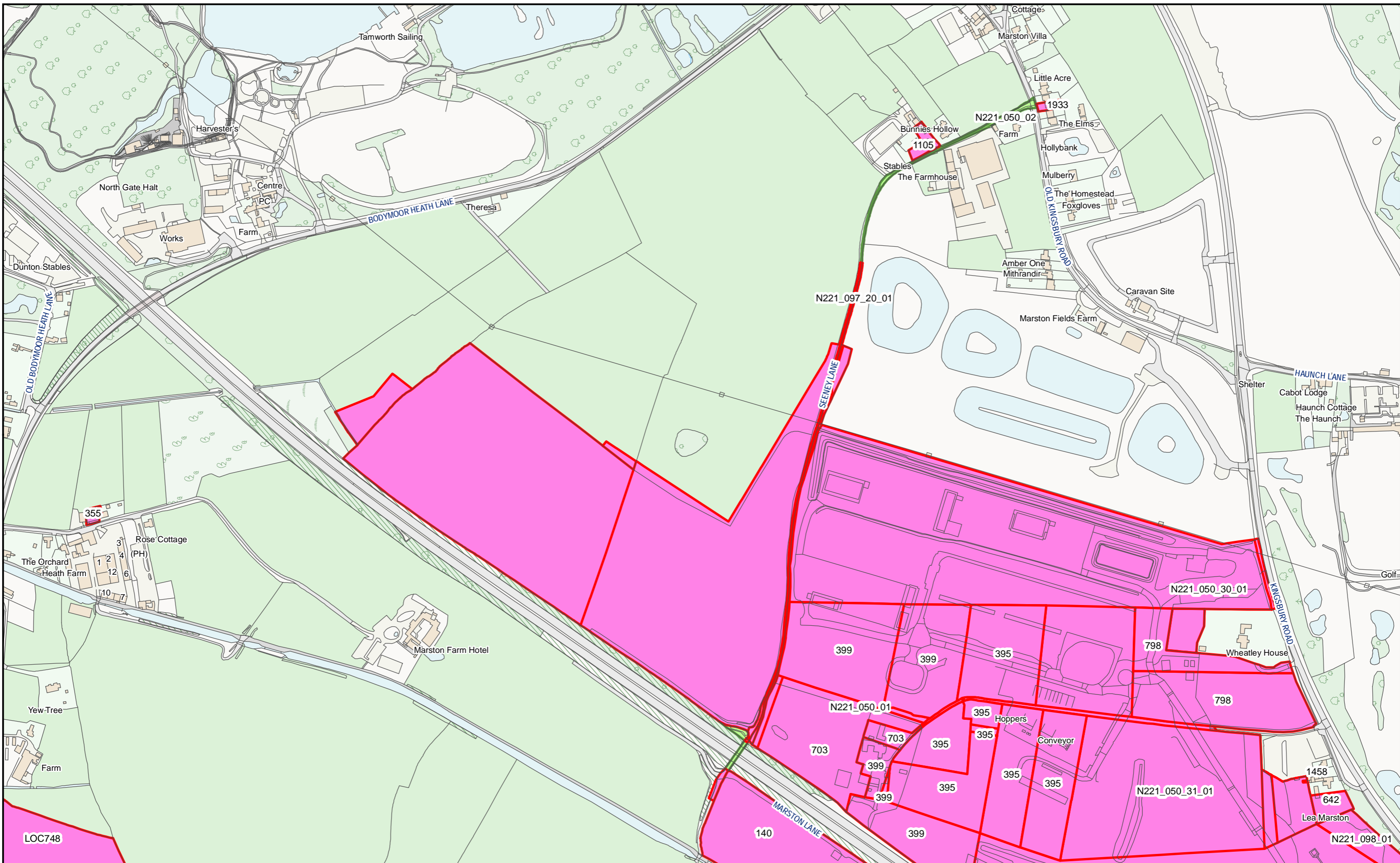
**HS2**

Scale at A3: 1:5,000

Registered in England. Registration number 06791686.  
Registered office: 2 Snowhill, Queensway, Birmingham B4 6GA.

Doc Number: PH1-HS2-LP-MAP-000-000085-P02      Date: 21/03/23

**SUPP-B-154**



HS2 Ltd accept no responsibility for any circumstances, which arise from the reproduction of this map after alteration, amendment or abbreviation or if it issued in part or issued incomplete in any way.

© Crown copyright and database rights 2023  
OS 100049190

Derived from (...cite the scale of the BGS data used...) scale BGS Digital Data under licence 2011/111 BP British Geological Survey, © NERC.

Contains Environment Agency information © Environment Agency and database right.

© Crown copyright material is reproduced with the permission of Land Registry under delegated authority from the Controller of HMSO.

This material was last updated on [date] and may not be copied, distributed, sold or published without the formal permission of Land Registry and Ordnance Survey. Only an official copy of a title plan or register obtained from the Land Registry may be used for legal or other official purposes. © Crown Copyright Ordnance Survey.

**Legend**

- Acquired Land (Freehold and leasehold)
- Temporary Possession Land S15/S16



High Speed Two  
Phase One/ Phase 2A  
Injunction Mapping

Map Number:  
125-R1

Page 189 of 268  
*Internal*

**HS2**

Registered in England. Registration number 06791686.  
Registered office: 2 Snowhill, Queensway, Birmingham B4 6GA.

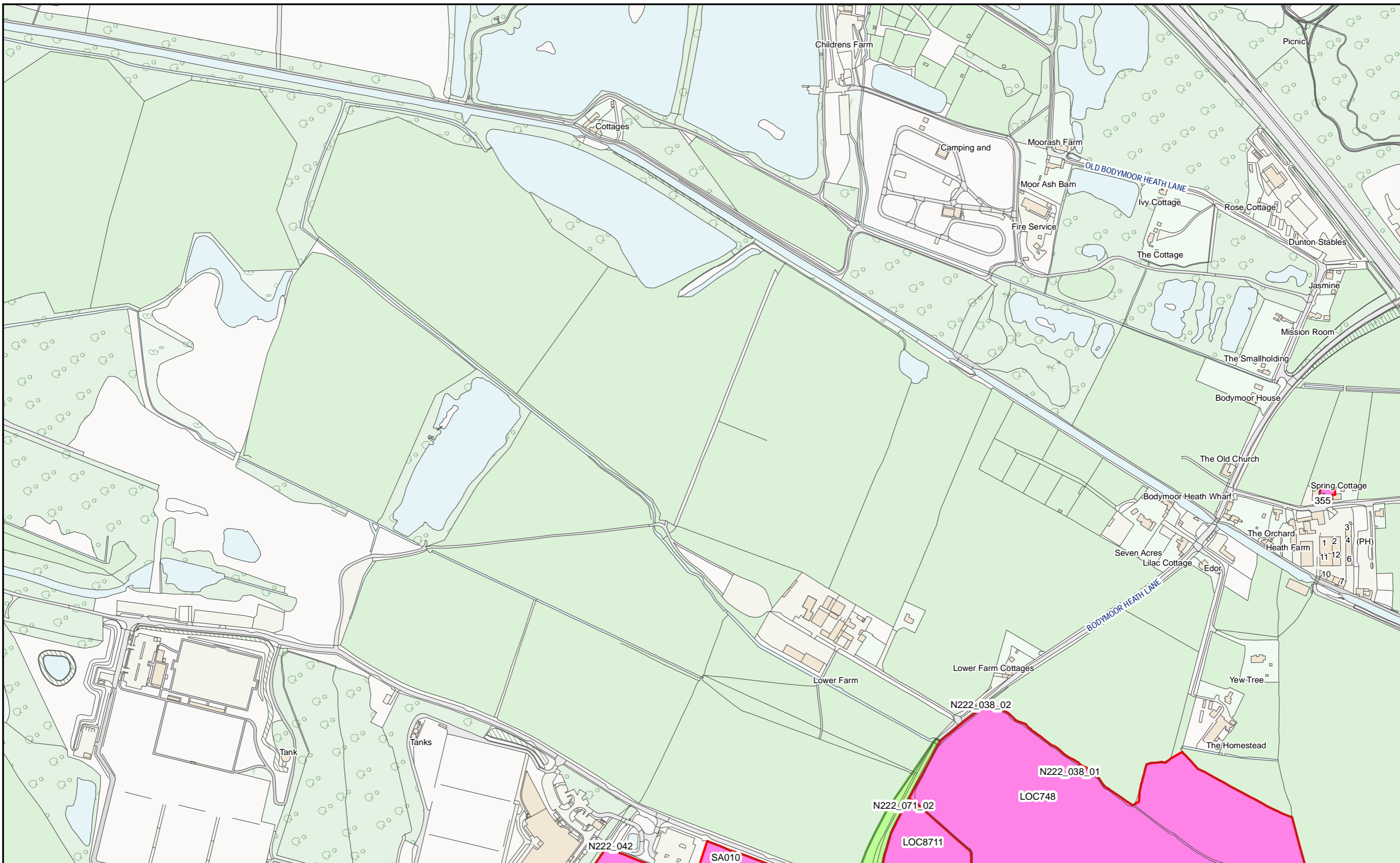
Scale at A3: 1:5,000

Doc Number: PH1-HS2-LP-MAP-000-000085-P02

Date: 21/03/23

**SUPP-B-155**





HS2 Ltd accept no responsibility for any circumstances, which arise from the reproduction of this map after alteration, amendment or abbreviation or if it issued in part or issued incomplete in any way.

© Crown copyright and database rights 2023  
OS 100049190

Derived from (...cite the scale of the BGS data used...) scale BGS Digital Data under licence 2011/111 BP British Geological Survey, © NERC.

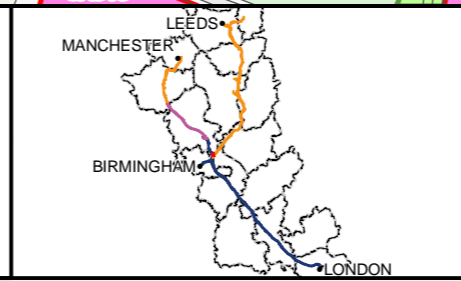
Contains Environment Agency information © Environment Agency and database right.

© Crown copyright material is reproduced with the permission of Land Registry under delegated authority from the Controller of HMSO.

This material was last updated on [date] and may not be copied, distributed, sold or published without the formal permission of Land Registry and Ordnance Survey. Only an official copy of a title plan or register obtained from the Land Registry may be used for legal or other official purposes. © Crown Copyright Ordnance Survey.

**Legend**

- Acquired Land (Freehold and leasehold)
- Temporary Possession Land S15/S16



High Speed Two  
Phase One/ Phase 2A  
Injunction Mapping

Map Number:  
126-R1

Page 191 of 268  
*Internal*

**HS2**

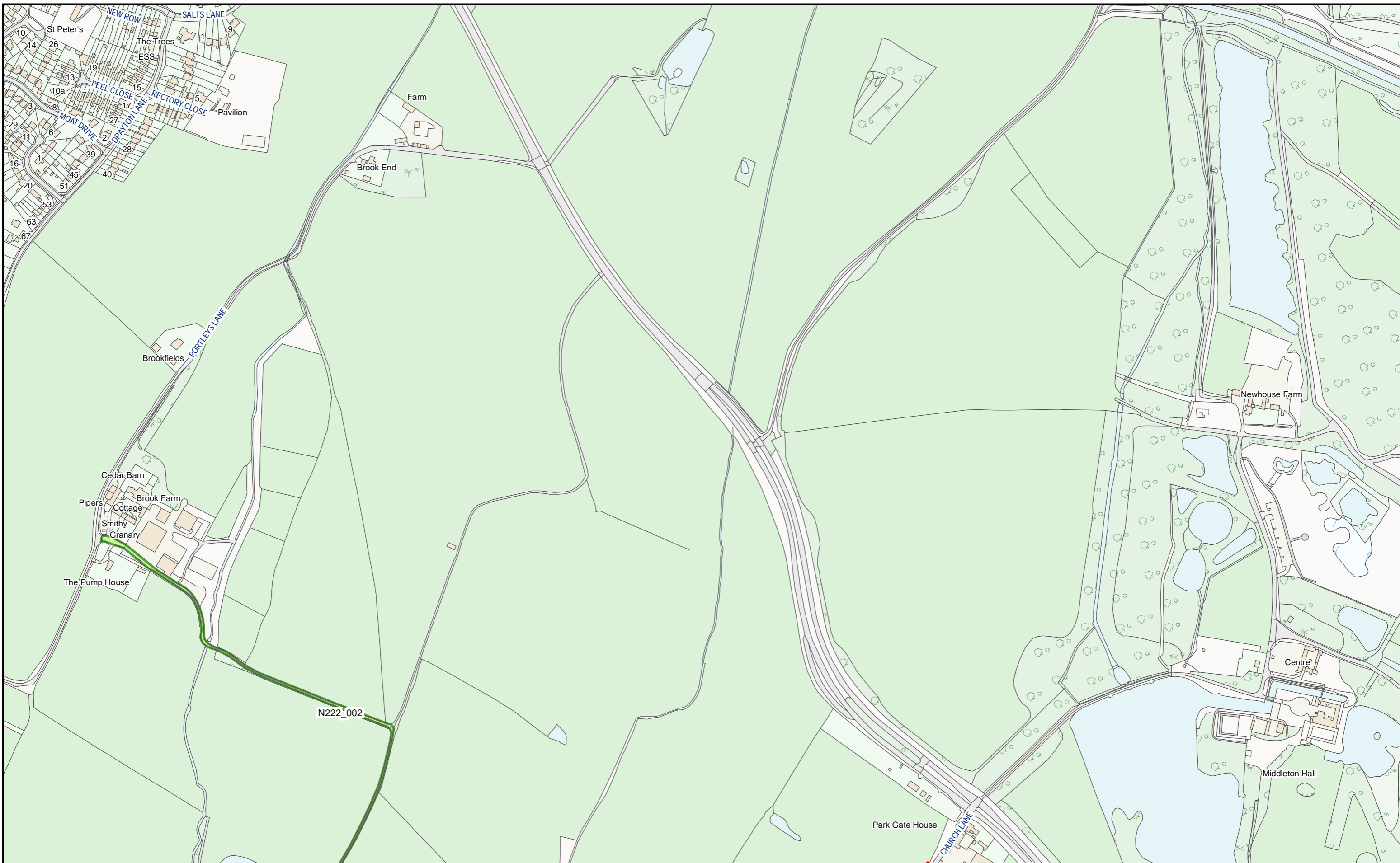
Registered in England. Registration number 06791686.  
Registered office: 2 Snowhill, Queensway, Birmingham B4 6QA.

Scale at A3: 1:5,000

Doc Number: PH1-HS2-LP-MAP-000-000085-P02      Date: 21/03/23

**SUPP-B-157**





HS2 Ltd accept no responsibility for any circumstances, which arise from the reproduction of this map after alteration, amendment or abbreviation or if it issued in part or issued incomplete in any way.

© Crown copyright and database rights 2023  
OS 100049190

Derived from (...cite the scale of the BGS data used...) scale BGS Digital Data under licence 2011/111 BP British Geological Survey, © NERC.

Contains Environment Agency information © Environment Agency and database right.

© Crown copyright material is reproduced with the permission of Land Registry under delegated authority from the Controller of HMSO.

This material was last updated on [date] and may not be copied, distributed, sold or published without the formal permission of Land Registry and Ordnance Survey. Only an official copy of a title plan or register obtained from the Land Registry may be used for legal or other official purposes. © Crown Copyright Ordnance Survey.

**Legend**

- Acquired Land (Freehold and leasehold)
- Temporary Possession Land S15/S16



High Speed Two  
Phase One/ Phase 2A  
Injunction Mapping

Map Number:  
127-R1

Page 193 of 268  
*Internal*

**HS2**

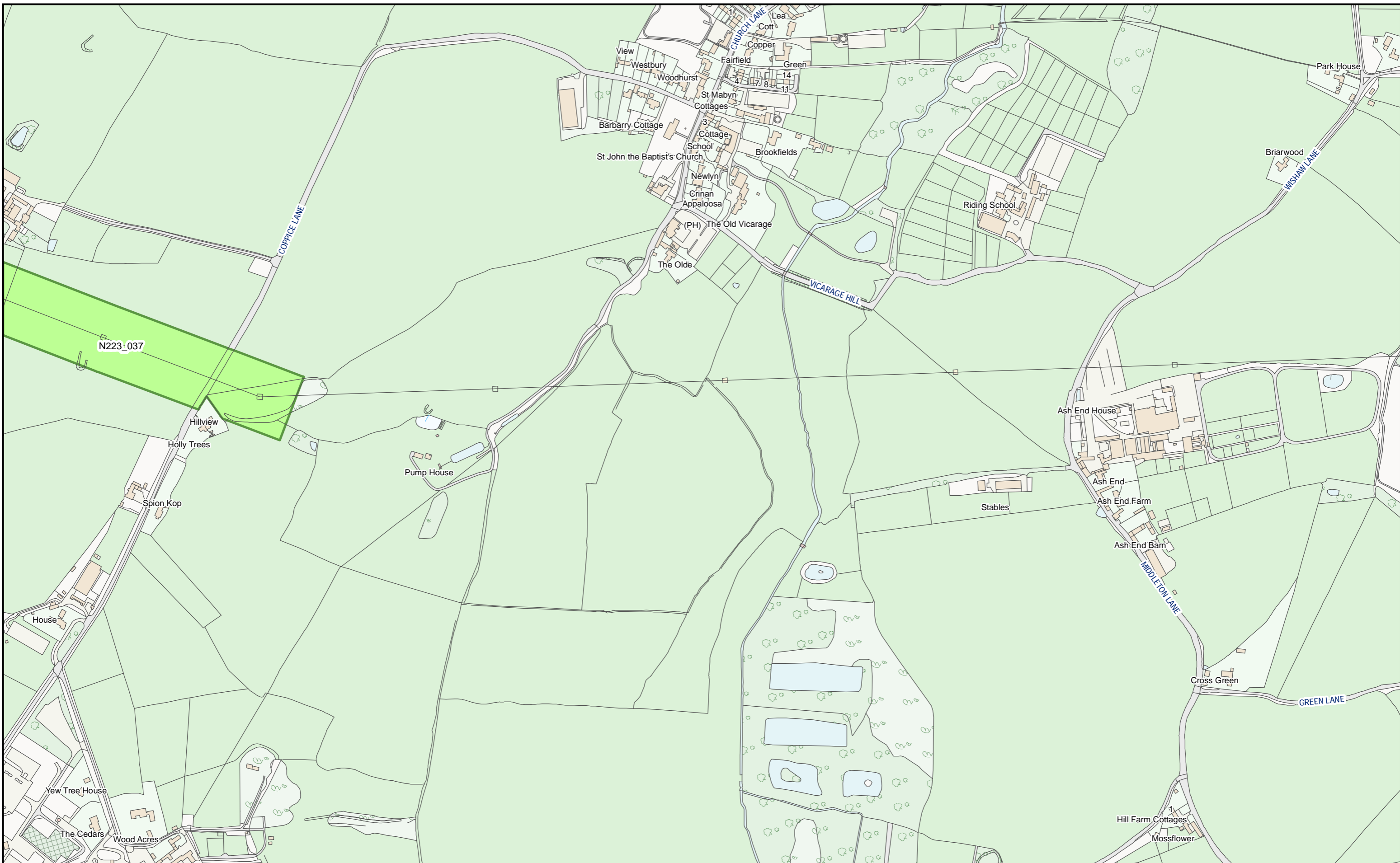
Registered in England. Registration number 06791686.  
Registered office: 2 Snowhill, Queensway, Birmingham B4 6GA.

Scale at A3: 1:5,000

Doc Number: PH1-HS2-LP-MAP-000-000085-P02

Date: 21/03/23

**SUPP-B-159**



HS2 Ltd accept no responsibility for any circumstances, which arise from the reproduction of this map after alteration, amendment or abbreviation or if it issued in part or issued incomplete in any way.

© Crown copyright and database rights 2023  
OS 100049190

Derived from (...cite the scale of the BGS data used...) scale BGS Digital Data under licence 2011/111 BP British Geological Survey, © NERC.

Contains Environment Agency information © Environment Agency and database right.

© Crown copyright material is reproduced with the permission of Land Registry under delegated authority from the Controller of HMSO.

This material was last updated on [date] and may not be copied, distributed, sold or published without the formal permission of Land Registry and Ordnance Survey. Only an official copy of a title plan or register obtained from the Land Registry may be used for legal or other official purposes. © Crown Copyright Ordnance Survey.

**Legend**

- Acquired Land (Freehold and leasehold)
- Temporary Possession Land S15/S16



High Speed Two  
Phase One/ Phase 2A  
Injunction Mapping

Map Number:  
127-L1

Page 194 of 268  
*Internal*

**HS2**

Registered in England. Registration number 06791686.  
Registered office: 2 Snowhill, Queensway, Birmingham B4 6GA.

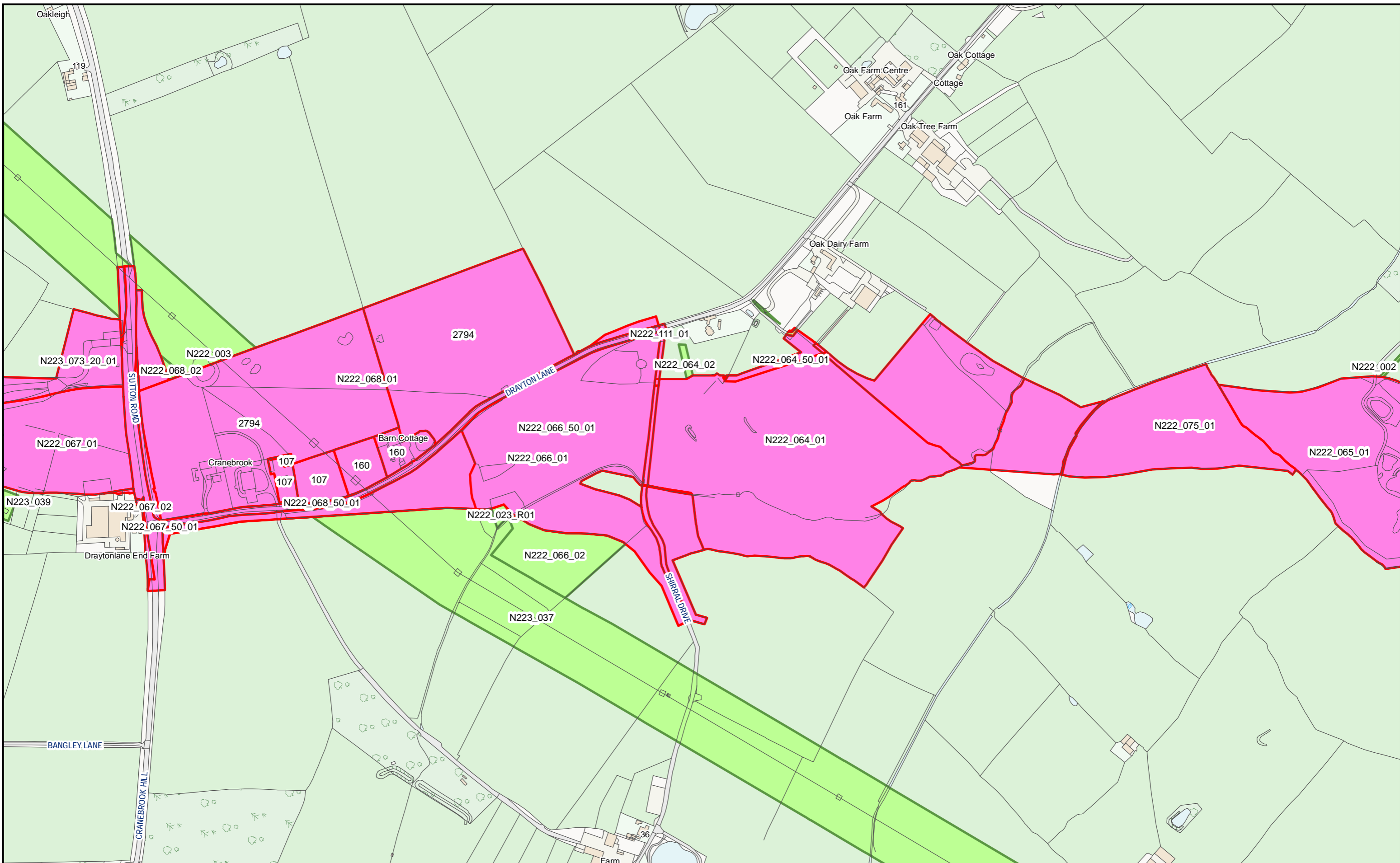
Scale at A3: 1:5,000

Doc Number: PH1-HS2-LP-MAP-000-000085-P02

Date: 21/03/23

**SUPP-B-160**





HS2 Ltd accept no responsibility for any circumstances, which arise from the reproduction of this map after alteration, amendment or abbreviation or if it issued in part or issued incomplete in any way.

© Crown copyright and database rights 2023  
OS 100049190

Derived from (...cite the scale of the BGS data used...) scale BGS Digital Data under licence 2011/111 BP British Geological Survey, © NERC.

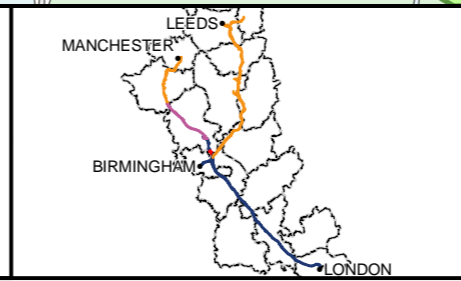
Contains Environment Agency information © Environment Agency and database right.

© Crown copyright material is reproduced with the permission of Land Registry under delegated authority from the Controller of HMSO.

This material was last updated on [date] and may not be copied, distributed, sold or published without the formal permission of Land Registry and Ordnance Survey. Only an official copy of a title plan or register obtained from the Land Registry may be used for legal or other official purposes. © Crown Copyright Ordnance Survey.

**Legend**

- Acquired Land (Freehold and leasehold)
- Temporary Possession Land S15/S16



High Speed Two  
Phase One/ Phase 2A  
Injunction Mapping

Map Number:  
128

Page 195 of 268  
*Internal*

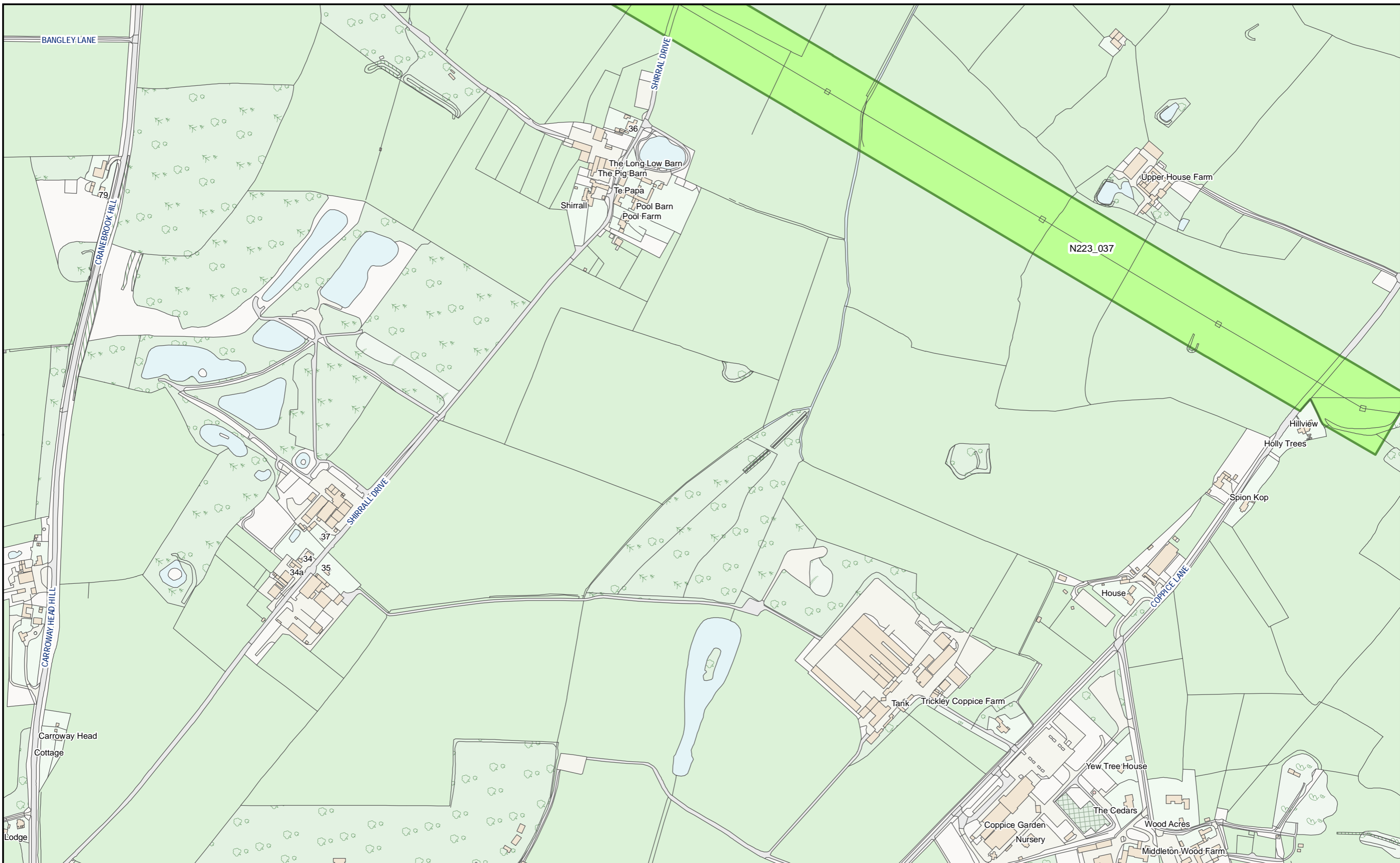
**HS2**

Registered in England. Registration number 06791686.  
Registered office: 2 Snowhill, Queensway, Birmingham B4 6GA.

Scale at A3: 1:5,000

Doc Number: PH1-HS2-LP-MAP-000-000085-P02      Date: 21/03/23

SUPP-B-161



HS2 Ltd accept no responsibility for any circumstances, which arise from the reproduction of this map after alteration, amendment or abbreviation or if it issued in part or issued incomplete in any way.

© Crown copyright and database rights 2023  
OS 100049190

Derived from (...cite the scale of the BGS data used...) scale BGS Digital Data under licence 2011/111 BP British Geological Survey, © NERC.

Contains Environment Agency information © Environment Agency and database right.

© Crown copyright material is reproduced with the permission of Land Registry under delegated authority from the Controller of HMSO.

This material was last updated on [date] and may not be copied, distributed, sold or published without the formal permission of Land Registry and Ordnance Survey. Only an official copy of a title plan or register obtained from the Land Registry may be used for legal or other official purposes. © Crown Copyright Ordnance Survey.

**Legend**

- Acquired Land (Freehold and leasehold)
- Temporary Possession Land S15/S16



High Speed Two  
Phase One/ Phase 2A  
Injunction Mapping

Map Number:  
128-L1

Page 196 of 268  
*Internal*

**HS2**

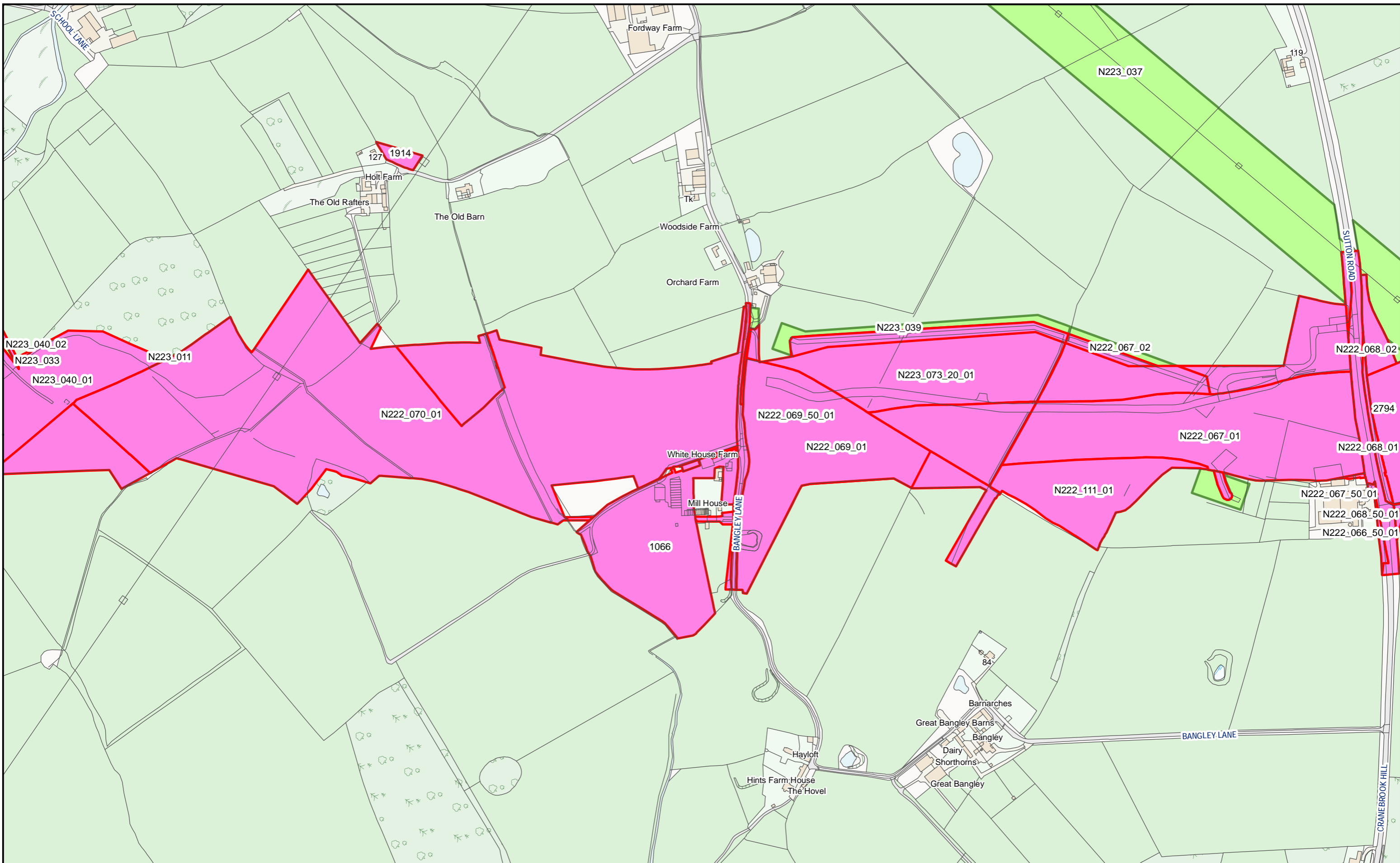
Registered in England. Registration number 06791686.  
Registered office: 2 Snowhill, Queensway, Birmingham B4 6GA.

Scale at A3: 1:5,000

Doc Number: PH1-HS2-LP-MAP-000-000085-P02

Date: 21/03/23

SUPP-B-162



HS2 Ltd accept no responsibility for any circumstances, which arise from the reproduction of this map after alteration, amendment or abbreviation or if it issued in part or issued incomplete in any way.

© Crown copyright and database rights 2023  
OS 100049190

Derived from (...cite the scale of the BGS data used...) scale BGS Digital Data under licence 2011/111 BP British Geological Survey, © NERC.

Contains Environment Agency information © Environment Agency and database right.

© Crown copyright material is reproduced with the permission of Land Registry under delegated authority from the Controller of HMSO.

This material was last updated on [date] and may not be copied, distributed, sold or published without the formal permission of Land Registry and Ordnance Survey. Only an official copy of a title plan or register obtained from the Land Registry may be used for legal or other official purposes. © Crown Copyright Ordnance Survey.

**Legend**

- █ Acquired Land (Freehold and leasehold)
- █ Temporary Possession Land S15/S16



High Speed Two  
Phase One/ Phase 2A  
Injunction Mapping

Map Number:  
129

Page 197 of 268  
*Internal*

**HS2**

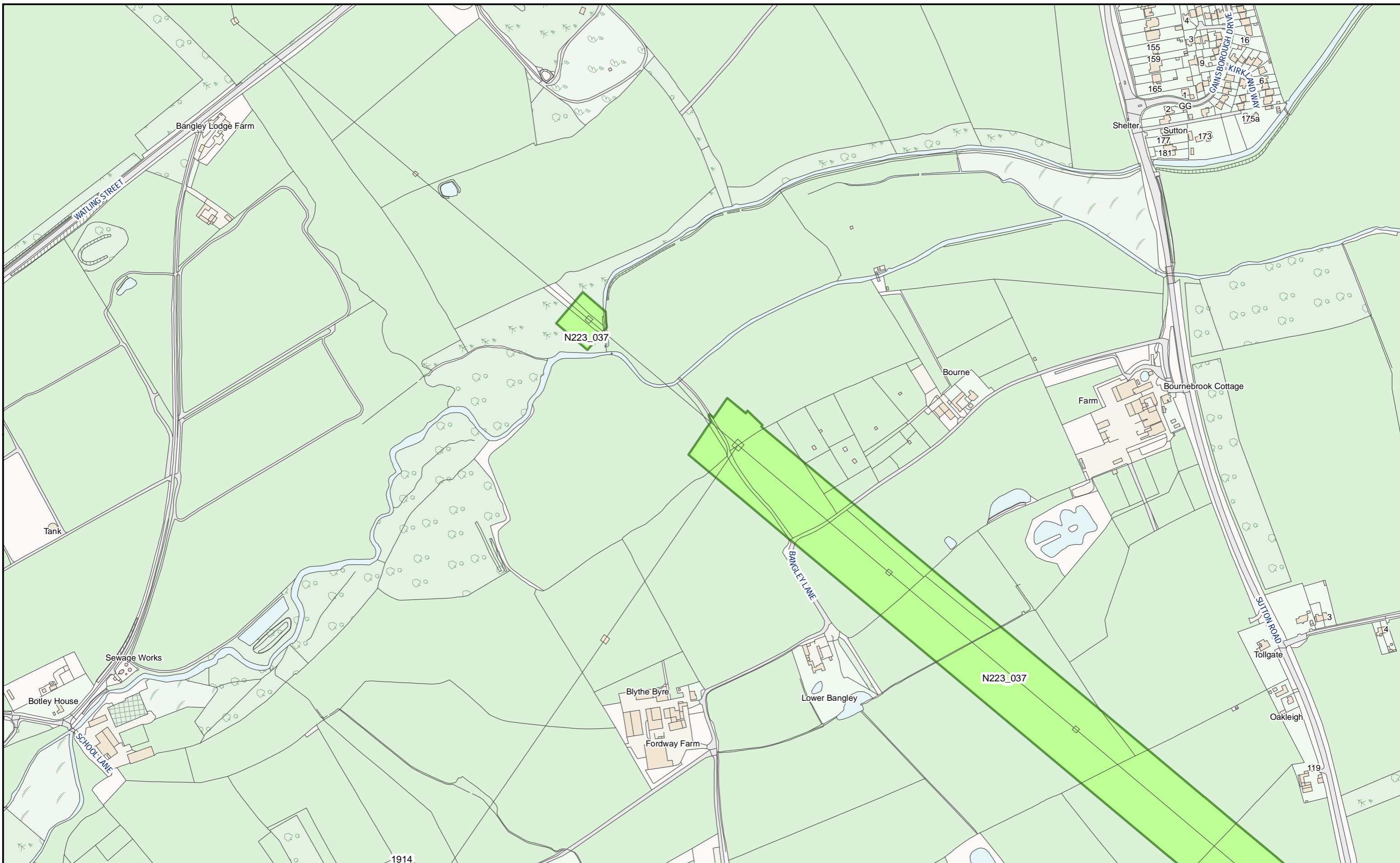
Registered in England. Registration number 06791686.  
Registered office: 2 Snowhill, Queensway, Birmingham B4 6GA.

Scale at A3: 1:5,000

Doc Number: PH1-HS2-LP-MAP-000-000085-P02

Date: 21/03/23

SUPP-B-163



HS2 Ltd accept no responsibility for any circumstances, which arise from the reproduction of this map after alteration, amendment or abbreviation or if it issued in part or issued incomplete in any way.

© Crown copyright and database rights 2023  
OS 100049190

Derived from (...cite the scale of the BGS data used...) scale BGS Digital Data under licence 2011/111 BP British Geological Survey, © NERC.

Contains Environment Agency information © Environment Agency and database right.

© Crown copyright material is reproduced with the permission of Land Registry under delegated authority from the Controller of HMSO.

This material was last updated on [date] and may not be copied, distributed, sold or published without the formal permission of Land Registry and Ordnance Survey. Only an official copy of a title plan or register obtained from the Land Registry may be used for legal or other official purposes. © Crown Copyright Ordnance Survey.

**Legend**

- Acquired Land (Freehold and leasehold)
- Temporary Possession Land S15/S16



High Speed Two  
Phase One/ Phase 2A  
Injunction Mapping

Map Number:  
129-R1

Page 198 of 268  
*Internal*

**HS2**

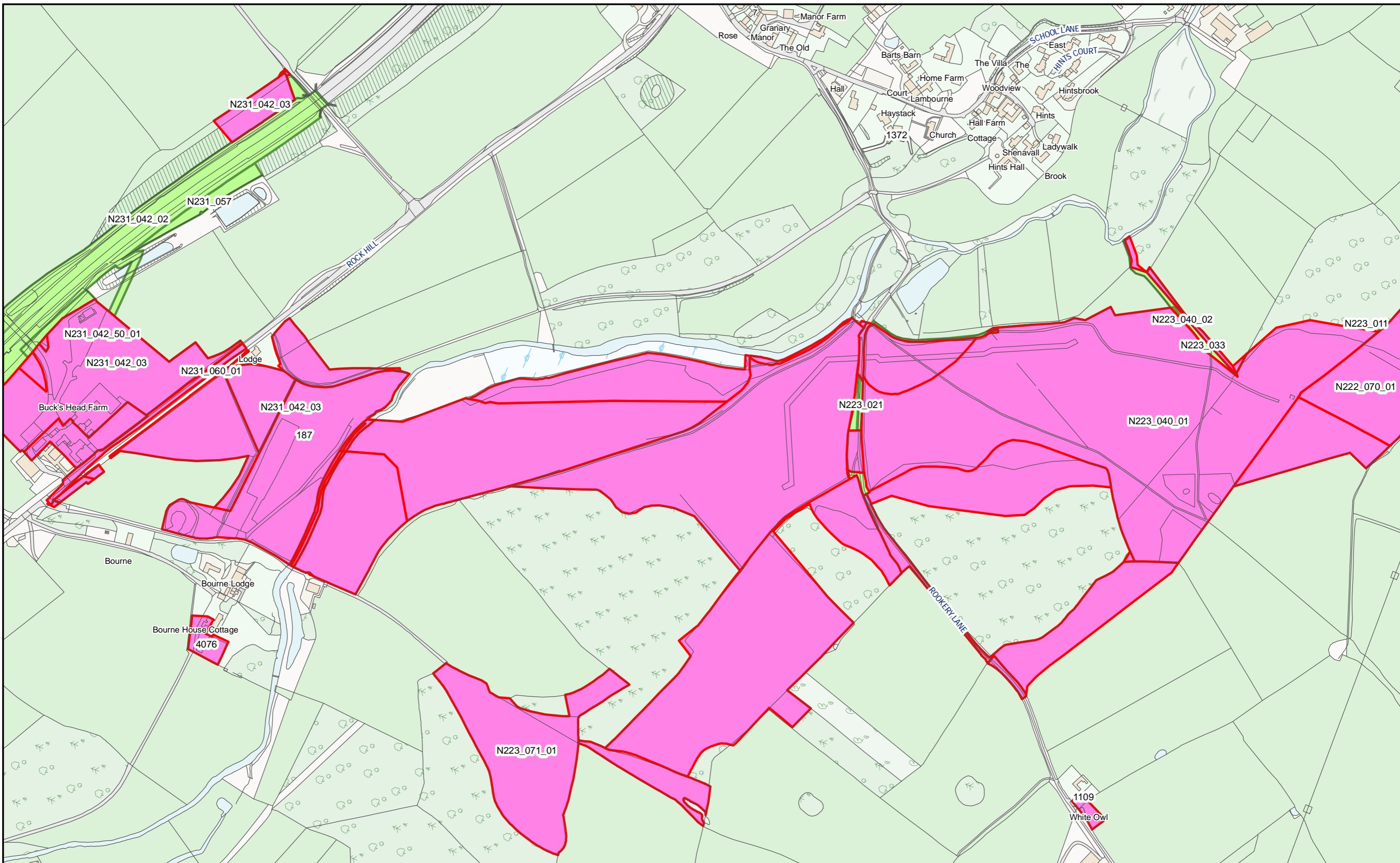
Registered in England. Registration number 06791686.  
Registered office: 2 Snowhill, Queensway, Birmingham B4 6GA.

Scale at A3: 1:5,000

Doc Number: PH1-HS2-LP-MAP-000-000085-P02

Date: 21/03/23

SUPP-B-164



HS2 Ltd accept no responsibility for any circumstances, which arise from the reproduction of this map after alteration, amendment or abbreviation or if it issued in part or issued incomplete in any way.

© Crown copyright and database rights 2023  
OS 100049190

Derived from (...cite the scale of the BGS data used...) scale BGS Digital Data under licence 2011/111 BP British Geological Survey, © NERC.

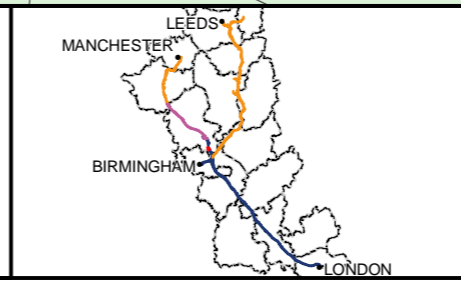
Contains Environment Agency information © Environment Agency and database right.

© Crown copyright material is reproduced with the permission of Land Registry under delegated authority from the Controller of HMSO.

This material was last updated on [date] and may not be copied, distributed, sold or published without the formal permission of Land Registry and Ordnance Survey. Only an official copy of a title plan or register obtained from the Land Registry may be used for legal or other official purposes. © Crown Copyright Ordnance Survey.

**Legend**

- Acquired Land (Freehold and leasehold)
- Temporary Possession Land S15/S16



High Speed Two  
Phase One/ Phase 2A  
Injunction Mapping

Map Number:  
130

Page 199 of 268  
*Internal*

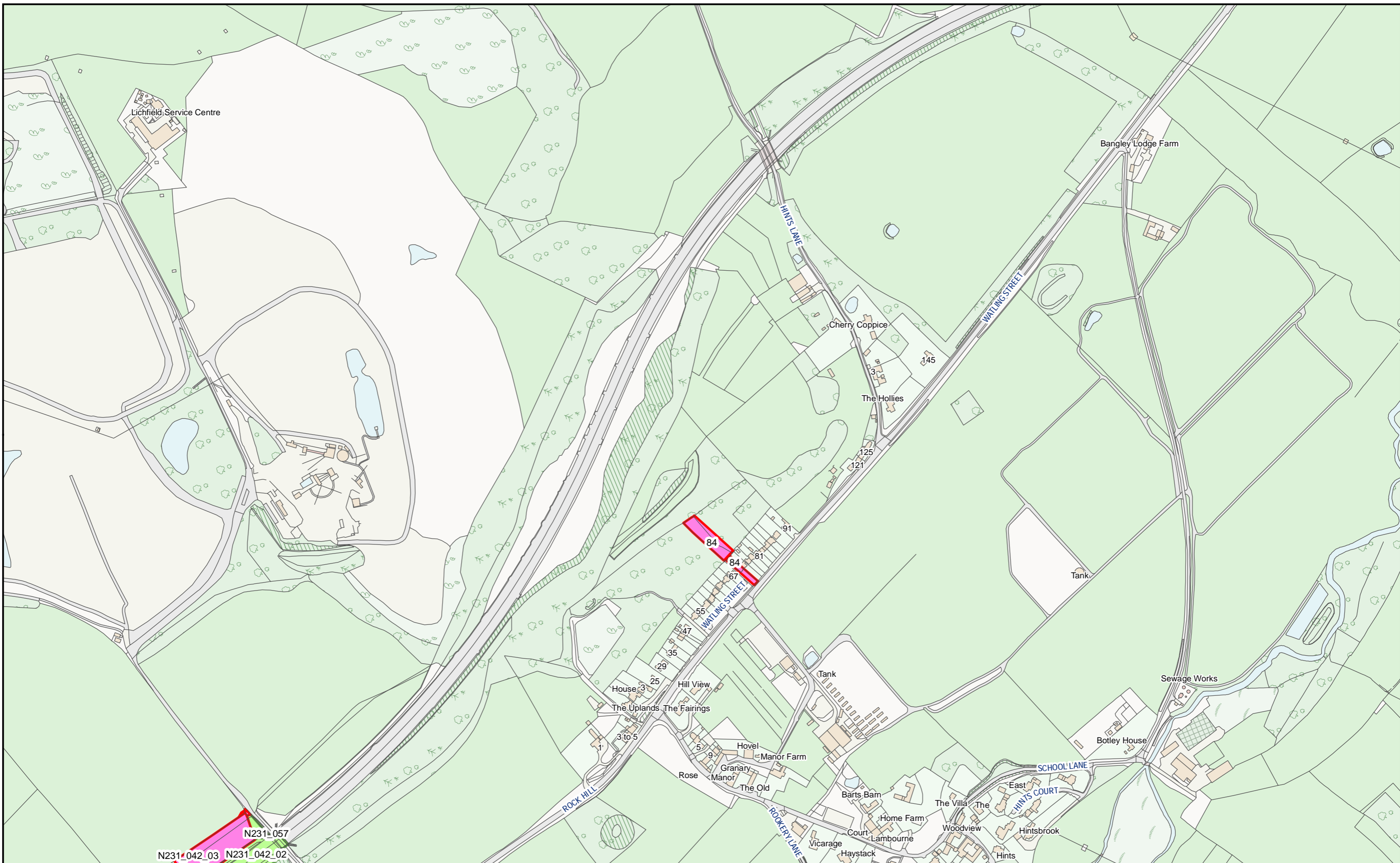
**HS2**

Registered in England. Registration number 06791686.  
Registered office: 2 Snowhill, Queensway, Birmingham B4 6GA.

Scale at A3: 1:5,000

Doc Number: PH1-HS2-LP-MAP-000-000085-P02      Date: 21/03/23

SUPP-B-165



HS2 Ltd accept no responsibility for any circumstances, which arise from the reproduction of this map after alteration, amendment or abbreviation or if it issued in part or issued incomplete in any way.

© Crown copyright and database rights 2023  
OS 100049190

Derived from (...cite the scale of the BGS data used...) scale BGS Digital Data under licence 2011/111 BP British Geological Survey, © NERC.

Contains Environment Agency information © Environment Agency and database right.

© Crown copyright material is reproduced with the permission of Land Registry under delegated authority from the Controller of HMSO.

This material was last updated on [date] and may not be copied, distributed, sold or published without the formal permission of Land Registry and Ordnance Survey. Only an official copy of a title plan or register obtained from the Land Registry may be used for legal or other official purposes. © Crown Copyright Ordnance Survey.

**Legend**

- Acquired Land (Freehold and leasehold)
- Temporary Possession Land S15/S16



High Speed Two  
Phase One/ Phase 2A  
Injunction Mapping

Map Number:  
130-R1

Page 200 of 268  
*Internal*

**HS2**

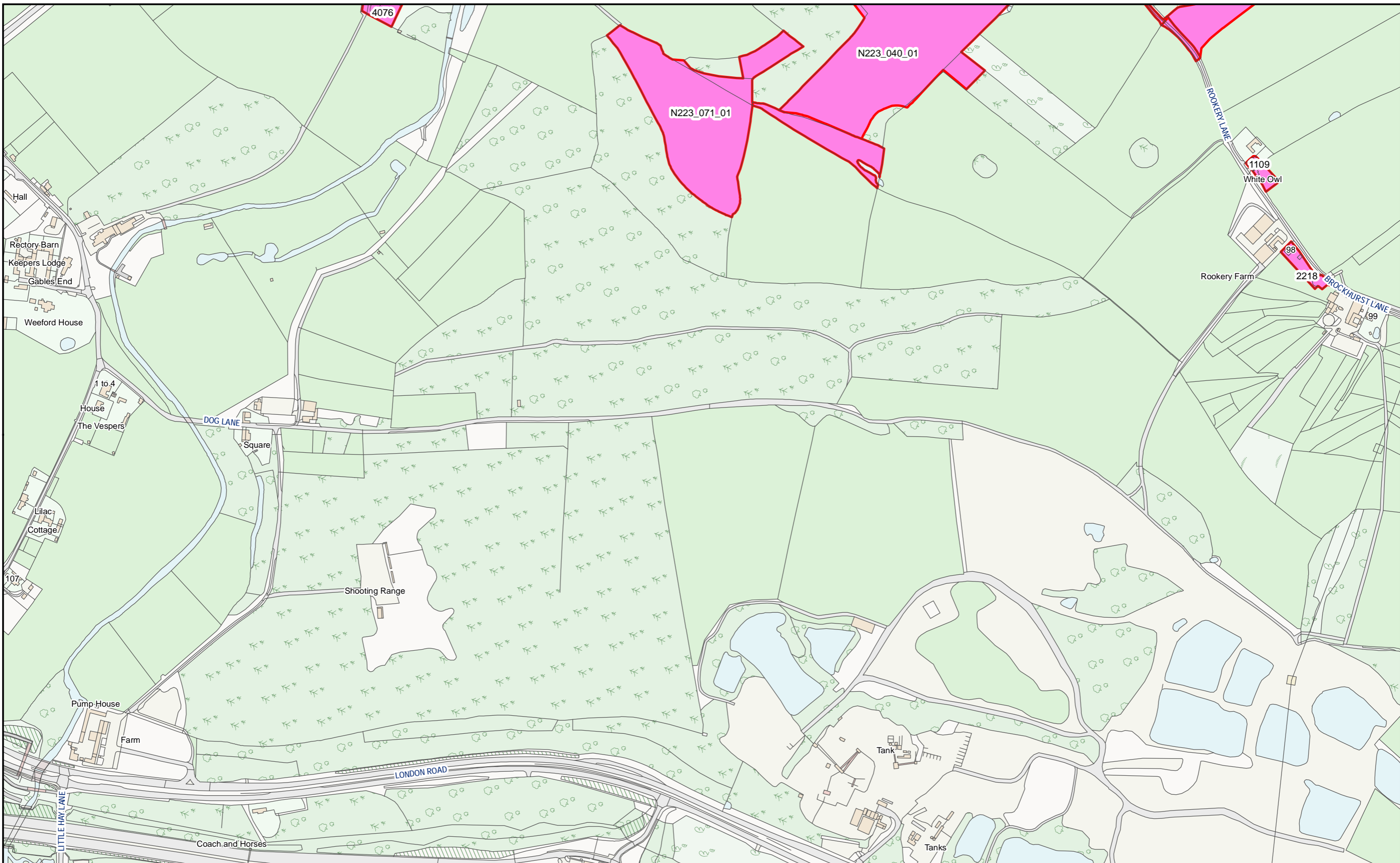
Registered in England. Registration number 06791686.  
Registered office: 2 Snowhill, Queensway, Birmingham B4 6GA.

Scale at A3: 1:5,000

Doc Number: PH1-HS2-LP-MAP-000-000085-P02

Date: 21/03/23

SUPP-B-166



HS2 Ltd accept no responsibility for any circumstances, which arise from the reproduction of this map after alteration, amendment or abbreviation or if it issued in part or issued incomplete in any way.

© Crown copyright and database rights 2023  
OS 100049190

Derived from (...cite the scale of the BGS data used...) scale BGS Digital Data under licence 2011/111 BP British Geological Survey, © NERC.

Contains Environment Agency information © Environment Agency and database right.

© Crown copyright material is reproduced with the permission of Land Registry under delegated authority from the Controller of HMSO.

This material was last updated on [date] and may not be copied, distributed, sold or published without the formal permission of Land Registry and Ordnance Survey. Only an official copy of a title plan or register obtained from the Land Registry may be used for legal or other official purposes. © Crown Copyright Ordnance Survey.

**Legend**

- Acquired Land (Freehold and leasehold)
- Temporary Possession Land S15/S16



High Speed Two  
Phase One/ Phase 2A  
Injunction Mapping

Map Number:  
130-L1

Page 201 of 268  
*Internal*

**HS2**

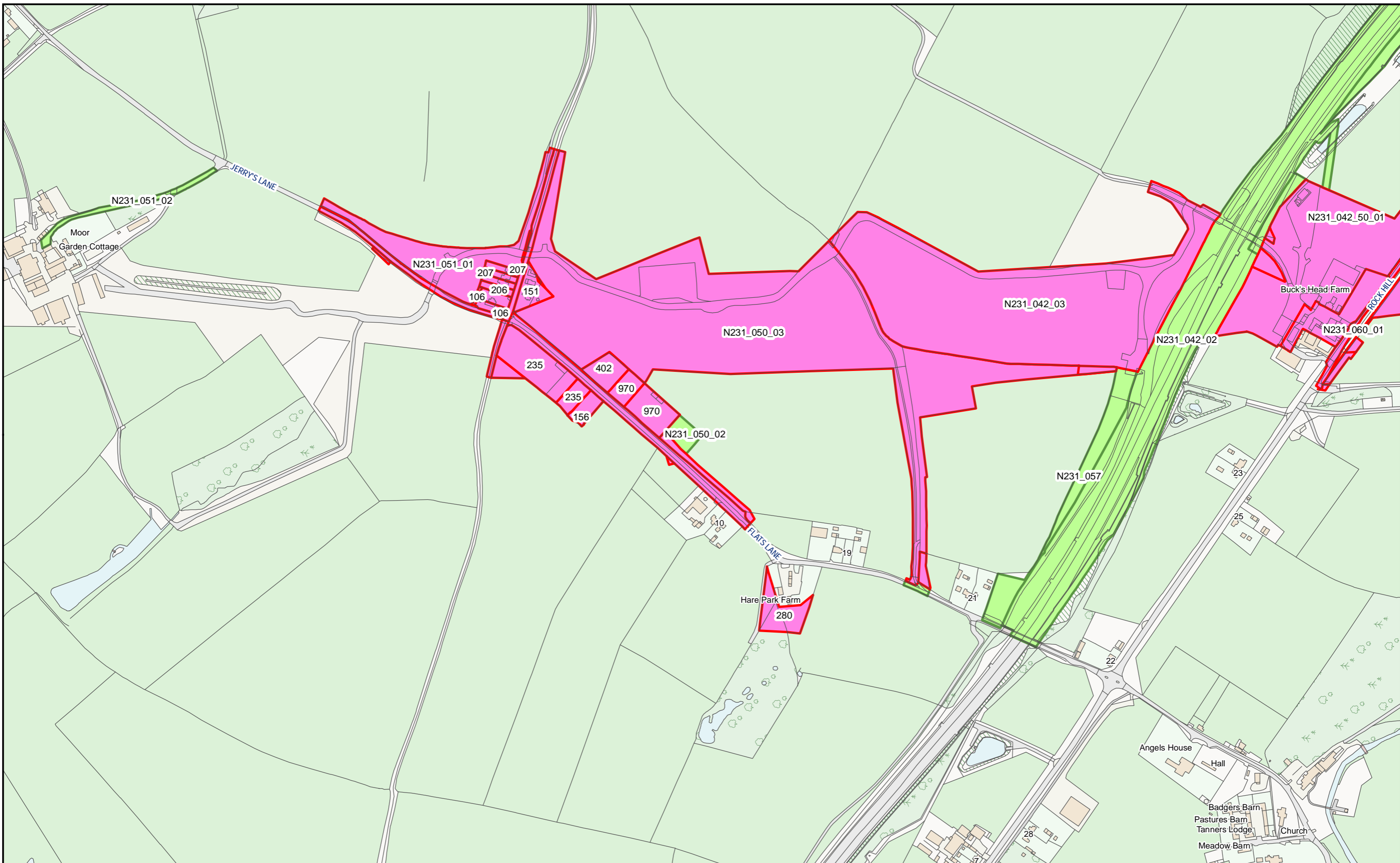
Registered in England. Registration number 06791686.  
Registered office: 2 Snowhill, Queensway, Birmingham B4 6QA.

Scale at A3: 1:5,000

Doc Number: PH1-HS2-LP-MAP-000-000085-P02

Date: 21/03/23

SUPP-B-167



HS2 Ltd accept no responsibility for any circumstances, which arise from the reproduction of this map after alteration, amendment or abbreviation or if it issued in part or issued incomplete in any way.

© Crown copyright and database rights 2023  
OS 100049190

Derived from (...cite the scale of the BGS data used...) scale BGS Digital Data under licence 2011/111 BP British Geological Survey, © NERC.

Contains Environment Agency information © Environment Agency and database right.

© Crown copyright material is reproduced with the permission of Land Registry under delegated authority from the Controller of HMSO.

This material was last updated on [date] and may not be copied, distributed, sold or published without the formal permission of Land Registry and Ordnance Survey. Only an official copy of a title plan or register obtained from the Land Registry may be used for legal or other official purposes. © Crown Copyright Ordnance Survey.

**Legend**

- Acquired Land (Freehold and leasehold)
- Temporary Possession Land S15/S16



High Speed Two  
Phase One/ Phase 2A  
Injunction Mapping

Map Number:  
131

Page 202 of 268  
*Internal*

**HS2**

Registered in England. Registration number 06791686.  
Registered office: 2 Snowhill, Queensway, Birmingham B4 6GA.

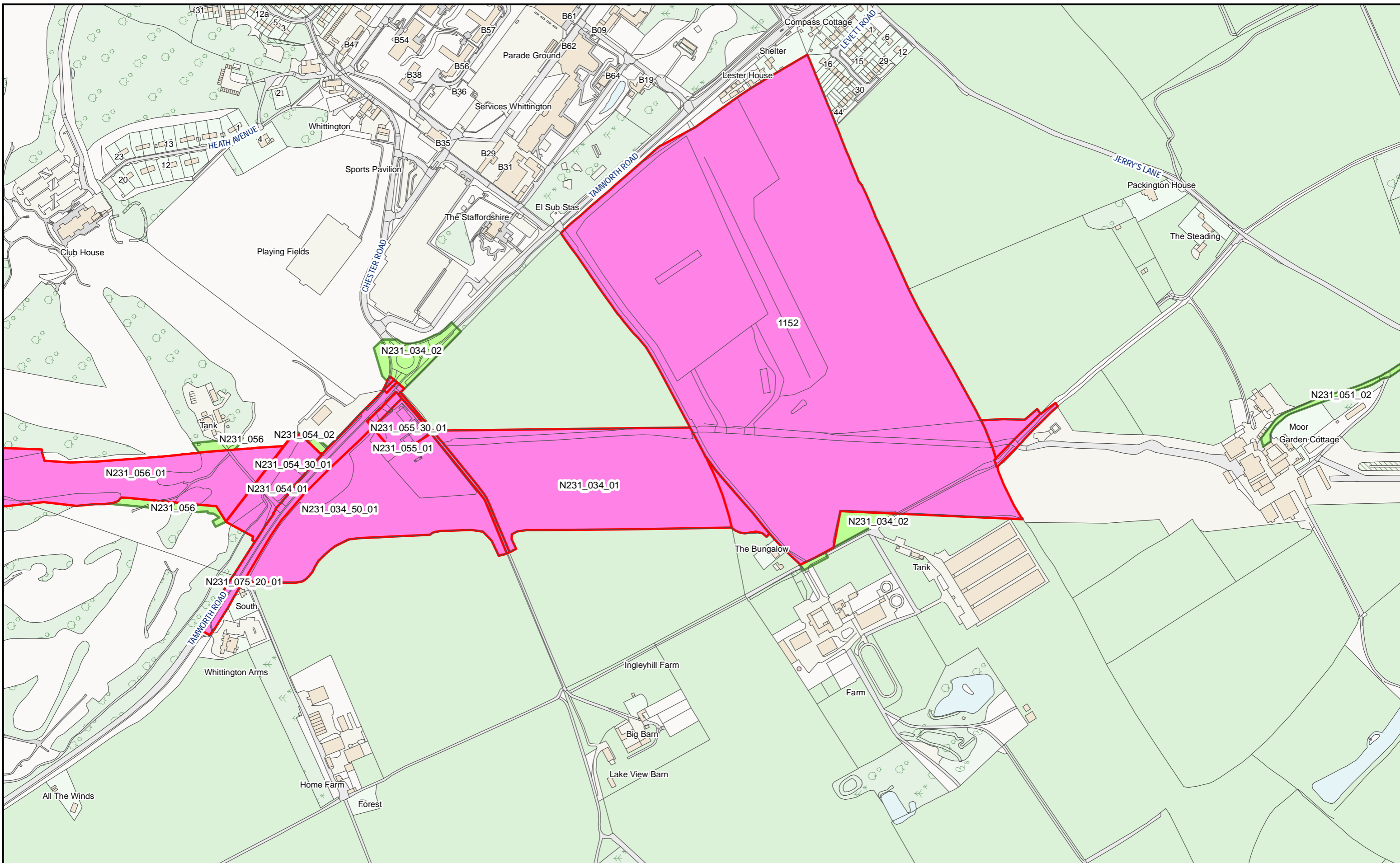
Scale at A3: 1:5,000

Doc Number: PH1-HS2-LP-MAP-000-000085-P02

Date: 21/03/23

**SUPP-B-168**





HS2 Ltd accept no responsibility for any circumstances, which arise from the reproduction of this map after alteration, amendment or abbreviation or if it issued in part or issued incomplete in any way.  
 © Crown copyright and database rights 2023  
 OS 100049190  
 Derived from (...cite the scale of the BGS data used...) scale BGS Digital Data under licence 2011/111 BP British Geological Survey, © NERC.  
 Contains Environment Agency information © Environment Agency and database right.  
 © Crown copyright material is reproduced with the permission of Land Registry under delegated authority from the Controller of HMSO.  
 This material was last updated on [date] and may not be copied, distributed, sold or published without the formal permission of Land Registry and Ordnance Survey. Only an official copy of a title plan or register obtained from the Land Registry may be used for legal or other official purposes. © Crown Copyright Ordnance Survey.

**Legend**

- Acquired Land (Freehold and leasehold)
- Temporary Possession Land S15/S16



High Speed Two  
 Phase One/ Phase 2A  
 Injunction Mapping

Map Number:  
 132

Page 203 of 268  
*Internal*

**HS2**

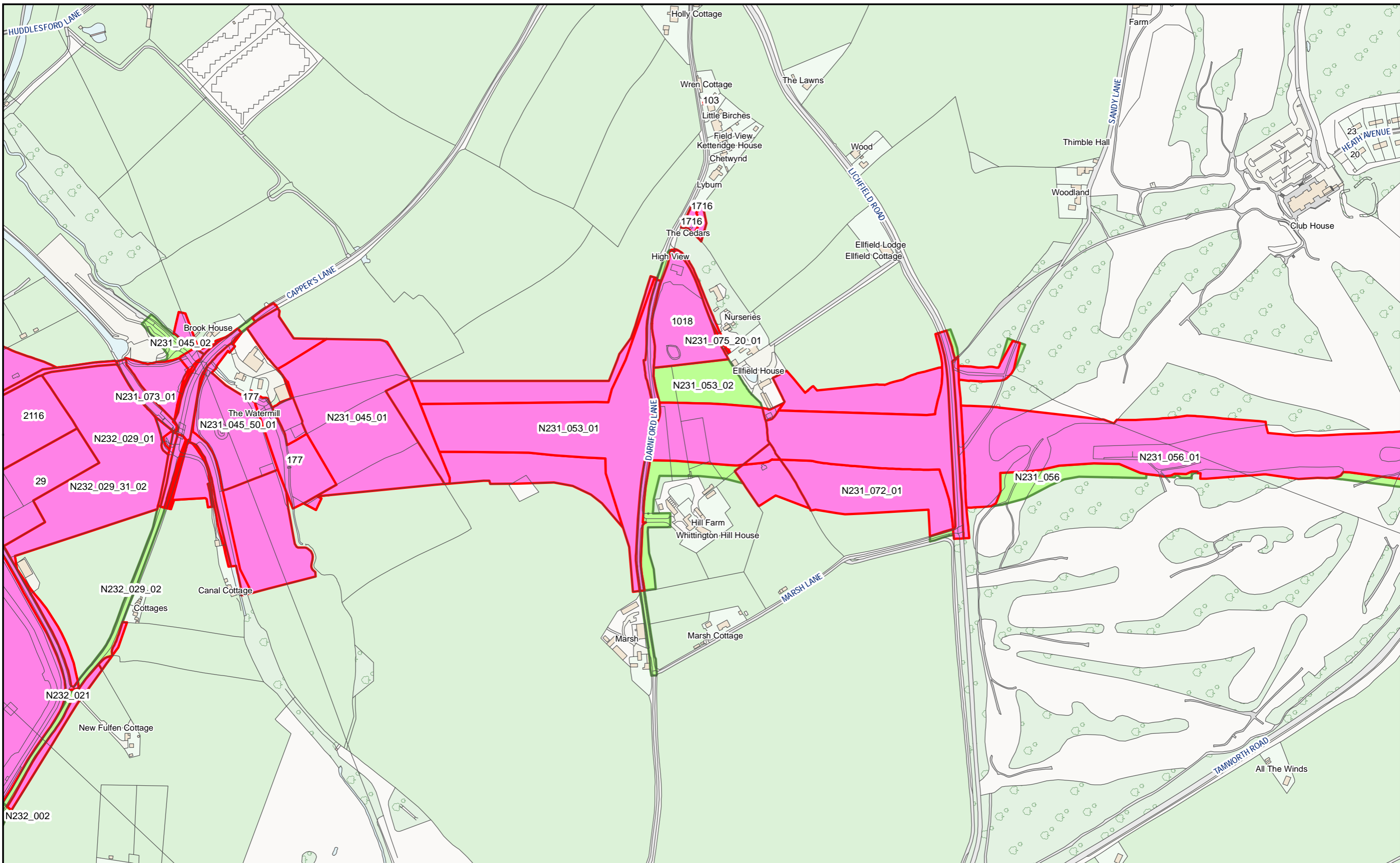
Registered in England. Registration number 06791686.  
 Registered office: 2 Snowhill, Queensway, Birmingham B4 6GA.

Scale at A3: 1:5,000

0 50 100 150  
 Metres

Doc Number: PH1-HS2-LP-MAP-000-000085-P02  
 Date: 21/03/23

**SUPP-B-169**



HS2 Ltd accept no responsibility for any circumstances, which arise from the reproduction of this map after alteration, amendment or abbreviation or if it issued in part or issued incomplete in any way.

© Crown copyright and database rights 2023  
OS 100049190

Derived from (...cite the scale of the BGS data used...) scale BGS Digital Data under licence 2011/111 BP British Geological Survey, © NERC.

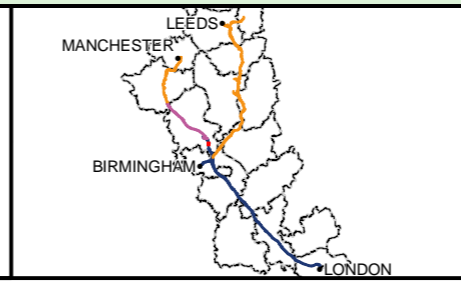
Contains Environment Agency information © Environment Agency and database right.

© Crown copyright material is reproduced with the permission of Land Registry under delegated authority from the Controller of HMSO.

This material was last updated on [date] and may not be copied, distributed, sold or published without the formal permission of Land Registry and Ordnance Survey. Only an official copy of a title plan or register obtained from the Land Registry may be used for legal or other official purposes. © Crown Copyright Ordnance Survey.

**Legend**

- Acquired Land (Freehold and leasehold)
- Temporary Possession Land S15/S16



High Speed Two  
Phase One/ Phase 2A  
Injunction Mapping

Map Number:  
133

Page 204 of 268  
*Internal*

**HS2**

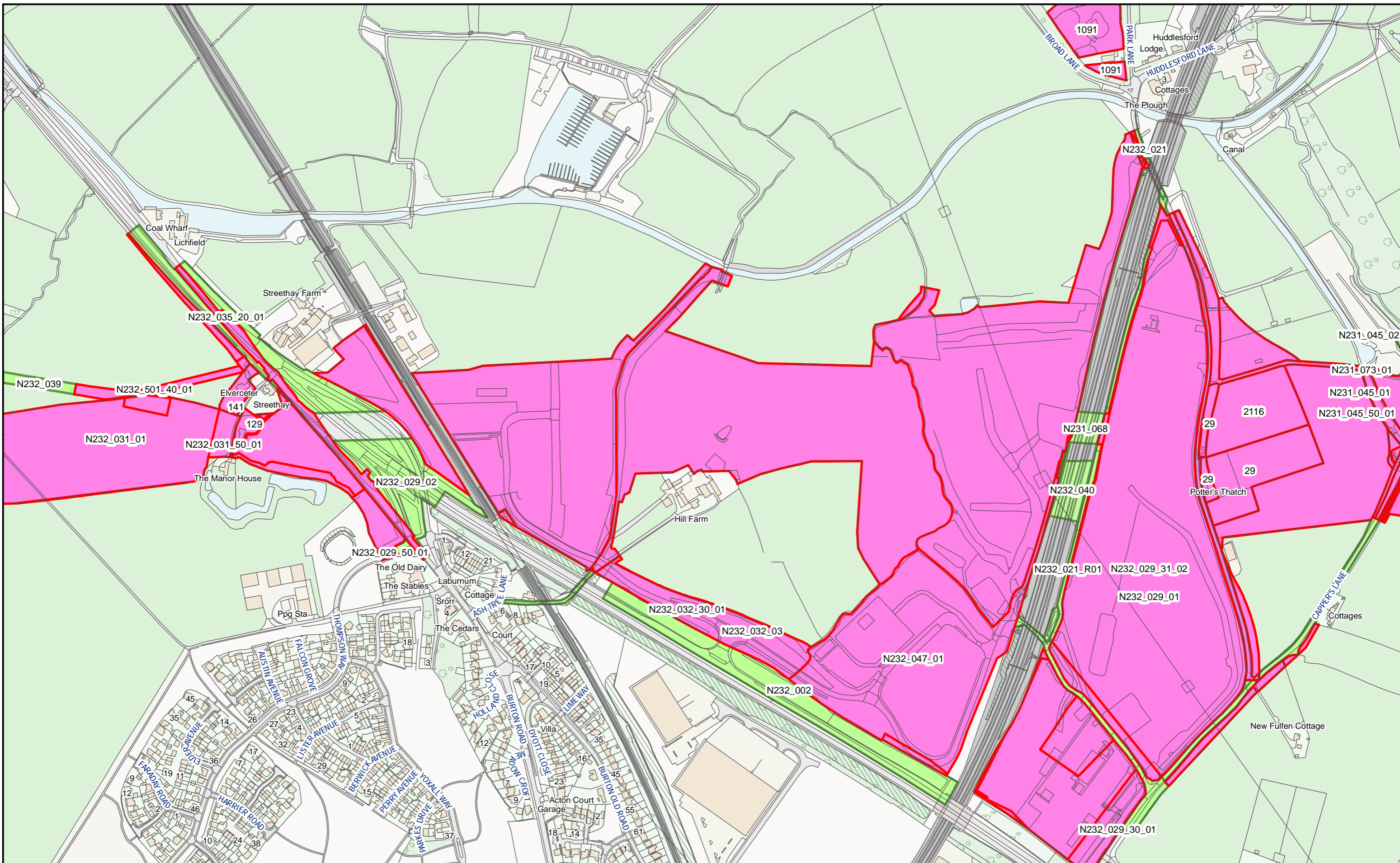
Scale at A3: 1:5,000

Registered in England. Registration number 06791686.  
Registered office: 2 Snowhill, Queensway, Birmingham B4 6GA.

0 50 100 150  
Metres

Doc Number: PH1-HS2-LP-MAP-000-000085-P02  
Date: 21/03/23

**SUPP-B-170**



HS2 Ltd accept no responsibility for any circumstances, which arise from the reproduction of this map after alteration, amendment or abbreviation or if it issued in part or issued incomplete in any way.

© Crown copyright and database rights 2023  
OS 100049190

Derived from (...cite the scale of the BGS data used...) scale BGS Digital Data under licence 2011/111 BP British Geological Survey, © NERC.

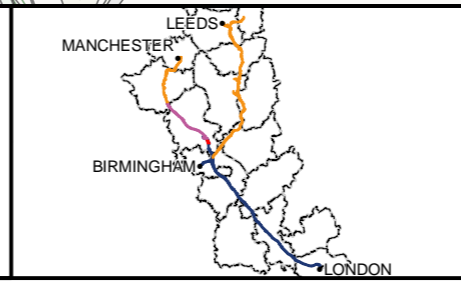
Contains Environment Agency information © Environment Agency and database right.

© Crown copyright material is reproduced with the permission of Land Registry under delegated authority from the Controller of HMSO.

This material was last updated on [date] and may not be copied, distributed, sold or published without the formal permission of Land Registry and Ordnance Survey. Only an official copy of a title plan or register obtained from the Land Registry may be used for legal or other official purposes. © Crown Copyright Ordnance Survey.

**Legend**

- Acquired Land (Freehold and leasehold)
- Temporary Possession Land S15/S16



High Speed Two  
Phase One/ Phase 2A  
Injunction Mapping

Map Number:  
134

Page 205 of 268  
Internal

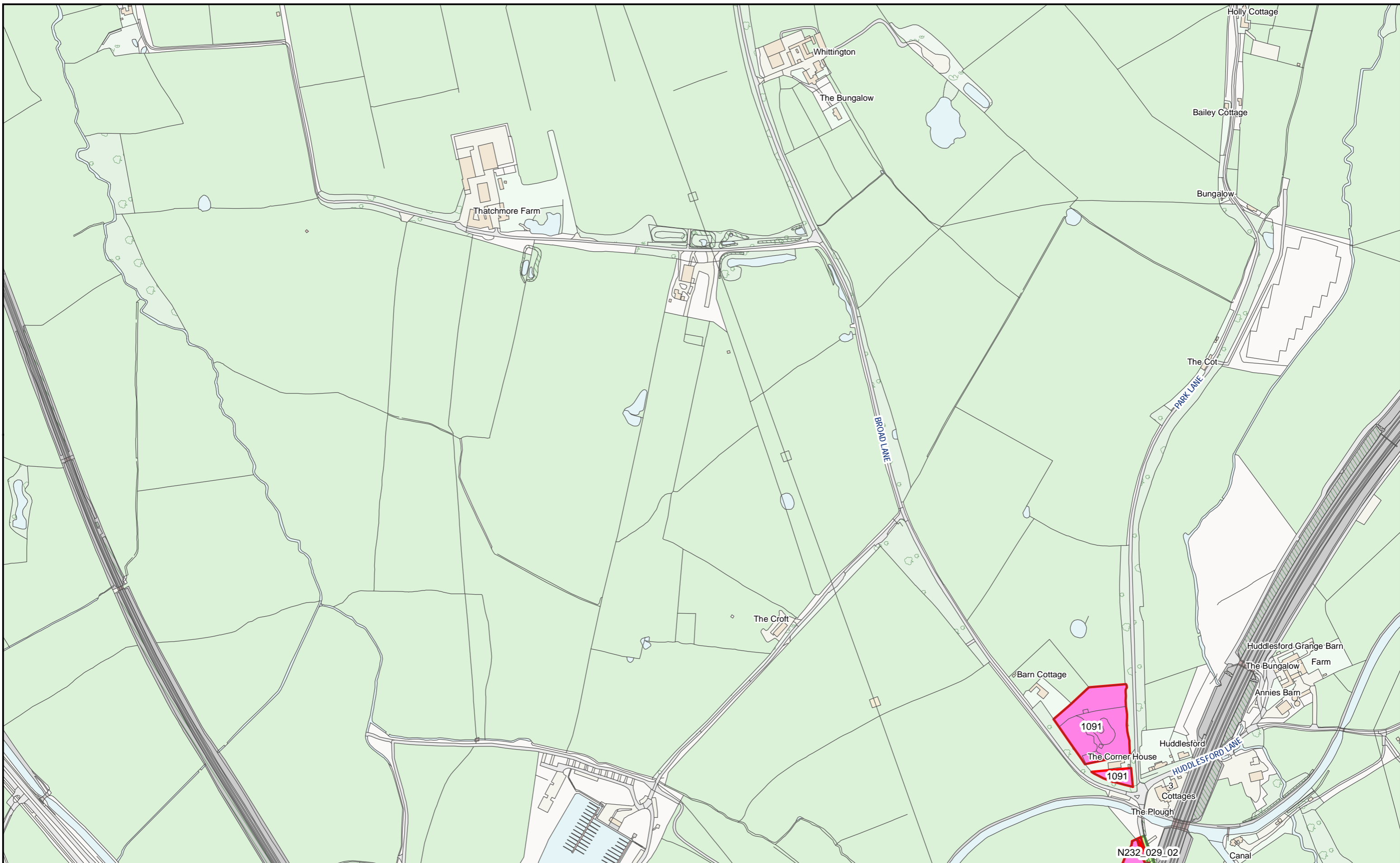
**HS2**

Scale at A3: 1:5,000

Registered in England. Registration number 06791686.  
Registered office: 2 Snowhill, Queensway, Birmingham B4 6GA.

Doc Number: PH1-HS2-LP-MAP-000-000085-P02  
Date: 21/03/23

**SUPP-B-171**



HS2 Ltd accept no responsibility for any circumstances, which arise from the reproduction of this map after alteration, amendment or abbreviation or if it issued in part or issued incomplete in any way.

© Crown copyright and database rights 2023  
OS 100049190

Derived from (...cite the scale of the BGS data used...) scale BGS Digital Data under licence 2011/111 BP British Geological Survey, © NERC.

Contains Environment Agency information © Environment Agency and database right.

© Crown copyright material is reproduced with the permission of Land Registry under delegated authority from the Controller of HMSO.

This material was last updated on [date] and may not be copied, distributed, sold or published without the formal permission of Land Registry and Ordnance Survey. Only an official copy of a title plan or register obtained from the Land Registry may be used for legal or other official purposes. © Crown Copyright Ordnance Survey.

**Legend**

- Acquired Land (Freehold and leasehold)
- Temporary Possession Land S15/S16



High Speed Two  
Phase One/ Phase 2A  
Injunction Mapping

Map Number:  
134-R1

Page 206 of 268  
*Internal*

**HS2**

Registered in England. Registration number 06791686.  
Registered office: 2 Snowhill, Queensway, Birmingham B4 6GA.

Scale at A3: 1:5,000

Doc Number: PH1-HS2-LP-MAP-000-000085-P02

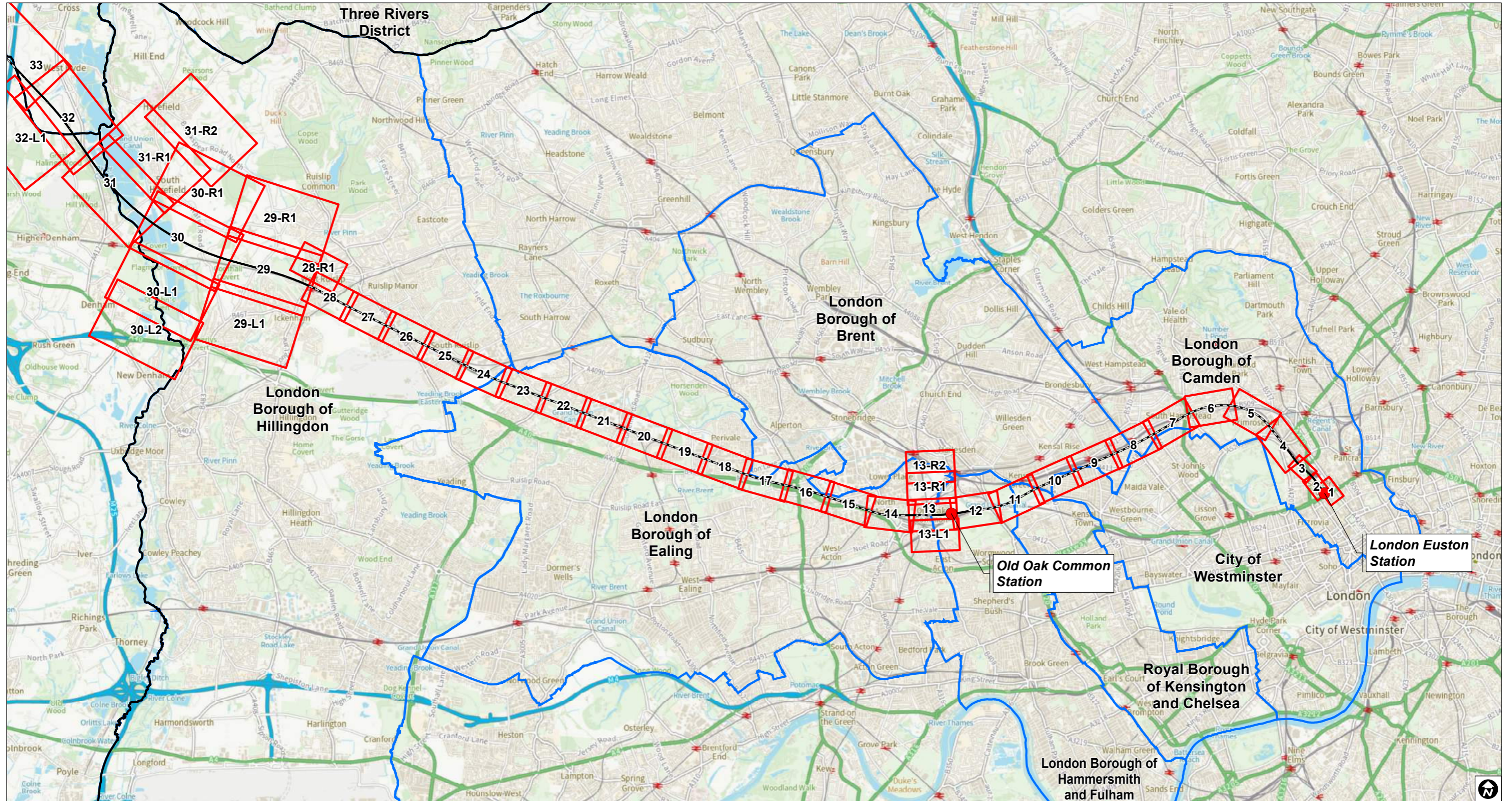
Date: 21/03/23

**SUPP-B-172**





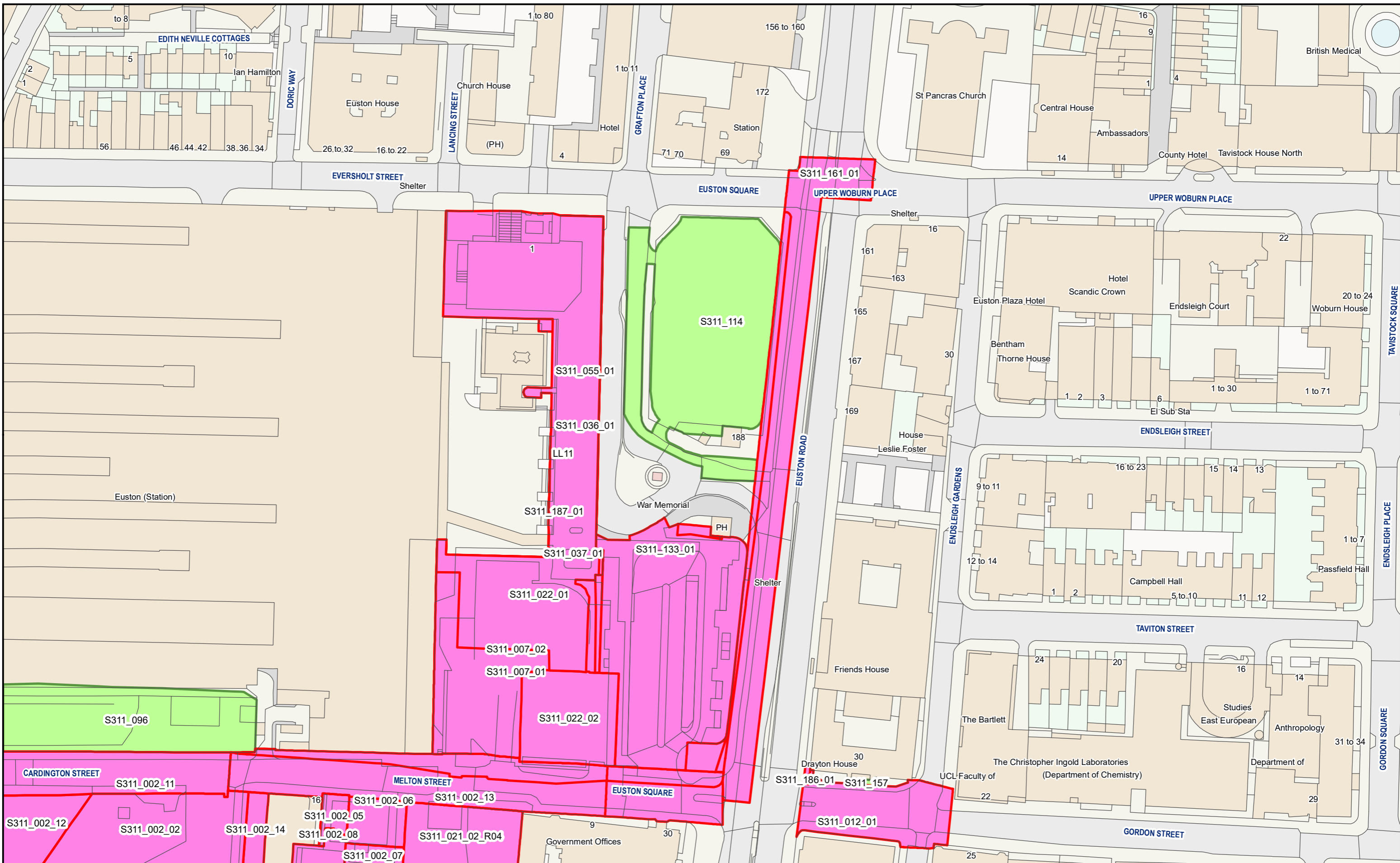
### PHASE ONE AREA SOUTH KEY PLAN



Individual Key Plan Splits  
 ● Connection  
 ● HS2 Depot  
 ● HS2 Station  
  Route on surface  
  Route in tunnel  
  Route in green tunnel  
  County boundary  
  Local Authority boundary

PH1-HS2-LP-MAP-000-000085-P02

© Crown copyright and database rights 2023 OS 100049190 HS2 Ltd accept no responsibility for any circumstances, which arise from the reproduction of this map after alteration, amendment or abbreviation or if it is issued in part or issued incomplete in any way.



HS2 Ltd accept no responsibility for any circumstances, which arise from the reproduction of this map after alteration, amendment or abbreviation or if it issued in part or issued incomplete in any way.

© Crown copyright and database rights 2023  
OS 100049190

Derived from (... cite the scale of the BGS data used ...) scale BGS Digital Data under licence 2011/111 BP British Geological Survey, © NERC.

Contains Environment Agency information © Environment Agency and database right.

© Crown copyright material is reproduced with the permission of Land Registry under delegated authority from the Controller of HMSO.

This material was last updated on [date] and may not be copied, distributed, sold or published without the formal permission of Land Registry and Ordnance Survey. Only an official copy of a title plan or register obtained from the Land Registry may be used for legal or other official purposes. © Crown Copyright Ordnance Survey.

**Legend**

- Acquired Land (Freehold and leasehold)
- Temporary Possession Land S15/S16

MANCHESTER LEEDS  
BIRMINGHAM LONDON

High Speed Two  
Phase One/ Phase 2A  
Injunction Mapping

Map Number:  
1

Page 1 of 268  
*Internal*

**HS2**

Registered in England. Registration number 06791686.  
Registered office: 2 Snowhill, Queensway, Birmingham B4 6GA.

Scale at A3: 1:1,250

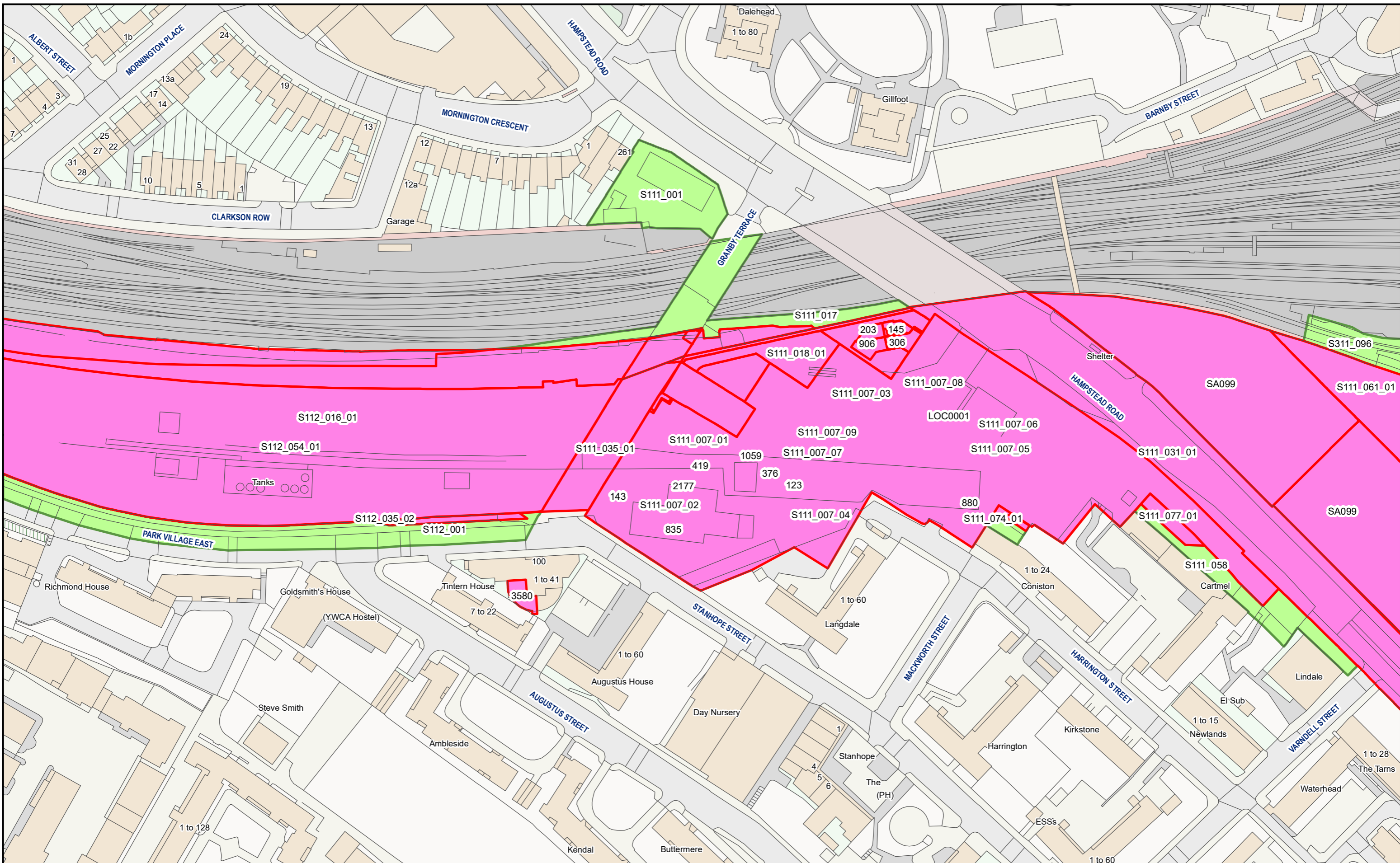
0 10 20 30  
Metres

**Doc Number:** PH1-HS2-LP-MAP-000-000085-P02 **Date:** 21/03/23

**SUPP-B-176**







HS2 Ltd accept no responsibility for any circumstances, which arise from the reproduction of this map after alteration, amendment or abbreviation or if it issued in part or issued incomplete in any way.

© Crown copyright and database rights 2023  
OS 100049190

Derived from (... cite the scale of the BGS data used...) scale BGS Digital Data under licence 2011/111 BP British Geological Survey, © NERC.

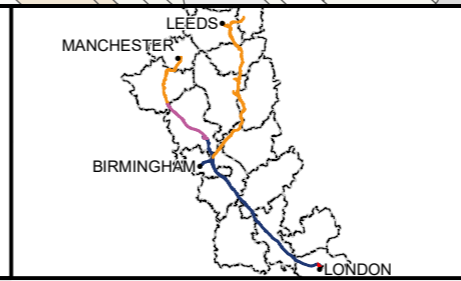
Contains Environment Agency information © Environment Agency and database right.

© Crown copyright material is reproduced with the permission of Land Registry under delegated authority from the Controller of HMSO.

This material was last updated on [date] and may not be copied, distributed, sold or published without the formal permission of Land Registry and Ordnance Survey. Only an official copy of a title plan or register obtained from the Land Registry may be used for legal or other official purposes. © Crown Copyright Ordnance Survey.

**Legend**

- Acquired Land (Freehold and leasehold)
- Temporary Possession Land S15/S16



High Speed Two  
Phase One/ Phase 2A  
Injunction Mapping

Map Number:  
3

Page 3 of 268  
*Internal*

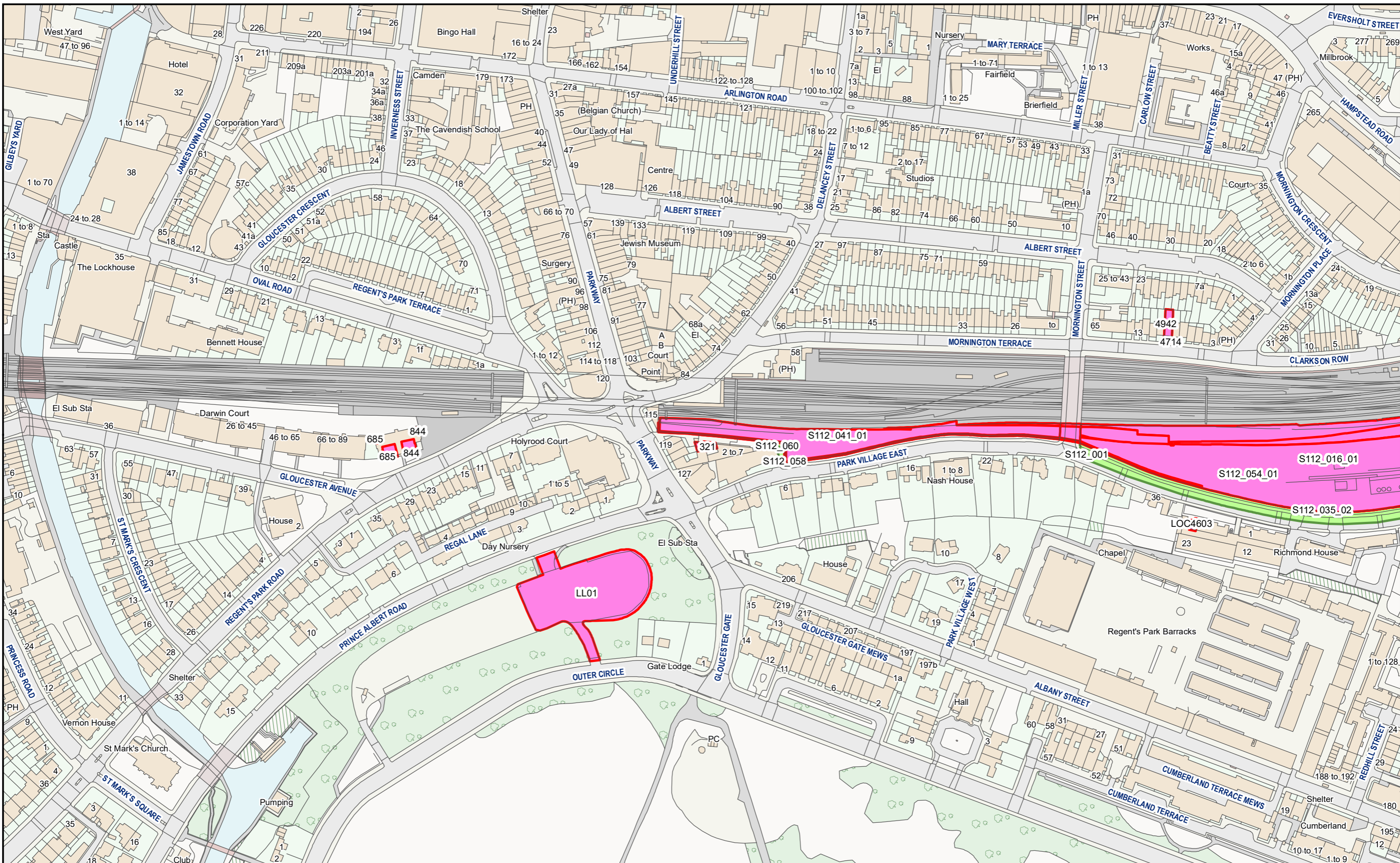
**HS2**

Registered in England. Registration number 06791686.  
Registered office: 2 Snowhill, Queensway, Birmingham B4 6QA.

Scale at A3: 1:1,250

Doc Number: PH1-HS2-LP-MAP-000-000085-P02      Date: 21/03/23

**SUPP-B-178**



HS2 Ltd accept no responsibility for any circumstances, which arise from the reproduction of this map after alteration, amendment or abbreviation or if it issued in part or issued incomplete in any way.  
 © Crown copyright and database rights 2023  
 OS 100049190  
 Derived from (... cite the scale of the BGS data used ...) scale BGS Digital Data under licence 2011/111 BP British Geological Survey, © NERC.  
 Contains Environment Agency information © Environment Agency and database right.  
 © Crown copyright material is reproduced with the permission of Land Registry under delegated authority from the Controller of HMSO.  
 This material was last updated on [date] and may not be copied, distributed, sold or published without the formal permission of Land Registry and Ordnance Survey. Only an official copy of a title plan or register obtained from the Land Registry may be used for legal or other official purposes. © Crown Copyright Ordnance Survey.

**Legend**

- Acquired Land (Freehold and leasehold)
- Temporary Possession Land S15/S16



High Speed Two  
 Phase One/ Phase 2A  
 Injunction Mapping

Map Number:  
 4

Page 4 of 268  
*Internal*

**HS2**

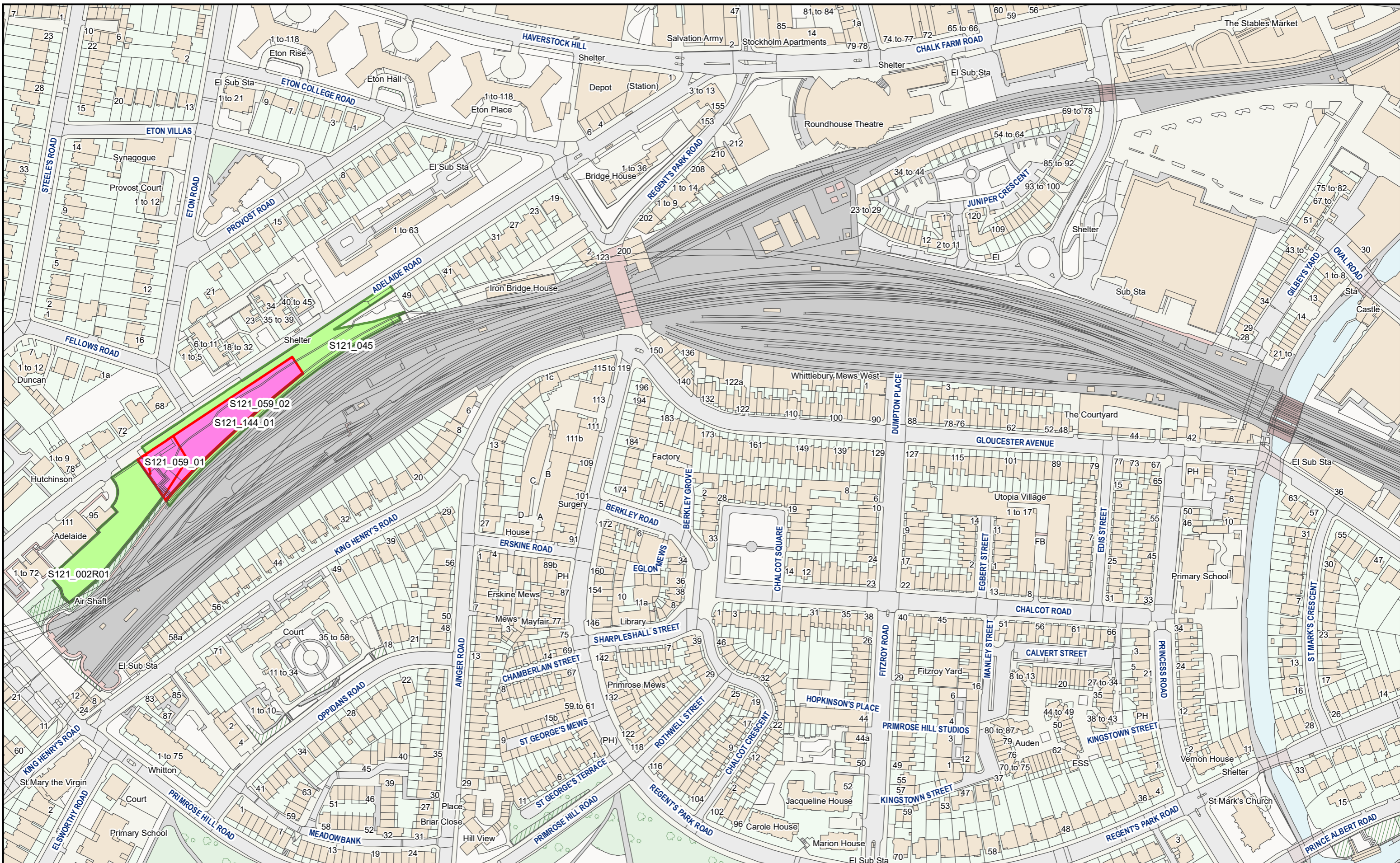
Scale at A3: 1:2,500

Registered in England. Registration number 06791686.  
 Registered office: 2 Snowhill, Queensway, Birmingham B4 6GA.

Doc Number: PH1-HS2-LP-MAP-000-000085-P02

Date: 21/03/23

**SUPP-B-179**



HS2 Ltd accept no responsibility for any circumstances, which arise from the reproduction of this map after alteration, amendment or abbreviation or if it issued in part or issued incomplete in any way.

© Crown copyright and database rights 2023  
OS 100049190

Derived from (... cite the scale of the BGS data used ...) scale BGS Digital Data under licence 2011/111 BP British Geological Survey, © NERC.

Contains Environment Agency information © Environment Agency and database right.

© Crown copyright material is reproduced with the permission of Land Registry under delegated authority from the Controller of HMSO.

This material was last updated on [date] and may not be copied, distributed, sold or published without the formal permission of Land Registry and Ordnance Survey. Only an official copy of a title plan or register obtained from the Land Registry may be used for legal or other official purposes. © Crown Copyright Ordnance Survey.

**Legend**

- Acquired Land (Freehold and leasehold)
- Temporary Possession Land S15/S16



High Speed Two  
Phase One/ Phase 2A  
Injunction Mapping

Map Number:  
5

Page 5 of 268  
*Internal*

**HS2**

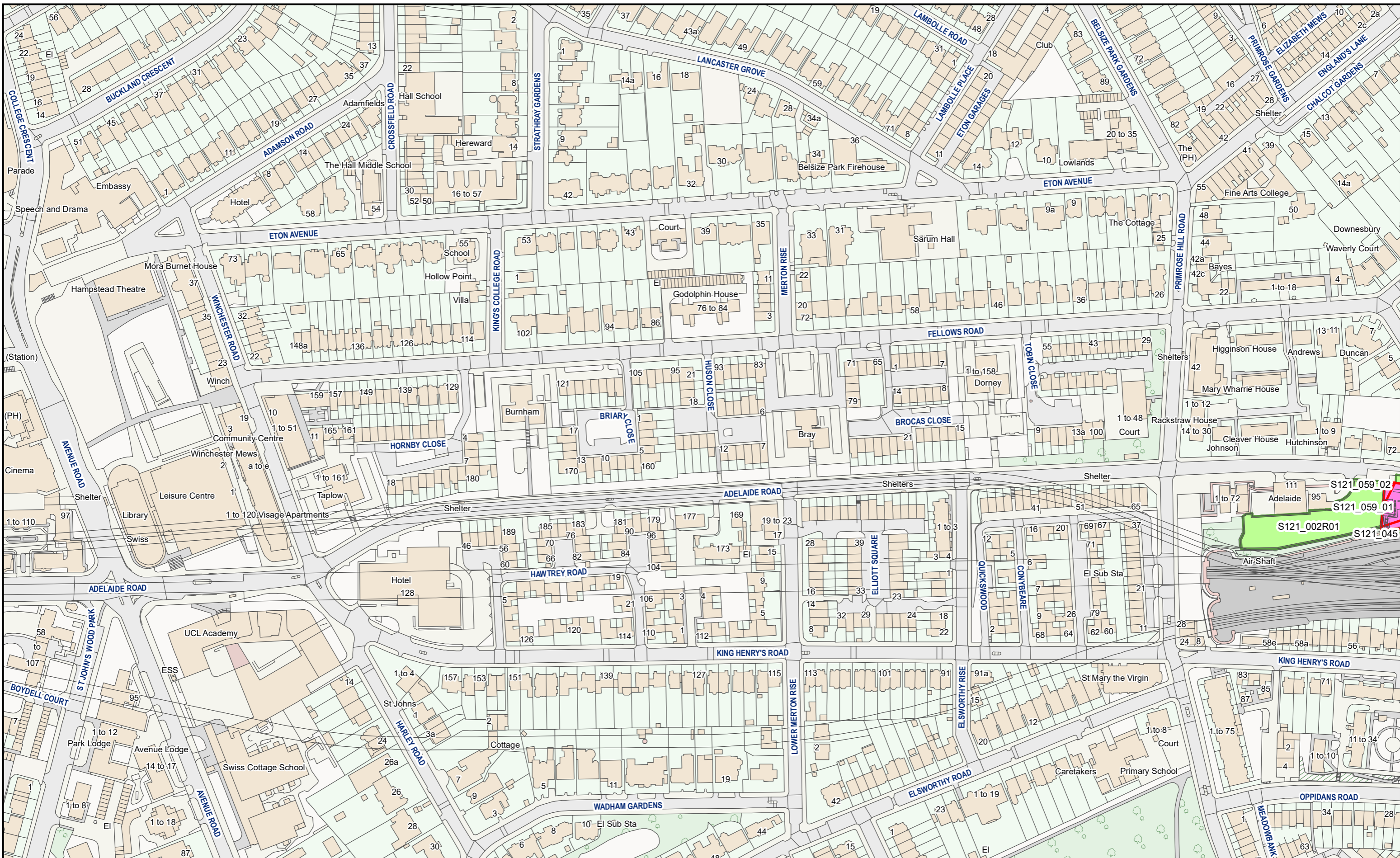
Registered in England. Registration number 06791686.  
Registered office: 2 Snowhill, Queensway, Birmingham B4 6GA.

Scale at A3: 1:2,500

Doc Number: PH1-HS2-LP-MAP-000-000085-P02

Date: 21/03/23

**SUPP-B-180**



HS2 Ltd accept no responsibility for any circumstances, which arise from the reproduction of this map after alteration, amendment or abbreviation or if it issued in part or issued incomplete in any way.

© Crown copyright and database rights 2023  
OS 100049190

Derived from (... cite the scale of the BGS data used ...) scale BGS Digital Data under licence 2011/111 BP British Geological Survey, © NERC.

Contains Environment Agency information © Environment Agency and database right.

© Crown copyright material is reproduced with the permission of Land Registry under delegated authority from the Controller of HMSO.

This material was last updated on [date] and may not be copied, distributed, sold or published without the formal permission of Land Registry and Ordnance Survey. Only an official copy of a title plan or register obtained from the Land Registry may be used for legal or other official purposes. © Crown Copyright Ordnance Survey.

**Legend**

- Acquired Land (Freehold and leasehold)
- Temporary Possession Land S15/S16



High Speed Two  
Phase One/ Phase 2A  
Injunction Mapping

Map Number:  
6

Page 6 of 268  
*Internal*

**HS2**

Scale at A3: 1:2,500

Registered in England. Registration number 06791686.  
Registered office: 2 Snowhill, Queensway, Birmingham B4 6QA.

Doc Number: PH1-HS2-LP-MAP-000-000085-P02

Date: 21/03/23

MANCHESTER

LEEDS

BIRMINGHAM

LONDON

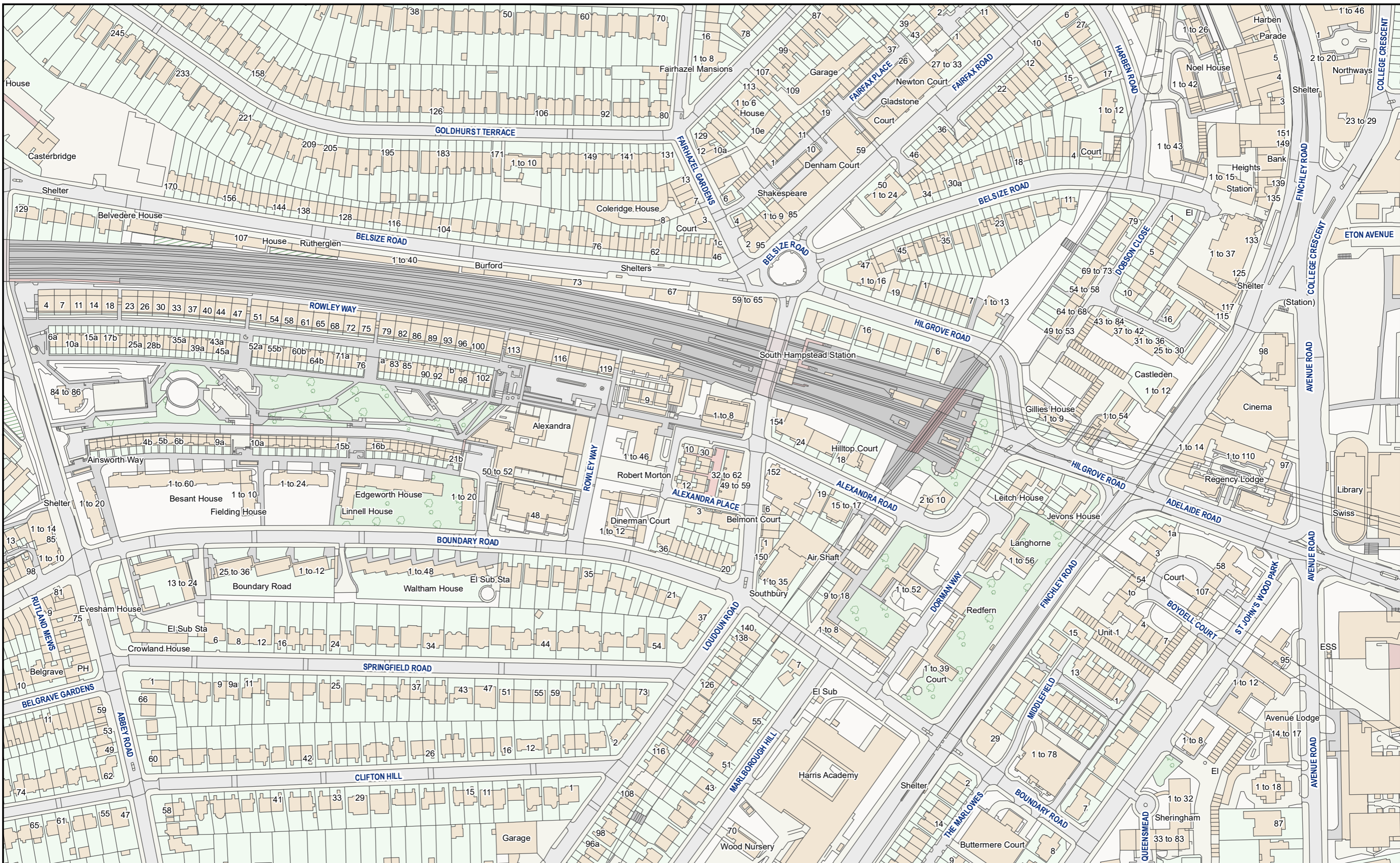
Scale at A3: 1:2,500

Registered in England. Registration number 06791686.  
Registered office: 2 Snowhill, Queensway, Birmingham B4 6QA.

Doc Number: PH1-HS2-LP-MAP-000-000085-P02

Date: 21/03/23

**SUPP-B-181**



HS2 Ltd accept no responsibility for any circumstances, which arise from the reproduction of this map after alteration, amendment or abbreviation or if it issued in part or issued incomplete in any way.

© Crown copyright and database rights 2023  
OS 100049190

Derived from (... cite the scale of the BGS data used ...) scale BGS Digital Data under licence 2011/111 BP British Geological Survey, © NERC.

Contains Environment Agency information © Environment Agency and database right.

© Crown copyright material is reproduced with the permission of Land Registry under delegated authority from the Controller of HMSO.

This material was last updated on [date] and may not be copied, distributed, sold or published without the formal permission of Land Registry and Ordnance Survey. Only an official copy of a title plan or register obtained from the Land Registry may be used for legal or other official purposes. © Crown Copyright Ordnance Survey.

**Legend**

- Acquired Land (Freehold and leasehold)
- Temporary Possession Land S15/S16



MANCHESTER  
LEEDS  
BIRMINGHAM  
LONDON

High Speed Two  
Phase One/ Phase 2A  
Injunction Mapping

Map Number:  
7

Page 7 of 268  
*Internal*

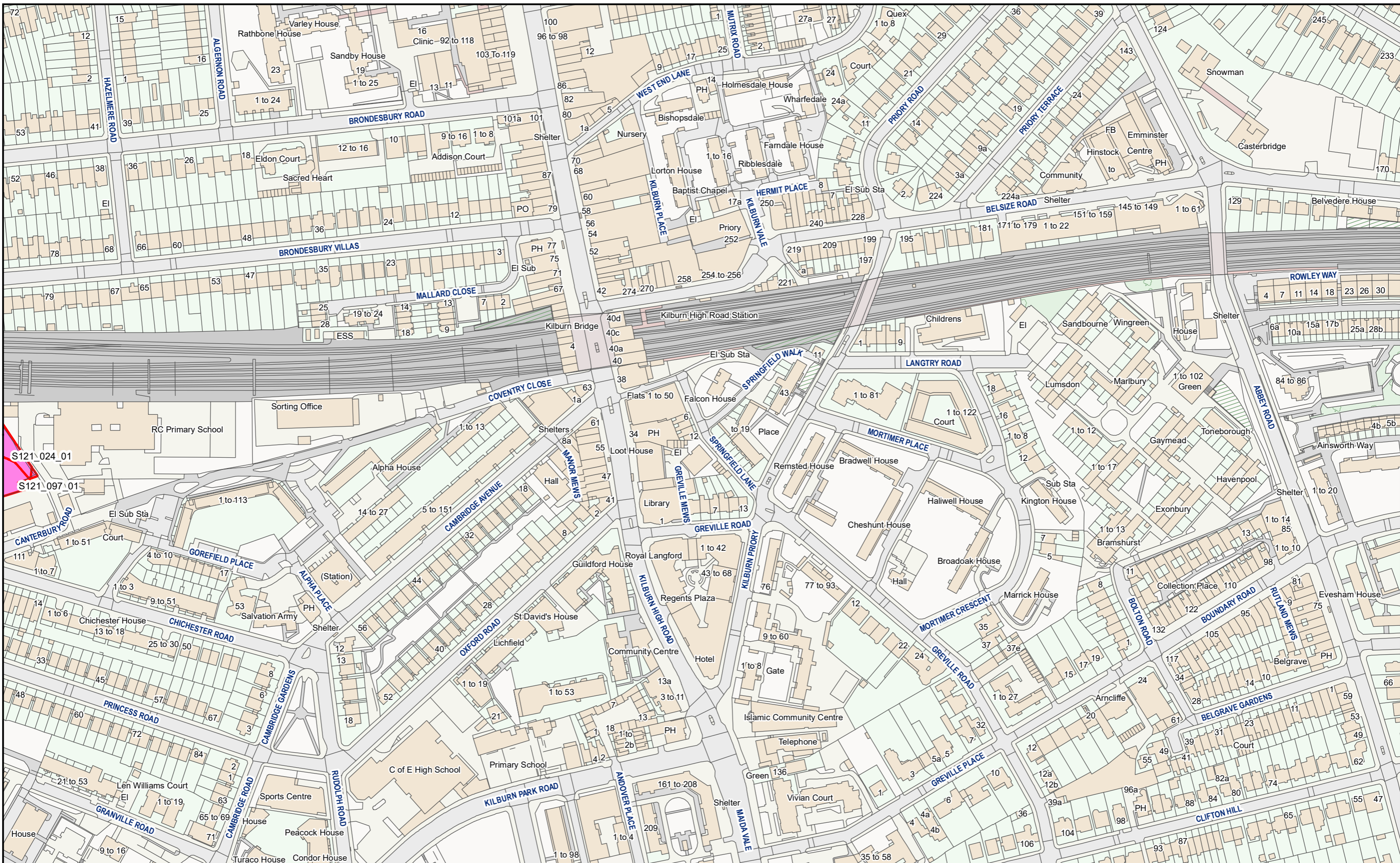
**HS2** Scale at A3: 1:2,500

Registered in England. Registration number 06791686.  
Registered office: 2 Snowhill, Queensway, Birmingham B4 6GA.

Doc Number: PH1-HS2-LP-MAP-000-000085-P02 Date: 21/03/23

0 24 48 72 Metres

**SUPP-B-182**



HS2 Ltd accept no responsibility for any circumstances, which arise from the reproduction of this map after alteration, amendment or abbreviation or if it issued in part or issued incomplete in any way.

© Crown copyright and database rights 2023  
OS 100049190

Derived from (... cite the scale of the BGS data used ...) scale BGS Digital Data under licence 2011/111 BP British Geological Survey, © NERC.

Contains Environment Agency information © Environment Agency and database right.

© Crown copyright material is reproduced with the permission of Land Registry under delegated authority from the Controller of HMSO.

This material was last updated on [date] and may not be copied, distributed, sold or published without the formal permission of Land Registry and Ordnance Survey. Only an official copy of a title plan or register obtained from the Land Registry may be used for legal or other official purposes. © Crown Copyright Ordnance Survey.

**Legend**

- Acquired Land (Freehold and leasehold)
- Temporary Possession Land S15/S16



High Speed Two  
Phase One/ Phase 2A  
Injunction Mapping

Map Number:  
8

Page 8 of 268  
*Internal*

**HS2**

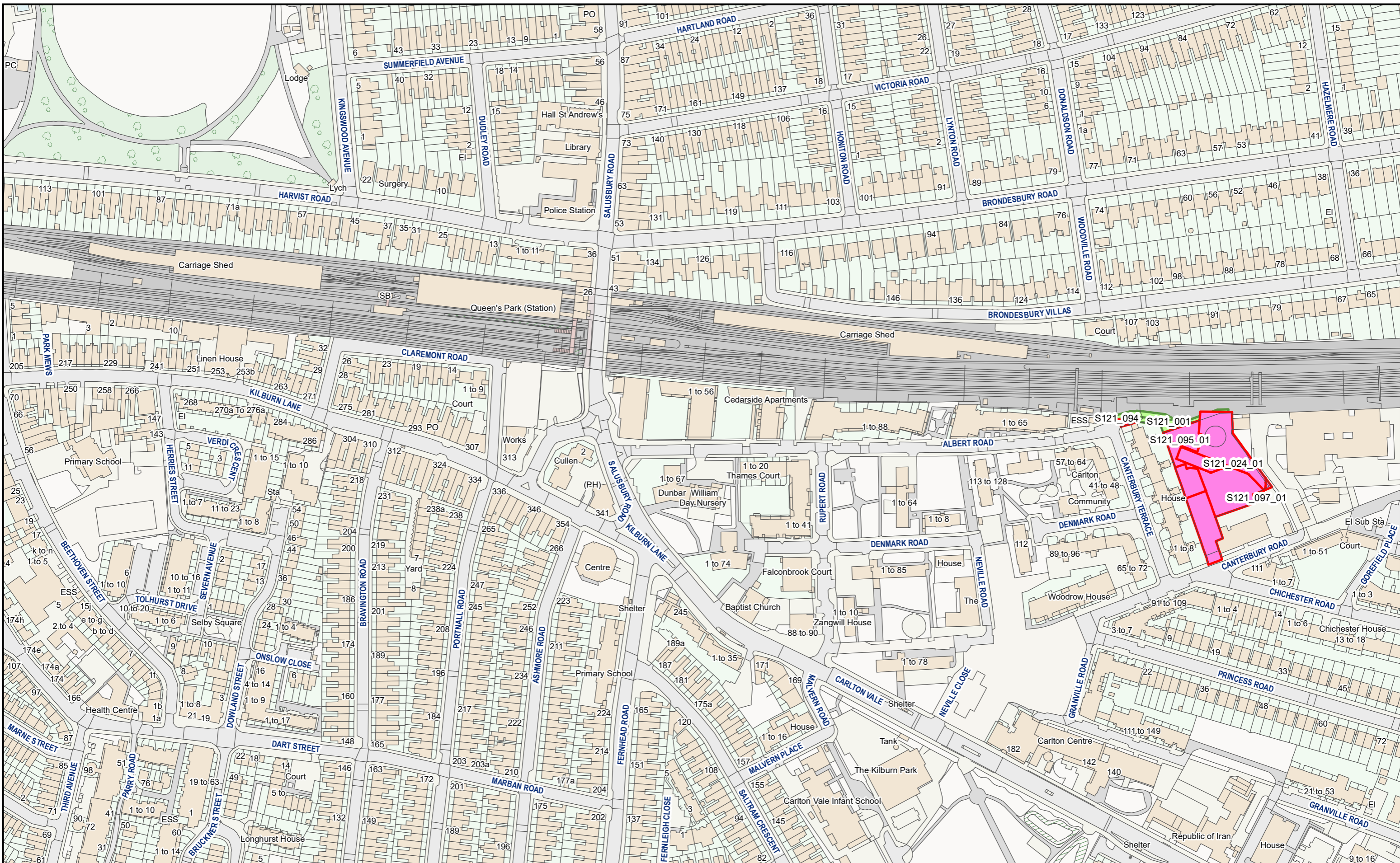
Registered in England. Registration number 06791686.  
Registered office: 2 Snowhill, Queensway, Birmingham B4 6QA.

Scale at A3: 1:2,500

Doc Number: PH1-HS2-LP-MAP-000-000085-P02

Date: 21/03/23

**SUPP-B-183**



HS2 Ltd accept no responsibility for any circumstances, which arise from the reproduction of this map after alteration, amendment or abbreviation or if it issued in part or issued incomplete in any way.

© Crown copyright and database rights 2023  
OS 100049190

Derived from (... cite the scale of the BGS data used ...) scale BGS Digital Data under licence 2011/111 BP British Geological Survey, © NERC.


Contains Environment Agency information © Environment Agency and database right.

© Crown copyright material is reproduced with the permission of Land Registry under delegated authority from the Controller of HMSO.

This material was last updated on [date] and may not be copied, distributed, sold or published without the formal permission of Land Registry and Ordnance Survey. Only an official copy of a title plan or register obtained from the Land Registry may be used for legal or other official purposes. © Crown Copyright Ordnance Survey.

**Legend**

- Acquired Land (Freehold and leasehold)
- Temporary Possession Land S15/S16



High Speed Two  
Phase One/ Phase 2A  
Injunction Mapping

Map Number:  
9

Page 9 of 268  
Internal

**HS2** Scale at A3: 1:2,500

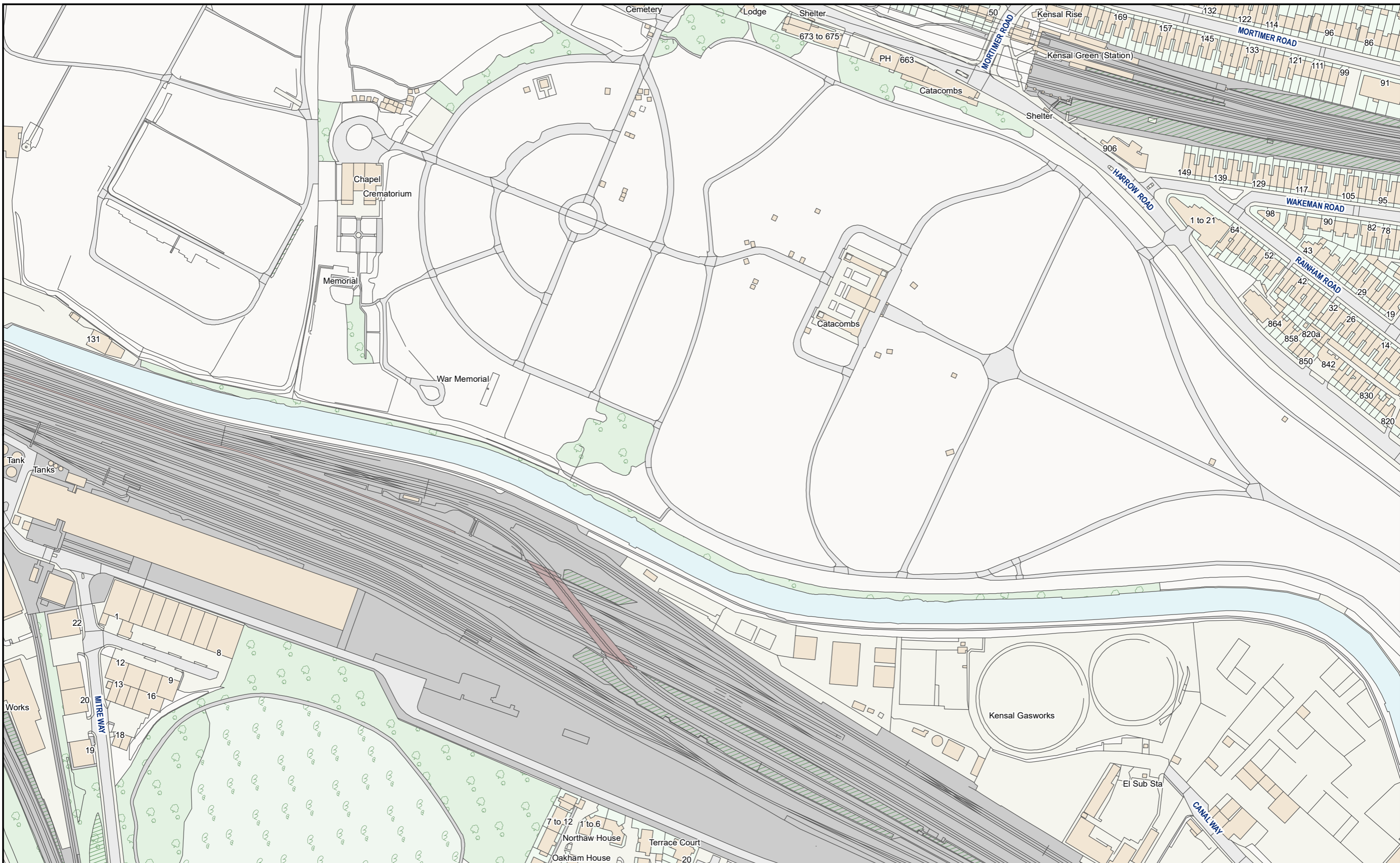
Registered in England. Registration number 06791686.  
Registered office: 2 Snowhill, Queensway, Birmingham B4 6GA.

Doc Number: PH1-HS2-LP-MAP-000-000085-P02 Date: 21/03/23

**SUPP-B-184**







HS2 Ltd accept no responsibility for any circumstances, which arise from the reproduction of this map after alteration, amendment or abbreviation or if it issued in part or issued incomplete in any way.

© Crown copyright and database rights 2023  
OS 100049190

Derived from (... cite the scale of the BGS data used ...) scale BGS Digital Data under licence 2011/111 BP British Geological Survey, © NERC.

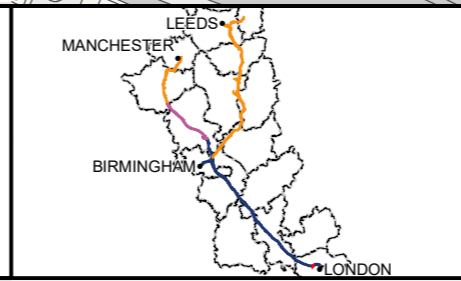
Contains Environment Agency information © Environment Agency and database right.

© Crown copyright material is reproduced with the permission of Land Registry under delegated authority from the Controller of HMSO.

This material was last updated on [date] and may not be copied, distributed, sold or published without the formal permission of Land Registry and Ordnance Survey. Only an official copy of a title plan or register obtained from the Land Registry may be used for legal or other official purposes. © Crown Copyright Ordnance Survey.

**Legend**

- Acquired Land (Freehold and leasehold)
- Temporary Possession Land S15/S16



High Speed Two  
Phase One/ Phase 2A  
Injunction Mapping

Map Number:  
11

Page 11 of 268  
*Internal*

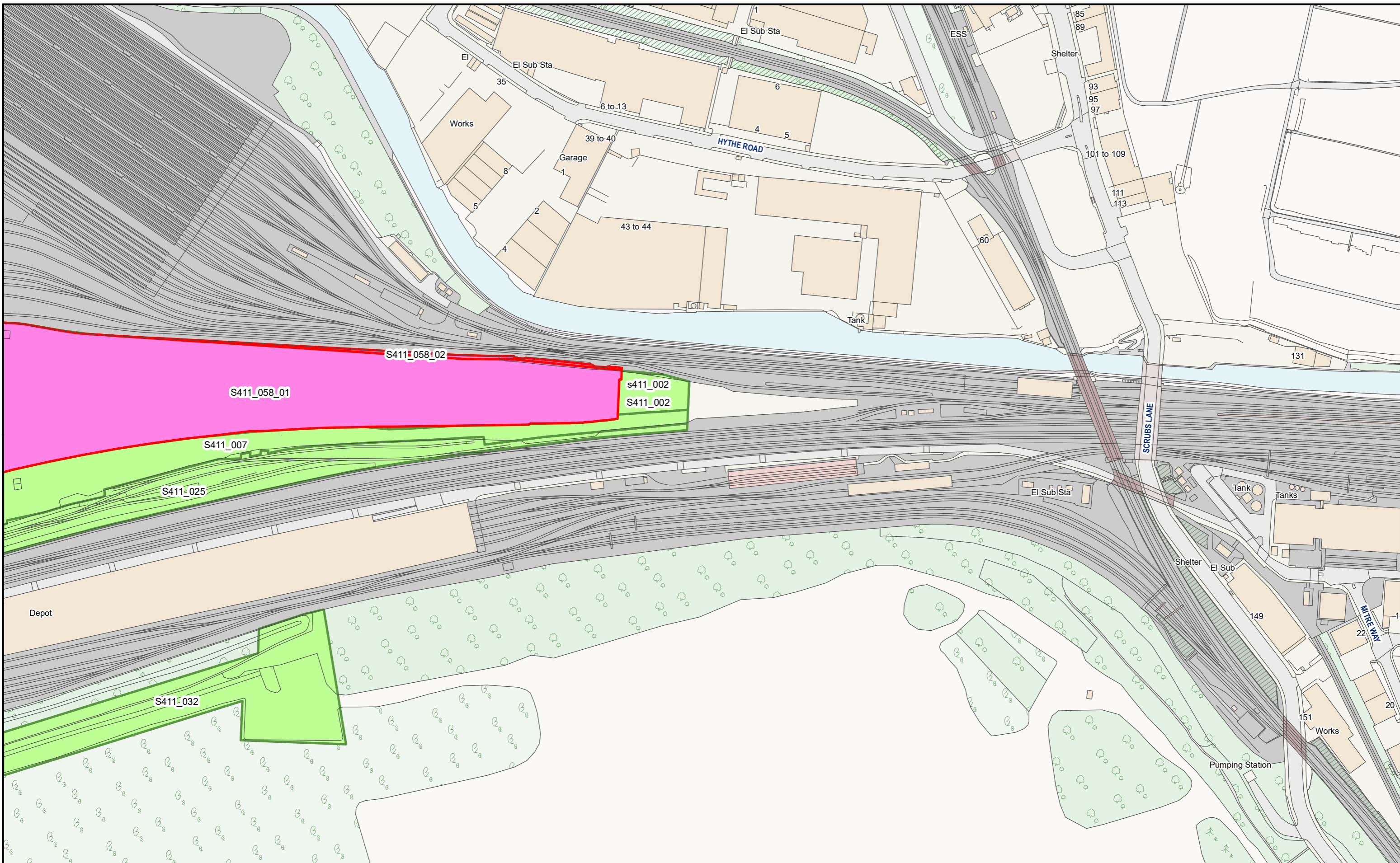
**HS2**

Scale at A3: 1:2,500

Registered in England. Registration number 06791686.  
Registered office: 2 Snowhill, Queensway, Birmingham B4 6GA.

Doc Number: PH1-HS2-LP-MAP-000-000085-P02      Date: 21/03/23

**SUPP-B-186**



HS2 Ltd accept no responsibility for any circumstances, which arise from the reproduction of this map after alteration, amendment or abbreviation or if it issued in part or issued incomplete in any way.

© Crown copyright and database rights 2023  
OS 100049190

Derived from (... cite the scale of the BGS data used ...) scale BGS Digital Data under licence 2011/111 BP British Geological Survey, © NERC.

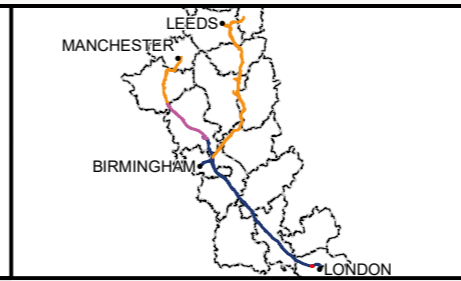
Contains Environment Agency information © Environment Agency and database right.

© Crown copyright material is reproduced with the permission of Land Registry under delegated authority from the Controller of HMSO.

This material was last updated on [date] and may not be copied, distributed, sold or published without the formal permission of Land Registry and Ordnance Survey. Only an official copy of a title plan or register obtained from the Land Registry may be used for legal or other official purposes. © Crown Copyright Ordnance Survey.

**Legend**

- Acquired Land (Freehold and leasehold)
- Temporary Possession Land S15/S16



High Speed Two  
Phase One/ Phase 2A  
Injunction Mapping

Map Number:  
12

Page 12 of 268  
*Internal*

**HS2**

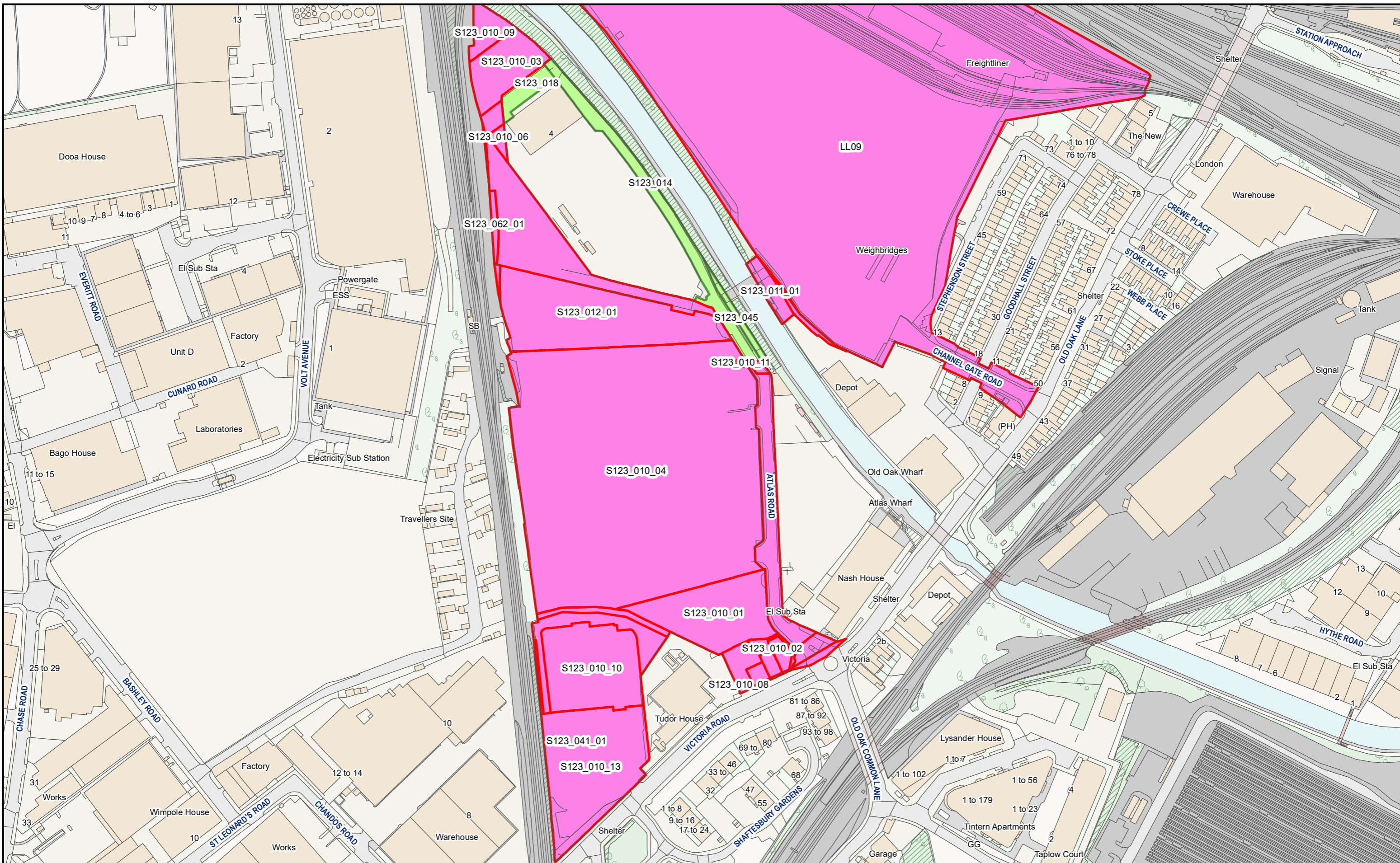
Registered in England. Registration number 06791686.  
Registered office: 2 Snowhill, Queensway, Birmingham B4 6GA.

Scale at A3: 1:2,500

Doc Number: PH1-HS2-LP-MAP-000-000085-P02      Date: 21/03/23

SUPP-B-187





HS2 Ltd accept no responsibility for any circumstances, which arise from the reproduction of this map after alteration, amendment or abbreviation or if it issued in part or issued incomplete in any way.

© Crown copyright and database rights 2023  
OS 100049190

Derived from (... cite the scale of the BGS data used ...) scale BGS Digital Data under licence 2011/111 BP British Geological Survey, © NERC.

Contains Environment Agency information © Environment Agency and database right.

© Crown copyright material is reproduced with the permission of Land Registry under delegated authority from the Controller of HMSO.

This material was last updated on [date] and may not be copied, distributed, sold or published without the formal permission of Land Registry and Ordnance Survey. Only an official copy of a title plan or register obtained from the Land Registry may be used for legal or other official purposes. © Crown Copyright Ordnance Survey.

**Legend**

- Acquired Land (Freehold and leasehold)
- Temporary Possession Land S15/S16



High Speed Two  
Phase One/ Phase 2A  
Injunction Mapping

Map Number:  
13-R1

Page 14 of 268  
*Internal*

**HS2**

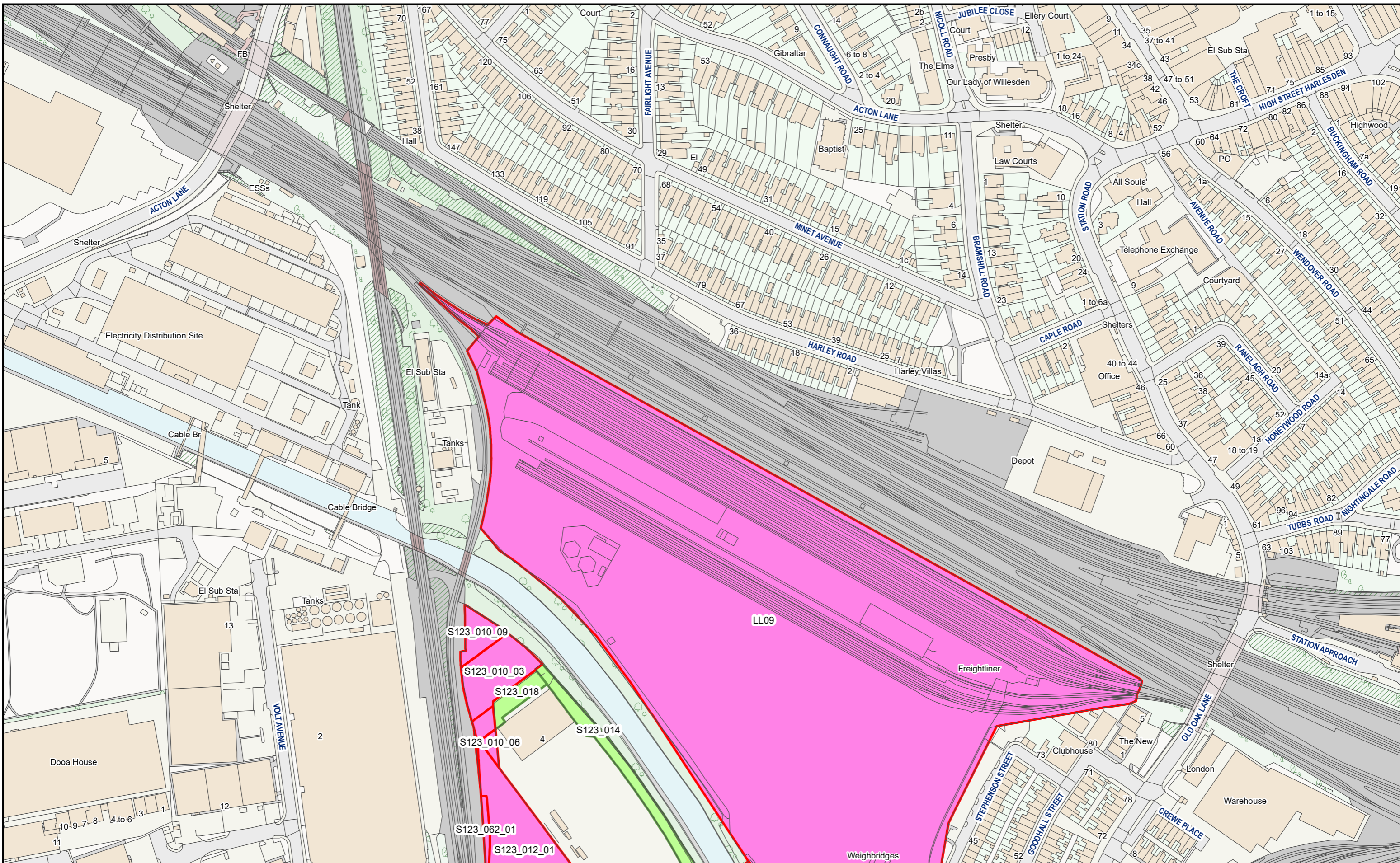
Registered in England. Registration number 06791686.  
Registered office: 2 Snowhill, Queensway, Birmingham B4 6QA.

Scale at A3: 1:2,500

Doc Number: PH1-HS2-LP-MAP-000-000085-P02

Date: 21/03/23

**SUPP-B-189**



HS2 Ltd accept no responsibility for any circumstances, which arise from the reproduction of this map after alteration, amendment or abbreviation or if it issued in part or issued incomplete in any way.

© Crown copyright and database rights 2023  
OS 100049190

Derived from (...cite the scale of the BGS data used...) scale BGS Digital Data under licence 2011/111 BP British Geological Survey, © NERC.


Contains Environment Agency information © Environment Agency and database right.

© Crown copyright material is reproduced with the permission of Land Registry under delegated authority from the Controller of HMSO.

This material was last updated on [date] and may not be copied, distributed, sold or published without the formal permission of Land Registry and Ordnance Survey. Only an official copy of a title plan or register obtained from the Land Registry may be used for legal or other official purposes. © Crown Copyright Ordnance Survey.

**Legend**

- Acquired Land (Freehold and leasehold)
- Temporary Possession Land S15/S16



High Speed Two  
Phase One/ Phase 2A  
Injunction Mapping

Map Number:  
13-R2

Page 15 of 268  
*Internal*

**HS2**

Registered in England. Registration number 06791686.  
Registered office: 2 Snowhill, Queensway, Birmingham B4 6QA.

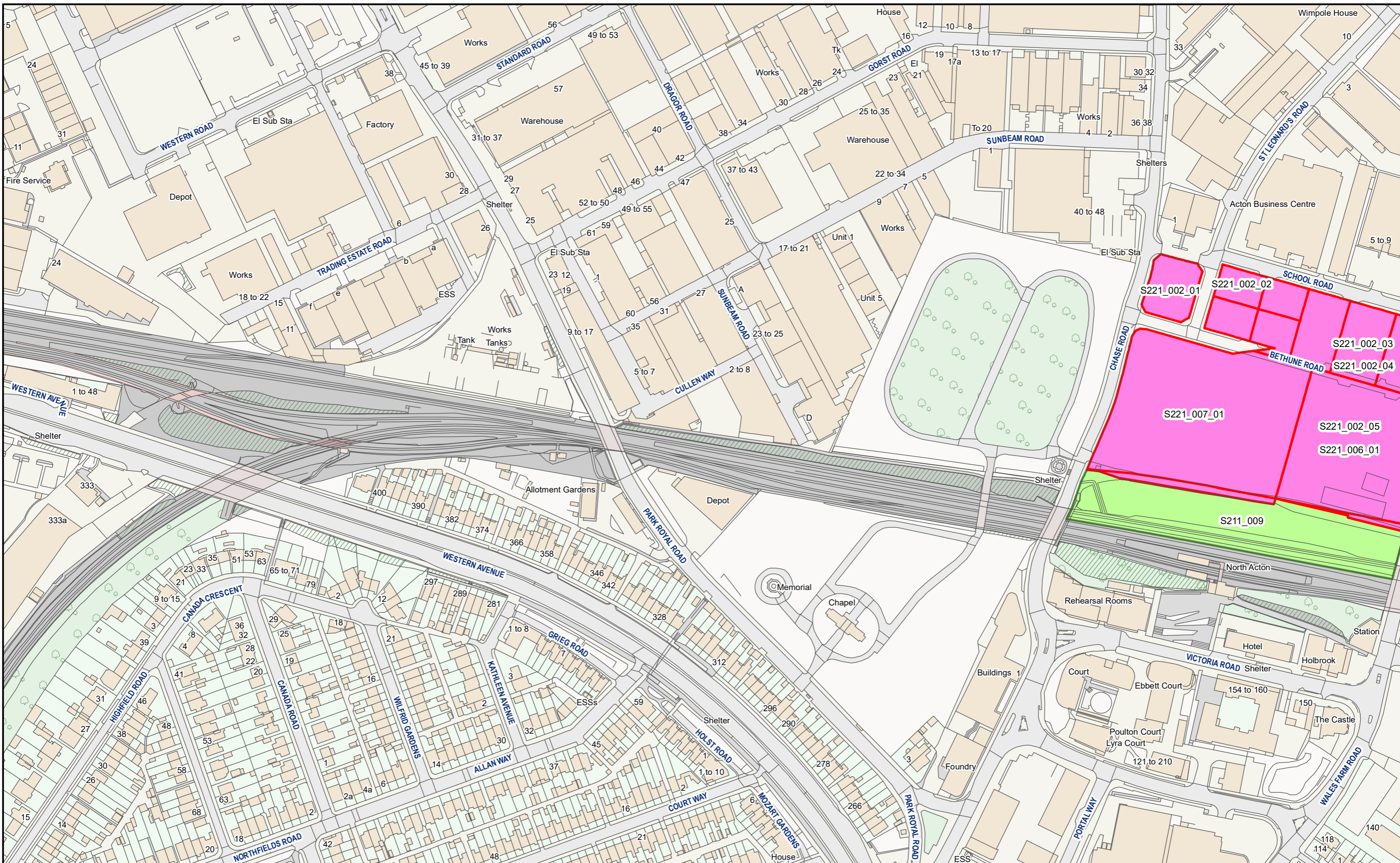
Scale at A3: 1:2,500

Doc Number: PH1-HS2-LP-MAP-000-000085-P02

Date: 21/03/23

**SUPP-B-190**





HS2 Ltd accept no responsibility for any circumstances, which arise from the reproduction of this map after alteration, amendment or abbreviation or if it issued in part or issued incomplete in any way.

© Crown copyright and database rights 2023  
OS 100049190

Derived from (...cite the scale of the BGS data used...) scale BGS Digital Data under licence 2011/111 BP British Geological Survey, © NERC.


Contains Environment Agency information © Environment Agency and database right.

© Crown copyright material is reproduced with the permission of Land Registry under delegated authority from the Controller of HMSO.

This material was last updated on [date] and may not be copied, distributed, sold or published without the formal permission of Land Registry and Ordnance Survey. Only an official copy of a title plan or register obtained from the Land Registry may be used for legal or other official purposes. © Crown Copyright Ordnance Survey.

**Legend**

- Acquired Land (Freehold and leasehold)
- Temporary Possession Land S15/S16



High Speed Two  
Phase One/ Phase 2A  
Injunction Mapping

Map Number:  
14

Page 17 of 268  
*Internal*

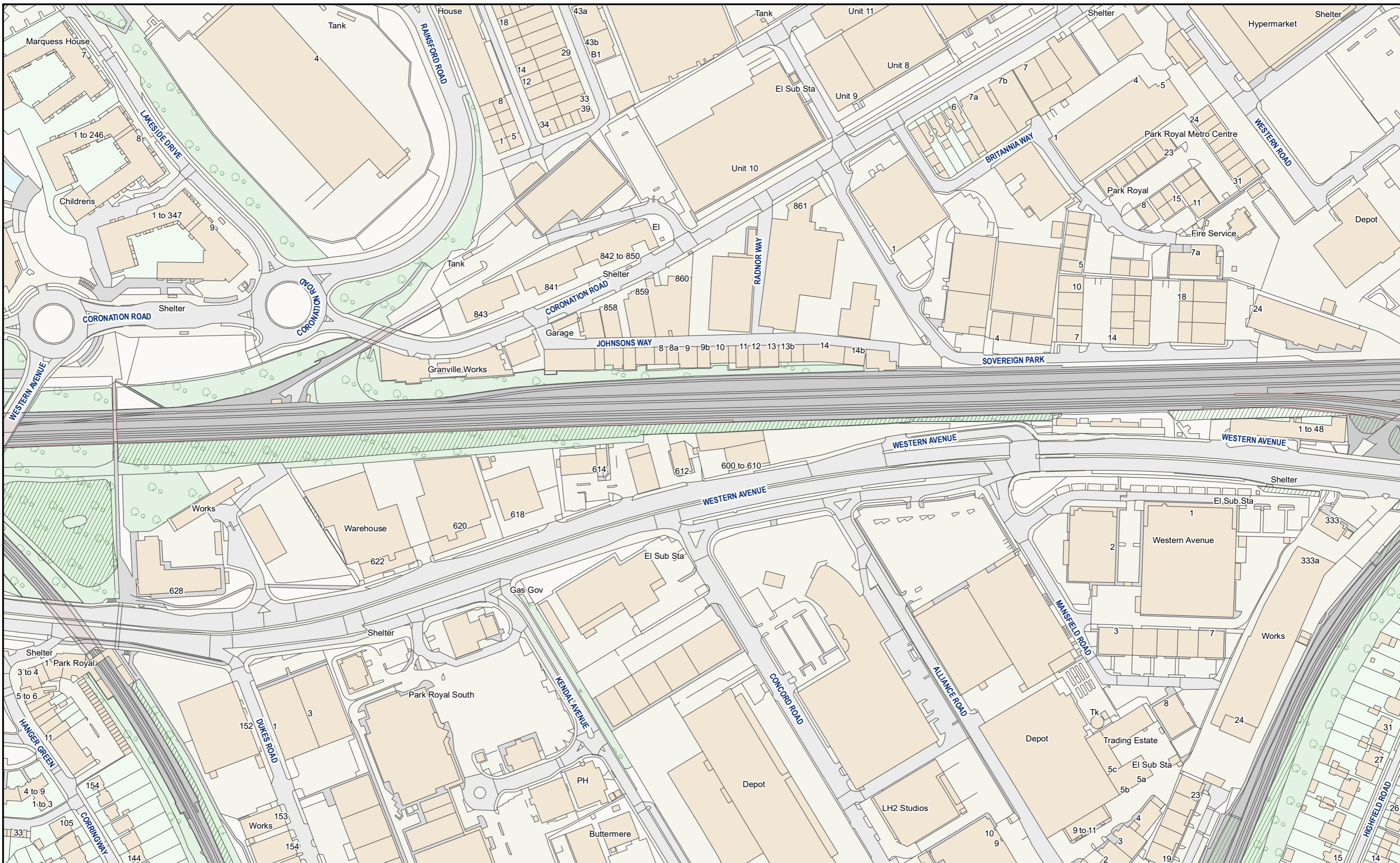
**HS2** Scale at A3: 1:2,500

Registered in England. Registration number 06791686.  
Registered office: 2 Snowhill, Queensway, Birmingham B4 6GA.

Doc Number: PH1-HS2-LP-MAP-000-000085-P02 Date: 21/03/23

**SUPP-B-192**





HS2 Ltd accept no responsibility for any circumstances, which arise from the reproduction of this map after alteration, amendment or abbreviation or if it issued in part or issued incomplete in any way.

© Crown copyright and database rights 2023  
OS 100049190

Derived from (... cite the scale of the BGS data used ...) scale BGS Digital Data under licence 2011/111 BP British Geological Survey, © NERC.

Contains Environment Agency information © Environment Agency and database right.

© Crown copyright material is reproduced with the permission of Land Registry under delegated authority from the Controller of HMSO.

This material was last updated on [date] and may not be copied, distributed, sold or published without the formal permission of Land Registry and Ordnance Survey. Only an official copy of a title plan or register obtained from the Land Registry may be used for legal or other official purposes. © Crown Copyright Ordnance Survey.

**Legend**

- Acquired Land (Freehold and leasehold)
- Temporary Possession Land S15/S16



High Speed Two  
Phase One/ Phase 2A  
Injunction Mapping

Map Number:  
15

Page 18 of 268  
*Internal*

**HS2**

Scale at A3: 1:2,500

Registered in England. Registration number 06791686.  
Registered office: 2 Snowhill, Queensway, Birmingham B4 6GA.

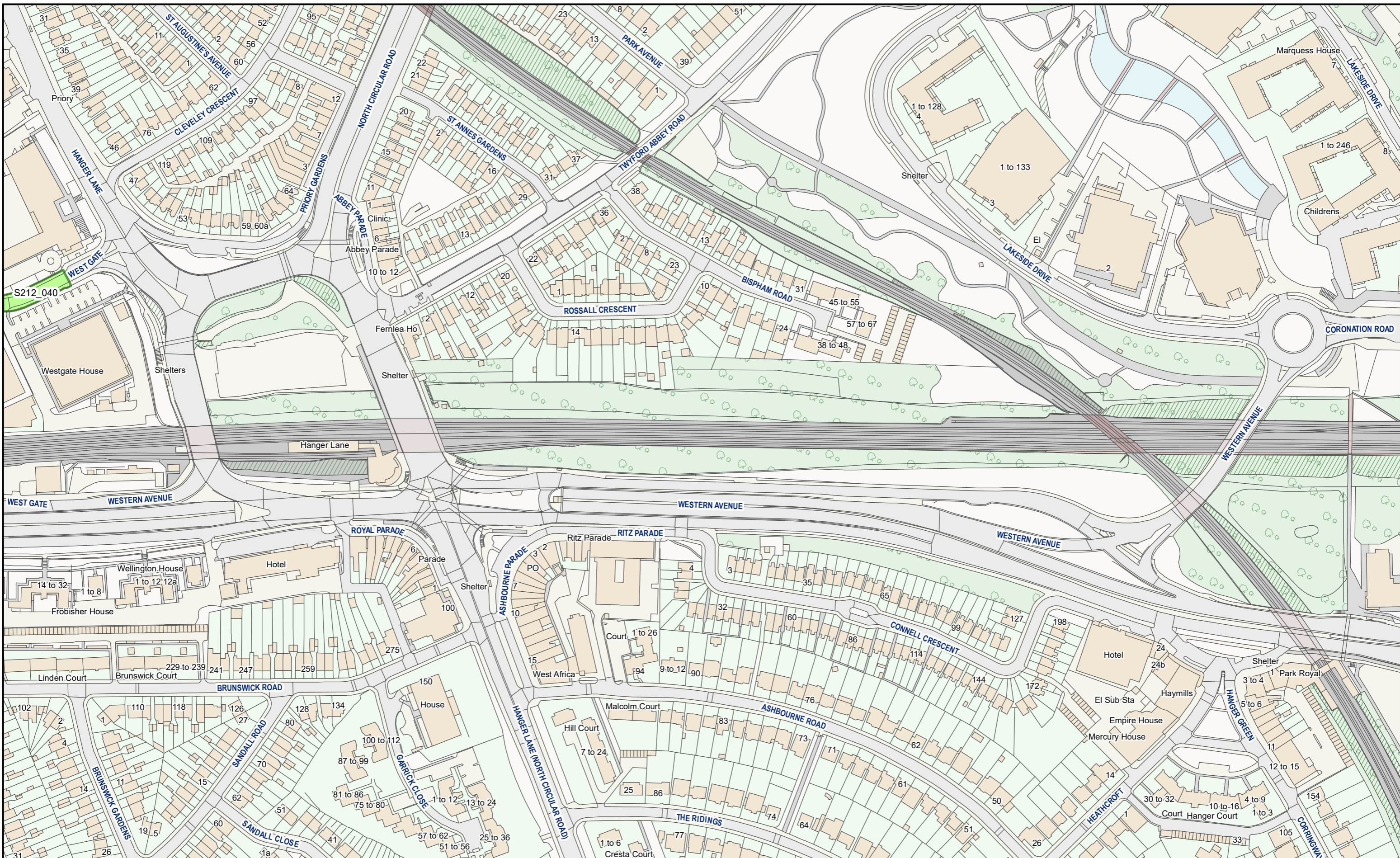
Doc Number: PH1-HS2-LP-MAP-000-000085-P02

Date: 21/03/23

Scale at A3: 1:2,500

Metres

**SUPP-B-193**



HS2 Ltd accept no responsibility for any circumstances, which arise from the reproduction of this map after alteration, amendment or abbreviation or if it issued in part or issued incomplete in any way.

© Crown copyright and database rights 2023  
OS 100049190

Derived from (... cite the scale of the BGS data used ...) scale BGS Digital Data under licence 2011/111 BP British Geological Survey, © NERC.

Contains Environment Agency information © Environment Agency and database right.

© Crown copyright material is reproduced with the permission of Land Registry under delegated authority from the Controller of HMSO.

This material was last updated on [date] and may not be copied, distributed, sold or published without the formal permission of Land Registry and Ordnance Survey. Only an official copy of a title plan or register obtained from the Land Registry may be used for legal or other official purposes. © Crown Copyright Ordnance Survey.

**Legend**

- Acquired Land (Freehold and leasehold)
- Temporary Possession Land S15/S16



High Speed Two  
Phase One/ Phase 2A  
Injunction Mapping

Map Number:  
16

Page 19 of 268  
*Internal*

**HS2**

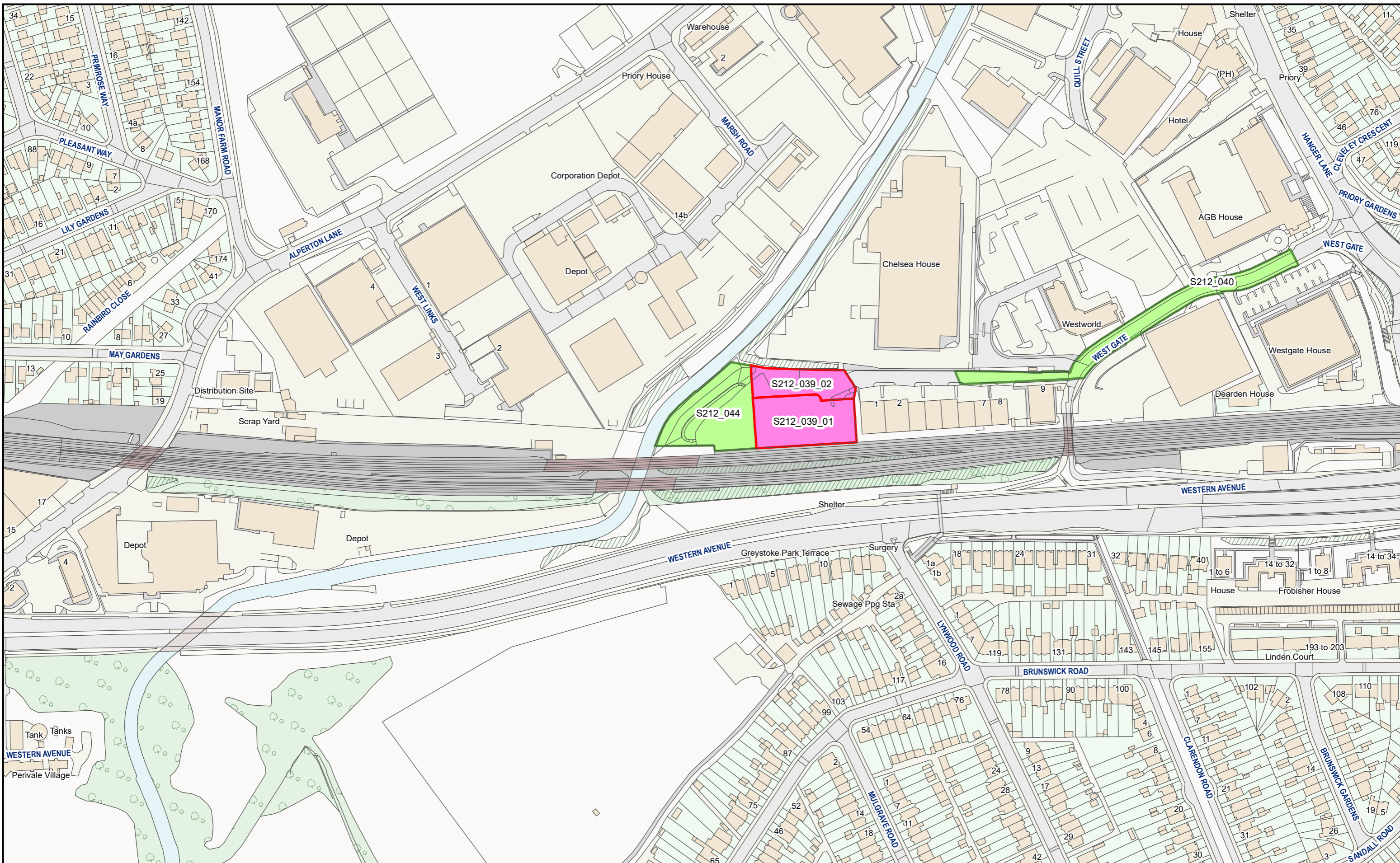
Registered in England. Registration number 06791686.  
Registered office: 2 Snowhill, Queensway, Birmingham B4 6GA.

Scale at A3: 1:2,500

Doc Number: PH1-HS2-LP-MAP-000-000085-P02

Date: 21/03/23

**SUPP-B-194**



HS2 Ltd accept no responsibility for any circumstances, which arise from the reproduction of this map after alteration, amendment or abbreviation or if it issued in part or issued incomplete in any way.

© Crown copyright and database rights 2023  
OS 100049190

Derived from (... cite the scale of the BGS data used ...) scale BGS Digital Data under licence 2011/111 BP British Geological Survey, © NERC.

Contains Environment Agency information © Environment Agency and database right.

© Crown copyright material is reproduced with the permission of Land Registry under delegated authority from the Controller of HMSO.

This material was last updated on [date] and may not be copied, distributed, sold or published without the formal permission of Land Registry and Ordnance Survey. Only an official copy of a title plan or register obtained from the Land Registry may be used for legal or other official purposes. © Crown Copyright Ordnance Survey.

**Legend**

- Acquired Land (Freehold and leasehold)
- Temporary Possession Land S15/S16



High Speed Two  
Phase One/ Phase 2A  
Injunction Mapping

Map Number:  
17

Page 20 of 268  
*Internal*

**HS2**

Scale at A3: 1:2,500

Registered in England. Registration number 06791686.  
Registered office: 2 Snowhill, Queensway, Birmingham B4 6QA.

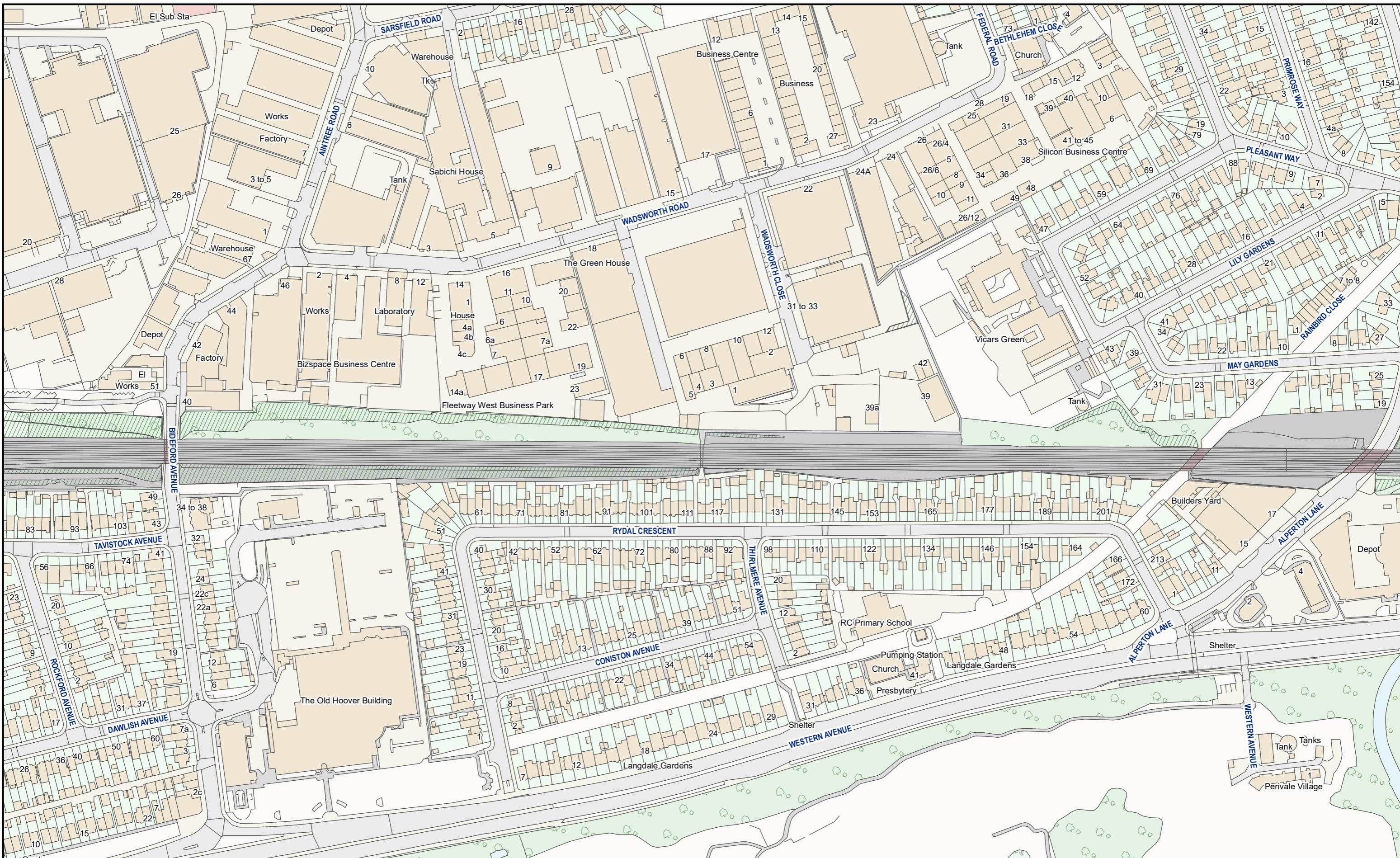
Doc Number: PH1-HS2-LP-MAP-000-000085-P02

Date: 21/03/23

Scale at A3: 1:2,500

Metres

**SUPP-B-195**



HS2 Ltd accept no responsibility for any circumstances, which arise from the reproduction of this map after alteration, amendment or abbreviation or if it issued in part or issued incomplete in any way.

© Crown copyright and database rights 2023  
OS 100049190

Derived from (... cite the scale of the BGS data used...) scale BGS Digital Data under licence 2011/111 BP British Geological Survey, © NERC.

Contains Environment Agency information © Environment Agency and database right.

© Crown copyright material is reproduced with the permission of Land Registry under delegated authority from the Controller of HMSO.

This material was last updated on [date] and may not be copied, distributed, sold or published without the formal permission of Land Registry and Ordnance Survey. Only an official copy of a title plan or register obtained from the Land Registry may be used for legal or other official purposes. © Crown Copyright Ordnance Survey.

**Legend**

- Acquired Land (Freehold and leasehold)
- Temporary Possession Land S15/S16



High Speed Two  
Phase One/ Phase 2A  
Injunction Mapping

Map Number:  
18

Page 21 of 268  
*Internal*

**HS2**

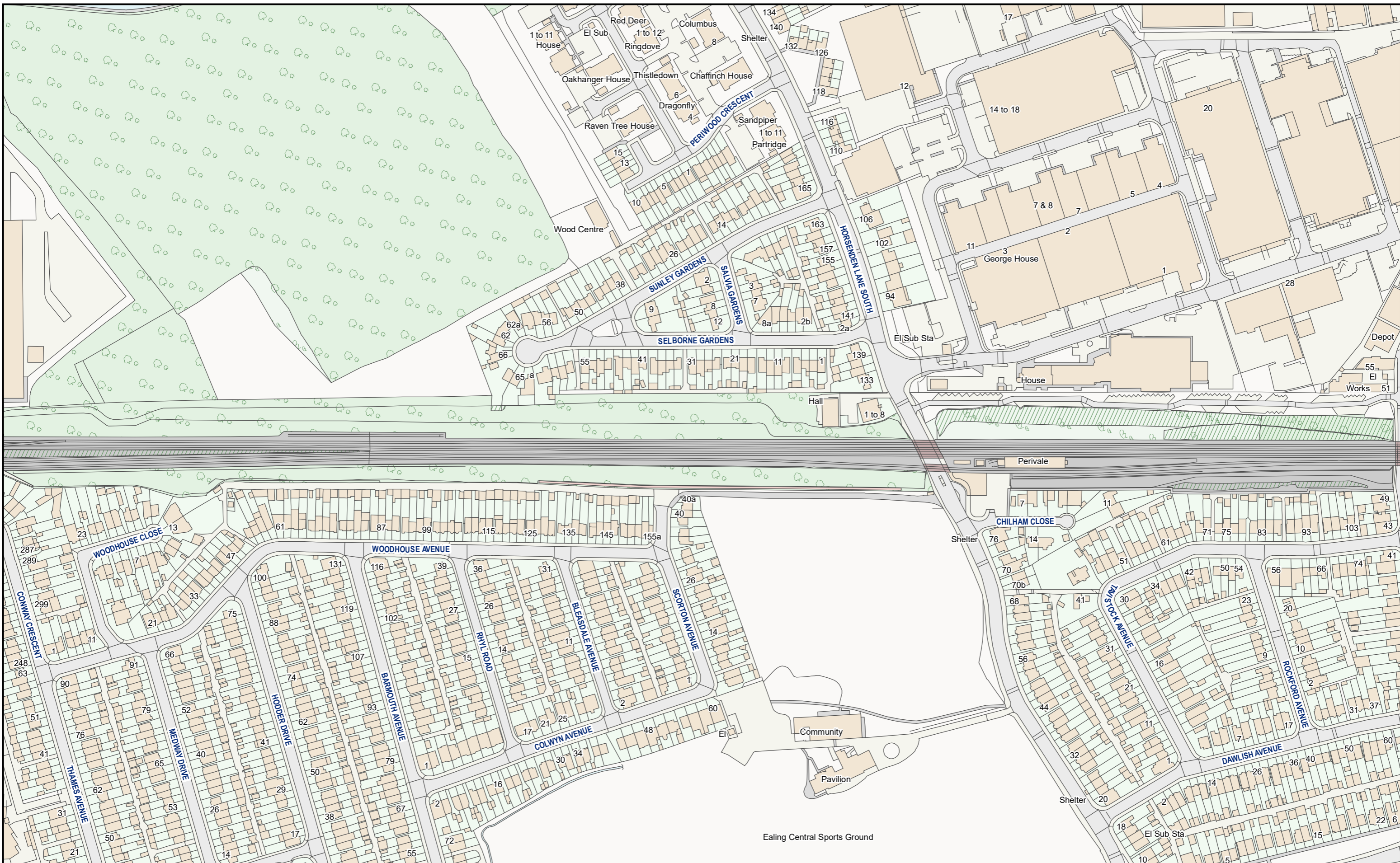
Registered in England. Registration number 06791686.  
Registered office: 2 Snowhill, Queensway, Birmingham B4 6QA.

Scale at A3: 1:2,500

Doc Number: PH1-HS2-LP-MAP-000-000085-P02

Date: 21/03/23

**SUPP-B-196**



HS2 Ltd accept no responsibility for any circumstances, which arise from the reproduction of this map after alteration, amendment or abbreviation or if it issued in part or issued incomplete in any way.

© Crown copyright and database rights 2023  
OS 100049190

Derived from (... cite the scale of the BGS data used ...) scale BGS Digital Data under licence 2011/111 BP British Geological Survey, © NERC.


Contains Environment Agency information © Environment Agency and database right.

© Crown copyright material is reproduced with the permission of Land Registry under delegated authority from the Controller of HMSO.

This material was last updated on [date] and may not be copied, distributed, sold or published without the formal permission of Land Registry and Ordnance Survey. Only an official copy of a title plan or register obtained from the Land Registry may be used for legal or other official purposes. © Crown Copyright Ordnance Survey.

**Legend**

- Acquired Land (Freehold and leasehold)
- Temporary Possession Land S15/S16



High Speed Two  
Phase One/ Phase 2A  
Injunction Mapping

Map Number:  
19

Page 22 of 268  
*Internal*

**HS2**

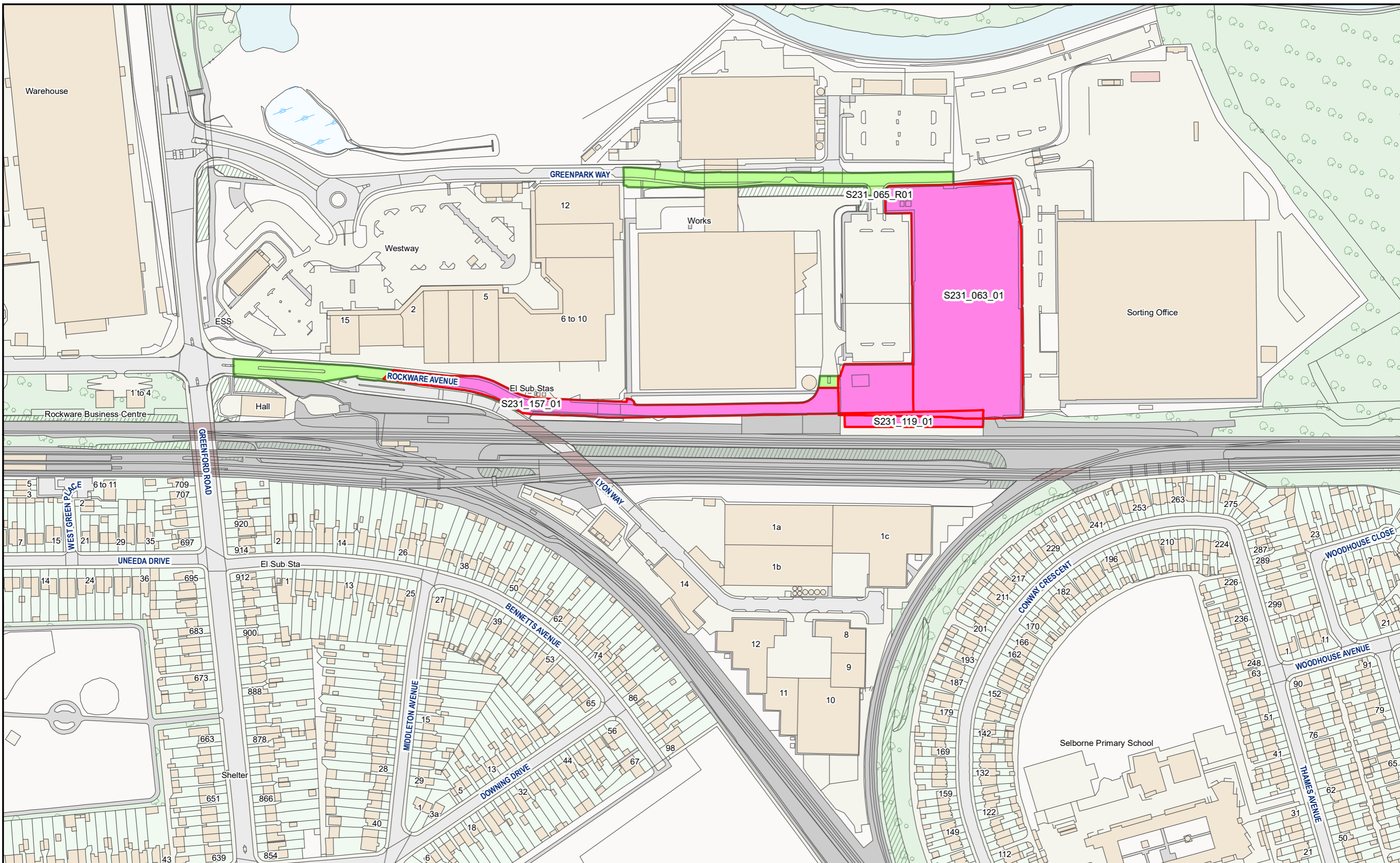
Registered in England. Registration number 06791686.  
Registered office: 2 Snowhill, Queensway, Birmingham B4 6QA.

Scale at A3: 1:2,500

Doc Number: PH1-HS2-LP-MAP-000-000085-P02

Date: 21/03/23

**SUPP-B-197**



HS2 Ltd accept no responsibility for any circumstances, which arise from the reproduction of this map after alteration, amendment or abbreviation or if it issued in part or issued incomplete in any way.

© Crown copyright and database rights 2023  
OS 100049190

Derived from (... cite the scale of the BGS data used...) scale BGS Digital Data under licence 2011/111 BP British Geological Survey, © NERC.

Contains Environment Agency information © Environment Agency and database right.

© Crown copyright material is reproduced with the permission of Land Registry under delegated authority from the Controller of HMSO.

This material was last updated on [date] and may not be copied, distributed, sold or published without the formal permission of Land Registry and Ordnance Survey. Only an official copy of a title plan or register obtained from the Land Registry may be used for legal or other official purposes. © Crown Copyright Ordnance Survey.

**Legend**

- Acquired Land (Freehold and leasehold)
- Temporary Possession Land S15/S16



High Speed Two  
Phase One/ Phase 2A  
Injunction Mapping

Map Number:  
20

Page 23 of 268  
*Internal*

**HS2**

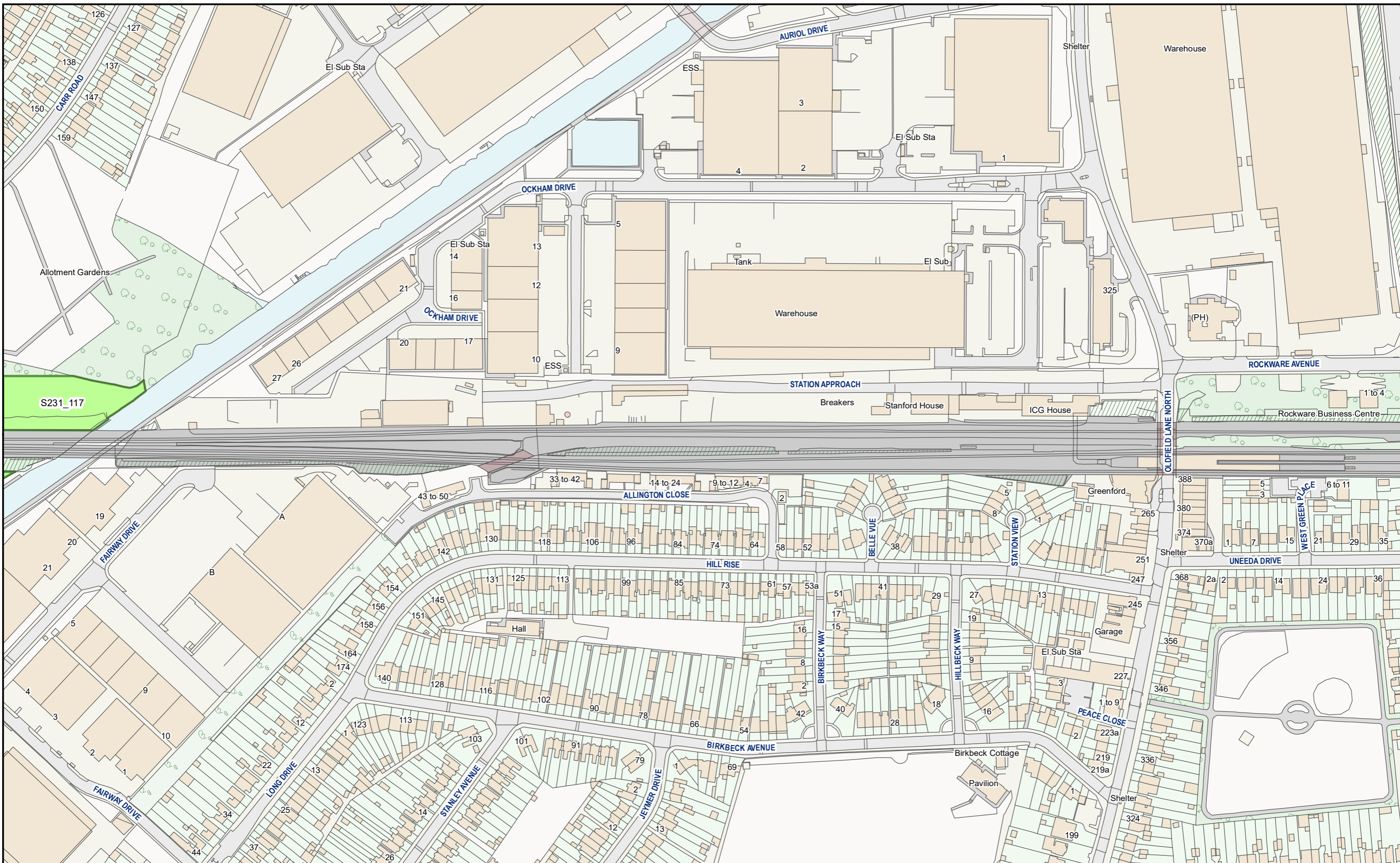
Registered in England. Registration number 06791686.  
Registered office: 2 Snowhill, Queensway, Birmingham B4 6GA.

Scale at A3: 1:2,500

Doc Number: PH1-HS2-LP-MAP-000-000085-P02

Date: 21/03/23

**SUPP-B-198**



HS2 Ltd accept no responsibility for any circumstances, which arise from the reproduction of this map after alteration, amendment or abbreviation or if it issued in part or issued incomplete in any way.

© Crown copyright and database rights 2023  
OS 100049190

Derived from (... cite the scale of the BGS data used ...) scale BGS Digital Data under licence 2011/111 BP British Geological Survey, © NERC.

Contains Environment Agency information © Environment Agency and database right.

© Crown copyright material is reproduced with the permission of Land Registry under delegated authority from the Controller of HMSO.

This material was last updated on [date] and may not be copied, distributed, sold or published without the formal permission of Land Registry and Ordnance Survey. Only an official copy of a title plan or register obtained from the Land Registry may be used for legal or other official purposes. © Crown Copyright Ordnance Survey.

**Legend**

- Acquired Land (Freehold and leasehold)
- Temporary Possession Land S15/S16



High Speed Two  
Phase One/ Phase 2A  
Injunction Mapping

Map Number:  
21

Page 24 of 268  
*Internal*

**HS2**

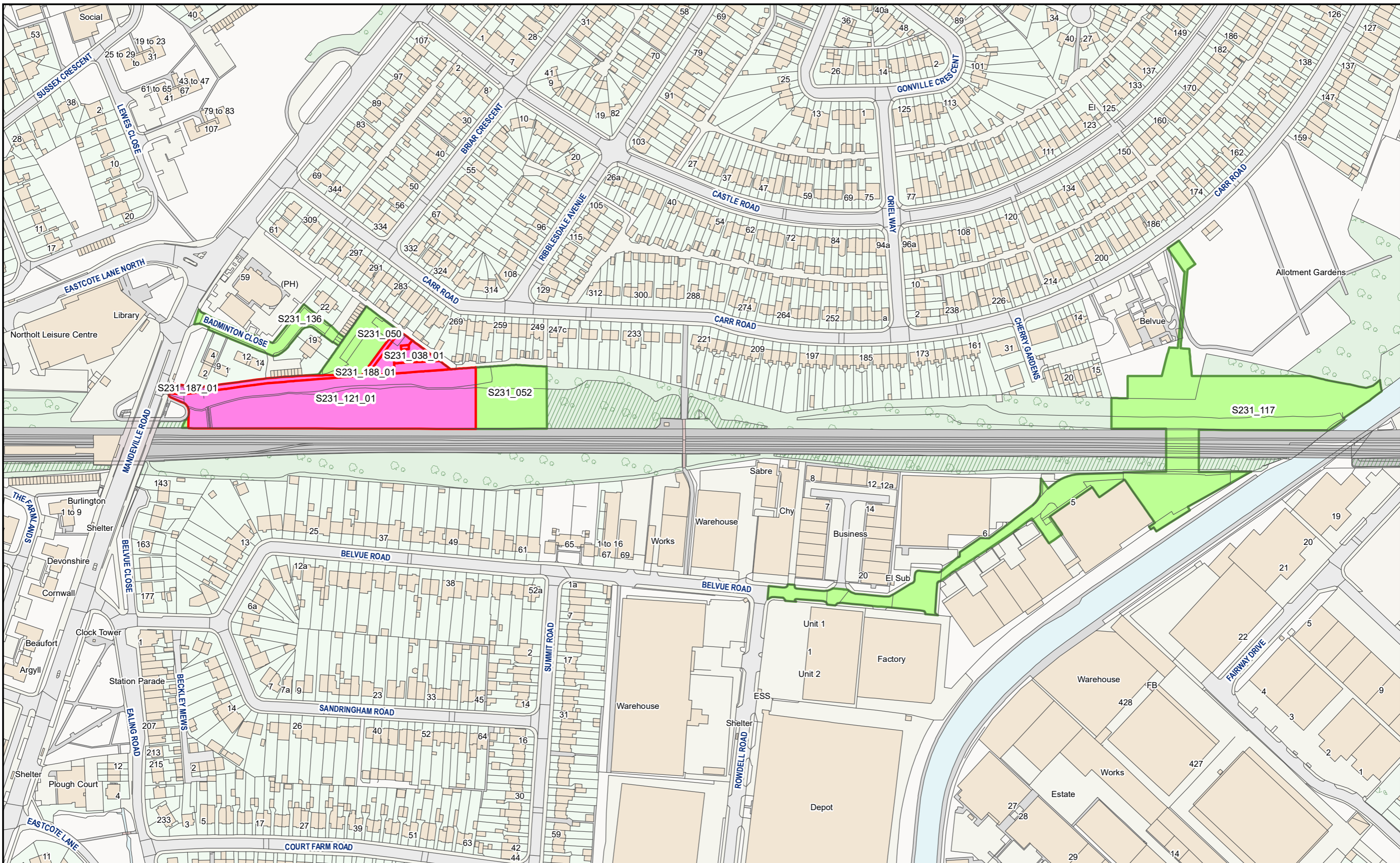
Registered in England. Registration number 06791686.  
Registered office: 2 Snowhill, Queensway, Birmingham B4 6QA.

Scale at A3: 1:2,500

Doc Number: PH1-HS2-LP-MAP-000-000085-P02

Date: 21/03/23

**SUPP-B-199**



HS2 Ltd accept no responsibility for any circumstances, which arise from the reproduction of this map after alteration, amendment or abbreviation or if it issued in part or issued incomplete in any way.

© Crown copyright and database rights 2023  
OS 100049190

Derived from (... cite the scale of the BGS data used ...) scale BGS Digital Data under licence 2011/111 BP British Geological Survey, © NERC.

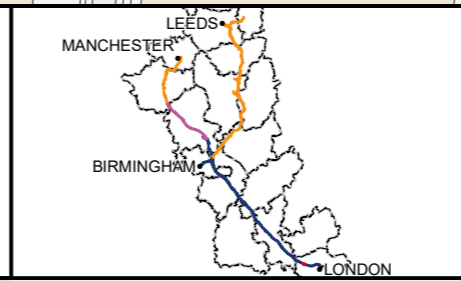
Contains Environment Agency information © Environment Agency and database right.

© Crown copyright material is reproduced with the permission of Land Registry under delegated authority from the Controller of HMSO.

This material was last updated on [date] and may not be copied, distributed, sold or published without the formal permission of Land Registry and Ordnance Survey. Only an official copy of a title plan or register obtained from the Land Registry may be used for legal or other official purposes. © Crown Copyright Ordnance Survey.

**Legend**

- Acquired Land (Freehold and leasehold)
- Temporary Possession Land S15/S16



High Speed Two  
Phase One/ Phase 2A  
Injunction Mapping

Map Number:  
22

Page 25 of 268  
*Internal*

**HS2**

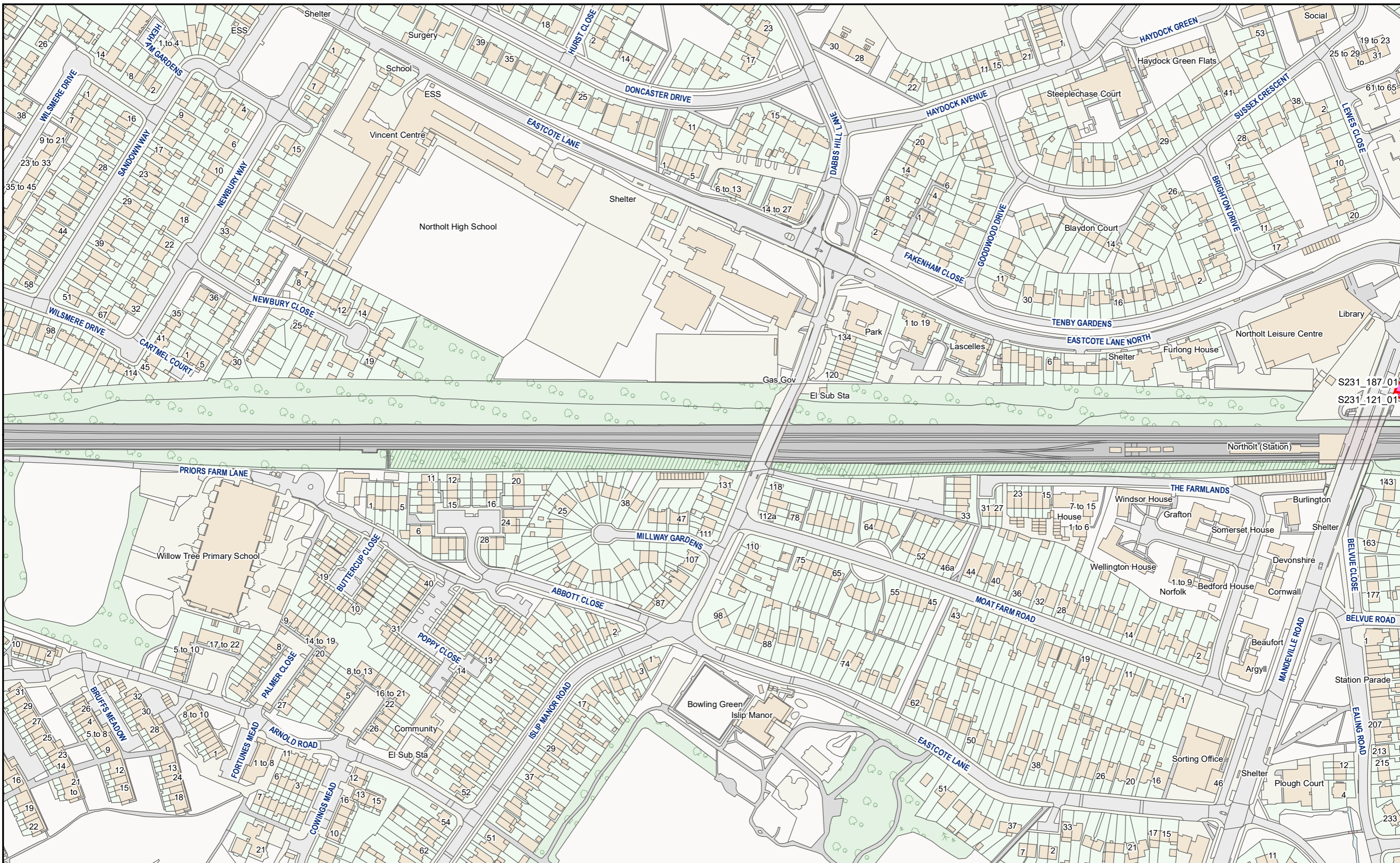
Scale at A3: 1:2,500

Registered in England. Registration number 06791686.  
Registered office: 2 Snowhill, Queensway, Birmingham B4 6QA.

Doc Number: PH1-HS2-LP-MAP-000-000085-P02      Date: 21/03/23

**SUPP-B-200**



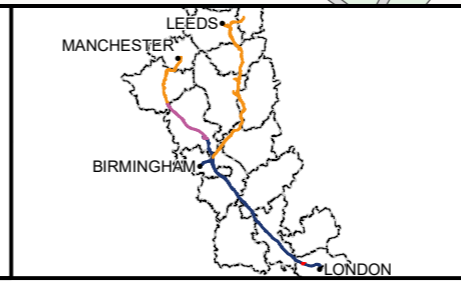


S231\_187\_01  
S231\_121\_01

HS2 Ltd accept no responsibility for any circumstances, which arise from the reproduction of this map after alteration, amendment or abbreviation or if it issued in part or issued incomplete in any way.  
© Crown copyright and database rights 2023  
OS 100049190  
Derived from (... cite the scale of the BGS data used ...) scale BGS Digital Data under licence 2011/111 BP British Geological Survey, © NERC.  
Contains Environment Agency information © Environment Agency and database right.  
© Crown copyright material is reproduced with the permission of Land Registry under delegated authority from the Controller of HMSO.  
This material was last updated on [date] and may not be copied, distributed, sold or published without the formal permission of Land Registry and Ordnance Survey. Only an official copy of a title plan or register obtained from the Land Registry may be used for legal or other official purposes. © Crown Copyright Ordnance Survey.

**Legend**

- Acquired Land (Freehold and leasehold)
- Temporary Possession Land S15/S16



High Speed Two  
Phase One/ Phase 2A  
Injunction Mapping

Map Number:  
23

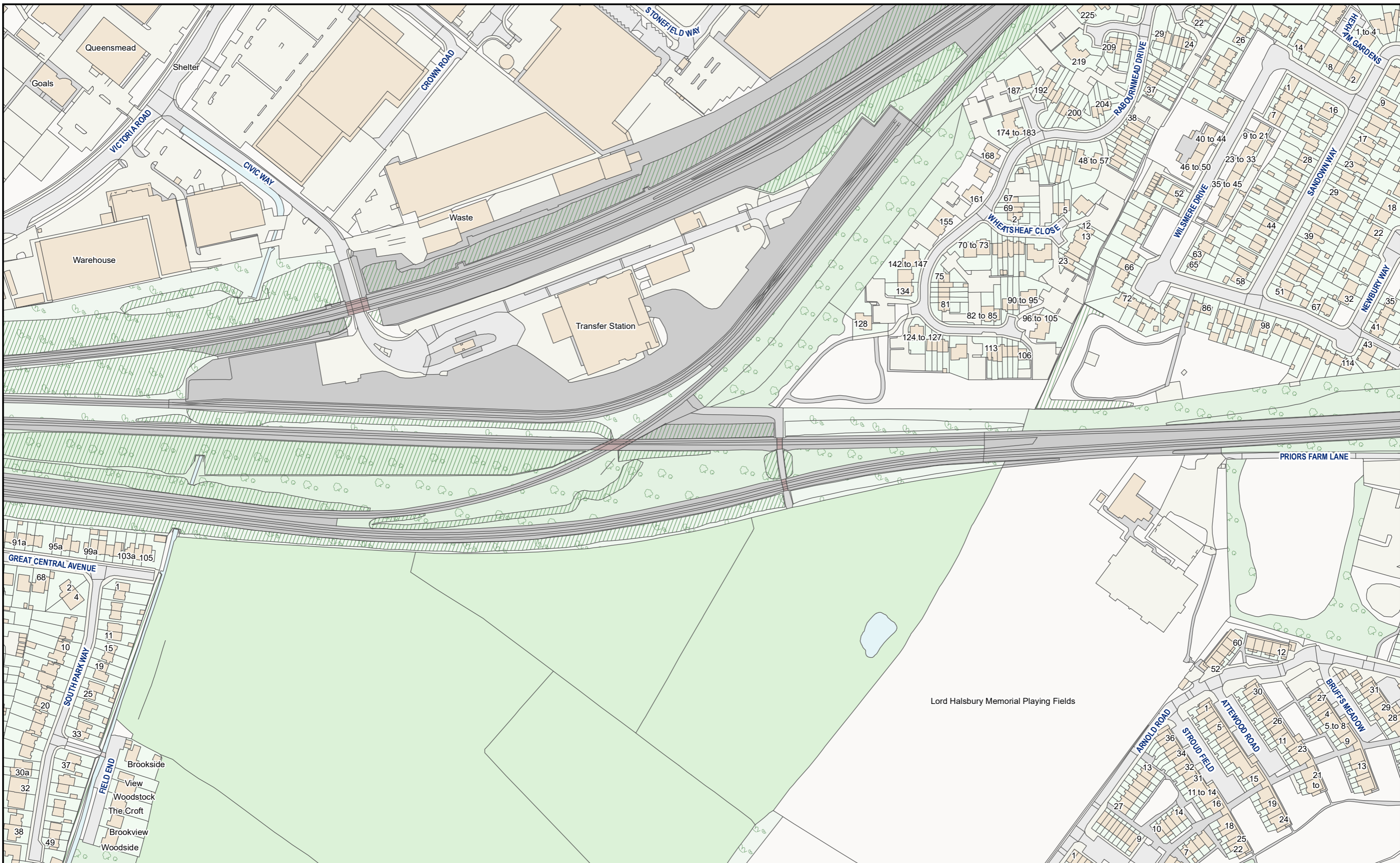
Page 26 of 268  
*Internal*

**HS2** Scale at A3: 1:2,500

Registered in England. Registration number 06791686.  
Registered office: 2 Snowhill, Queensway, Birmingham B4 6GA.

Doc Number: PH1-HS2-LP-MAP-000-000085-P02 Date: 21/03/23

**SUPP-B-201**



HS2 Ltd accept no responsibility for any circumstances, which arise from the reproduction of this map after alteration, amendment or abbreviation or if it issued in part or issued incomplete in any way.

© Crown copyright and database rights 2023  
OS 100049190

Derived from (...cite the scale of the BGS data used...) scale BGS Digital Data under licence 2011/111 BP British Geological Survey, © NERC.

Contains Environment Agency information © Environment Agency and database right.

© Crown copyright material is reproduced with the permission of Land Registry under delegated authority from the Controller of HMSO.

This material was last updated on [date] and may not be copied, distributed, sold or published without the formal permission of Land Registry and Ordnance Survey. Only an official copy of a title plan or register obtained from the Land Registry may be used for legal or other official purposes. © Crown Copyright Ordnance Survey.

**Legend**

- Acquired Land (Freehold and leasehold)
- Temporary Possession Land S15/S16



High Speed Two  
Phase One/ Phase 2A  
Injunction Mapping

Map Number:  
24

Page 27 of 268  
*Internal*

**HS2**

Scale at A3: 1:2,500

Registered in England. Registration number 06791686.  
Registered office: 2 Snowhill, Queensway, Birmingham B4 6GA.

Doc Number: PH1-HS2-LP-MAP-000-000085-P02

Date: 21/03/23

MANCHESTER LEEDS  
BIRMINGHAM LONDON

Lord Halsbury Memorial Playing Fields

ARNOLD ROAD STROUD FIELD  
ATEWOOD ROAD BRUFFS MEADOW

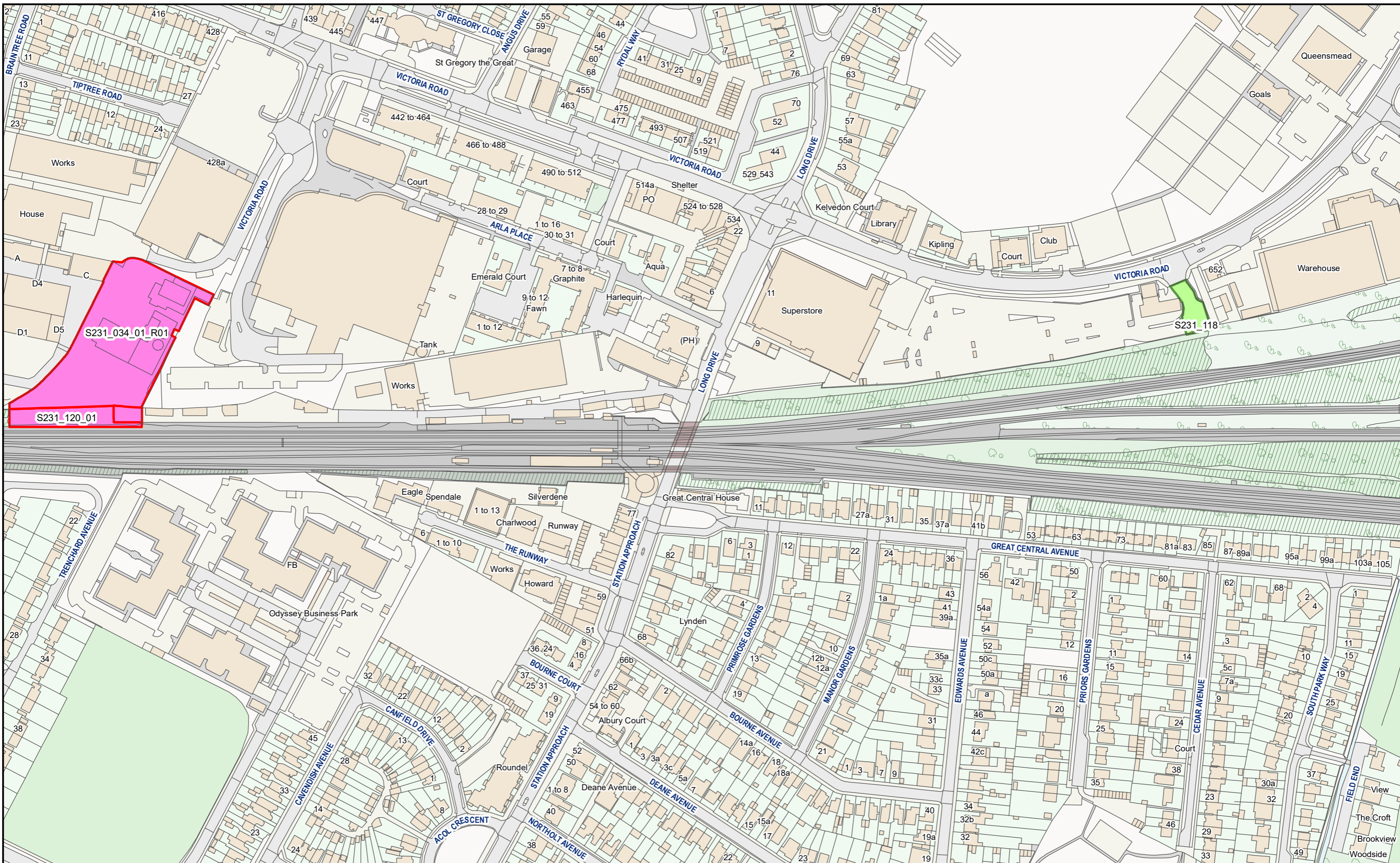
Scale at A3: 1:2,500

Registered in England. Registration number 06791686.  
Registered office: 2 Snowhill, Queensway, Birmingham B4 6GA.

Doc Number: PH1-HS2-LP-MAP-000-000085-P02

Date: 21/03/23

**SUPP-B-202**



HS2 Ltd accept no responsibility for any circumstances, which arise from the reproduction of this map after alteration, amendment or abbreviation or if it issued in part or issued incomplete in any way.

© Crown copyright and database rights 2023  
OS 100049190

Derived from (... cite the scale of the BGS data used ...) scale BGS Digital Data under licence 2011/111 BP British Geological Survey, © NERC.

Contains Environment Agency information © Environment Agency and database right.

© Crown copyright material is reproduced with the permission of Land Registry under delegated authority from the Controller of HMSO.

This material was last updated on [date] and may not be copied, distributed, sold or published without the formal permission of Land Registry and Ordnance Survey. Only an official copy of a title plan or register obtained from the Land Registry may be used for legal or other official purposes. © Crown Copyright Ordnance Survey.

**Legend**

- Acquired Land (Freehold and leasehold)
- Temporary Possession Land S15/S16



High Speed Two  
Phase One/ Phase 2A  
Injunction Mapping

Map Number:  
25

Page 28 of 268  
*Internal*

**HS2**

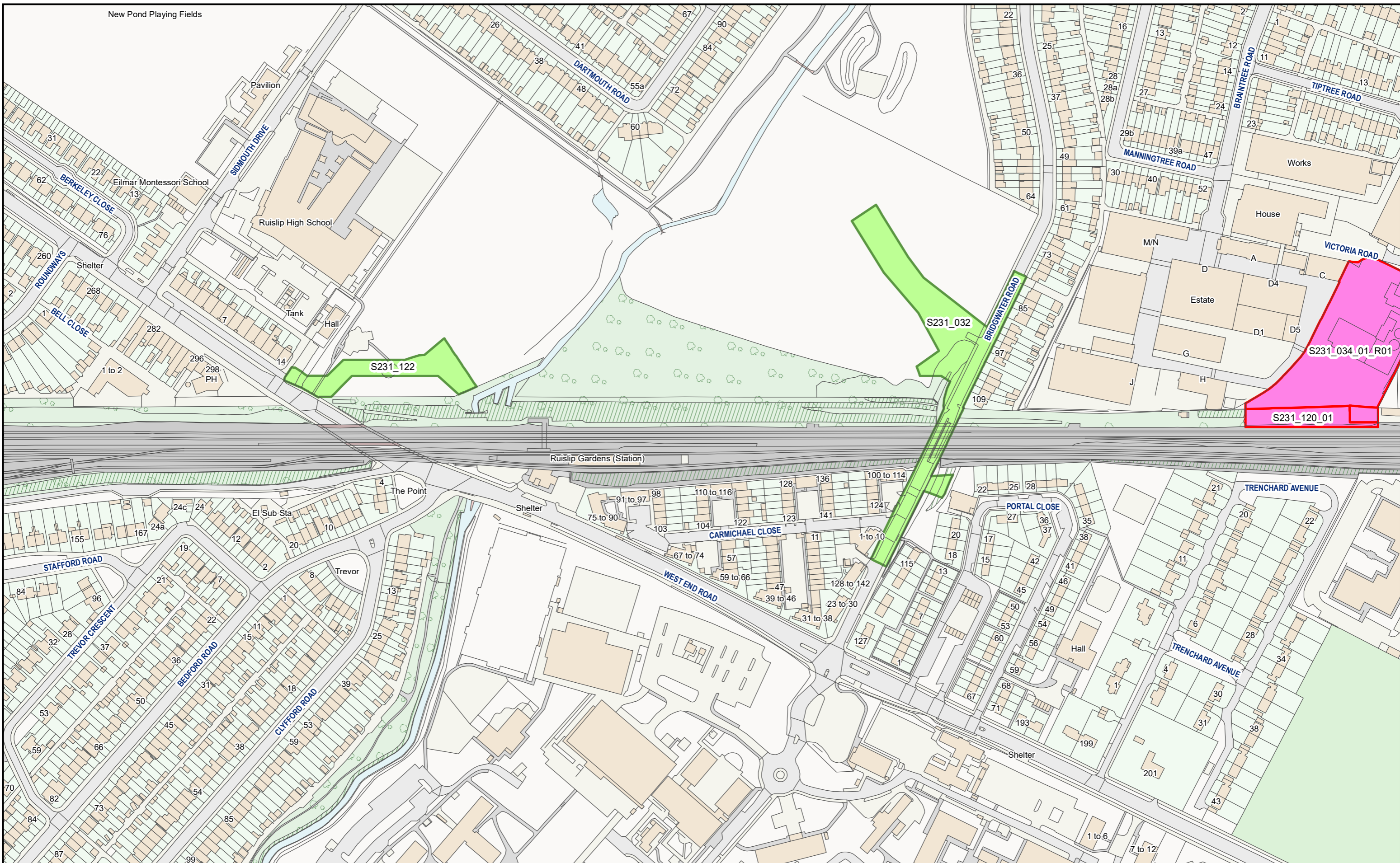
Registered in England. Registration number 06791686.  
Registered office: 2 Snowhill, Queensway, Birmingham B4 6QA.

Scale at A3: 1:2,500

Doc Number: PH1-HS2-LP-MAP-000-000085-P02

Date: 21/03/23

**SUPP-B-203**



HS2 Ltd accept no responsibility for any circumstances, which arise from the reproduction of this map after alteration, amendment or abbreviation or if it issued in part or issued incomplete in any way.  
 © Crown copyright and database rights 2023  
 OS 100049190  
 Derived from (... cite the scale of the BGS data used...) scale BGS Digital Data under licence 2011/111 BP British Geological Survey, © NERC.  
 Contains Environment Agency information © Environment Agency and database right.  
 © Crown copyright material is reproduced with the permission of Land Registry under delegated authority from the Controller of HMSO.  
 This material was last updated on [date] and may not be copied, distributed, sold or published without the formal permission of Land Registry and Ordnance Survey. Only an official copy of a title plan or register obtained from the Land Registry may be used for legal or other official purposes. © Crown Copyright Ordnance Survey.

**Legend**

- Acquired Land (Freehold and leasehold)
- Temporary Possession Land S15/S16



High Speed Two  
Phase One/ Phase 2A  
Injunction Mapping

Map Number:  
26

Page 29 of 268  
Internal

**HS2**

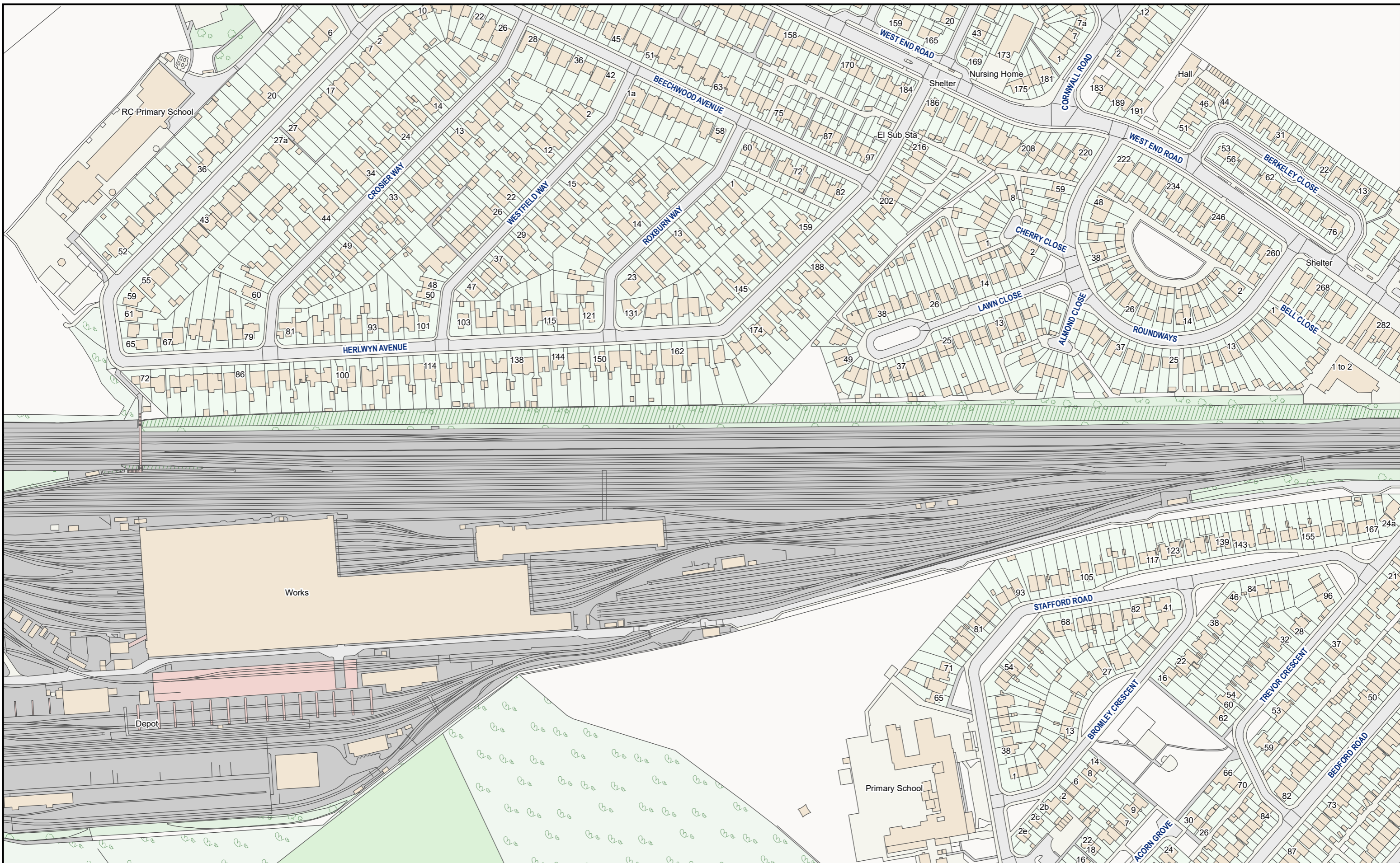
Registered in England. Registration number 06791686.  
Registered office: 2 Snowhill, Queensway, Birmingham B4 6GA.

Scale at A3: 1:2,500

0 24 48 72  
Metres

Doc Number: PH1-HS2-LP-MAP-000-000085-P02  
Date: 21/03/23

**SUPP-B-204**



HS2 Ltd accept no responsibility for any circumstances, which arise from the reproduction of this map after alteration, amendment or abbreviation or if it issued in part or issued incomplete in any way.

© Crown copyright and database rights 2023  
OS 100049190

Derived from (... cite the scale of the BGS data used ...) scale BGS Digital Data under licence 2011/111 BP British Geological Survey, © NERC.

Contains Environment Agency information © Environment Agency and database right.

© Crown copyright material is reproduced with the permission of Land Registry under delegated authority from the Controller of HMSO.

This material was last updated on [date] and may not be copied, distributed, sold or published without the formal permission of Land Registry and Ordnance Survey. Only an official copy of a title plan or register obtained from the Land Registry may be used for legal or other official purposes. © Crown Copyright Ordnance Survey.

**Legend**

- Acquired Land (Freehold and leasehold)
- Temporary Possession Land S15/S16



High Speed Two  
Phase One/ Phase 2A  
Injunction Mapping

Map Number:  
27

Page 30 of 268  
*Internal*

**HS2**

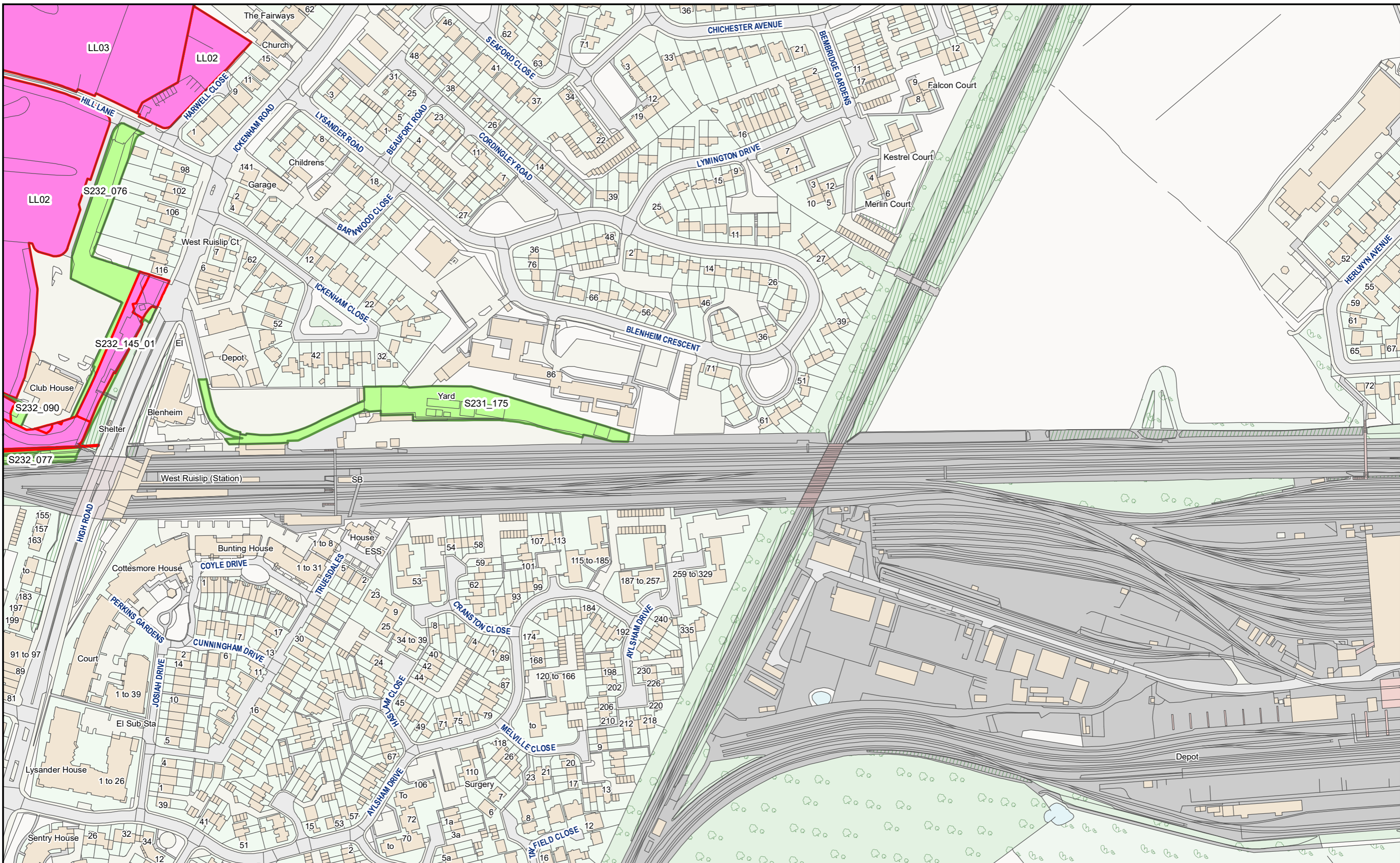
Registered in England. Registration number 06791686.  
Registered office: 2 Snowhill, Queensway, Birmingham B4 6GA.

Scale at A3: 1:2,500

Doc Number: PH1-HS2-LP-MAP-000-000085-P02

Date: 21/03/23

SUPP-B-205



HS2 Ltd accept no responsibility for any circumstances, which arise from the reproduction of this map after alteration, amendment or abbreviation or if it issued in part or issued incomplete in any way.

© Crown copyright and database rights 2023  
OS 100049190

Derived from (... cite the scale of the BGS data used ...) scale BGS Digital Data under licence 2011/111 BP British Geological Survey, © NERC.

Contains Environment Agency information © Environment Agency and database right.

© Crown copyright material is reproduced with the permission of Land Registry under delegated authority from the Controller of HMSO.

This material was last updated on [date] and may not be copied, distributed, sold or published without the formal permission of Land Registry and Ordnance Survey. Only an official copy of a title plan or register obtained from the Land Registry may be used for legal or other official purposes. © Crown Copyright Ordnance Survey.

**Legend**

- Acquired Land (Freehold and leasehold)
- Temporary Possession Land S15/S16



High Speed Two  
Phase One/ Phase 2A  
Injunction Mapping

Map Number:  
28

Page 31 of 268  
*Internal*

**HS2**

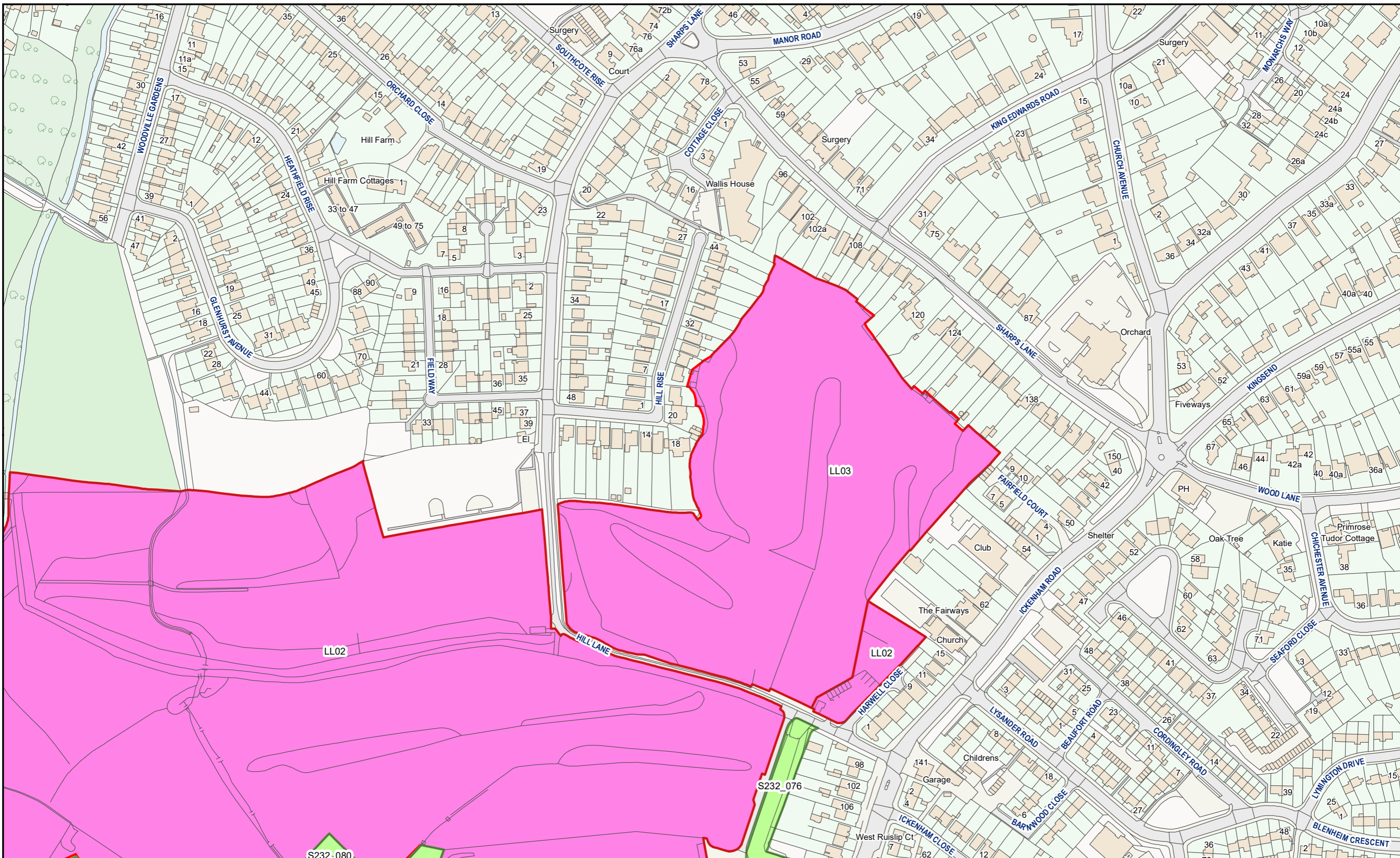
Scale at A3: 1:2,500

Registered in England. Registration number 06791686.  
Registered office: 2 Snowhill, Queensway, Birmingham B4 6GA.

Doc Number: PH1-HS2-LP-MAP-000-000085-P02

Date: 21/03/23

**SUPP-B-206**



HS2 Ltd accept no responsibility for any circumstances, which arise from the reproduction of this map after alteration, amendment or abbreviation or if it issued in part or issued incomplete in any way.

© Crown copyright and database rights 2023  
OS 100049190

Derived from (...cite the scale of the BGS data used...) scale BGS Digital Data under licence 2011/111 BP British Geological Survey, © NERC.

Contains Environment Agency information © Environment Agency and database right.

© Crown copyright material is reproduced with the permission of Land Registry under delegated authority from the Controller of HMSO.

This material was last updated on [date] and may not be copied, distributed, sold or published without the formal permission of Land Registry and Ordnance Survey. Only an official copy of a title plan or register obtained from the Land Registry may be used for legal or other official purposes. © Crown Copyright Ordnance Survey.

**Legend**

- Acquired Land (Freehold and leasehold)
- Temporary Possession Land S15/S16



High Speed Two  
Phase One/ Phase 2A  
Injunction Mapping

Map Number:  
28-R1

Page 32 of 268  
*Internal*

**HS2**

Registered in England. Registration number 06791686.  
Registered office: 2 Snowhill, Queensway, Birmingham B4 6GA.

Scale at A3: 1:2,500

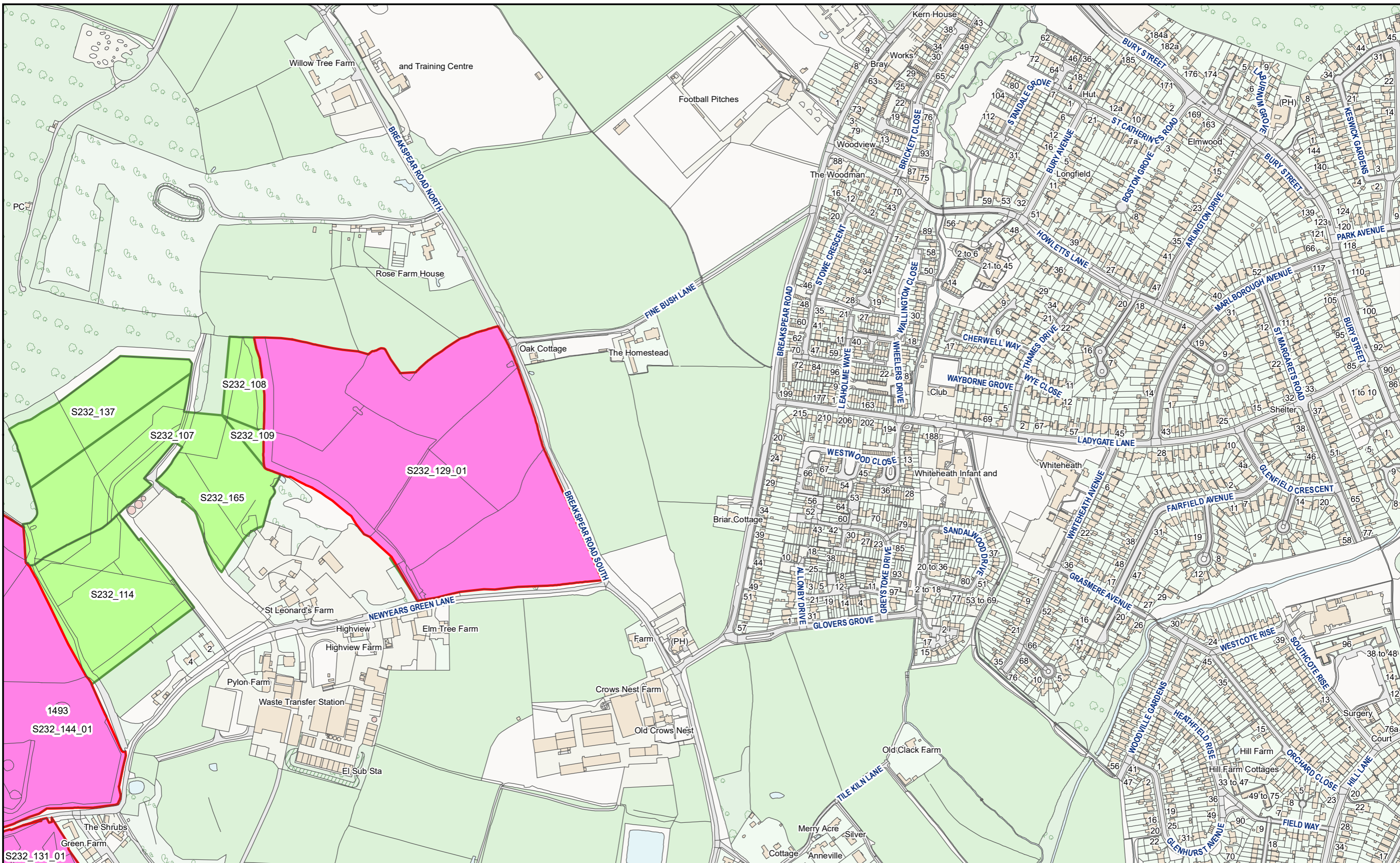
Doc Number: PH1-HS2-LP-MAP-000-000085-P02

Date: 21/03/23

**SUPP-B-207**







HS2 Ltd accept no responsibility for any circumstances, which arise from the reproduction of this map after alteration, amendment or abbreviation or if it issued in part or issued incomplete in any way.

© Crown copyright and database rights 2023  
OS 100049190

Derived from (... cite the scale of the BGS data used...) scale BGS Digital Data under licence 2011/111 BP British Geological Survey, © NERC.

Contains Environment Agency information © Environment Agency and database right.

© Crown copyright material is reproduced with the permission of Land Registry under delegated authority from the Controller of HMSO.

This material was last updated on [date] and may not be copied, distributed, sold or published without the formal permission of Land Registry and Ordnance Survey. Only an official copy of a title plan or register obtained from the Land Registry may be used for legal or other official purposes. © Crown Copyright Ordnance Survey.

**Legend**

- Acquired Land (Freehold and leasehold)
- Temporary Possession Land S15/S16



High Speed Two  
Phase One/ Phase 2A  
Injunction Mapping

Map Number:  
29-R1

Page 34 of 268  
*Internal*

**HS2**

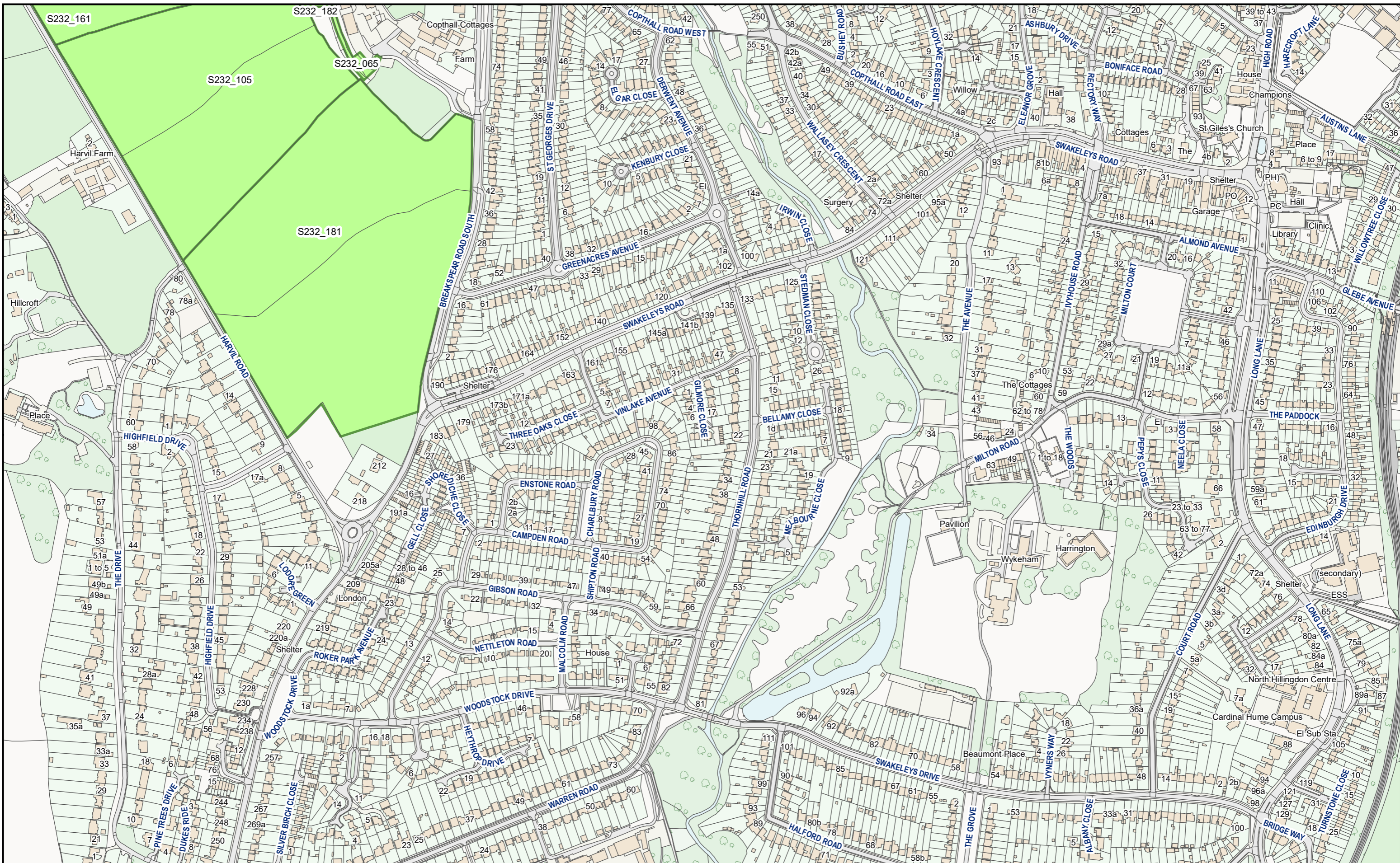
Scale at A3: 1:5,000

Registered in England. Registration number 06791686.  
Registered office: 2 Snowhill, Queensway, Birmingham B4 6GA.

0 50 100 150  
Metres

**Doc Number:** PH1-HS2-LP-MAP-000-000085-P02 **Date:** 21/03/23

**SUPP-B-209**



HS2 Ltd accept no responsibility for any circumstances, which arise from the reproduction of this map after alteration, amendment or abbreviation or if it issued in part or issued incomplete in any way.

© Crown copyright and database rights 2023  
OS 100049190

Derived from (... cite the scale of the BGS data used ...) scale BGS Digital Data under licence 2011/111 BP British Geological Survey, © NERC.

Contains Environment Agency information © Environment Agency and database right.

© Crown copyright material is reproduced with the permission of Land Registry under delegated authority from the Controller of HMSO.

This material was last updated on [date] and may not be copied, distributed, sold or published without the formal permission of Land Registry and Ordnance Survey. Only an official copy of a title plan or register obtained from the Land Registry may be used for legal or other official purposes. © Crown Copyright Ordnance Survey.

**Legend**

- Acquired Land (Freehold and leasehold)
- Temporary Possession Land S15/S16



High Speed Two  
Phase One/ Phase 2A  
Injunction Mapping

Map Number:  
29-L1

Page 35 of 268  
Internal

**HS2**

Registered in England. Registration number 06791686.  
Registered office: 2 Snowhill, Queensway, Birmingham B4 6GA.

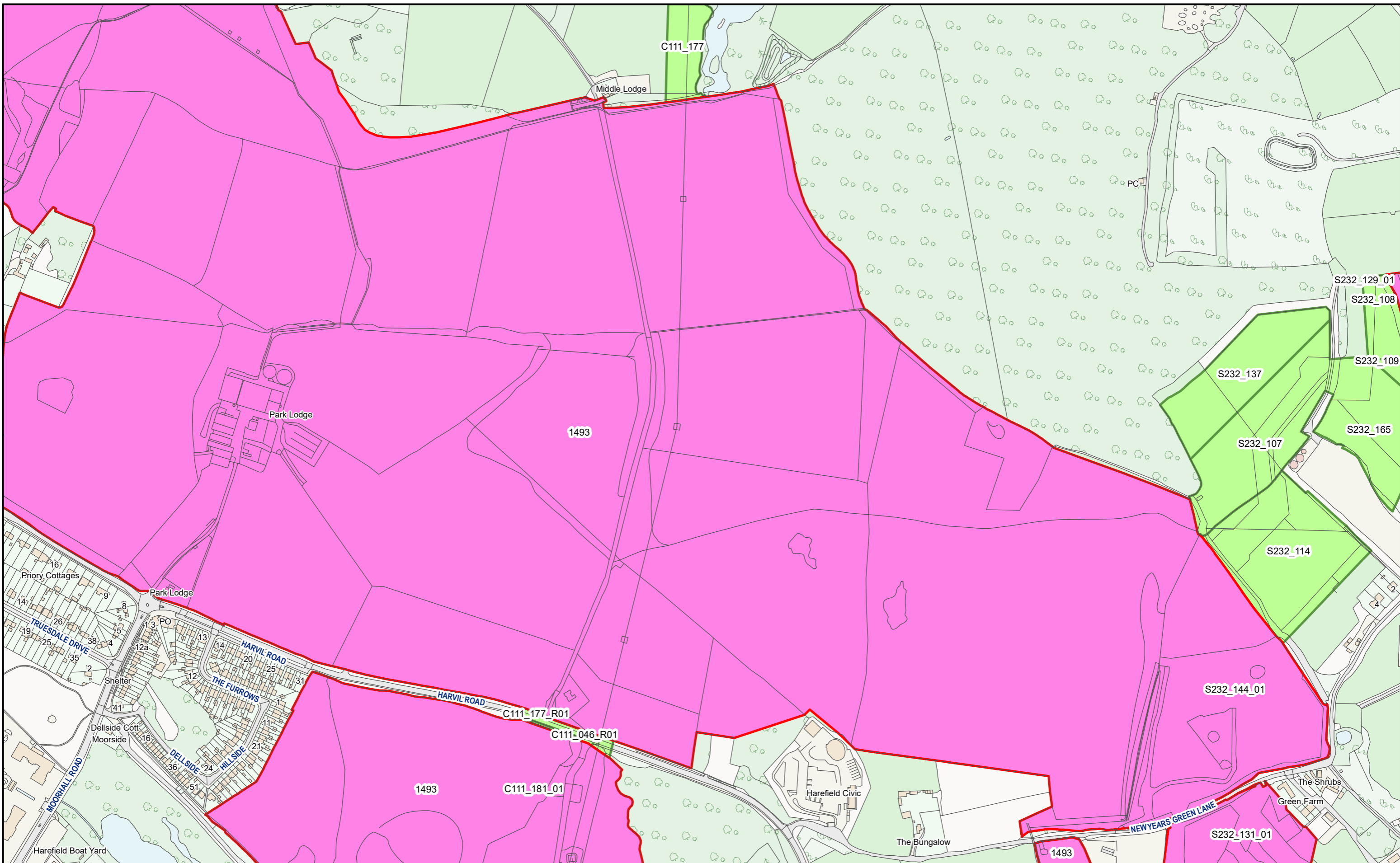
Scale at A3: 1:5,000

Doc Number: PH1-HS2-LP-MAP-000-000085-P02

Date: 21/03/23

**SUPP-B-210**





HS2 Ltd accept no responsibility for any circumstances, which arise from the reproduction of this map after alteration, amendment or abbreviation or if it issued in part or issued incomplete in any way.

© Crown copyright and database rights 2023  
OS 100049190

Derived from (...cite the scale of the BGS data used...) scale BGS Digital Data under licence 2011/111 BP British Geological Survey, © NERC.

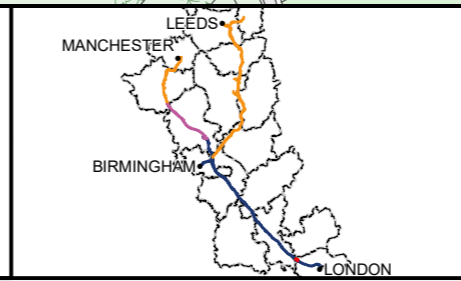
Contains Environment Agency information © Environment Agency and database right.

© Crown copyright material is reproduced with the permission of Land Registry under delegated authority from the Controller of HMSO.

This material was last updated on [date] and may not be copied, distributed, sold or published without the formal permission of Land Registry and Ordnance Survey. Only an official copy of a title plan or register obtained from the Land Registry may be used for legal or other official purposes. © Crown Copyright Ordnance Survey.

**Legend**

- █ Acquired Land (Freehold and leasehold)
- █ Temporary Possession Land S15/S16



High Speed Two  
Phase One/ Phase 2A  
Injunction Mapping

Map Number:  
30-R1

Page 37 of 268  
*Internal*

**HS2**

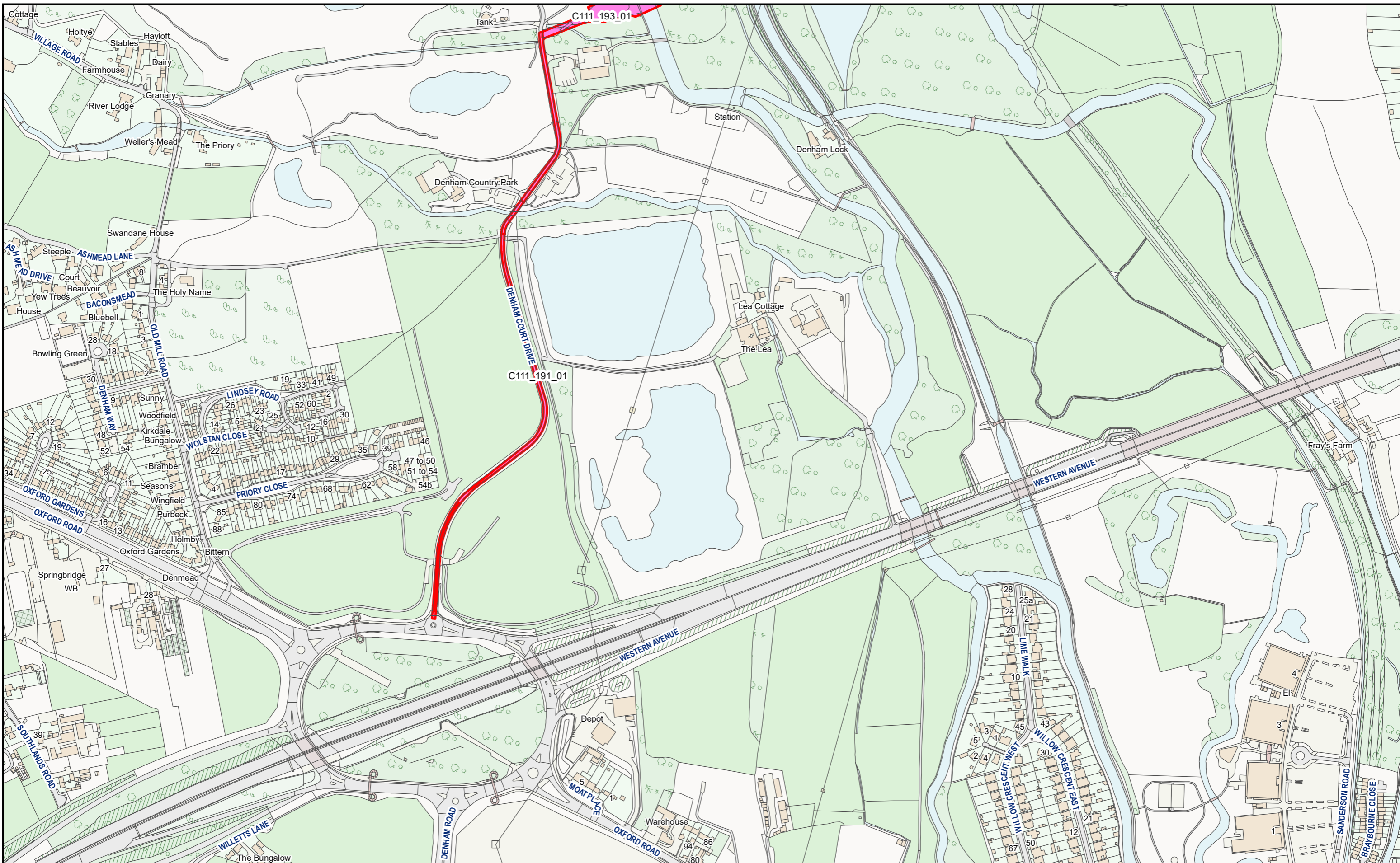
Registered in England. Registration number 06791686.  
Registered office: 2 Snowhill, Queensway, Birmingham B4 6QA.

Scale at A3: 1:5,000

Doc Number: PH1-HS2-LP-MAP-000-000085-P02      Date: 21/03/23

**SUPP-B-212**





HS2 Ltd accept no responsibility for any circumstances, which arise from the reproduction of this map after alteration, amendment or abbreviation or if it issued in part or issued incomplete in any way.

© Crown copyright and database rights 2023  
OS 100049190

Derived from (... cite the scale of the BGS data used ...) scale BGS Digital Data under licence 2011/111 BP British Geological Survey, © NERC.

Contains Environment Agency information © Environment Agency and database right.

© Crown copyright material is reproduced with the permission of Land Registry under delegated authority from the Controller of HMSO.

This material was last updated on [date] and may not be copied, distributed, sold or published without the formal permission of Land Registry and Ordnance Survey. Only an official copy of a title plan or register obtained from the Land Registry may be used for legal or other official purposes. © Crown Copyright Ordnance Survey.

**Legend**

- Acquired Land (Freehold and leasehold)
- Temporary Possession Land S15/S16



High Speed Two  
Phase One/ Phase 2A  
Injunction Mapping

Map Number:  
30-L2

Page 39 of 268  
*Internal*

**HS2**

Registered in England. Registration number 06791686.  
Registered office: 2 Snowhill, Queensway, Birmingham B4 6QA.

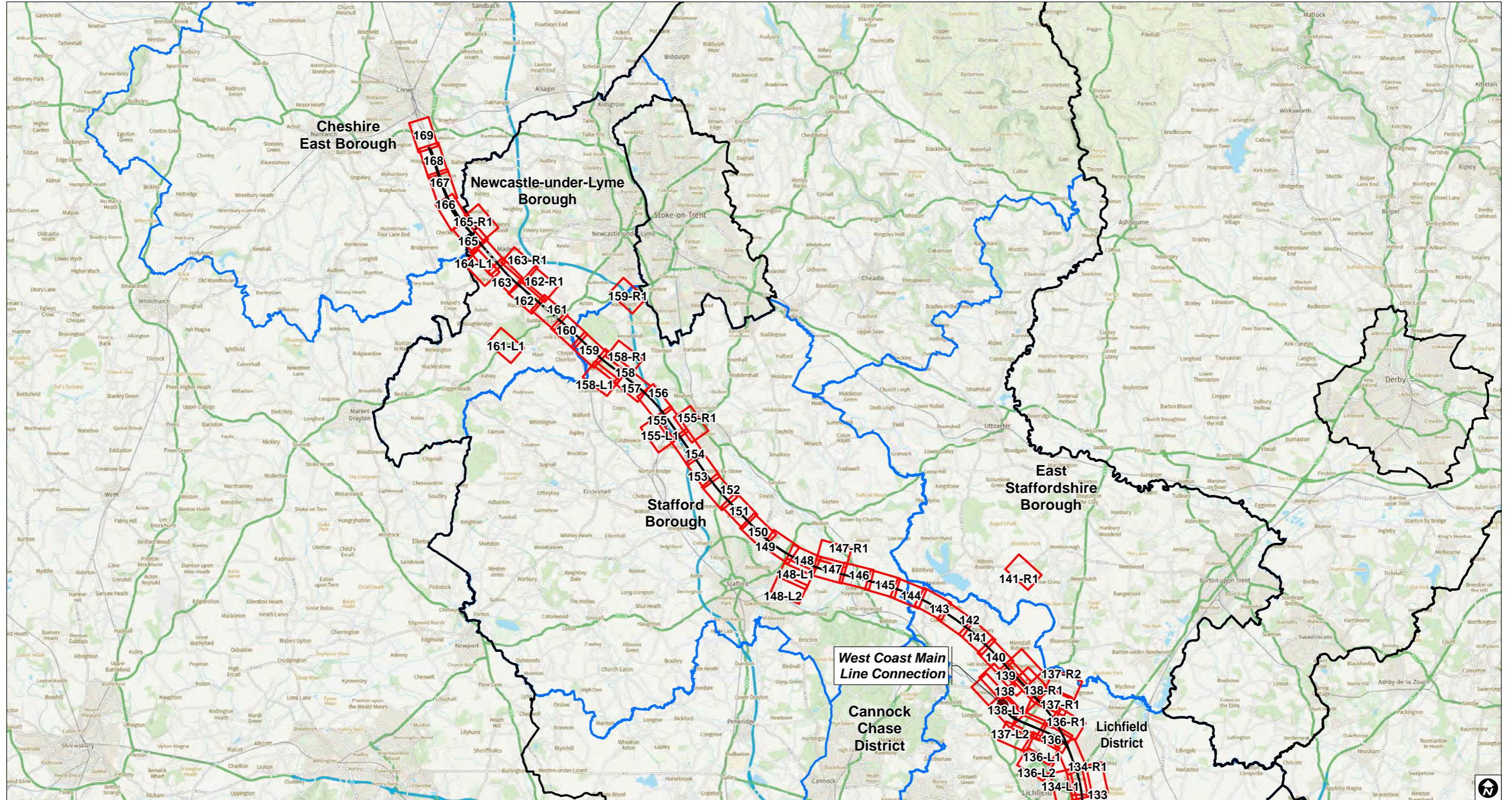
Scale at A3: 1:5,000

Doc Number: PH1-HS2-LP-MAP-000-000085-P02

Date: 21/03/23

**SUPP-B-214**

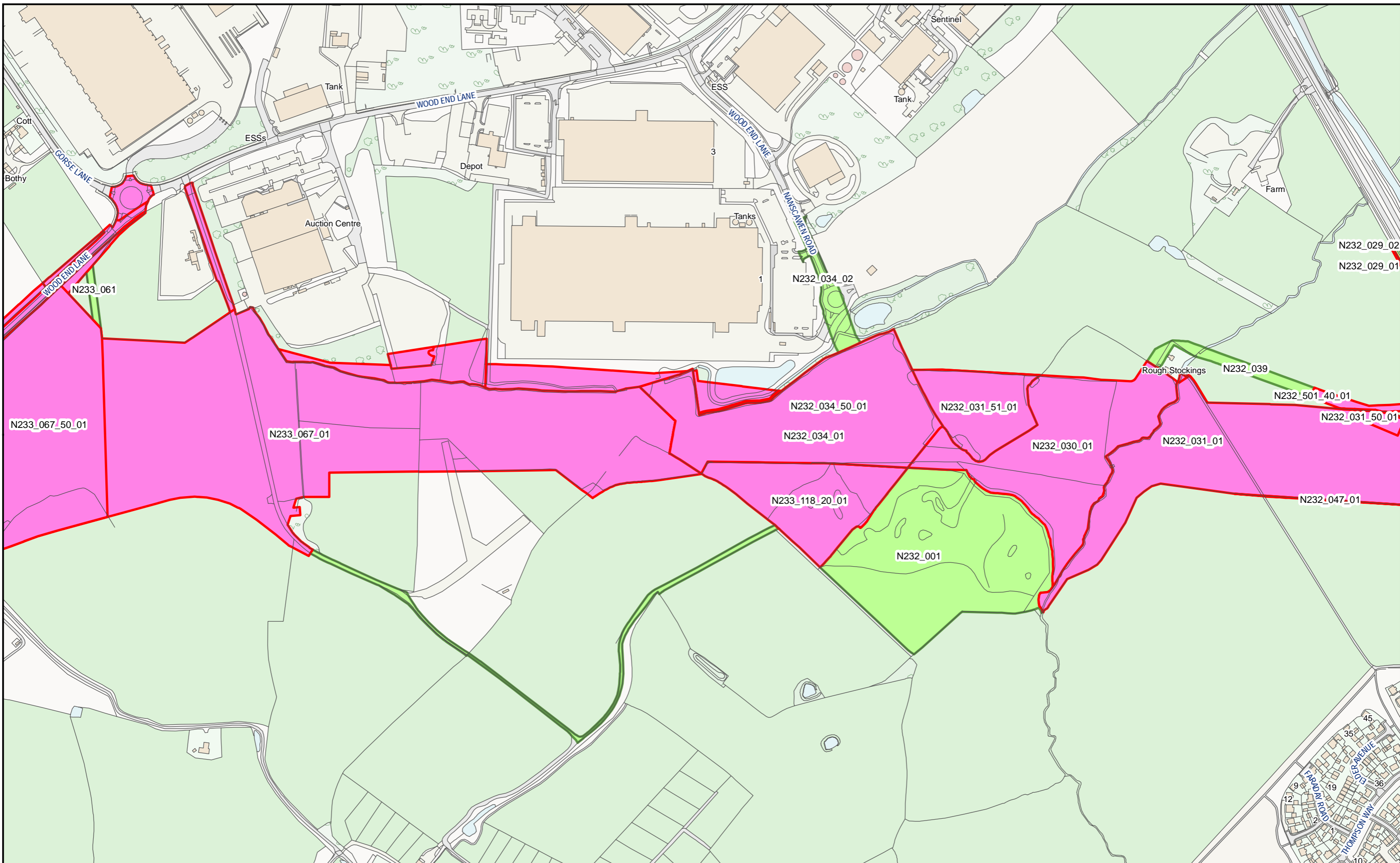
### PHASE 2A KEY PLAN



Individual Key Plan Splits   ● Connection   ● HS2 Depot   ● HS2 Station   — Route on surface   - - - Route in tunnel   - - - Route in green tunnel   □ County boundary   □ Local Authority boundary

PH1-HS2-LP-MAP-000-000085-P02

© Crown copyright and database rights 2023 OS 100049190 HS2 Ltd accept no responsibility for any circumstances, which arise from the reproduction of this map after alteration, amendment or abbreviation or if it is issued in part or issued incomplete in any way.



HS2 Ltd accept no responsibility for any circumstances, which arise from the reproduction of this map after alteration, amendment or abbreviation or if it issued in part or issued incomplete in any way.

© Crown copyright and database rights 2023  
OS 100049190

Derived from (...cite the scale of the BGS data used...) scale BGS Digital Data under licence 2011/111 BP British Geological Survey, © NERC.

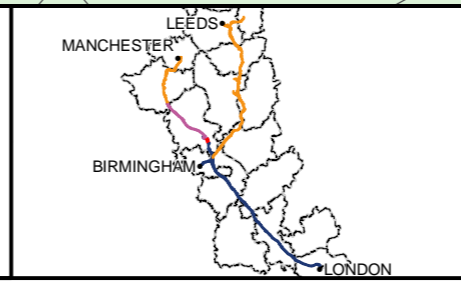
Contains Environment Agency information © Environment Agency and database right.

© Crown copyright material is reproduced with the permission of Land Registry under delegated authority from the Controller of HMSO.

This material was last updated on [date] and may not be copied, distributed, sold or published without the formal permission of Land Registry and Ordnance Survey. Only an official copy of a title plan or register obtained from the Land Registry may be used for legal or other official purposes. © Crown Copyright Ordnance Survey.

**Legend**

- Acquired Land (Freehold and leasehold)
- Temporary Possession Land S15/S16



High Speed Two  
Phase One/ Phase 2A  
Injunction Mapping

Map Number:  
135

Page 208 of 268  
*Internal*

**HS2**

Scale at A3: 1:5,000

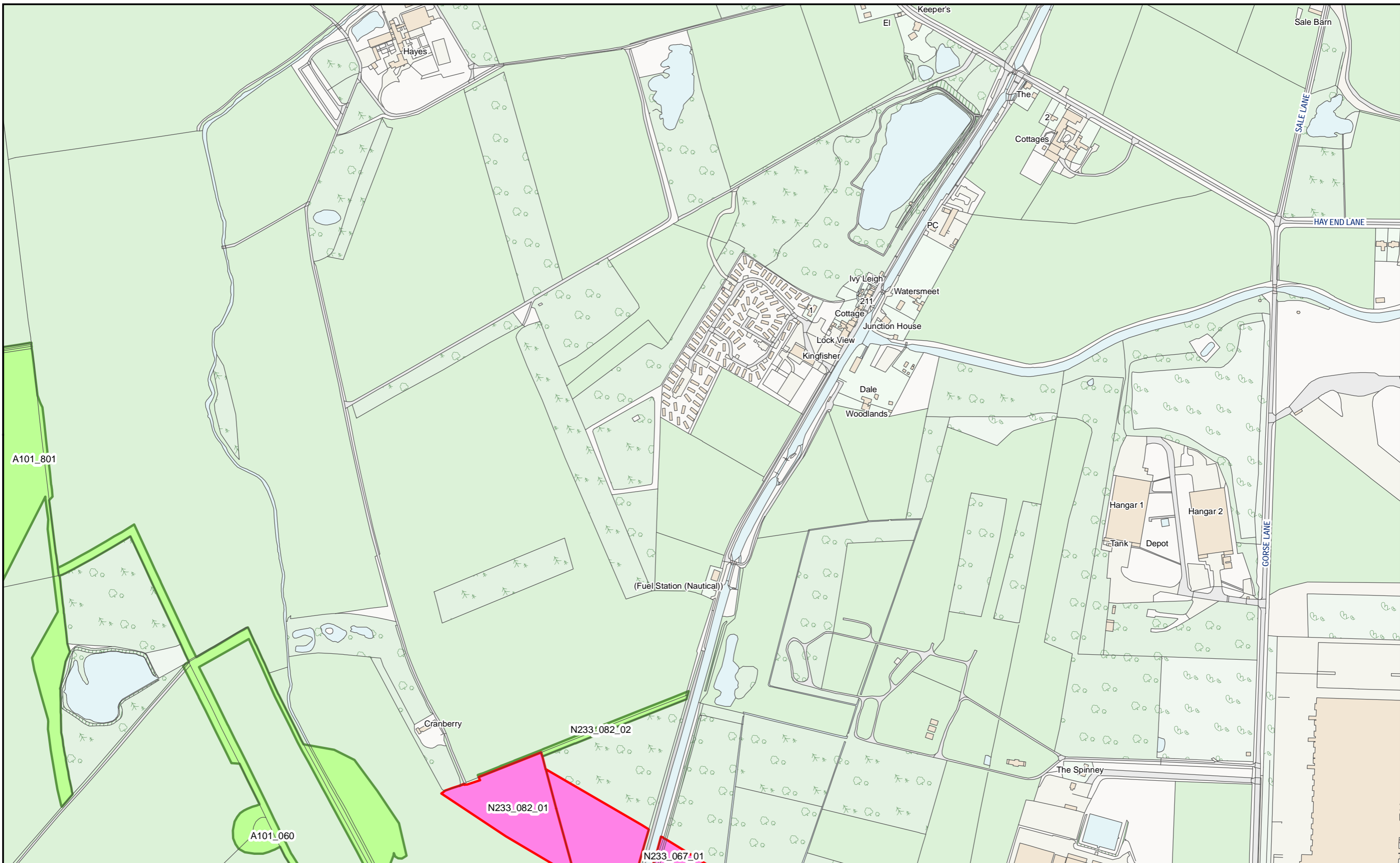
Registered in England. Registration number 06791686.  
Registered office: 2 Snowhill, Queensway, Birmingham B4 6GA.

Doc Number: PH1-HS2-LP-MAP-000-000085-P02      Date: 21/03/23

**SUPP-B-216**







HS2 Ltd accept no responsibility for any circumstances, which arise from the reproduction of this map after alteration, amendment or abbreviation or if it issued in part or issued incomplete in any way.

© Crown copyright and database rights 2023  
OS 100049190

Derived from (...cite the scale of the BGS data used...) scale BGS Digital Data under licence 2011/111 BP British Geological Survey, © NERC.

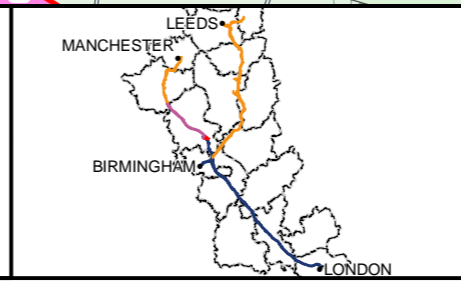
Contains Environment Agency information © Environment Agency and database right.

© Crown copyright material is reproduced with the permission of Land Registry under delegated authority from the Controller of HMSO.

This material was last updated on [date] and may not be copied, distributed, sold or published without the formal permission of Land Registry and Ordnance Survey. Only an official copy of a title plan or register obtained from the Land Registry may be used for legal or other official purposes. © Crown Copyright Ordnance Survey.

**Legend**

- Acquired Land (Freehold and leasehold)
- Temporary Possession Land S15/S16



High Speed Two  
Phase One/ Phase 2A  
Injunction Mapping

Map Number:  
136-R1

Page 210 of 268  
*Internal*

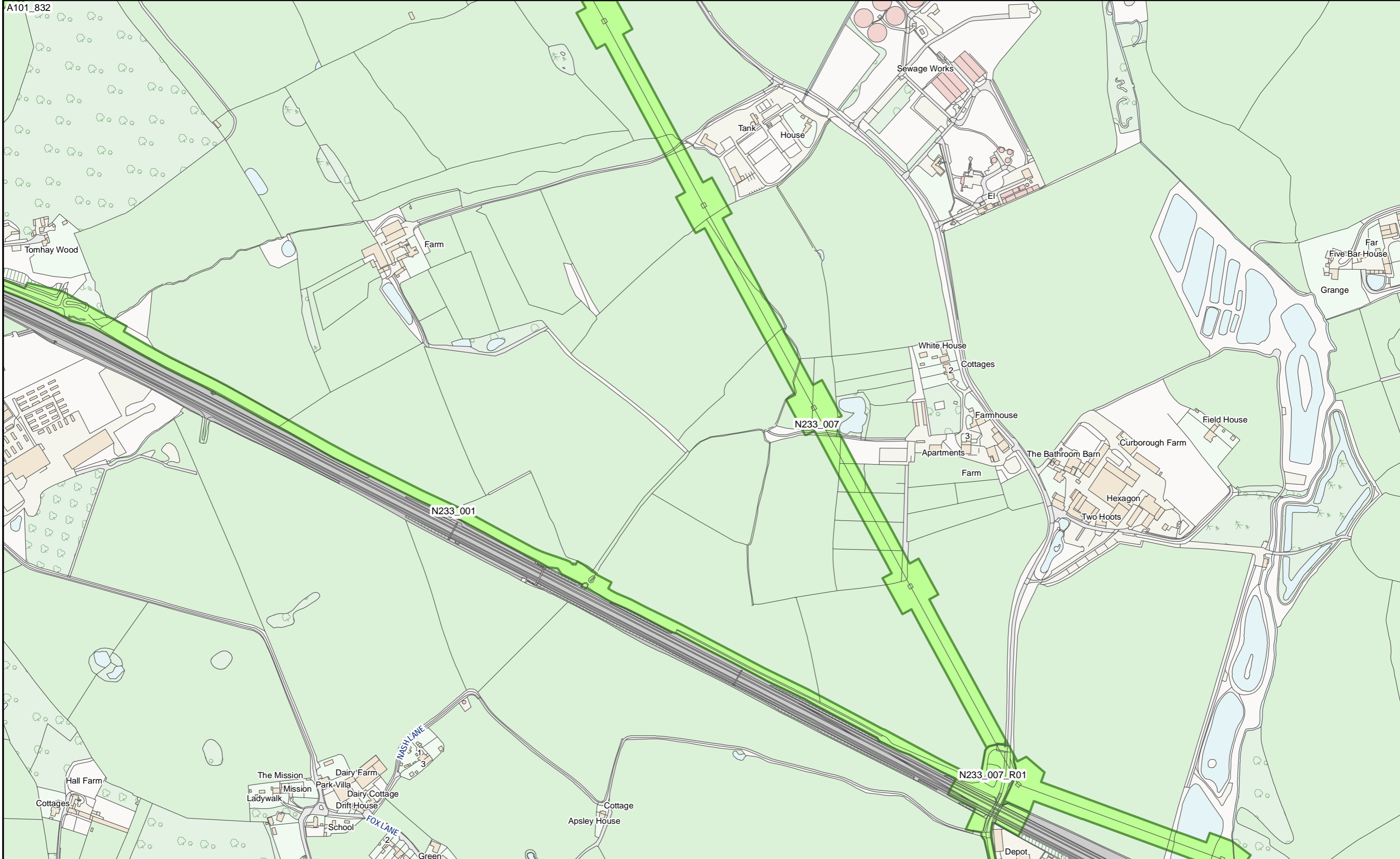
**HS2**

Registered in England. Registration number 06791686.  
Registered office: 2 Snowhill, Queensway, Birmingham B4 6GA.

Scale at A3: 1:5,000

Doc Number: PH1-HS2-LP-MAP-000-000085-P02      Date: 21/03/23

**SUPP-B-218**



HS2 Ltd accept no responsibility for any circumstances, which arise from the reproduction of this map after alteration, amendment or abbreviation or if it issued in part or issued incomplete in any way.

© Crown copyright and database rights 2023  
OS 100049190

Derived from (...cite the scale of the BGS data used...) scale BGS Digital Data under licence 2011/111 BP British Geological Survey, © NERC.

Contains Environment Agency information © Environment Agency and database right.

© Crown copyright material is reproduced with the permission of Land Registry under delegated authority from the Controller of HMSO.

This material was last updated on [date] and may not be copied, distributed, sold or published without the formal permission of Land Registry and Ordnance Survey. Only an official copy of a title plan or register obtained from the Land Registry may be used for legal or other official purposes. © Crown Copyright Ordnance Survey.

**Legend**

- Acquired Land (Freehold and leasehold)
- Temporary Possession Land S15/S16



High Speed Two  
Phase One/ Phase 2A  
Injunction Mapping

Map Number:  
136-L1

Page 211 of 268  
*Internal*

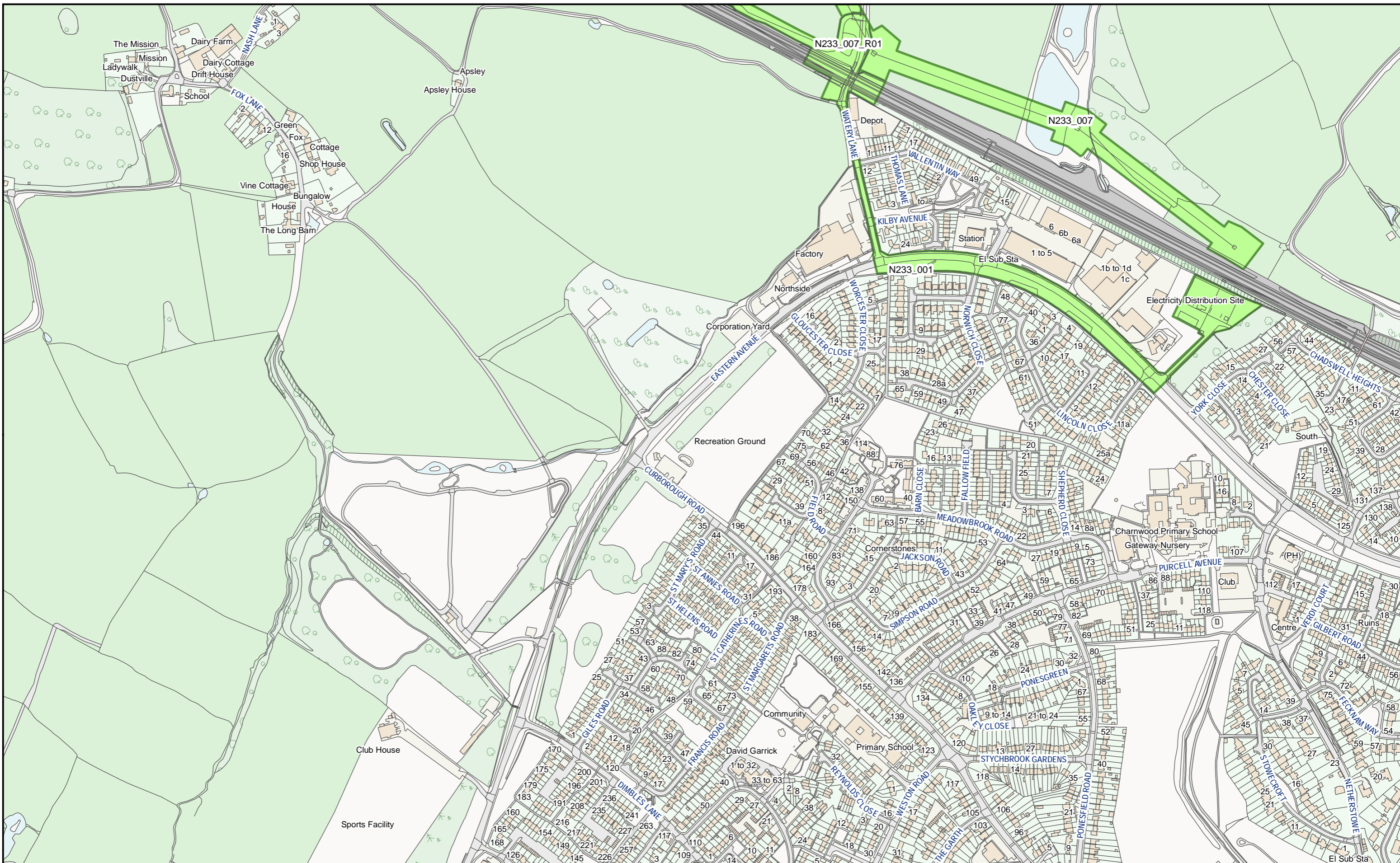
Scale at A3: 1:5,000

Registered in England. Registration number 06791686.  
Registered office: 2 Snowhill, Queensway, Birmingham B4 6GA.

Doc Number: PH1-HS2-LP-MAP-000-000085-P02

Date: 21/03/23

**SUPP-B-219**



HS2 Ltd accept no responsibility for any circumstances, which arise from the reproduction of this map after alteration, amendment or abbreviation or if it issued in part or issued incomplete in any way.

© Crown copyright and database rights 2023  
OS 100049190

Derived from (...cite the scale of the BGS data used...) scale BGS Digital Data under licence 2011/111 BP British Geological Survey, © NERC.

Contains Environment Agency information © Environment Agency and database right.

© Crown copyright material is reproduced with the permission of Land Registry under delegated authority from the Controller of HMSO.

This material was last updated on [date] and may not be copied, distributed, sold or published without the formal permission of Land Registry and Ordnance Survey. Only an official copy of a title plan or register obtained from the Land Registry may be used for legal or other official purposes. © Crown Copyright Ordnance Survey.

**Legend**

- Acquired Land (Freehold and leasehold)
- Temporary Possession Land S15/S16



High Speed Two  
Phase One/ Phase 2A  
Injunction Mapping

Map Number:  
136-L2

Page 212 of 268  
*Internal*

**HS2**

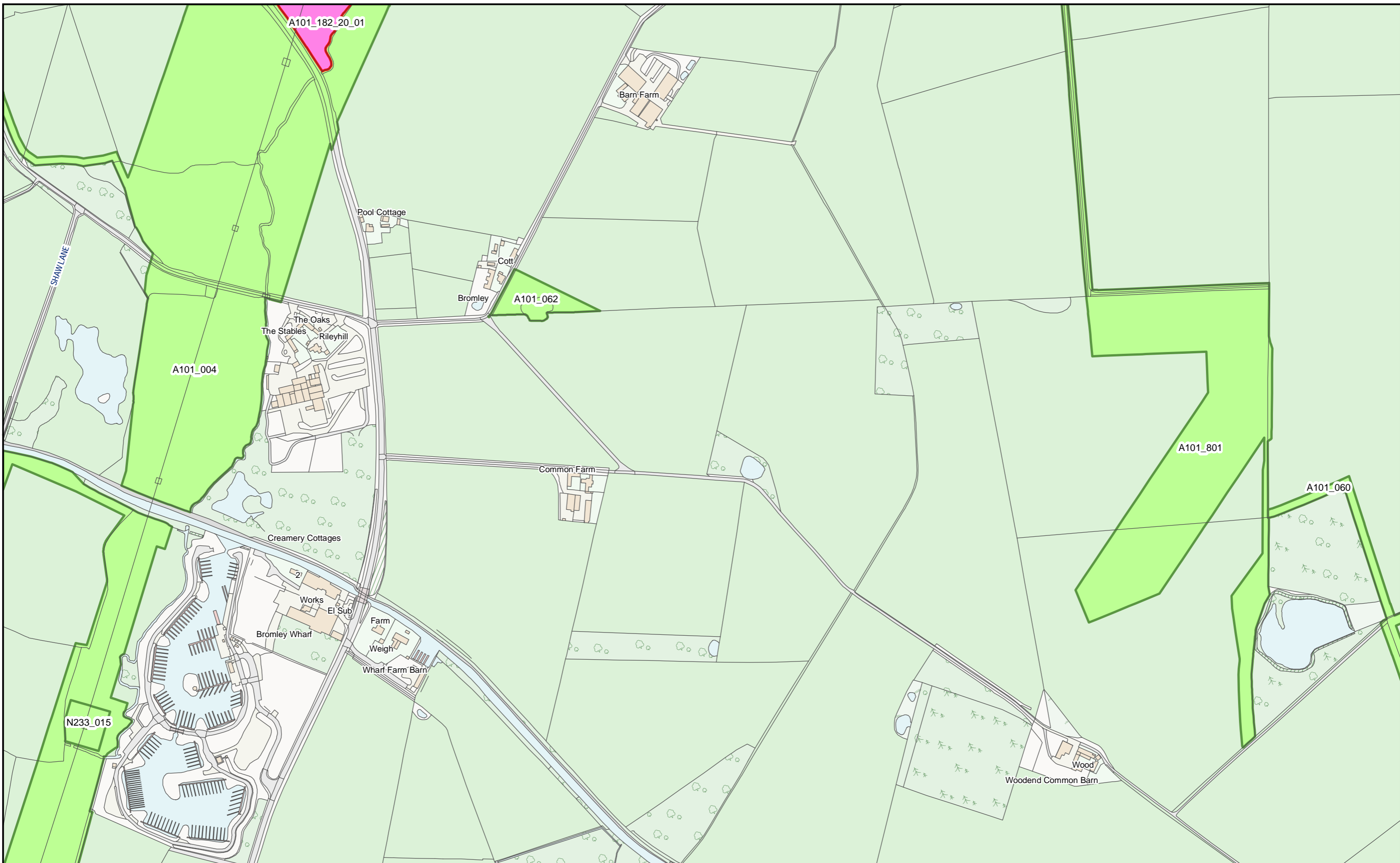
Registered in England. Registration number 06791686.  
Registered office: 2 Snowhill, Queensway, Birmingham B4 6QA.

Scale at A3: 1:5,000

Doc Number: PH1-HS2-LP-MAP-000-000085-P02

Date: 21/03/23

SUPP-B-220



HS2 Ltd accept no responsibility for any circumstances, which arise from the reproduction of this map after alteration, amendment or abbreviation or if it issued in part or issued incomplete in any way.

© Crown copyright and database rights 2023  
OS 100049190

Derived from (...cite the scale of the BGS data used...) scale BGS Digital Data under licence 2011/111 BP British Geological Survey, © NERC.

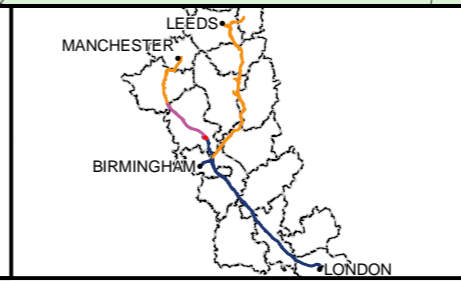
Contains Environment Agency information © Environment Agency and database right.

© Crown copyright material is reproduced with the permission of Land Registry under delegated authority from the Controller of HMSO.

This material was last updated on [date] and may not be copied, distributed, sold or published without the formal permission of Land Registry and Ordnance Survey. Only an official copy of a title plan or register obtained from the Land Registry may be used for legal or other official purposes. © Crown Copyright Ordnance Survey.

**Legend**

- Acquired Land (Freehold and leasehold)
- Temporary Possession Land S15/S16



High Speed Two  
Phase One/ Phase 2A  
Injunction Mapping

Map Number:  
137

Page 213 of 268  
*Internal*

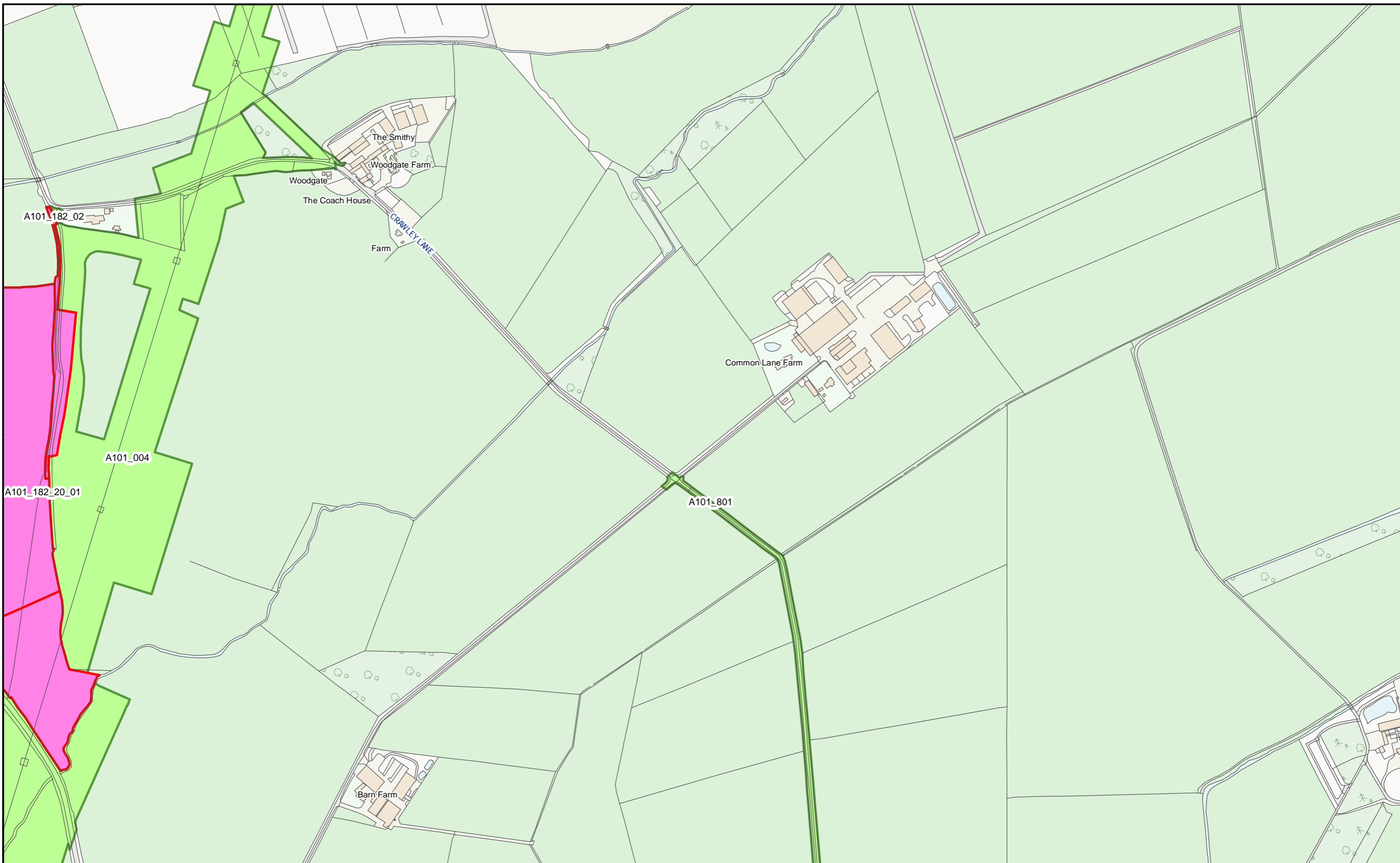
**HS2**

Registered in England. Registration number 06791686.  
Registered office: 2 Snowhill, Queensway, Birmingham B4 6GA.

Scale at A3: 1:5,000

Doc Number: PH1-HS2-LP-MAP-000-000085-P02      Date: 21/03/23

**SUPP-B-221**



HS2 Ltd accept no responsibility for any circumstances, which arise from the reproduction of this map after alteration, amendment or abbreviation or if it issued in part or issued incomplete in any way.

© Crown copyright and database rights 2023  
OS 100049190

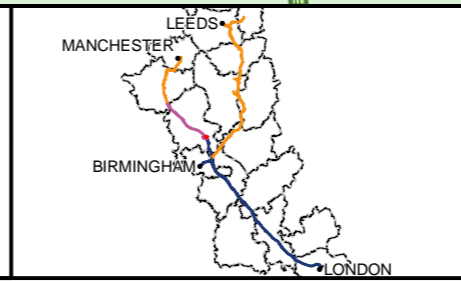
Derived from (...cite the scale of the BGS data used...) scale BGS Digital Data under licence 2011/111 BP British Geological Survey, © NERC.

Contains Environment Agency information © Environment Agency and database right.

© Crown copyright material is reproduced with the permission of Land Registry under delegated authority from the Controller of HMSO.

This material was last updated on [date] and may not be copied, distributed, sold or published without the formal permission of Land Registry and Ordnance Survey. Only an official copy of a title plan or register obtained from the Land Registry may be used for legal or other official purposes. © Crown Copyright Ordnance Survey.

- Legend**
- Acquired Land (Freehold and leasehold)
  - Temporary Possession Land S15/S16



High Speed Two  
Phase One/ Phase 2A  
Injunction Mapping

Map Number:  
137-R1

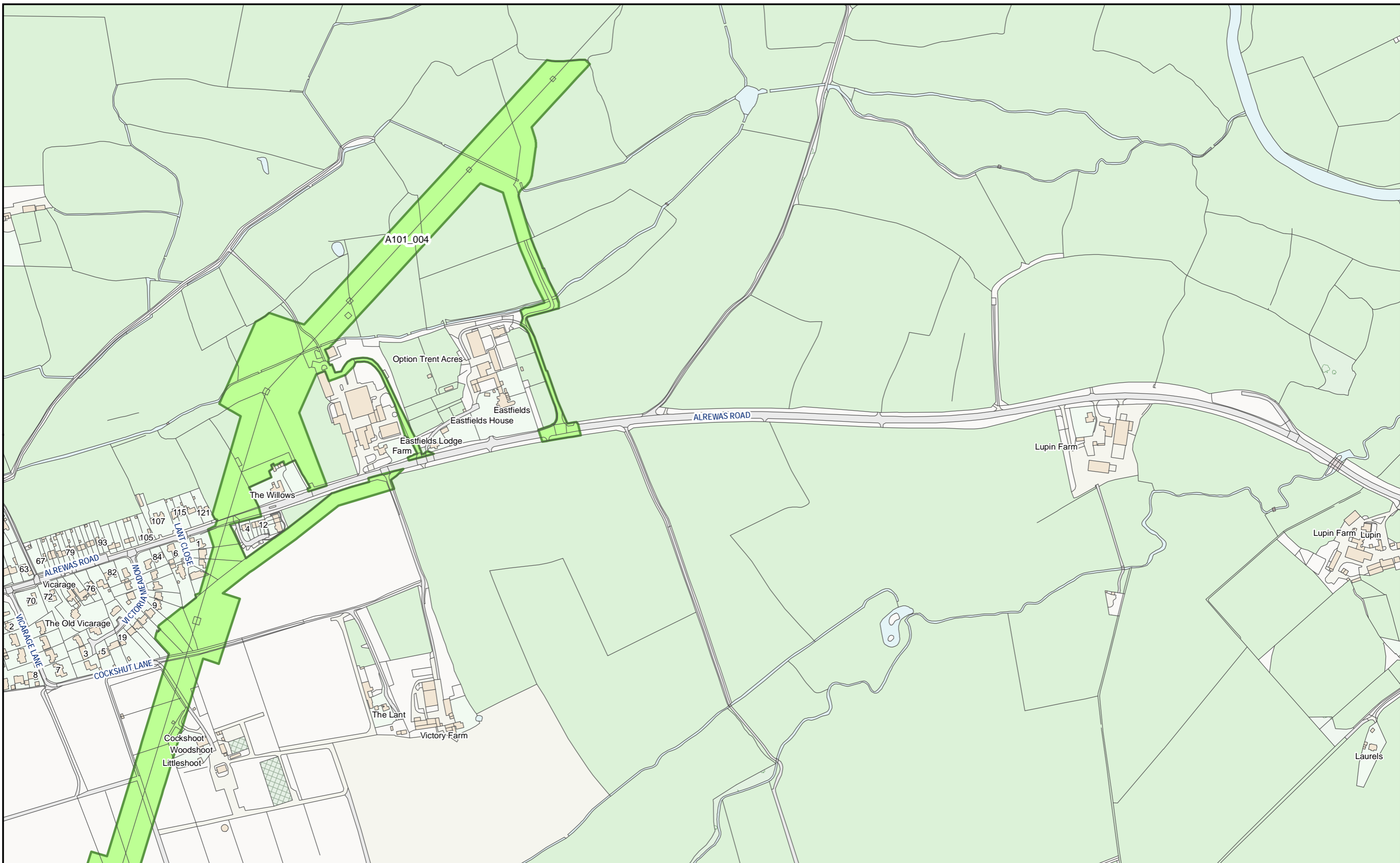
Page 214 of 268  
*Internal*

Registered in England. Registration number 06791686.  
Registered office: 2 Snowhill, Queensway, Birmingham B4 6GA.

Scale at A3: 1:5,000

**Doc Number:** PH1-HS2-LP-MAP-000-000085-P02 **Date:** 21/03/23

SUPP-B-222



HS2 Ltd accept no responsibility for any circumstances, which arise from the reproduction of this map after alteration, amendment or abbreviation or if it issued in part or issued incomplete in any way.

© Crown copyright and database rights 2023  
OS 100049190

Derived from (...cite the scale of the BGS data used...) scale BGS Digital Data under licence 2011/111 BP British Geological Survey, © NERC.

Contains Environment Agency information © Environment Agency and database right.

© Crown copyright material is reproduced with the permission of Land Registry under delegated authority from the Controller of HMSO.

This material was last updated on [date] and may not be copied, distributed, sold or published without the formal permission of Land Registry and Ordnance Survey. Only an official copy of a title plan or register obtained from the Land Registry may be used for legal or other official purposes. © Crown Copyright Ordnance Survey.

**Legend**

- Acquired Land (Freehold and leasehold)
- Temporary Possession Land S15/S16



High Speed Two  
Phase One/ Phase 2A  
Injunction Mapping

Map Number:  
137-R2

Page 215 of 268  
*Internal*

**HS2**

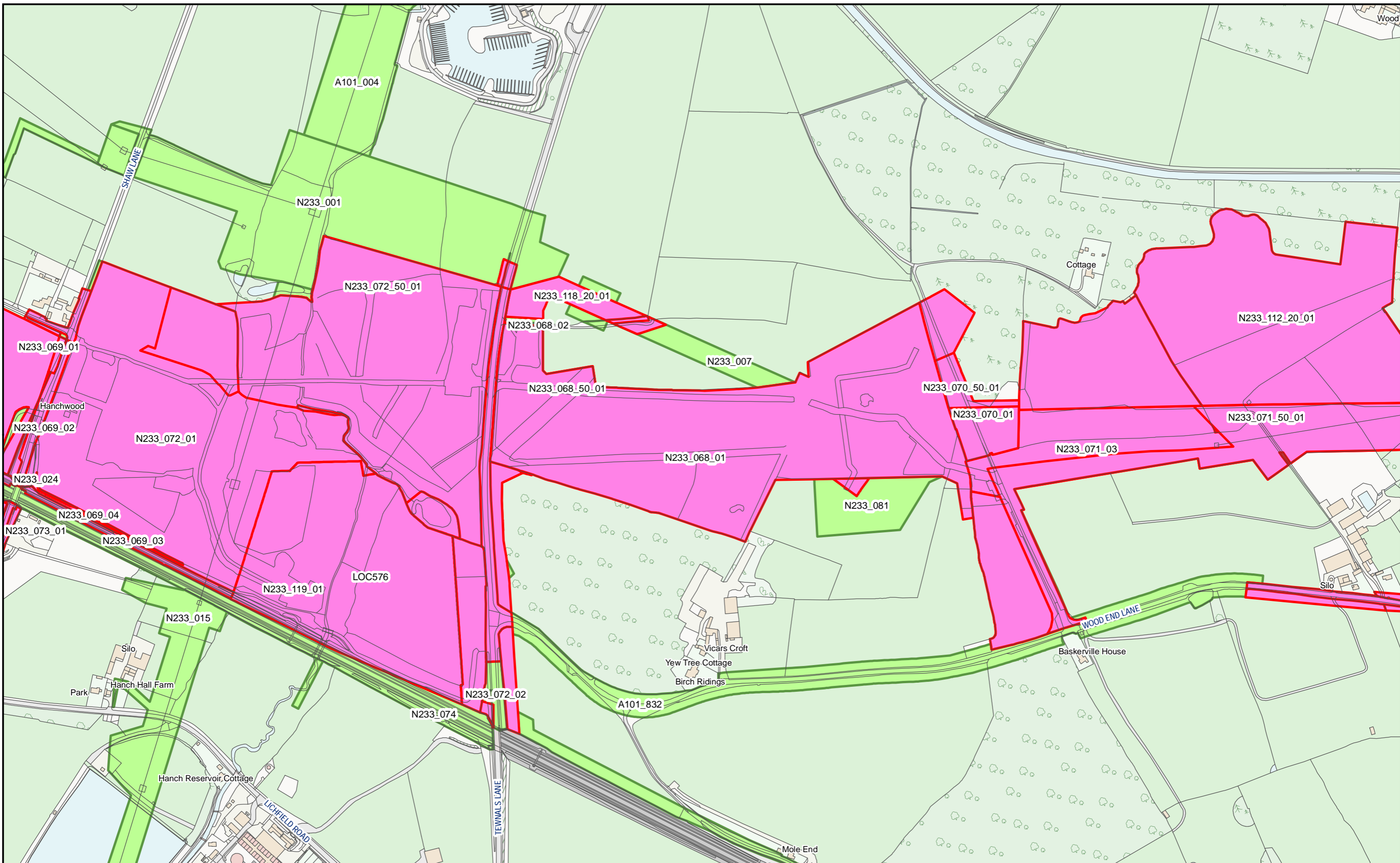
Registered in England. Registration number 06791686.  
Registered office: 2 Snowhill, Queensway, Birmingham B4 6GA.

Scale at A3: 1:5,000

Doc Number: PH1-HS2-LP-MAP-000-000085-P02

Date: 21/03/23

SUPP-B-223



HS2 Ltd accept no responsibility for any circumstances, which arise from the reproduction of this map after alteration, amendment or abbreviation or if it issued in part or issued incomplete in any way.  
 © Crown copyright and database rights 2023  
 OS 100049190  
 Derived from (...cite the scale of the BGS data used...) scale BGS Digital Data under licence 2011/111 BP British Geological Survey, © NERC.  
 Contains Environment Agency information © Environment Agency and database right.  
 © Crown copyright material is reproduced with the permission of Land Registry under delegated authority from the Controller of HMSO.  
 This material was last updated on [date] and may not be copied, distributed, sold or published without the formal permission of Land Registry and Ordnance Survey. Only an official copy of a title plan or register obtained from the Land Registry may be used for legal or other official purposes. © Crown Copyright Ordnance Survey.

**Legend**

- Acquired Land (Freehold and leasehold)
- Temporary Possession Land S15/S16



High Speed Two  
 Phase One/ Phase 2A  
 Injunction Mapping

Map Number:  
 137-L1

Page 216 of 268  
*Internal*

**HS2**

Registered in England. Registration number 06791686.  
 Registered office: 2 Snowhill, Queensway, Birmingham B4 6GA.

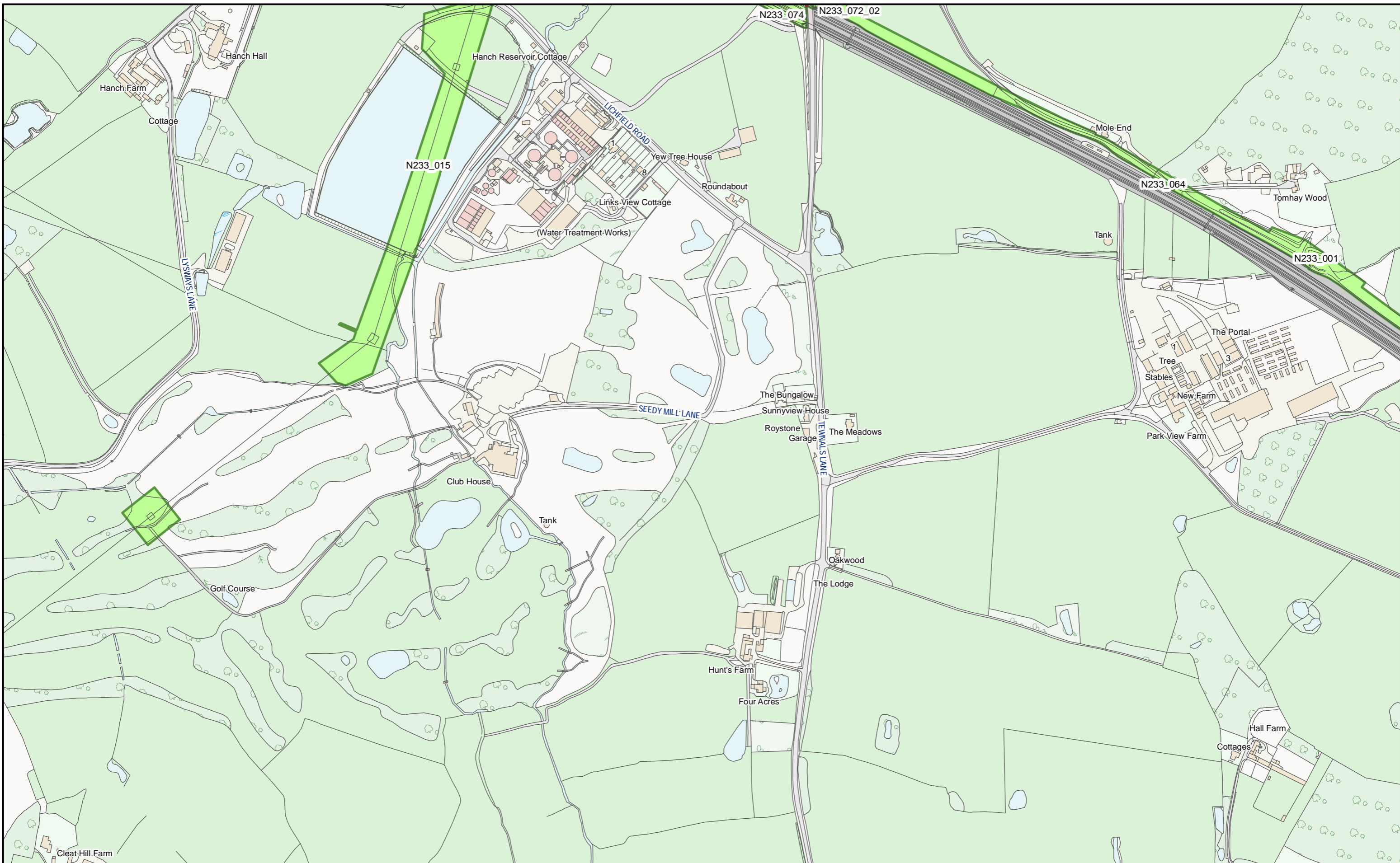
Scale at A3: 1:5,000

0 50 100 150  
 Metres

**Doc Number:** PH1-HS2-LP-MAP-000-000085-P02 **Date:** 21/03/23

**SUPP-B-224**





HS2 Ltd accept no responsibility for any circumstances, which arise from the reproduction of this map after alteration, amendment or abbreviation or if it issued in part or issued incomplete in any way.

© Crown copyright and database rights 2023  
OS 100049190

Derived from (...cite the scale of the BGS data used...) scale BGS Digital Data under licence 2011/111 BP British Geological Survey, © NERC.

Contains Environment Agency information © Environment Agency and database right.

© Crown copyright material is reproduced with the permission of Land Registry under delegated authority from the Controller of HMSO.

This material was last updated on [date] and may not be copied, distributed, sold or published without the formal permission of Land Registry and Ordnance Survey. Only an official copy of a title plan or register obtained from the Land Registry may be used for legal or other official purposes. © Crown Copyright Ordnance Survey.

**Legend**

- Acquired Land (Freehold and leasehold)
- Temporary Possession Land S15/S16



High Speed Two  
Phase One/ Phase 2A  
Injunction Mapping

Map Number:  
137-L2

Page 217 of 268  
*Internal*

**HS2**

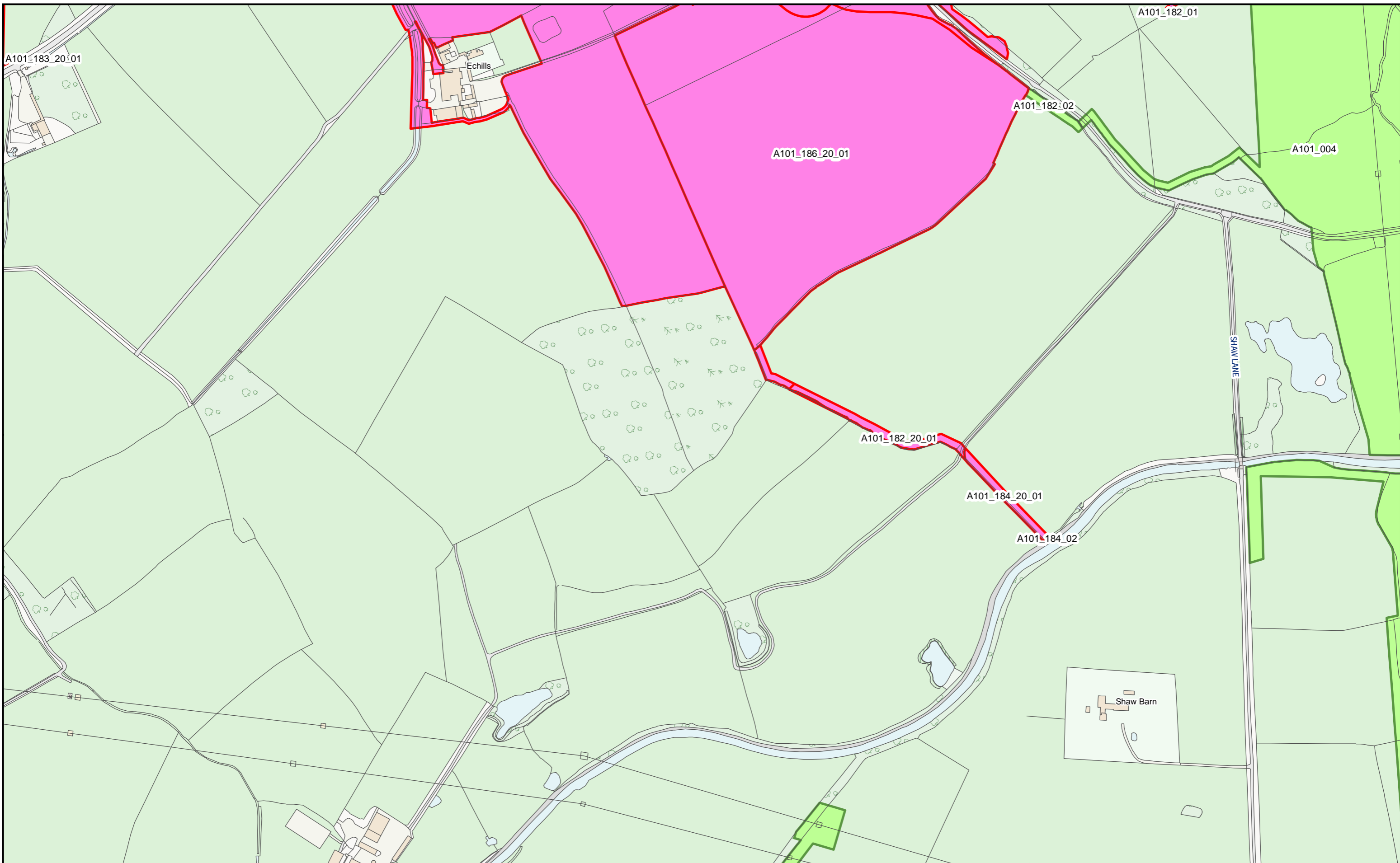
Registered in England. Registration number 06791686.  
Registered office: 2 Snowhill, Queensway, Birmingham B4 6GA.

Scale at A3: 1:5,000

Doc Number: PH1-HS2-LP-MAP-000-000085-P02

Date: 21/03/23

**SUPP-B-225**



HS2 Ltd accept no responsibility for any circumstances, which arise from the reproduction of this map after alteration, amendment or abbreviation or if it issued in part or issued incomplete in any way.

© Crown copyright and database rights 2023  
OS 100049190

Derived from (...cite the scale of the BGS data used...) scale BGS Digital Data under licence 2011/111 BP British Geological Survey, © NERC.

Contains Environment Agency information © Environment Agency and database right.

© Crown copyright material is reproduced with the permission of Land Registry under delegated authority from the Controller of HMSO.

This material was last updated on [date] and may not be copied, distributed, sold or published without the formal permission of Land Registry and Ordnance Survey. Only an official copy of a title plan or register obtained from the Land Registry may be used for legal or other official purposes. © Crown Copyright Ordnance Survey.

**Legend**

- Acquired Land (Freehold and leasehold)
- Temporary Possession Land S15/S16



High Speed Two  
Phase One/ Phase 2A  
Injunction Mapping

Map Number:  
138

Page 218 of 268  
*Internal*

**HS2**

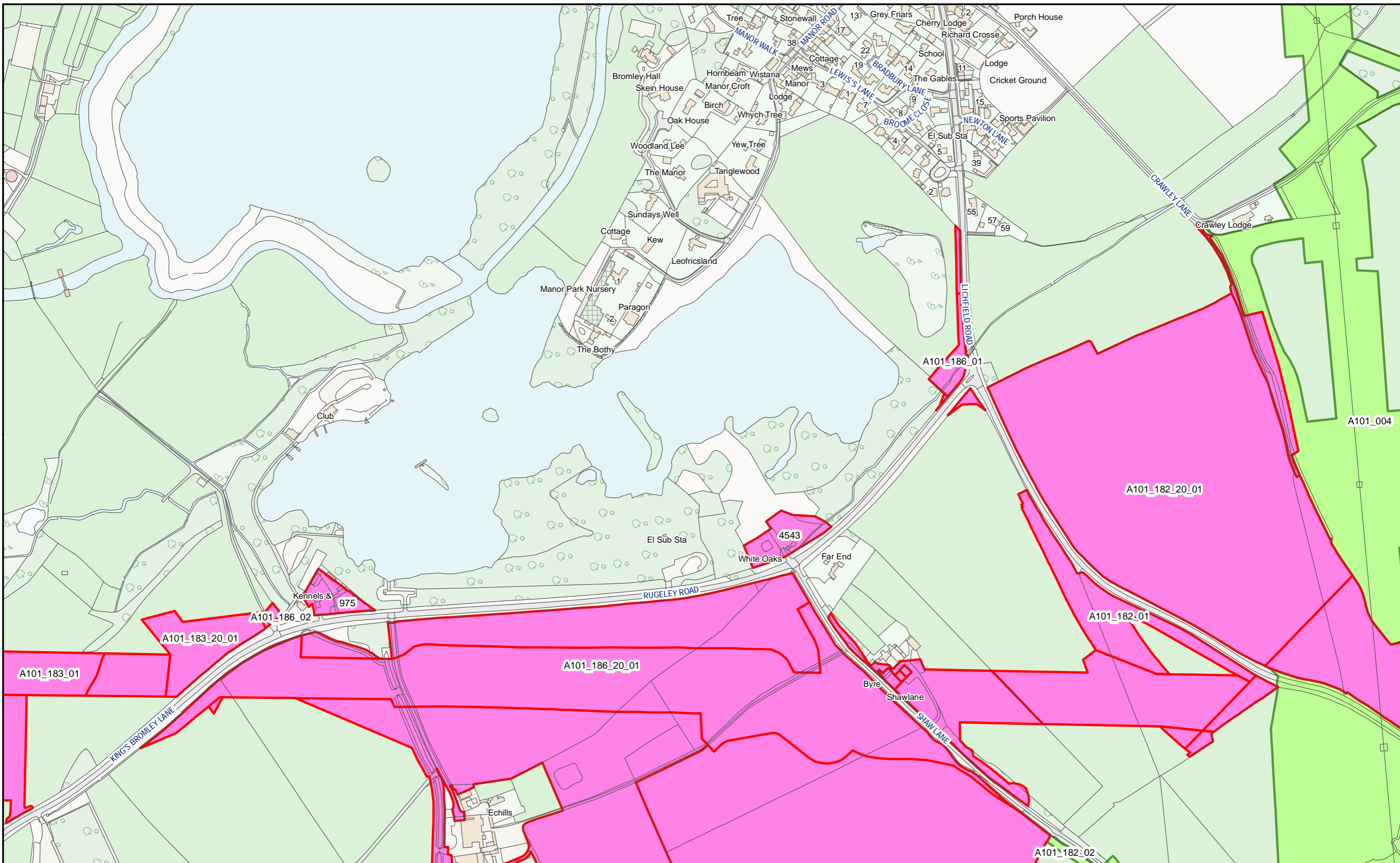
Registered in England. Registration number 06791686.  
Registered office: 2 Snowhill, Queensway, Birmingham B4 6GA.

Scale at A3: 1:5,000

Doc Number: PH1-HS2-LP-MAP-000-000085-P02

Date: 21/03/23


SUPP-B-226



HS2 Ltd accept no responsibility for any circumstances, which arise from the reproduction of this map after alteration, amendment or abbreviation or if it issued in part or issued incomplete in any way.  
 © Crown copyright and database rights 2023  
 OS 100049190  
 Derived from (...cite the scale of the BGS data used...) scale BGS Digital Data under licence 2011/111 BP British Geological Survey, © NERC.  
 Contains Environment Agency information © Environment Agency and database right.  
 © Crown copyright material is reproduced with the permission of Land Registry under delegated authority from the Controller of HMSO.  
 This material was last updated on [date] and may not be copied, distributed, sold or published without the formal permission of Land Registry and Ordnance Survey. Only an official copy of a title plan or register obtained from the Land Registry may be used for legal or other official purposes. © Crown Copyright Ordnance Survey.

**Legend**

- Acquired Land (Freehold and leasehold)
- Temporary Possession Land S15/S16



High Speed Two  
 Phase One/ Phase 2A  
 Injunction Mapping

Map Number:  
 138-R1

Page 219 of 268  
*Internal*

**HS2**

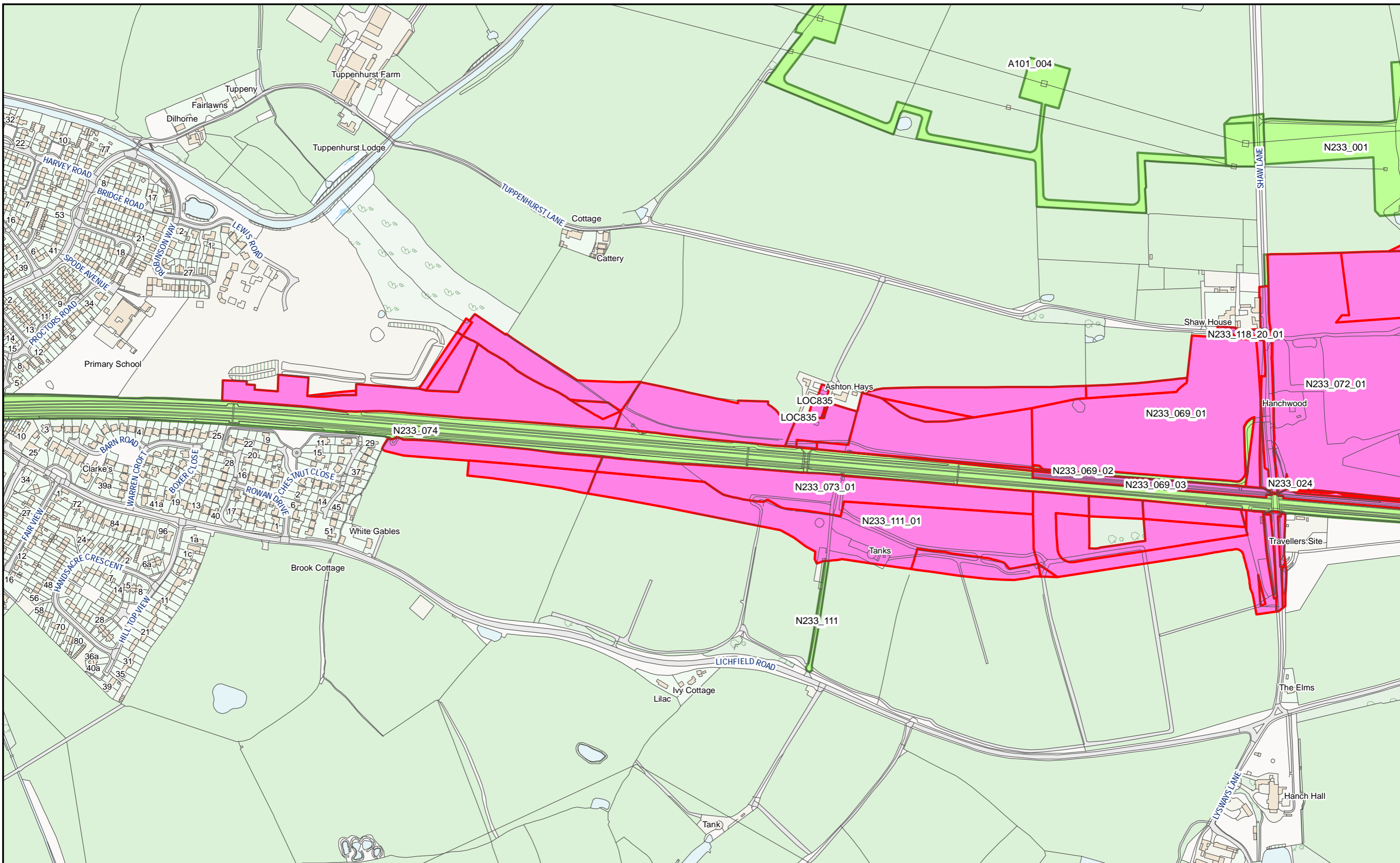
Registered in England. Registration number 06791686.  
 Registered office: 2 Snowhill, Queensway, Birmingham B4 6QA.

Scale at A3: 1:5,000

0 50 100 150  
 Metres

Doc Number: PH1-HS2-LP-MAP-000-000085-P02

Date: 21/03/23



HS2 Ltd accept no responsibility for any circumstances, which arise from the reproduction of this map after alteration, amendment or abbreviation or if it issued in part or issued incomplete in any way.

© Crown copyright and database rights 2023  
OS 100049190

Derived from (... cite the scale of the BGS data used...) scale BGS Digital Data under licence 2011/111 BP British Geological Survey, © NERC.

Contains Environment Agency information © Environment Agency and database right.

© Crown copyright material is reproduced with the permission of Land Registry under delegated authority from the Controller of HMSO.

This material was last updated on [date] and may not be copied, distributed, sold or published without the formal permission of Land Registry and Ordnance Survey. Only an official copy of a title plan or register obtained from the Land Registry may be used for legal or other official purposes. © Crown Copyright Ordnance Survey.

**Legend**

- Acquired Land (Freehold and leasehold)
- Temporary Possession Land S15/S16



High Speed Two  
Phase One/ Phase 2A  
Injunction Mapping

Map Number:  
138-L1

Page 220 of 268  
*Internal*

**HS2**

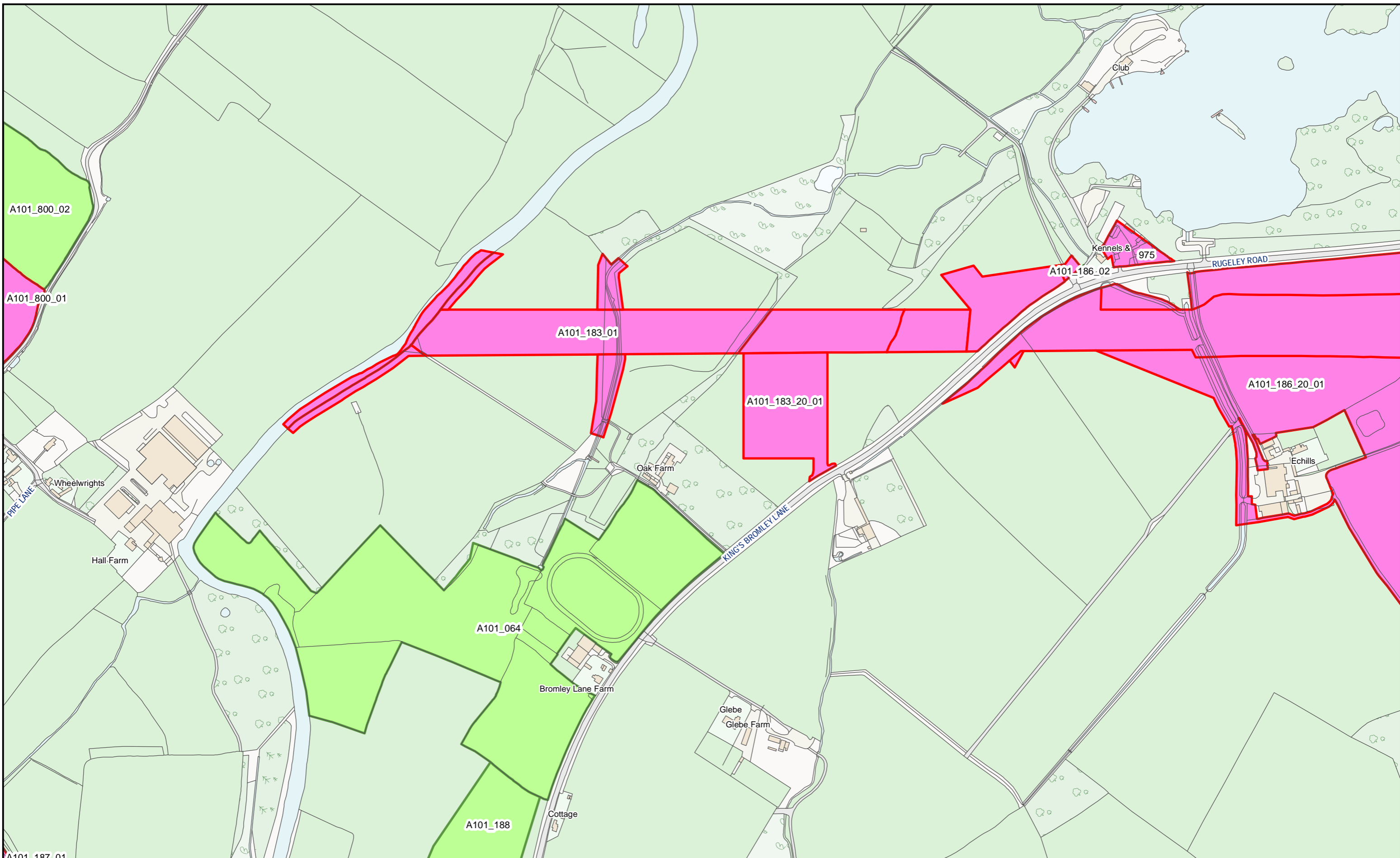
Registered in England. Registration number 06791686.  
Registered office: 2 Snowhill, Queensway, Birmingham B4 6QA.

Scale at A3: 1:5,000

Doc Number: PH1-HS2-LP-MAP-000-000085-P02

Date: 21/03/23

**SUPP-B-228**



HS2 Ltd accept no responsibility for any circumstances, which arise from the reproduction of this map after alteration, amendment or abbreviation or if it issued in part or issued incomplete in any way.  
 © Crown copyright and database rights 2023  
 OS 100049190  
 Derived from (...cite the scale of the BGS data used...) scale BGS Digital Data under licence 2011/111 BP British Geological Survey, © NERC.  
 Contains Environment Agency information © Environment Agency and database right.  
 © Crown copyright material is reproduced with the permission of Land Registry under delegated authority from the Controller of HMSO.  
 This material was last updated on [date] and may not be copied, distributed, sold or published without the formal permission of Land Registry and Ordnance Survey. Only an official copy of a title plan or register obtained from the Land Registry may be used for legal or other official purposes. © Crown Copyright Ordnance Survey.

**Legend**

- Acquired Land (Freehold and leasehold)
- Temporary Possession Land S15/S16



High Speed Two  
 Phase One/ Phase 2A  
 Injunction Mapping

Map Number:  
 139

Page 221 of 268  
*Internal*

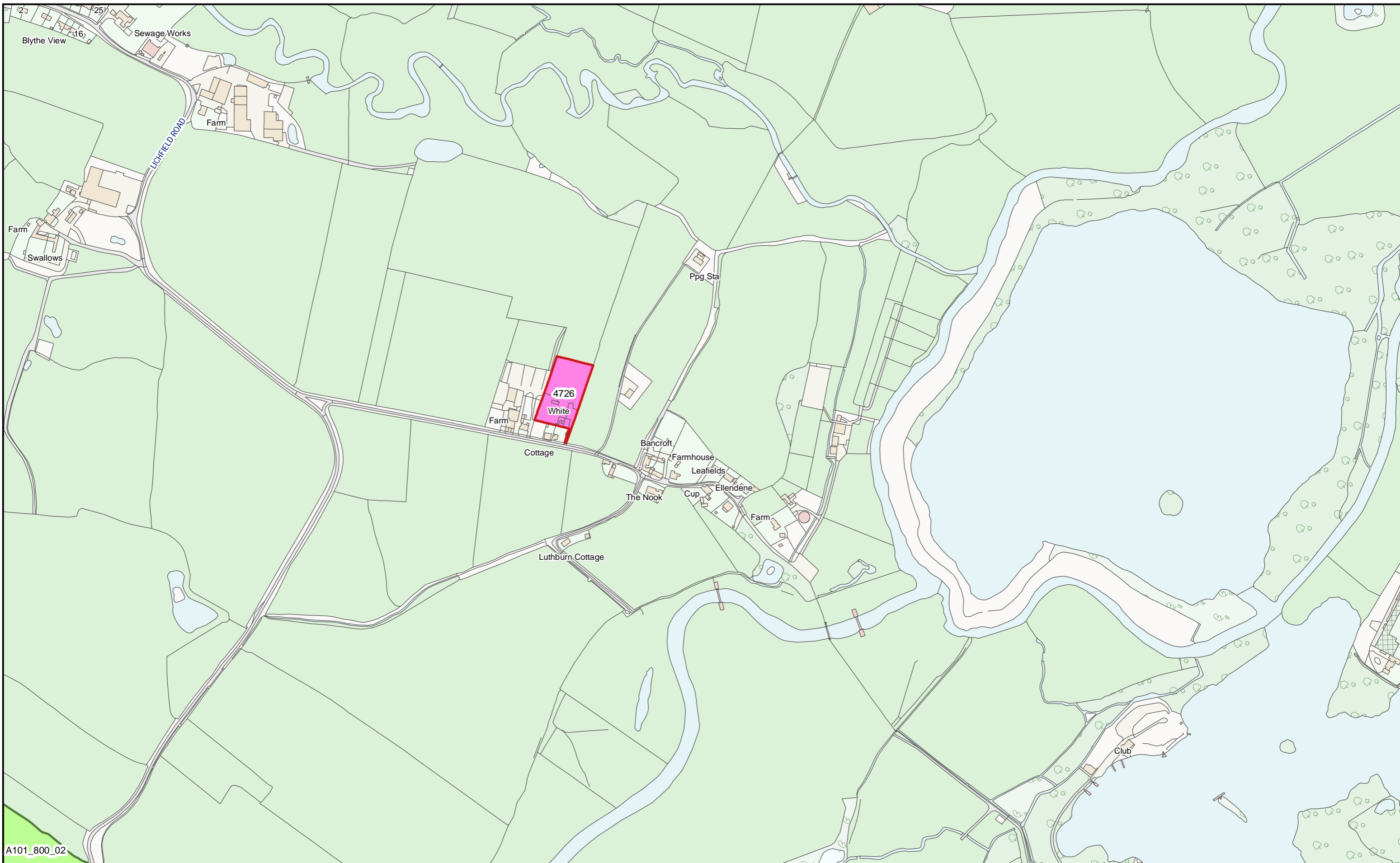
**HS2**

Registered in England. Registration number 06791686.  
 Registered office: 2 Snowhill, Queensway, Birmingham B4 6GA.

Scale at A3: 1:5,000

Doc Number: PH1-HS2-LP-MAP-000-000085-P02      Date: 21/03/23

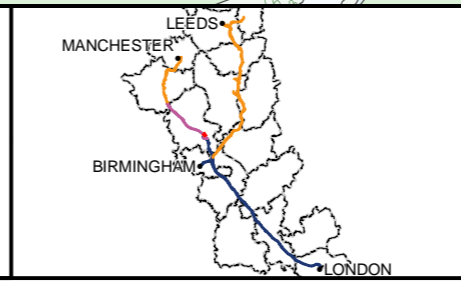
**SUPP-B-229**



A101\_800\_02

HS2 Ltd accept no responsibility for any circumstances, which arise from the reproduction of this map after alteration, amendment or abbreviation or if it issued in part or issued incomplete in any way.  
 © Crown copyright and database rights 2023  
 OS 100049190  
 Derived from (...cite the scale of the BGS data used...) scale BGS Digital Data under licence 2011/111 BP British Geological Survey, © NERC.  
 Contains Environment Agency information © Environment Agency and database right.  
 © Crown copyright material is reproduced with the permission of Land Registry under delegated authority from the Controller of HMSO.  
 This material was last updated on [date] and may not be copied, distributed, sold or published without the formal permission of Land Registry and Ordnance Survey. Only an official copy of a title plan or register obtained from the Land Registry may be used for legal or other official purposes. © Crown Copyright Ordnance Survey.


- Legend**
- Acquired Land (Freehold and leasehold)
  - Temporary Possession Land S15/S16



High Speed Two  
 Phase One/ Phase 2A  
 Injunction Mapping

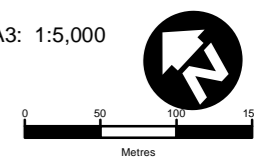
Map Number:  
 139-R1

Page 222 of 268  
*Internal*



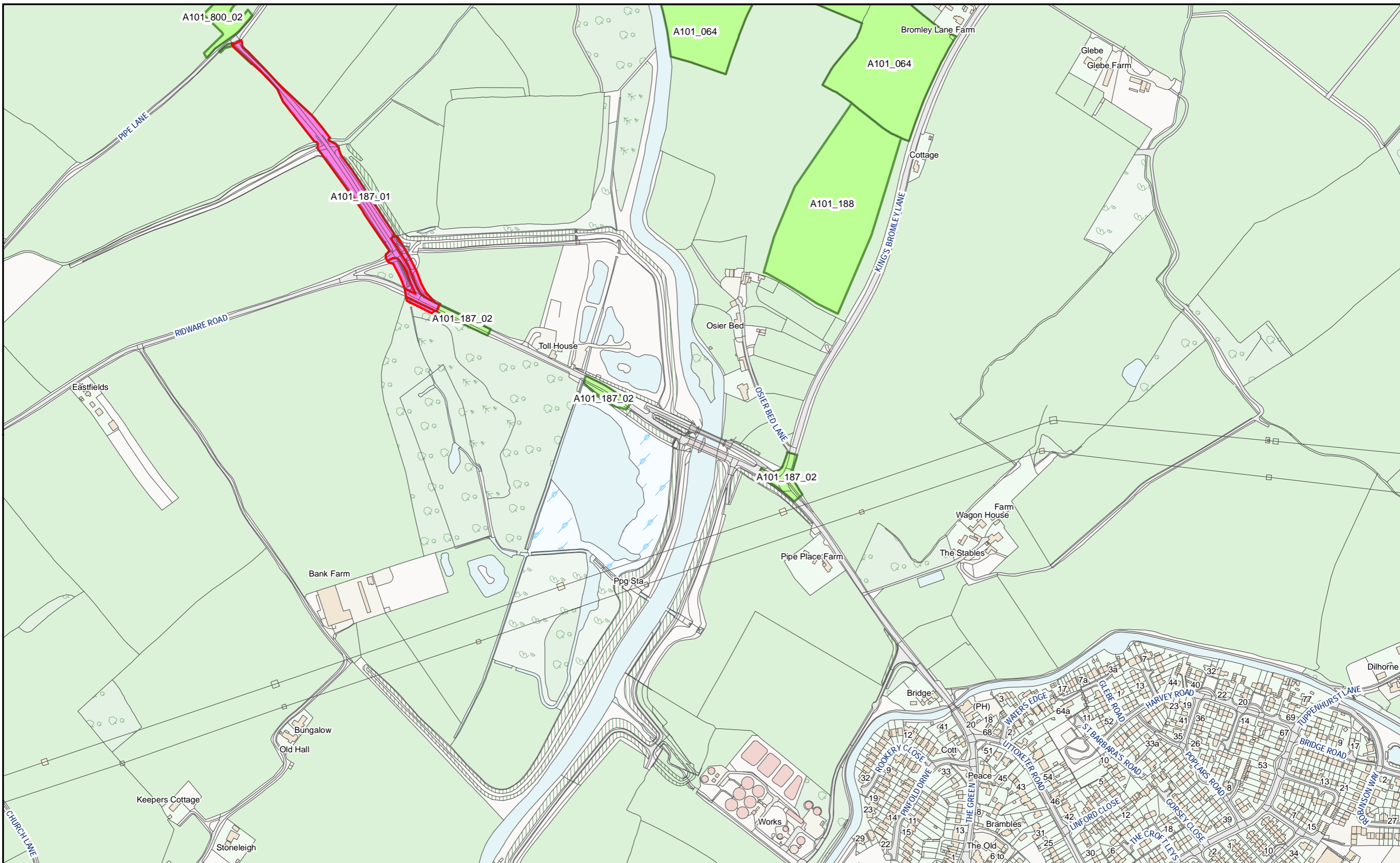
Registered in England. Registration number 06791686.  
 Registered office: 2 Snowhill, Queensway, Birmingham B4 6GA.

Scale at A3: 1:5,000



**Doc Number:** PH1-HS2-LP-MAP-000-000085-P02 **Date:** 21/03/23

SUPP-B-230



HS2 Ltd accept no responsibility for any circumstances, which arise from the reproduction of this map after alteration, amendment or abbreviation or if it issued in part or issued incomplete in any way.

© Crown copyright and database rights 2023  
OS 100049190

Derived from (...cite the scale of the BGS data used...) scale BGS Digital Data under licence 2011/111 BP British Geological Survey, © NERC.

Contains Environment Agency information © Environment Agency and database right.

© Crown copyright material is reproduced with the permission of Land Registry under delegated authority from the Controller of HMSO.

This material was last updated on [date] and may not be copied, distributed, sold or published without the formal permission of Land Registry and Ordnance Survey. Only an official copy of a title plan or register obtained from the Land Registry may be used for legal or other official purposes. © Crown Copyright Ordnance Survey.

**Legend**

- Acquired Land (Freehold and leasehold)
- Temporary Possession Land S15/S16



High Speed Two  
Phase One/ Phase 2A  
Injunction Mapping

Map Number:  
139-L1

Page 223 of 268  
*Internal*

**HS2**

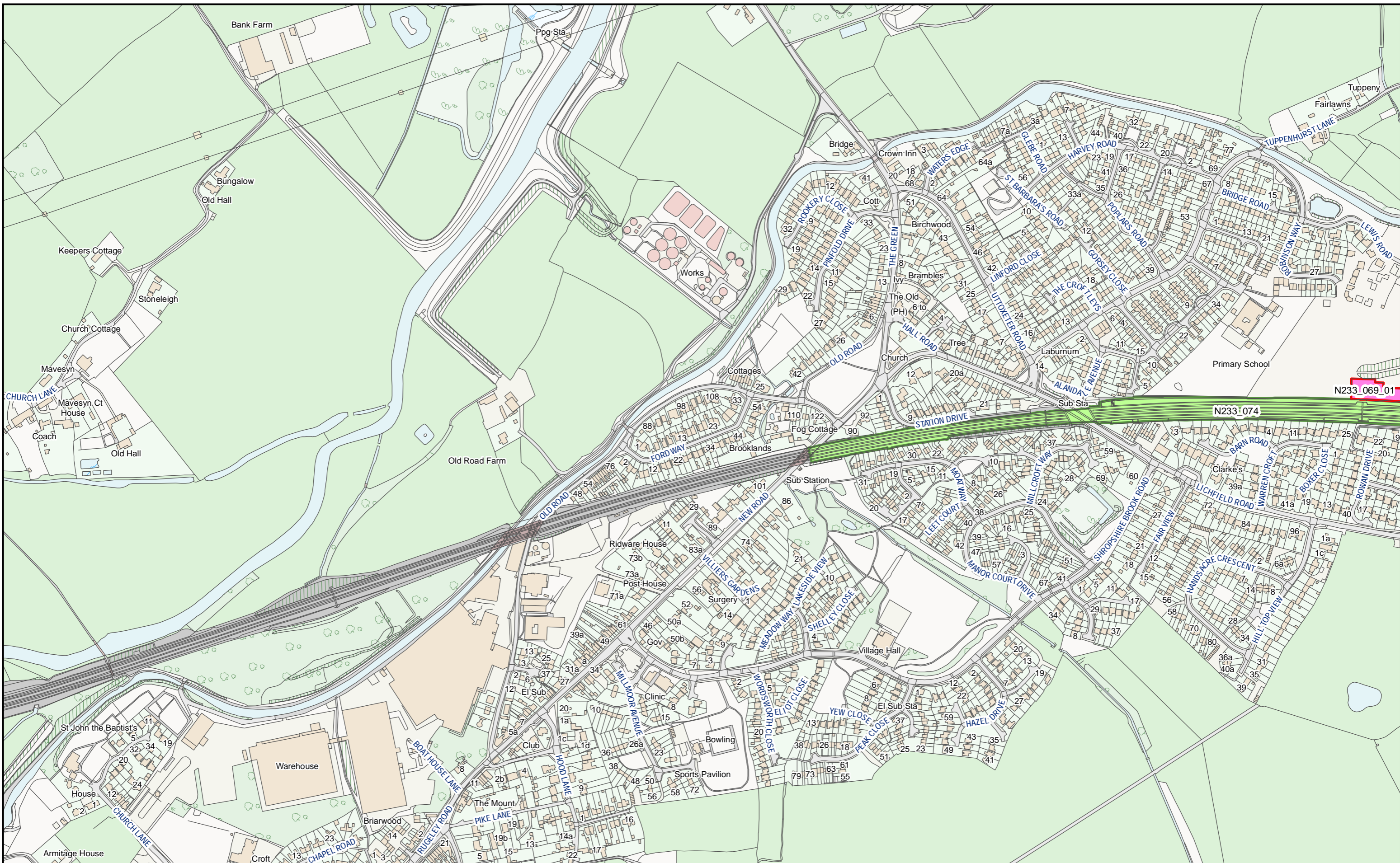
Registered in England. Registration number 06791686.  
Registered office: 2 Snowhill, Queensway, Birmingham B4 6GA.

Scale at A3: 1:5,000

Doc Number: PH1-HS2-LP-MAP-000-000085-P02

Date: 21/03/23

**SUPP-B-231**



HS2 Ltd accept no responsibility for any circumstances, which arise from the reproduction of this map after alteration, amendment or abbreviation or if it issued in part or issued incomplete in any way.

© Crown copyright and database rights 2023  
OS 100049190

Derived from (...cite the scale of the BGS data used...) scale BGS Digital Data under licence 2011/111 BP British Geological Survey, © NERC.

Contains Environment Agency information © Environment Agency and database right.

© Crown copyright material is reproduced with the permission of Land Registry under delegated authority from the Controller of HMSO.

This material was last updated on [date] and may not be copied, distributed, sold or published without the formal permission of Land Registry and Ordnance Survey. Only an official copy of a title plan or register obtained from the Land Registry may be used for legal or other official purposes. © Crown Copyright Ordnance Survey.

**Legend**

- Acquired Land (Freehold and leasehold)
- Temporary Possession Land S15/S16



High Speed Two  
Phase One/ Phase 2A  
Injunction Mapping

Map Number:  
139-L2

Page 224 of 268  
*Internal*

**HS2**

Registered in England. Registration number 06791686.  
Registered office: 2 Snowhill, Queensway, Birmingham B4 6GA.

Scale at A3: 1:5,000

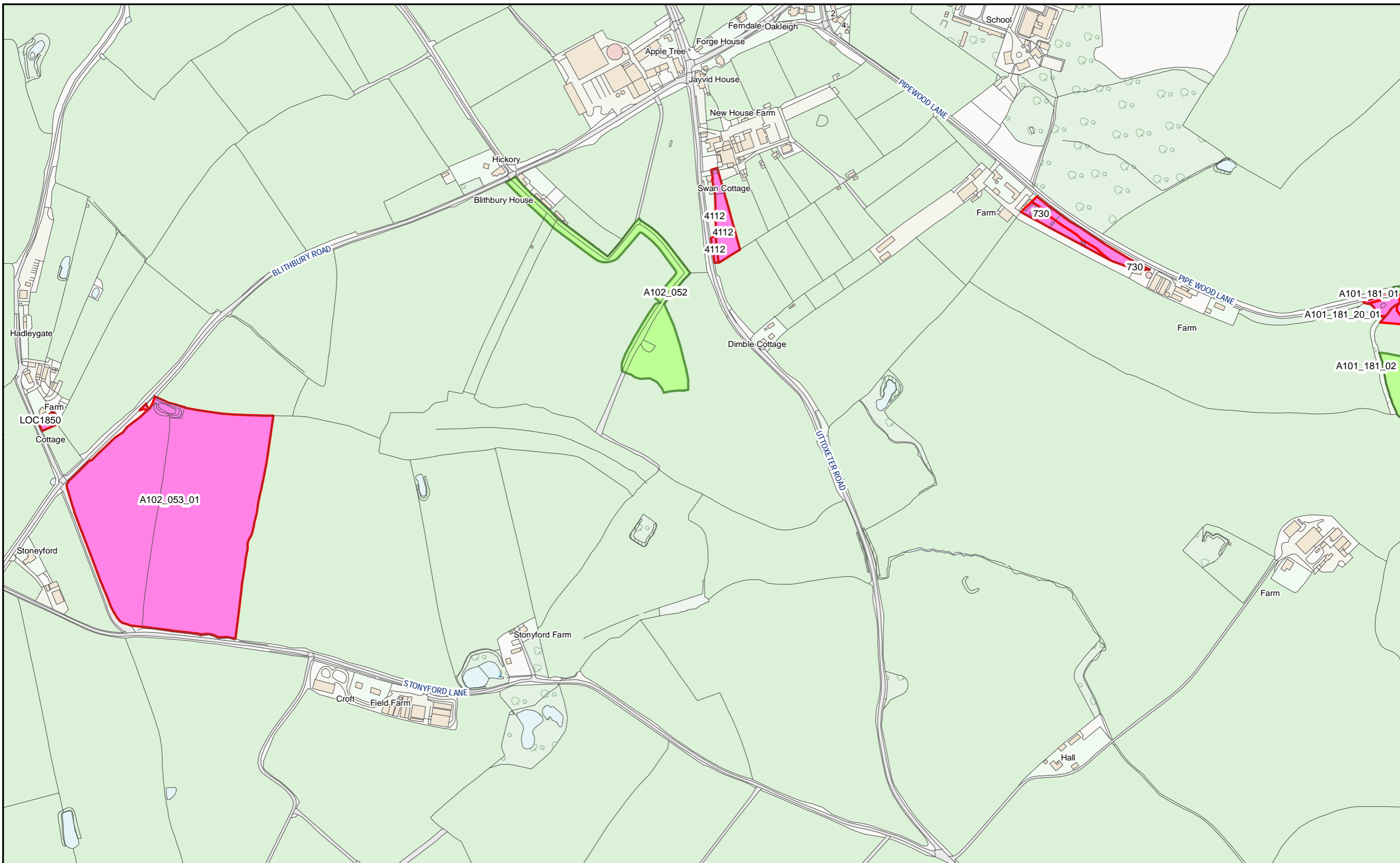
Doc Number: PH1-HS2-LP-MAP-000-000085-P02

Date: 21/03/23

**SUPP-B-232**



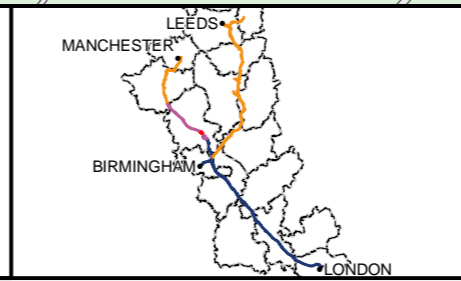




HS2 Ltd accept no responsibility for any circumstances, which arise from the reproduction of this map after alteration, amendment or abbreviation or if it issued in part or issued incomplete in any way.  
 © Crown copyright and database rights 2023  
 OS 100049190  
 Derived from (...cite the scale of the BGS data used...) scale BGS Digital Data under licence 2011/111 BP British Geological Survey, © NERC.  
 Contains Environment Agency information © Environment Agency and database right.  
 © Crown copyright material is reproduced with the permission of Land Registry under delegated authority from the Controller of HMSO.  
 This material was last updated on [date] and may not be copied, distributed, sold or published without the formal permission of Land Registry and Ordnance Survey. Only an official copy of a title plan or register obtained from the Land Registry may be used for legal or other official purposes. © Crown Copyright Ordnance Survey.

**Legend**

- Acquired Land (Freehold and leasehold)
- Temporary Possession Land S15/S16



High Speed Two  
 Phase One/ Phase 2A  
 Injunction Mapping

Map Number:  
 141

Page 226 of 268  
*Internal*

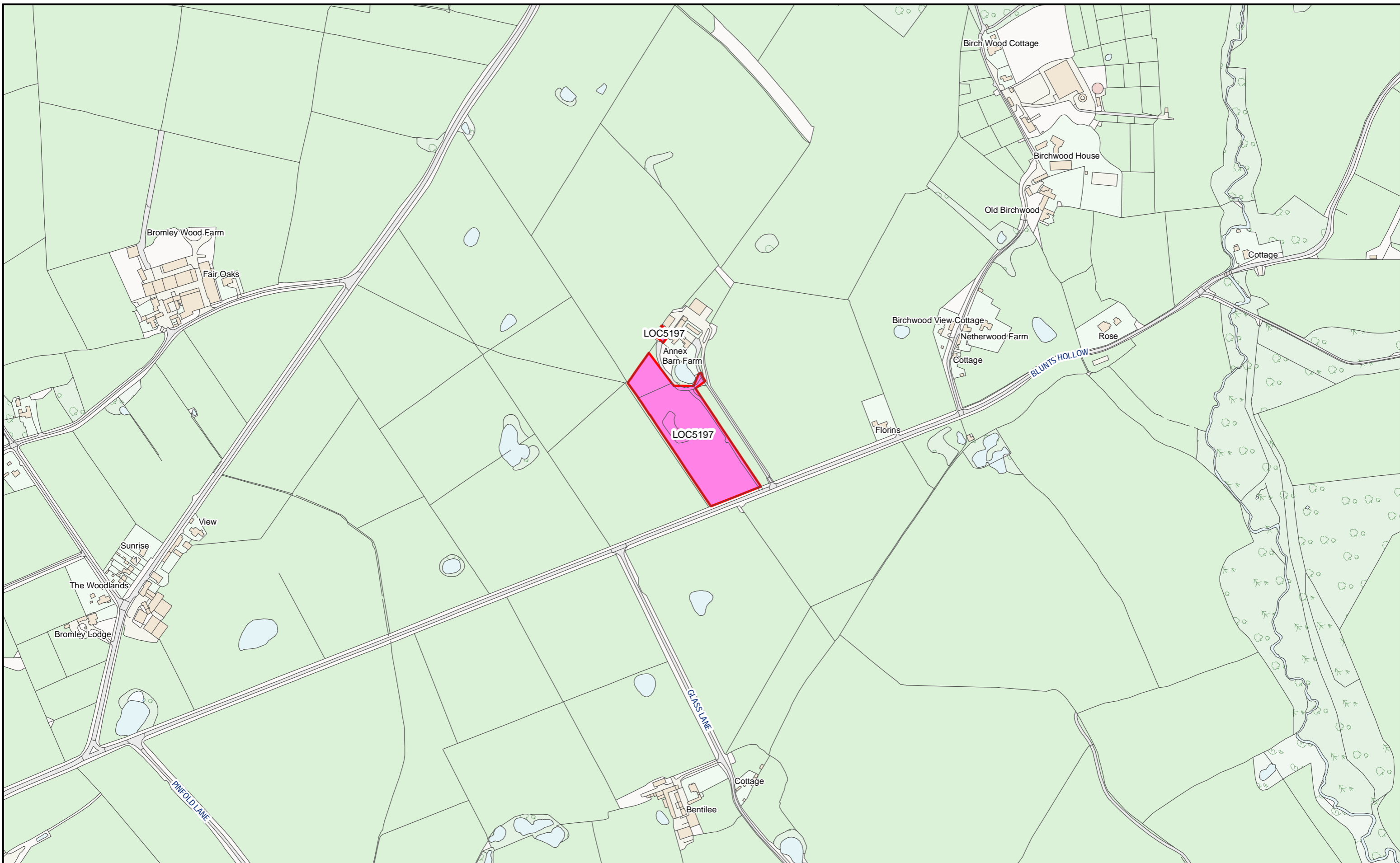
**HS2**

Scale at A3: 1:5,000

Registered in England. Registration number 06791686.  
 Registered office: 2 Snowhill, Queensway, Birmingham B4 6GA.

Doc Number: PH1-HS2-LP-MAP-000-000085-P02      Date: 21/03/23

SUPP-B-234



HS2 Ltd accept no responsibility for any circumstances, which arise from the reproduction of this map after alteration, amendment or abbreviation or if it issued in part or issued incomplete in any way.

© Crown copyright and database rights 2023  
OS 100049190

Derived from (...cite the scale of the BGS data used...) scale BGS Digital Data under licence 2011/111 BP British Geological Survey, © NERC.

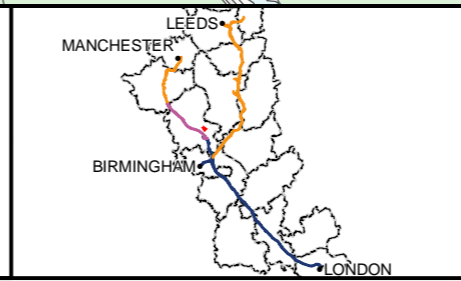
Contains Environment Agency information © Environment Agency and database right.

© Crown copyright material is reproduced with the permission of Land Registry under delegated authority from the Controller of HMSO.

This material was last updated on [date] and may not be copied, distributed, sold or published without the formal permission of Land Registry and Ordnance Survey. Only an official copy of a title plan or register obtained from the Land Registry may be used for legal or other official purposes. © Crown Copyright Ordnance Survey.

**Legend**

- Acquired Land (Freehold and leasehold)
- Temporary Possession Land S15/S16



High Speed Two  
Phase One/ Phase 2A  
Injunction Mapping

Map Number:  
141-R1

Page 227 of 268  
*Internal*

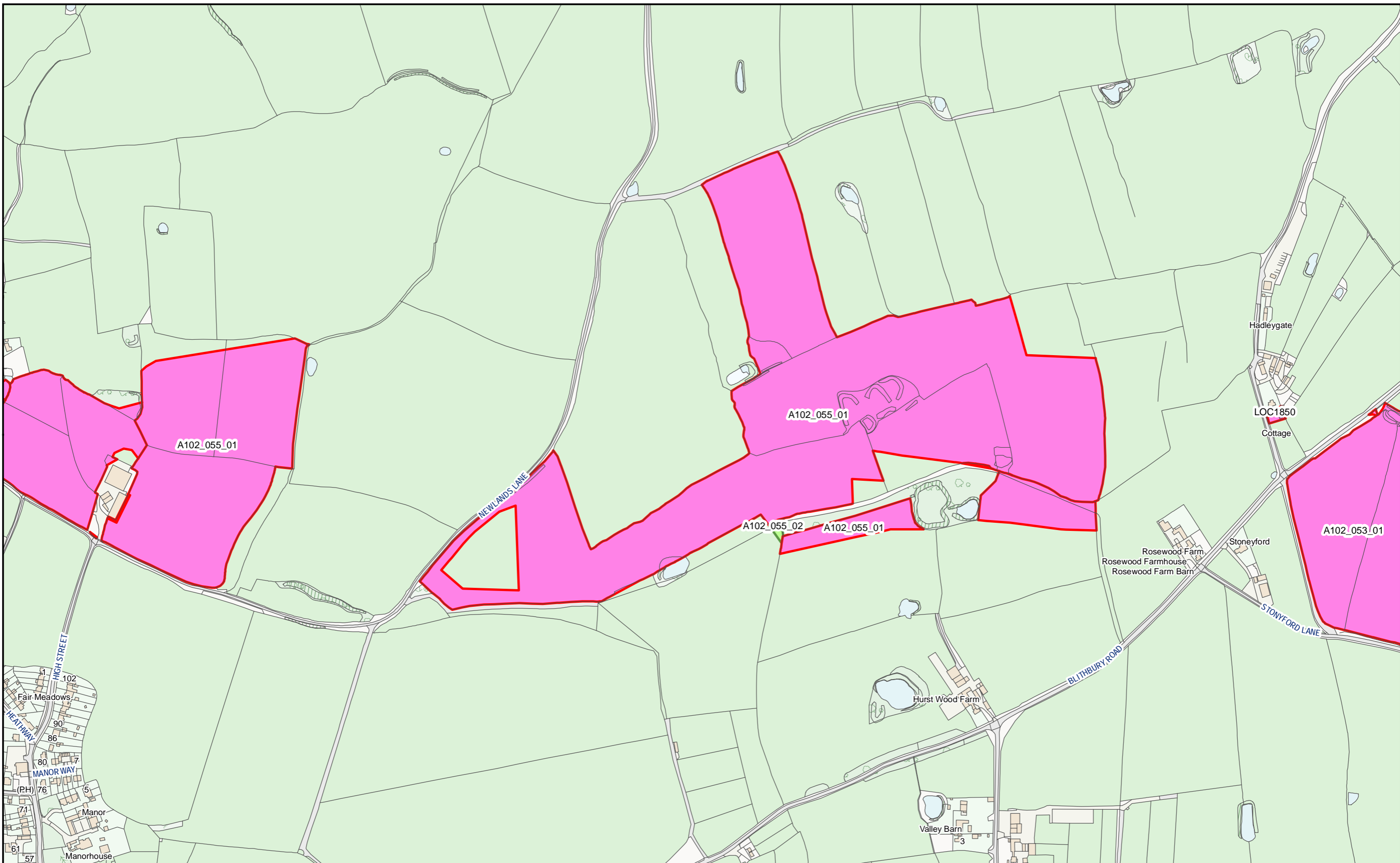
**HS2**

Registered in England. Registration number 06791686.  
Registered office: 2 Snowhill, Queensway, Birmingham B4 6GA.

Scale at A3: 1:5,000

Doc Number: PH1-HS2-LP-MAP-000-000085-P02      Date: 21/03/23

SUPP-B-235



HS2 Ltd accept no responsibility for any circumstances, which arise from the reproduction of this map after alteration, amendment or abbreviation or if it issued in part or issued incomplete in any way.

© Crown copyright and database rights 2023  
OS 100049190

Derived from (...cite the scale of the BGS data used...) scale BGS Digital Data under licence 2011/111 BP British Geological Survey, © NERC.

Contains Environment Agency information © Environment Agency and database right.

© Crown copyright material is reproduced with the permission of Land Registry under delegated authority from the Controller of HMSO.

This material was last updated on [date] and may not be copied, distributed, sold or published without the formal permission of Land Registry and Ordnance Survey. Only an official copy of a title plan or register obtained from the Land Registry may be used for legal or other official purposes. © Crown Copyright Ordnance Survey.

**Legend**

- Acquired Land (Freehold and leasehold)
- Temporary Possession Land S15/S16



High Speed Two  
Phase One/ Phase 2A  
Injunction Mapping

Map Number:  
142

Page 228 of 268  
*Internal*

**HS2**

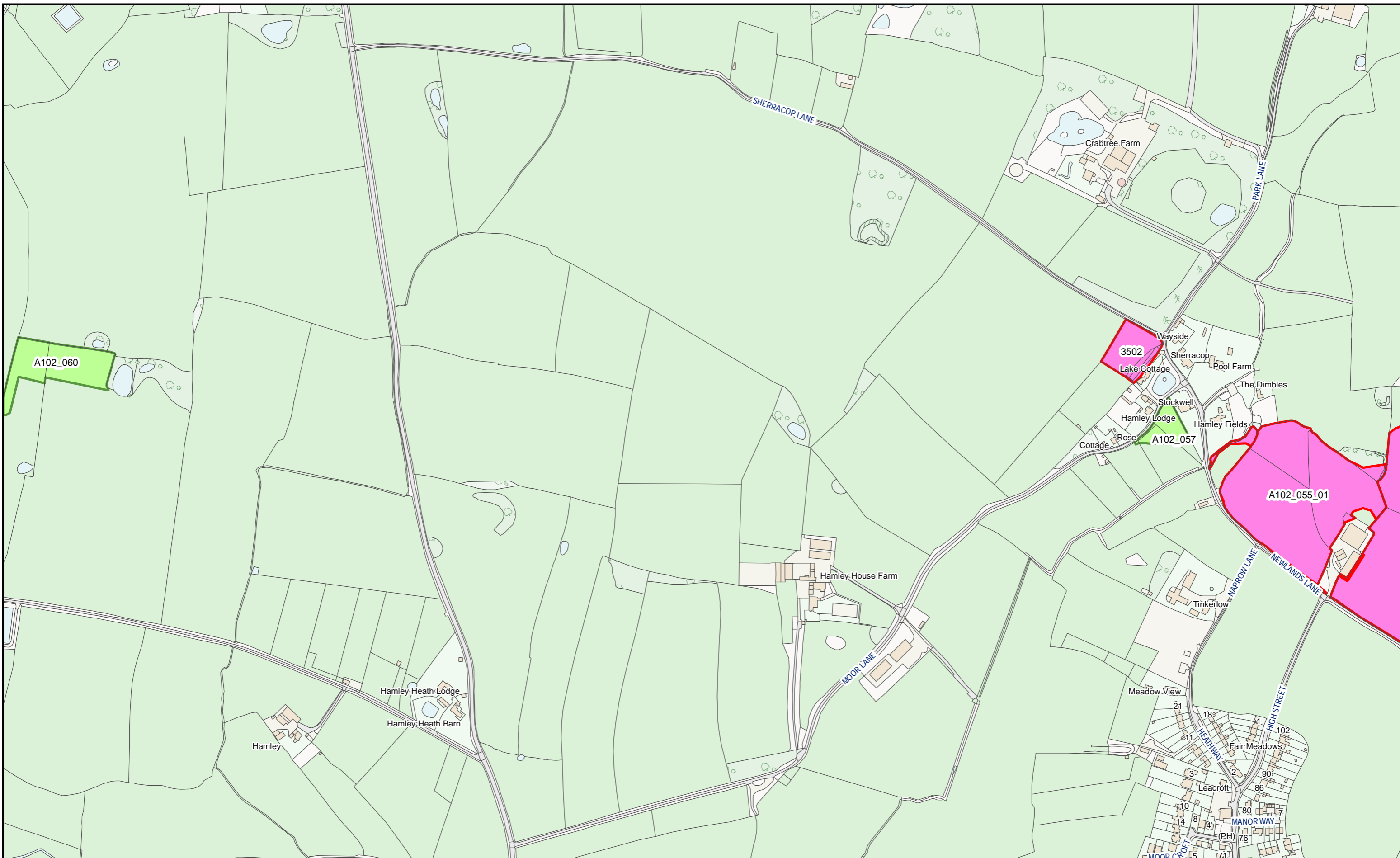
Registered in England. Registration number 06791686.  
Registered office: 2 Snowhill, Queensway, Birmingham B4 6GA.

Scale at A3: 1:5,000

Doc Number: PH1-HS2-LP-MAP-000-000085-P02

Date: 21/03/23

SUPP-B-236



HS2 Ltd accept no responsibility for any circumstances, which arise from the reproduction of this map after alteration, amendment or abbreviation or if it issued in part or issued incomplete in any way.

© Crown copyright and database rights 2023  
OS 100049190

Derived from (...cite the scale of the BGS data used...) scale BGS Digital Data under licence 2011/111 BP British Geological Survey, © NERC.

Contains Environment Agency information © Environment Agency and database right.

© Crown copyright material is reproduced with the permission of Land Registry under delegated authority from the Controller of HMSO.

This material was last updated on [date] and may not be copied, distributed, sold or published without the formal permission of Land Registry and Ordnance Survey. Only an official copy of a title plan or register obtained from the Land Registry may be used for legal or other official purposes. © Crown Copyright Ordnance Survey.

**Legend**

- Acquired Land (Freehold and leasehold)
- Temporary Possession Land S15/S16



High Speed Two  
Phase One/ Phase 2A  
Injunction Mapping

Map Number:  
143

Page 229 of 268  
*Internal*

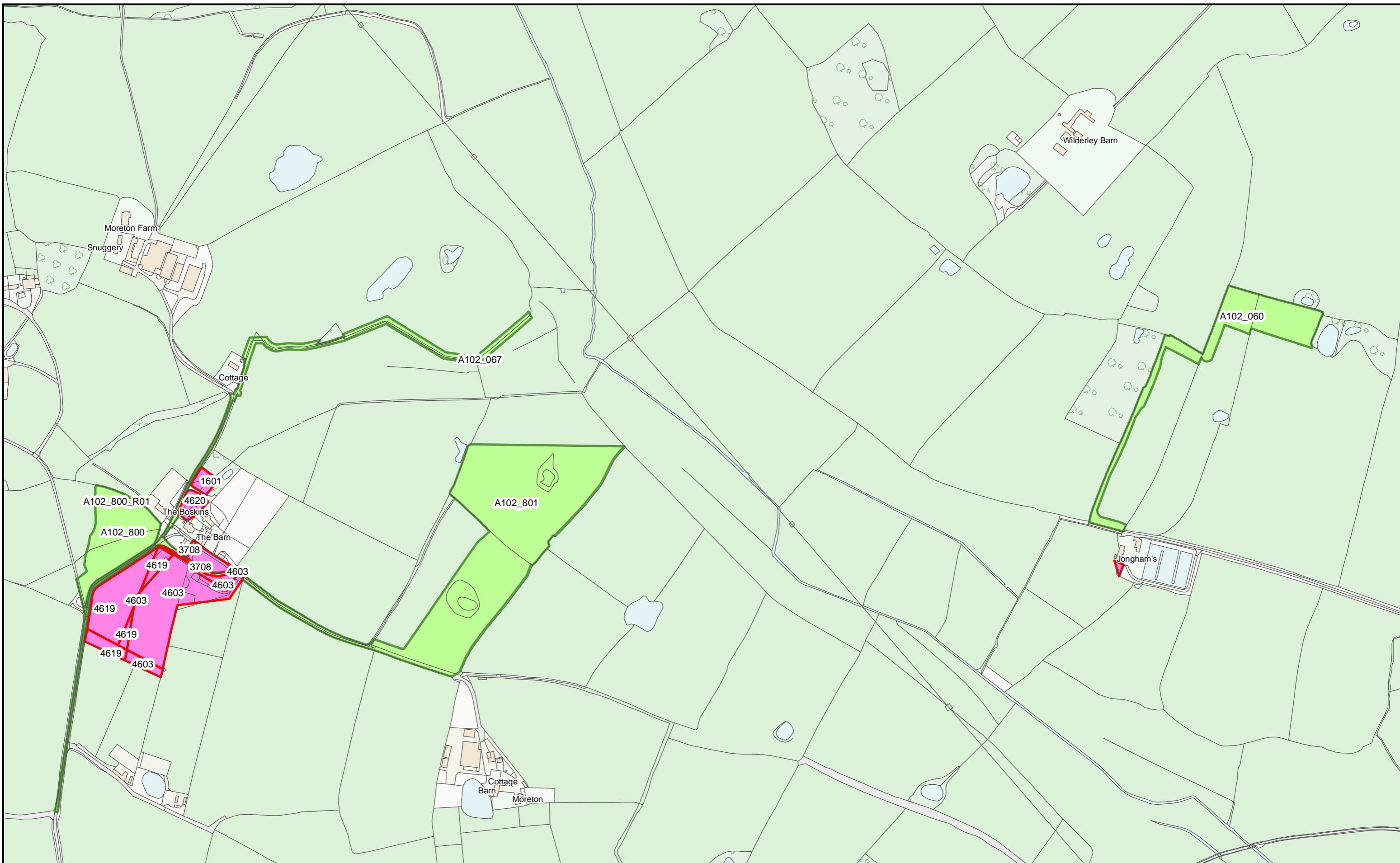
**HS2**

Registered in England. Registration number 06791686.  
Registered office: 2 Snowhill, Queensway, Birmingham B4 6GA.

Scale at A3: 1:5,000

Doc Number: PH1-HS2-LP-MAP-000-000085-P02      Date: 21/03/23

SUPP-B-237



HS2 Ltd accept no responsibility for any circumstances, which arise from the reproduction of this map after alteration, amendment or abbreviation or if it issued in part or issued incomplete in any way.

© Crown copyright and database rights 2023  
OS 100049190

Derived from (...cite the scale of the BGS data used...) scale BGS Digital Data under licence 2011/111 BP British Geological Survey, © NERC.

Contains Environment Agency information © Environment Agency and database right.

© Crown copyright material is reproduced with the permission of Land Registry under delegated authority from the Controller of HMSO.

This material was last updated on [date] and may not be copied, distributed, sold or published without the formal permission of Land Registry and Ordnance Survey. Only an official copy of a title plan or register obtained from the Land Registry may be used for legal or other official purposes. © Crown Copyright Ordnance Survey.

**Legend**

- Acquired Land (Freehold and leasehold)
- Temporary Possession Land S15/S16



High Speed Two  
Phase One/ Phase 2A  
Injunction Mapping

Map Number:  
144

Page 230 of 268  
*Internal*

**HS2**

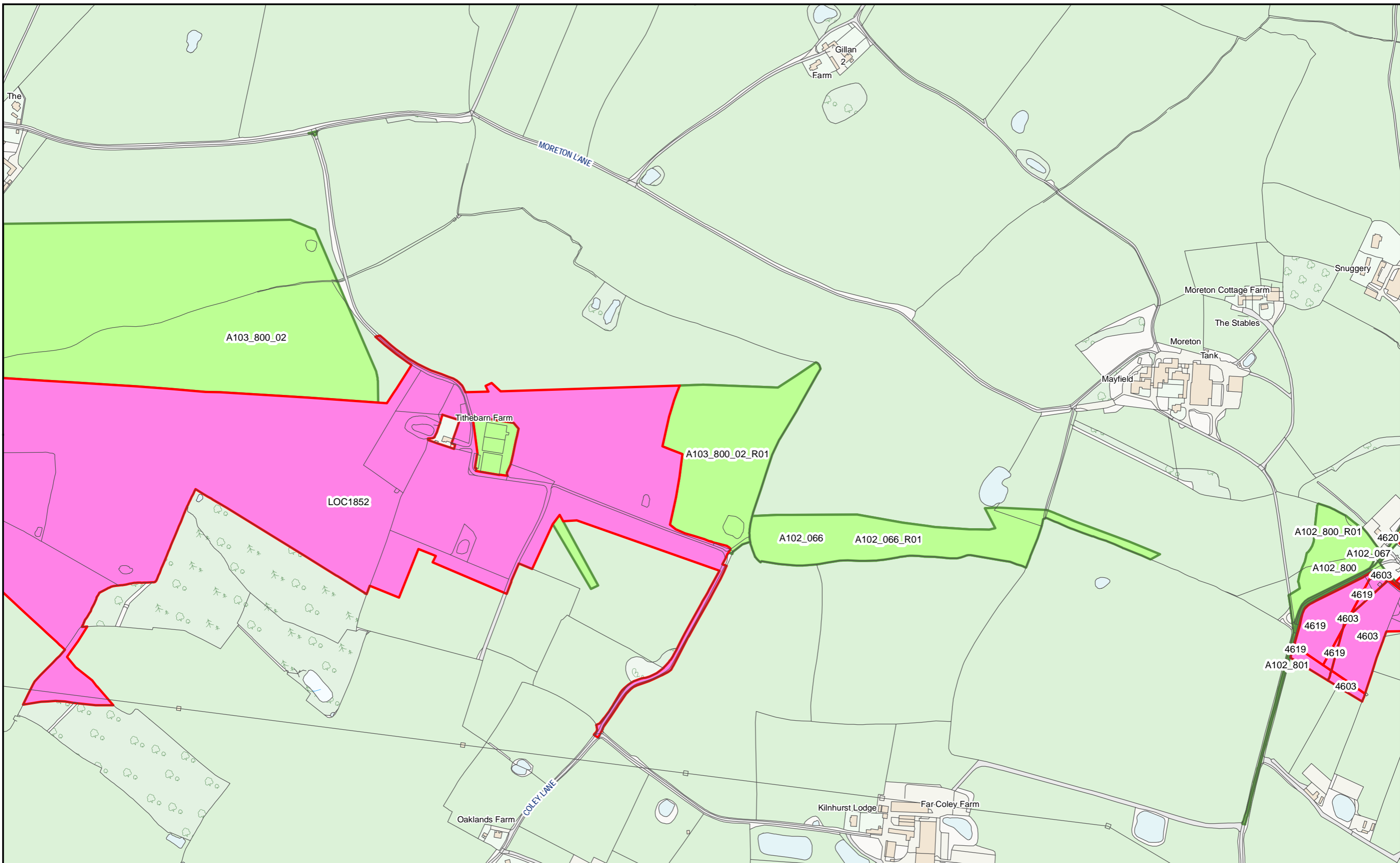
Registered in England. Registration number 06791686.  
Registered office: 2 Snowhill, Queensway, Birmingham B4 6GA.

Scale at A3: 1:5,000

Doc Number: PH1-HS2-LP-MAP-000-000085-P02

Date: 21/03/23

SUPP-B-238



HS2 Ltd accept no responsibility for any circumstances, which arise from the reproduction of this map after alteration, amendment or abbreviation or if it issued in part or issued incomplete in any way.  
 © Crown copyright and database rights 2023  
 OS 100049190  
 Derived from (...cite the scale of the BGS data used...) scale BGS Digital Data under licence 2011/111 BP British Geological Survey, © NERC.  
 Contains Environment Agency information © Environment Agency and database right.  
 © Crown copyright material is reproduced with the permission of Land Registry under delegated authority from the Controller of HMSO.  
 This material was last updated on [date] and may not be copied, distributed, sold or published without the formal permission of Land Registry and Ordnance Survey. Only an official copy of a title plan or register obtained from the Land Registry may be used for legal or other official purposes. © Crown Copyright Ordnance Survey.

**Legend**

- Acquired Land (Freehold and leasehold)
- Temporary Possession Land S15/S16



High Speed Two  
 Phase One/ Phase 2A  
 Injunction Mapping

Map Number:  
 145

Page 231 of 268  
*Internal*

**HS2**

Registered in England. Registration number 06791686.  
 Registered office: 2 Snowhill, Queensway, Birmingham B4 6GA.

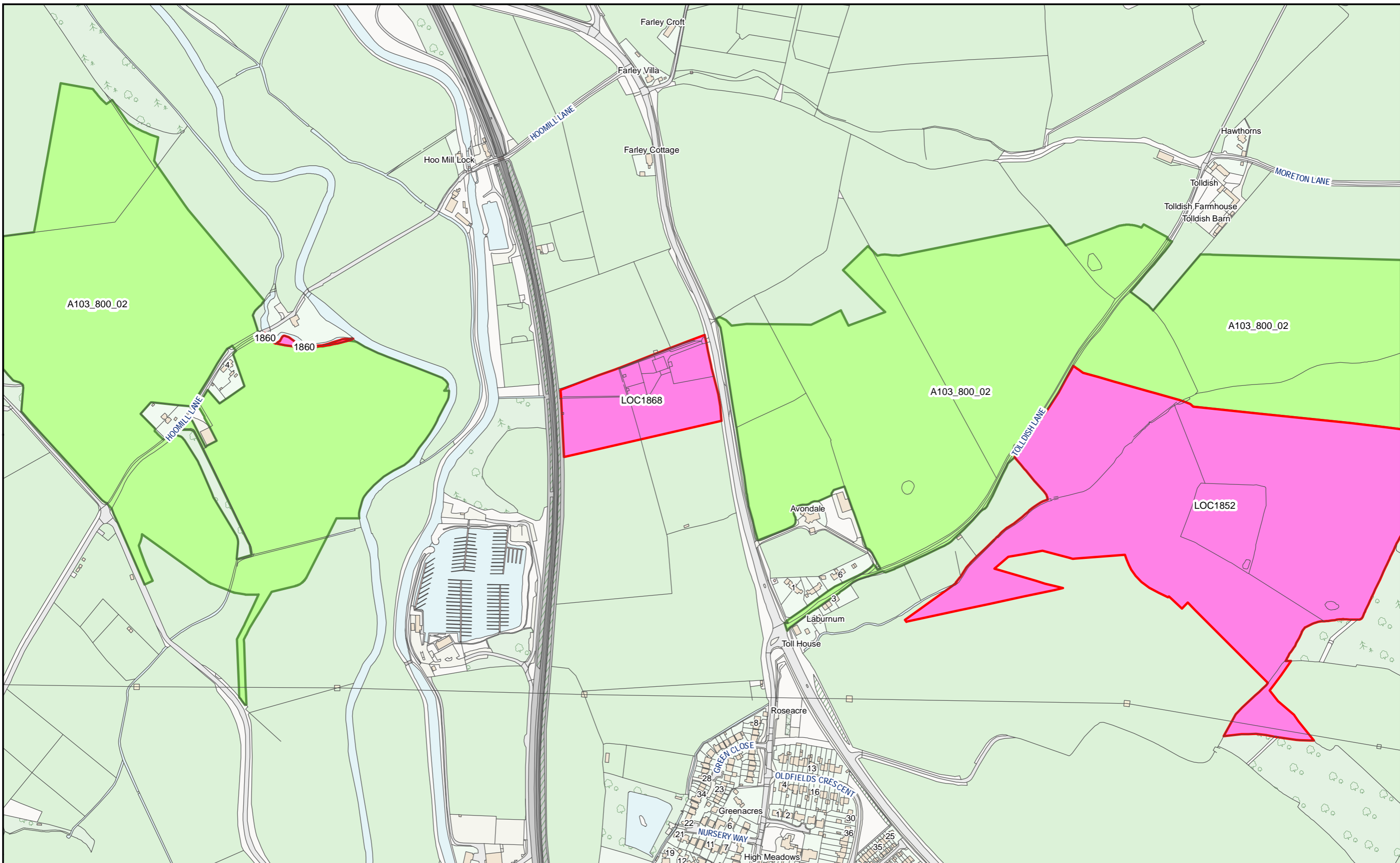
Scale at A3: 1:5,000

0 50 100 150  
 Metres

Doc Number: PH1-HS2-LP-MAP-000-000085-P02

Date: 21/03/23

**SUPP-B-239**



HS2 Ltd accept no responsibility for any circumstances, which arise from the reproduction of this map after alteration, amendment or abbreviation or if it issued in part or issued incomplete in any way.

© Crown copyright and database rights 2023  
OS 100049190

Derived from (...cite the scale of the BGS data used...) scale BGS Digital Data under licence 2011/111 BP British Geological Survey, © NERC.

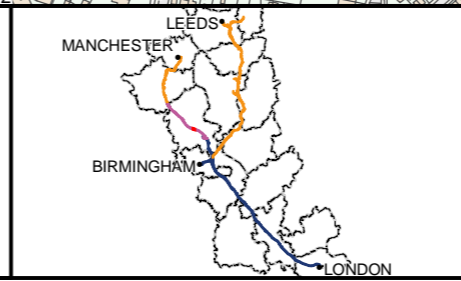
Contains Environment Agency information © Environment Agency and database right.

© Crown copyright material is reproduced with the permission of Land Registry under delegated authority from the Controller of HMSO.

This material was last updated on [date] and may not be copied, distributed, sold or published without the formal permission of Land Registry and Ordnance Survey. Only an official copy of a title plan or register obtained from the Land Registry may be used for legal or other official purposes. © Crown Copyright Ordnance Survey.

**Legend**

- Acquired Land (Freehold and leasehold)
- Temporary Possession Land S15/S16



High Speed Two  
Phase One/ Phase 2A  
Injunction Mapping

Map Number:  
146

Page 232 of 268  
*Internal*

**HS2**

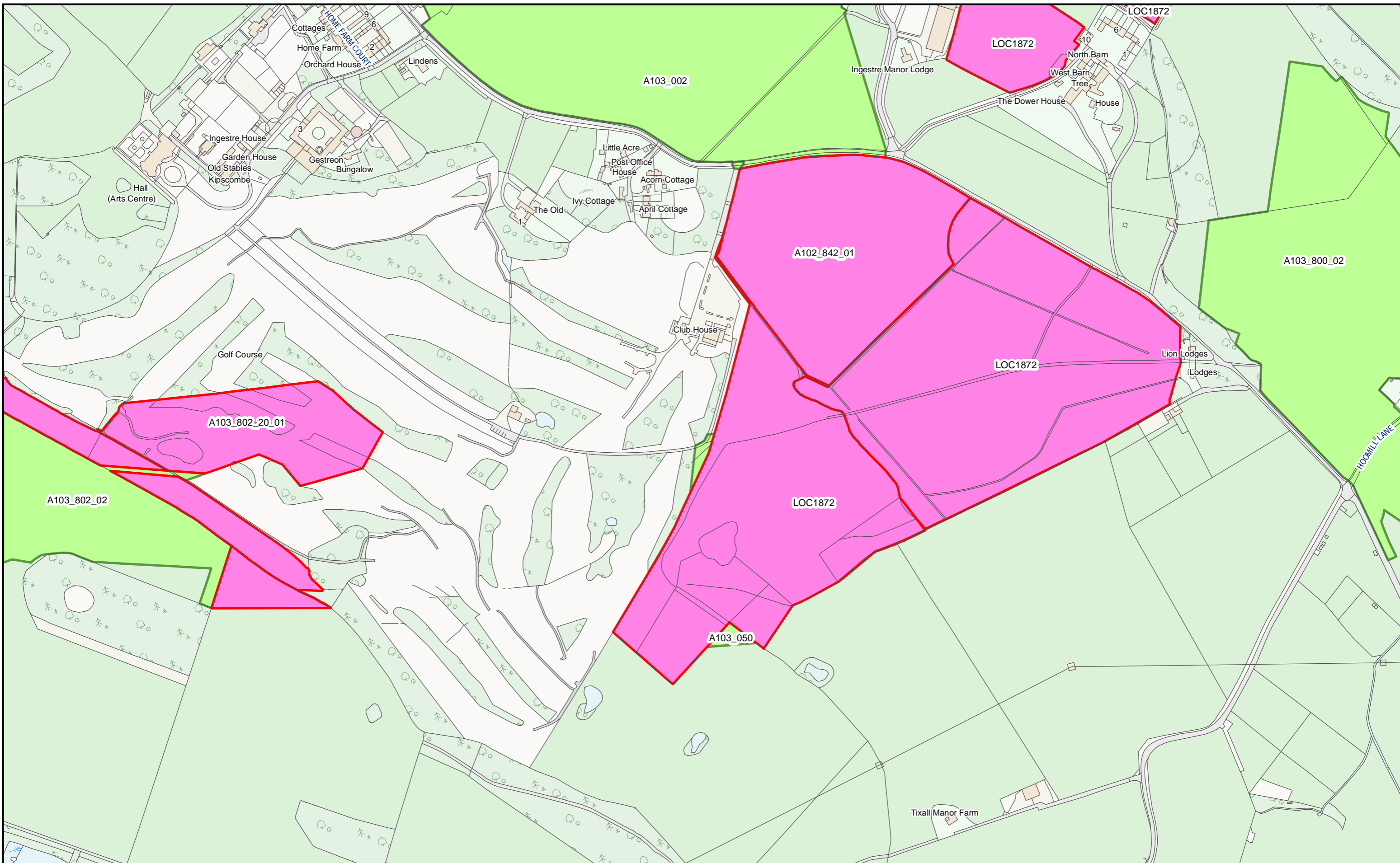
Scale at A3: 1:5,000

Registered in England. Registration number 06791686.  
Registered office: 2 Snowhill, Queensway, Birmingham B4 6GA.

Doc Number: PH1-HS2-LP-MAP-000-000085-P02      Date: 21/03/23

**SUPP-B-240**





HS2 Ltd accept no responsibility for any circumstances, which arise from the reproduction of this map after alteration, amendment or abbreviation or if it issued in part or issued incomplete in any way.

© Crown copyright and database rights 2023  
OS 100049190

Derived from (...cite the scale of the BGS data used...) scale BGS Digital Data under licence 2011/111 BP British Geological Survey, © NERC.

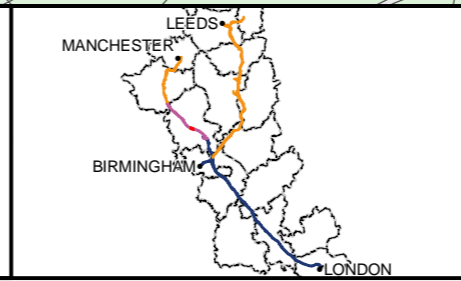
Contains Environment Agency information © Environment Agency and database right.

© Crown copyright material is reproduced with the permission of Land Registry under delegated authority from the Controller of HMSO.

This material was last updated on [date] and may not be copied, distributed, sold or published without the formal permission of Land Registry and Ordnance Survey. Only an official copy of a title plan or register obtained from the Land Registry may be used for legal or other official purposes. © Crown Copyright Ordnance Survey.

**Legend**

- Acquired Land (Freehold and leasehold)
- Temporary Possession Land S15/S16



High Speed Two  
Phase One/ Phase 2A  
Injunction Mapping

Map Number:  
147

Page 233 of 268  
*Internal*

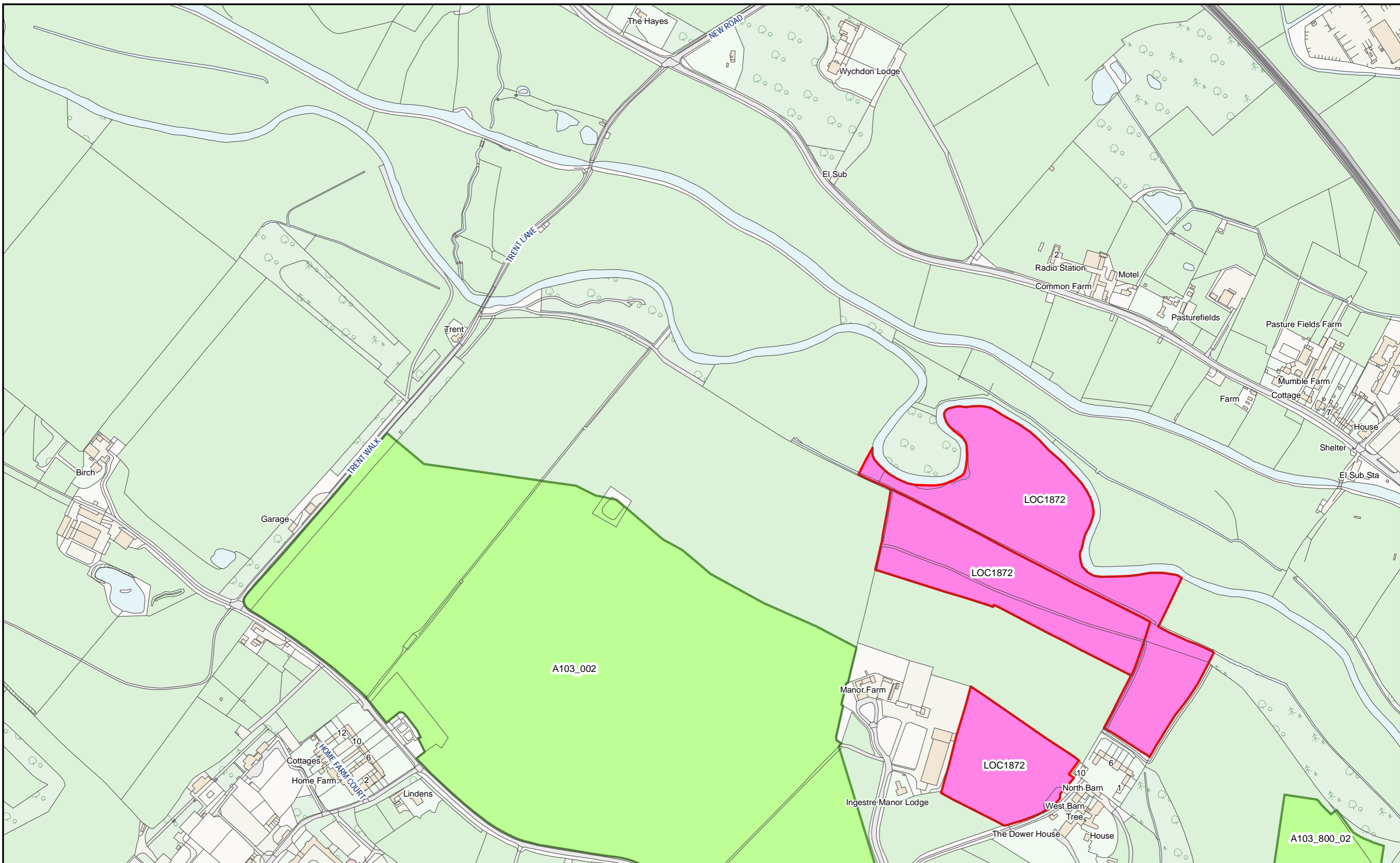
**HS2**

Scale at A3: 1:5,000

Registered in England. Registration number 06791686.  
Registered office: 2 Snowhill, Queensway, Birmingham B4 6GA.

Doc Number: PH1-HS2-LP-MAP-000-000085-P02      Date: 21/03/23

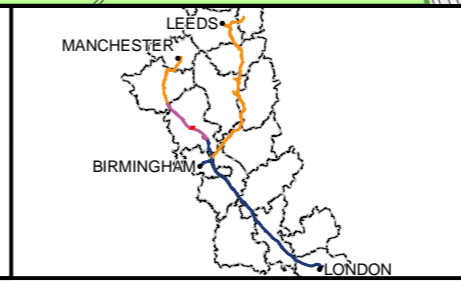
**SUPP-B-241**



HS2 Ltd accept no responsibility for any circumstances, which arise from the reproduction of this map after alteration, amendment or abbreviation or if it issued in part or issued incomplete in any way.  
 © Crown copyright and database rights 2023  
 OS 100049190  
 Derived from (...cite the scale of the BGS data used...) scale BGS Digital Data under licence 2011/111 BP British Geological Survey, © NERC.  
 Contains Environment Agency information © Environment Agency and database right.  
 © Crown copyright material is reproduced with the permission of Land Registry under delegated authority from the Controller of HMSO.  
 This material was last updated on [date] and may not be copied, distributed, sold or published without the formal permission of Land Registry and Ordnance Survey. Only an official copy of a title plan or register obtained from the Land Registry may be used for legal or other official purposes. © Crown Copyright Ordnance Survey.

**Legend**

- Acquired Land (Freehold and leasehold)
- Temporary Possession Land S15/S16



High Speed Two  
 Phase One/ Phase 2A  
 Injunction Mapping

Map Number:  
 147-R1

Page 234 of 268  
*Internal*

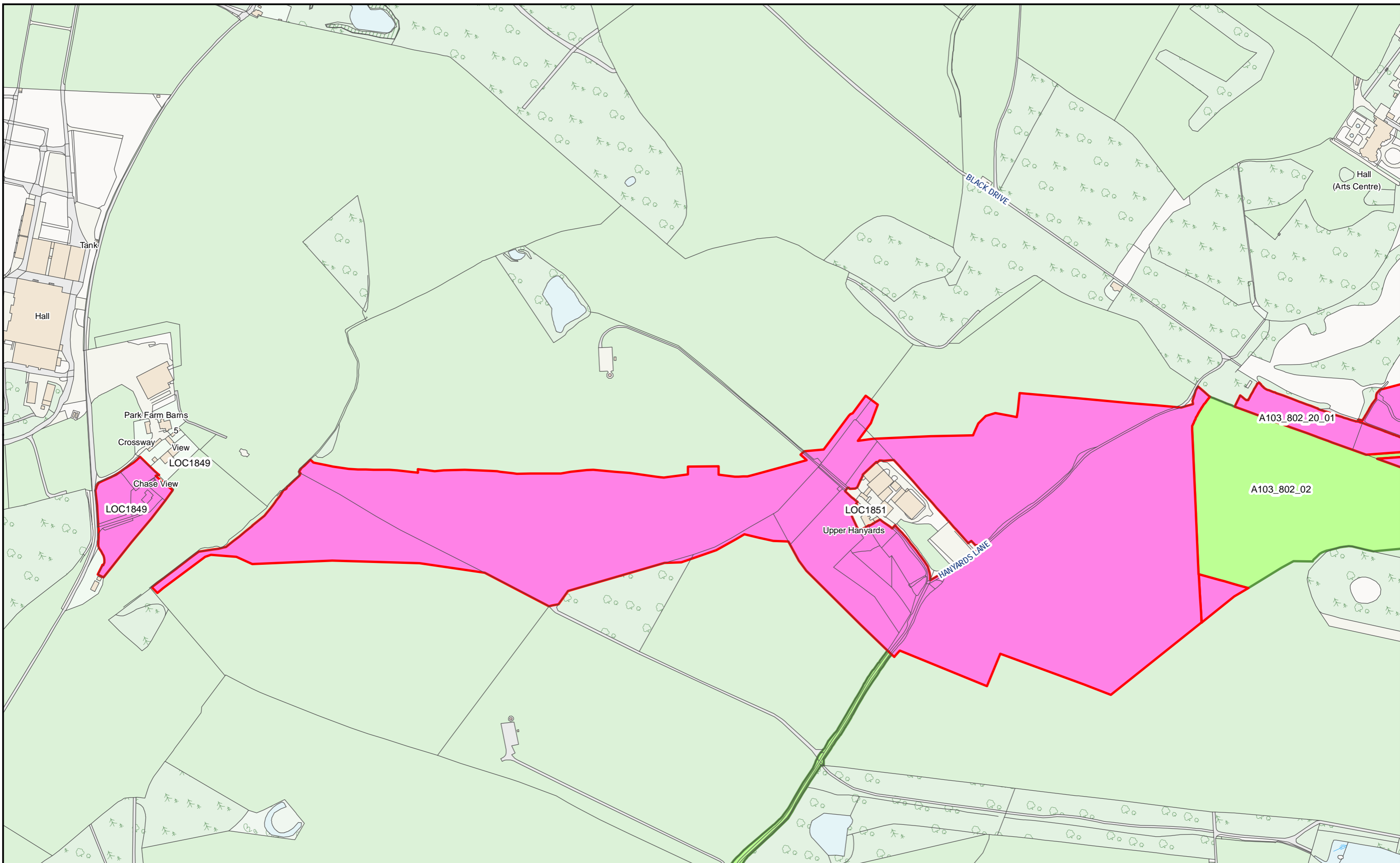
**HS2**

Registered in England. Registration number 06791686.  
 Registered office: 2 Snowhill, Queensway, Birmingham B4 6GA.

Scale at A3: 1:5,000

Doc Number: PH1-HS2-LP-MAP-000-000085-P02      Date: 21/03/23

**SUPP-B-242**



HS2 Ltd accept no responsibility for any circumstances, which arise from the reproduction of this map after alteration, amendment or abbreviation or if it issued in part or issued incomplete in any way.

© Crown copyright and database rights 2023  
OS 100049190

Derived from (...cite the scale of the BGS data used...) scale BGS Digital Data under licence 2011/111 BP British Geological Survey, © NERC.

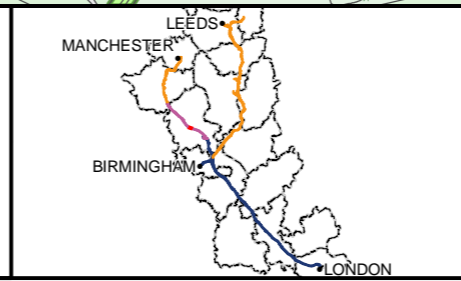
Contains Environment Agency information © Environment Agency and database right.

© Crown copyright material is reproduced with the permission of Land Registry under delegated authority from the Controller of HMSO.

This material was last updated on [date] and may not be copied, distributed, sold or published without the formal permission of Land Registry and Ordnance Survey. Only an official copy of a title plan or register obtained from the Land Registry may be used for legal or other official purposes. © Crown Copyright Ordnance Survey.

**Legend**

- Acquired Land (Freehold and leasehold)
- Temporary Possession Land S15/S16



High Speed Two  
Phase One/ Phase 2A  
Injunction Mapping

Map Number:  
148

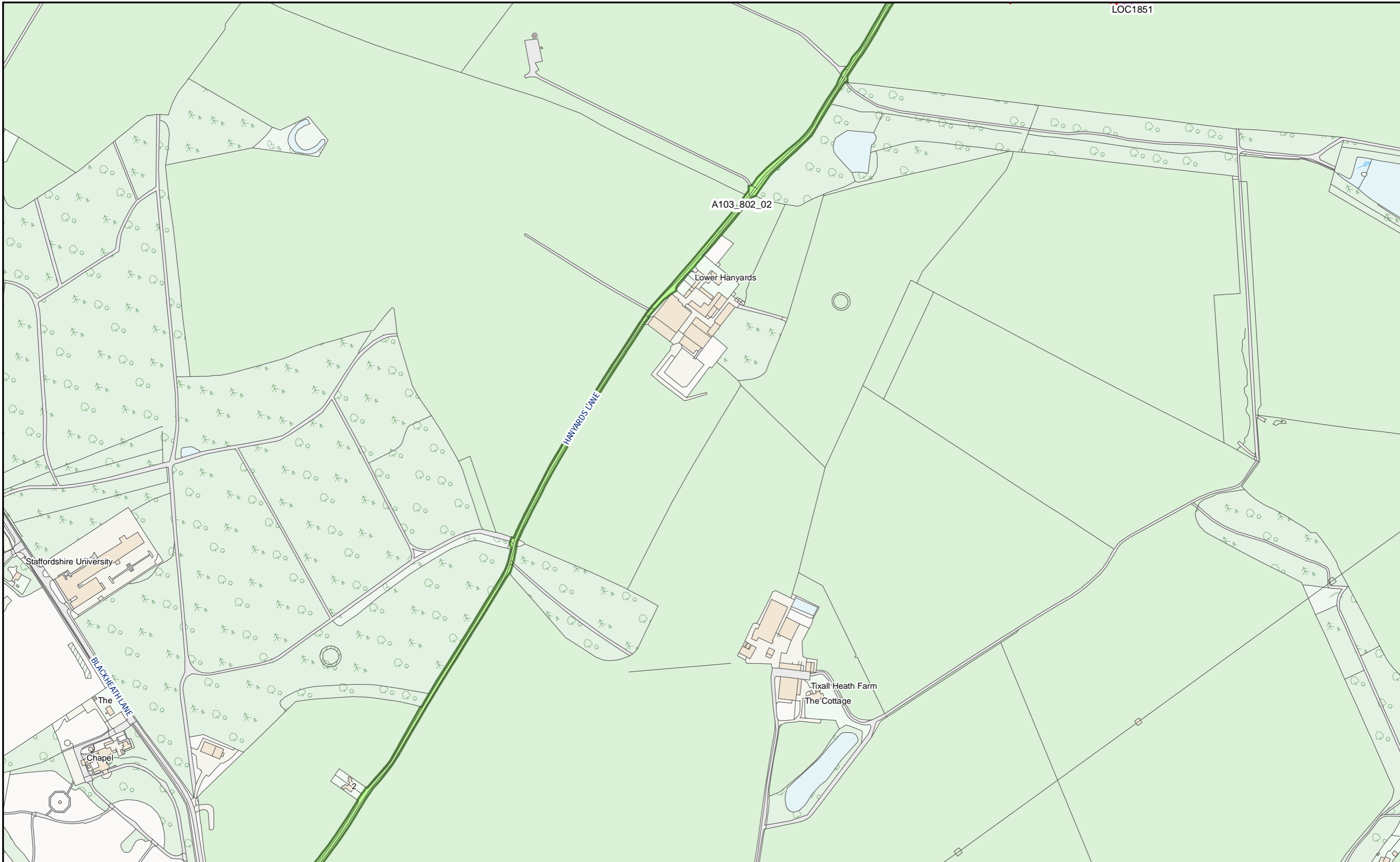
Page 235 of 268  
*Internal*

**HS2**

Registered in England. Registration number 06791686.  
Registered office: 2 Snowhill, Queensway, Birmingham B4 6GA.

Scale at A3: 1:5,000

Doc Number: PH1-HS2-LP-MAP-000-000085-P02      Date: 21/03/23



HS2 Ltd accept no responsibility for any circumstances, which arise from the reproduction of this map after alteration, amendment or abbreviation or if it issued in part or issued incomplete in any way.

© Crown copyright and database rights 2023  
OS 100049190

Derived from (...cite the scale of the BGS data used...) scale BGS Digital Data under licence 2011/111 BP British Geological Survey, © NERC.

Contains Environment Agency information © Environment Agency and database right.

© Crown copyright material is reproduced with the permission of Land Registry under delegated authority from the Controller of HMSO.

This material was last updated on [date] and may not be copied, distributed, sold or published without the formal permission of Land Registry and Ordnance Survey. Only an official copy of a title plan or register obtained from the Land Registry may be used for legal or other official purposes. © Crown Copyright Ordnance Survey.

**Legend**

- Acquired Land (Freehold and leasehold)
- Temporary Possession Land S15/S16



High Speed Two  
Phase One/ Phase 2A  
Injunction Mapping

Map Number:  
148-L1

Page 236 of 268  
*Internal*

**HS2**

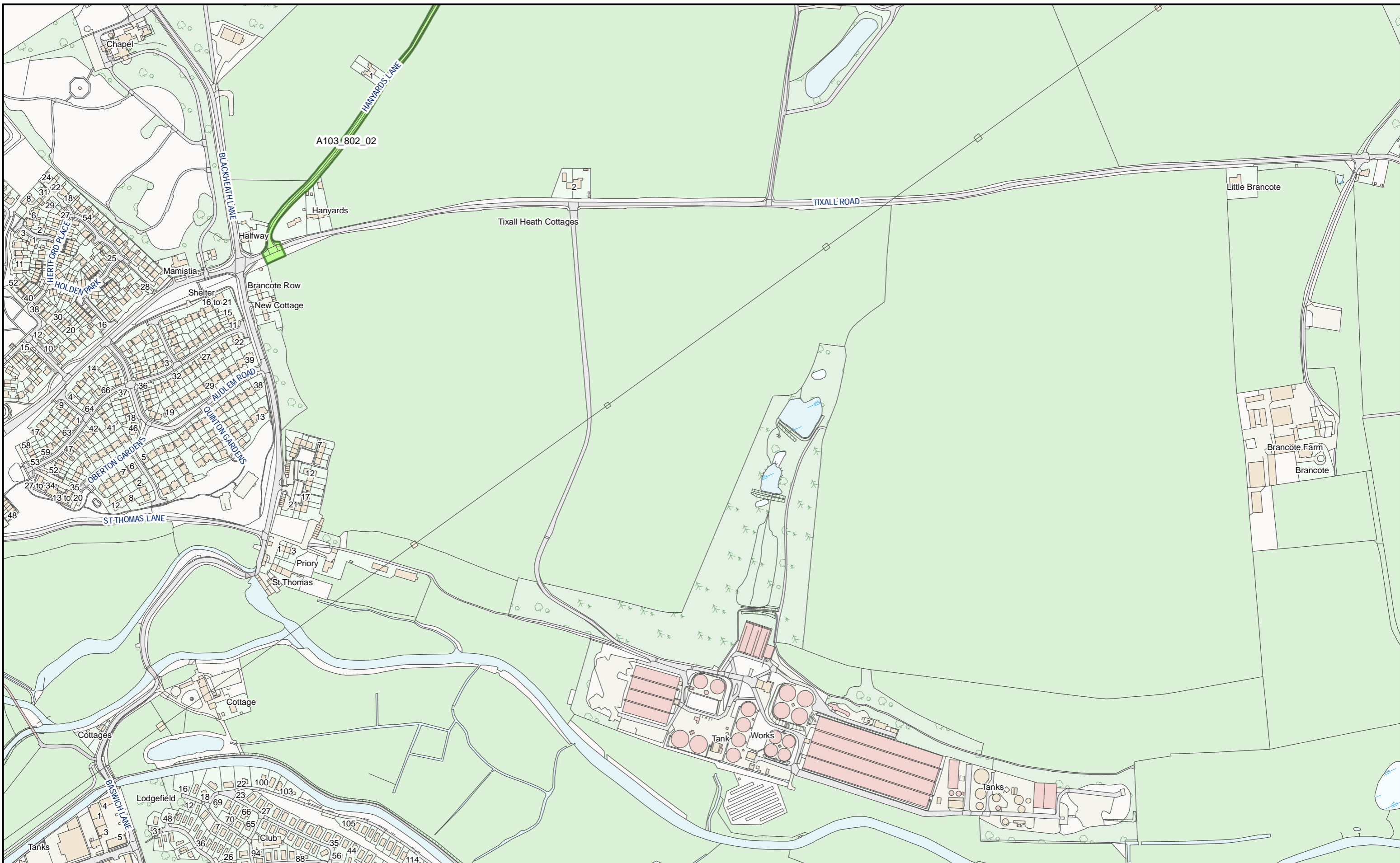
Registered in England. Registration number 06791686.  
Registered office: 2 Snowhill, Queensway, Birmingham B4 6GA.

Scale at A3: 1:5,000

Doc Number: PH1-HS2-LP-MAP-000-000085-P02

Date: 21/03/23

**SUPP-B-244**



HS2 Ltd accept no responsibility for any circumstances, which arise from the reproduction of this map after alteration, amendment or abbreviation or if it issued in part or issued incomplete in any way.

© Crown copyright and database rights 2023  
OS 100049190

Derived from (...cite the scale of the BGS data used...) scale BGS Digital Data under licence 2011/111 BP British Geological Survey, © NERC.

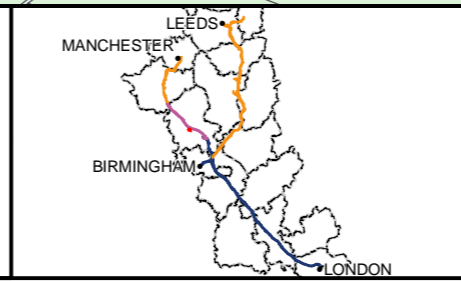
Contains Environment Agency information © Environment Agency and database right.

© Crown copyright material is reproduced with the permission of Land Registry under delegated authority from the Controller of HMSO.

This material was last updated on [date] and may not be copied, distributed, sold or published without the formal permission of Land Registry and Ordnance Survey. Only an official copy of a title plan or register obtained from the Land Registry may be used for legal or other official purposes. © Crown Copyright Ordnance Survey.

**Legend**

- Acquired Land (Freehold and leasehold)
- Temporary Possession Land S15/S16



High Speed Two  
Phase One/ Phase 2A  
Injunction Mapping

Map Number:  
148-L2

Page 237 of 268  
*Internal*

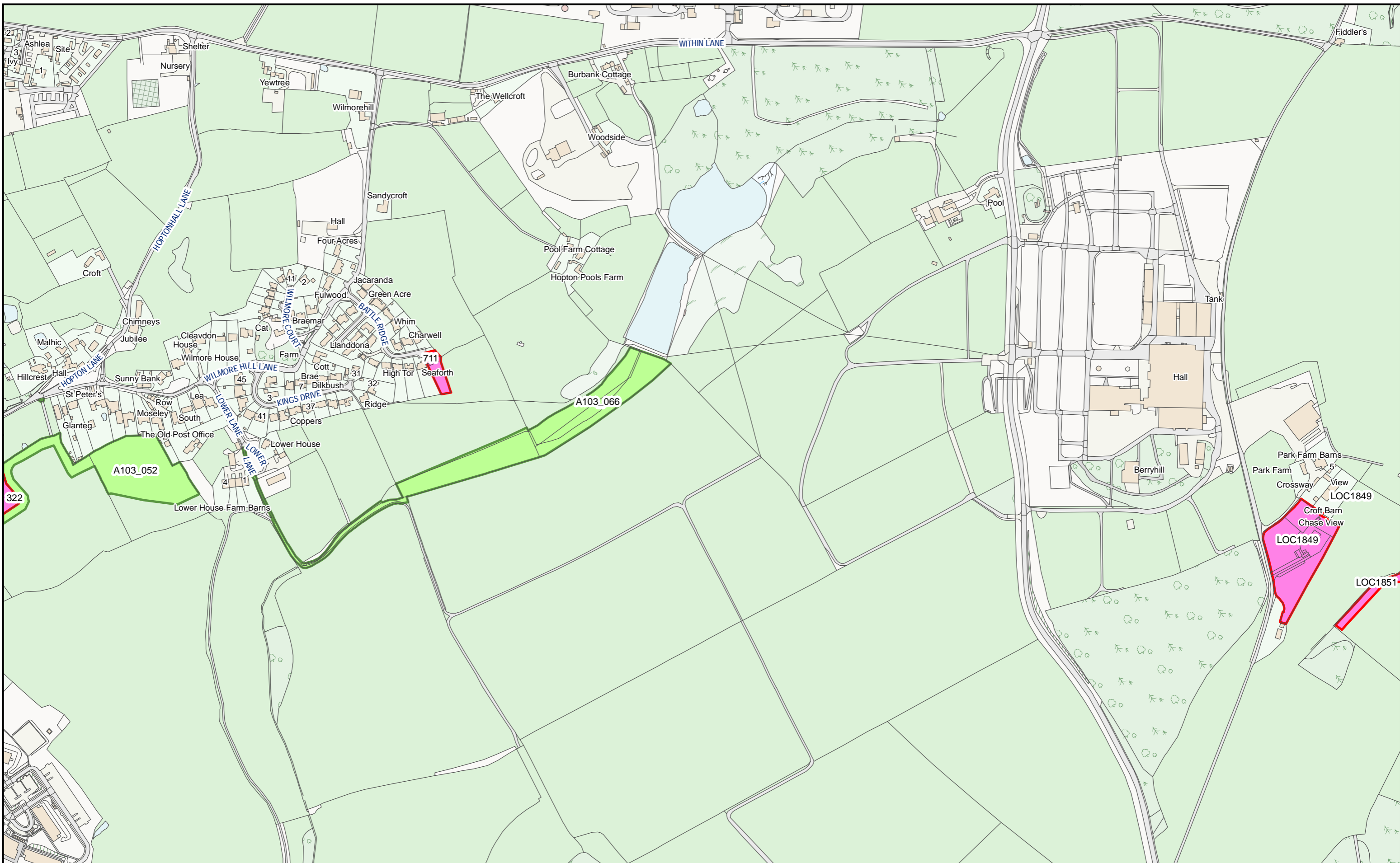
**HS2**

Registered in England. Registration number 06791686.  
Registered office: 2 Snowhill, Queensway, Birmingham B4 6GA.

Scale at A3: 1:5,000

Doc Number: PH1-HS2-LP-MAP-000-000085-P02      Date: 21/03/23

**SUPP-B-245**



HS2 Ltd accept no responsibility for any circumstances, which arise from the reproduction of this map after alteration, amendment or abbreviation or if it issued in part or issued incomplete in any way.

© Crown copyright and database rights 2023  
OS 100049190

Derived from (...cite the scale of the BGS data used...) scale BGS Digital Data under licence 2011/111 BP British Geological Survey, © NERC.

Contains Environment Agency information © Environment Agency and database right.

© Crown copyright material is reproduced with the permission of Land Registry under delegated authority from the Controller of HMSO.

This material was last updated on [date] and may not be copied, distributed, sold or published without the formal permission of Land Registry and Ordnance Survey. Only an official copy of a title plan or register obtained from the Land Registry may be used for legal or other official purposes. © Crown Copyright Ordnance Survey.

**Legend**

- Acquired Land (Freehold and leasehold)
- Temporary Possession Land S15/S16



High Speed Two  
Phase One/ Phase 2A  
Injunction Mapping

Map Number:  
149

Page 238 of 268  
*Internal*

**HS2**

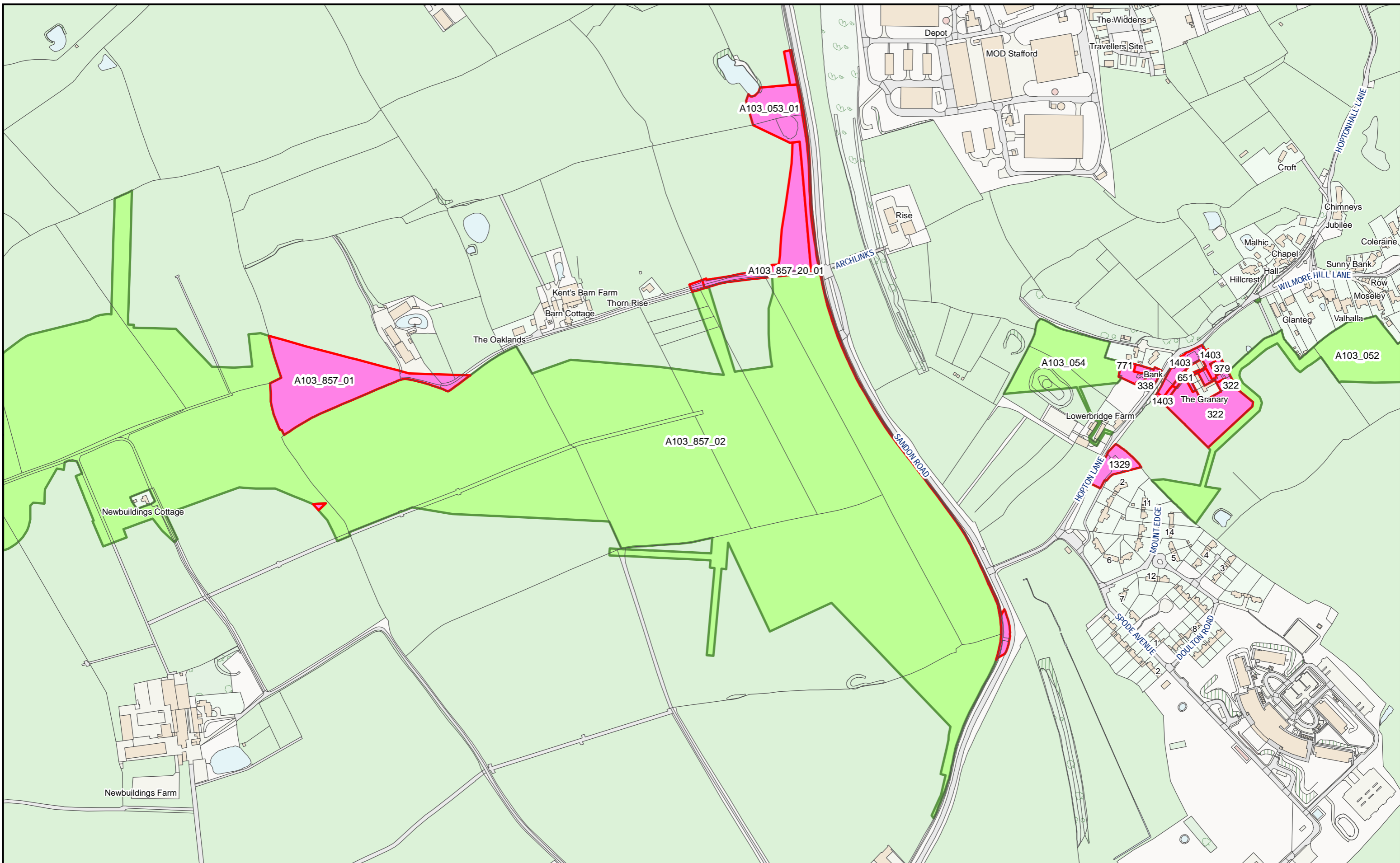
Registered in England. Registration number 06791686.  
Registered office: 2 Snowhill, Queensway, Birmingham B4 6GA.

Scale at A3: 1:5,000

Doc Number: PH1-HS2-LP-MAP-000-000085-P02

Date: 21/03/23


**SUPP-B-246**



HS2 Ltd accept no responsibility for any circumstances, which arise from the reproduction of this map after alteration, amendment or abbreviation or if it issued in part or issued incomplete in any way.  
 © Crown copyright and database rights 2023 OS 100049190  
 Derived from (...cite the scale of the BGS data used...) scale BGS Digital Data under licence 2011/111 BP British Geological Survey, © NERC.  
 Contains Environment Agency information © Environment Agency and database right.  
 © Crown copyright material is reproduced with the permission of Land Registry under delegated authority from the Controller of HMSO.  
 This material was last updated on [date] and may not be copied, distributed, sold or published without the formal permission of Land Registry and Ordnance Survey. Only an official copy of a title plan or register obtained from the Land Registry may be used for legal or other official purposes. © Crown Copyright Ordnance Survey.

**Legend**

- Acquired Land (Freehold and leasehold)
- Temporary Possession Land S15/S16



High Speed Two  
 Phase One/ Phase 2A  
 Injunction Mapping

Map Number:  
 150

Page 239 of 268  
*Internal*

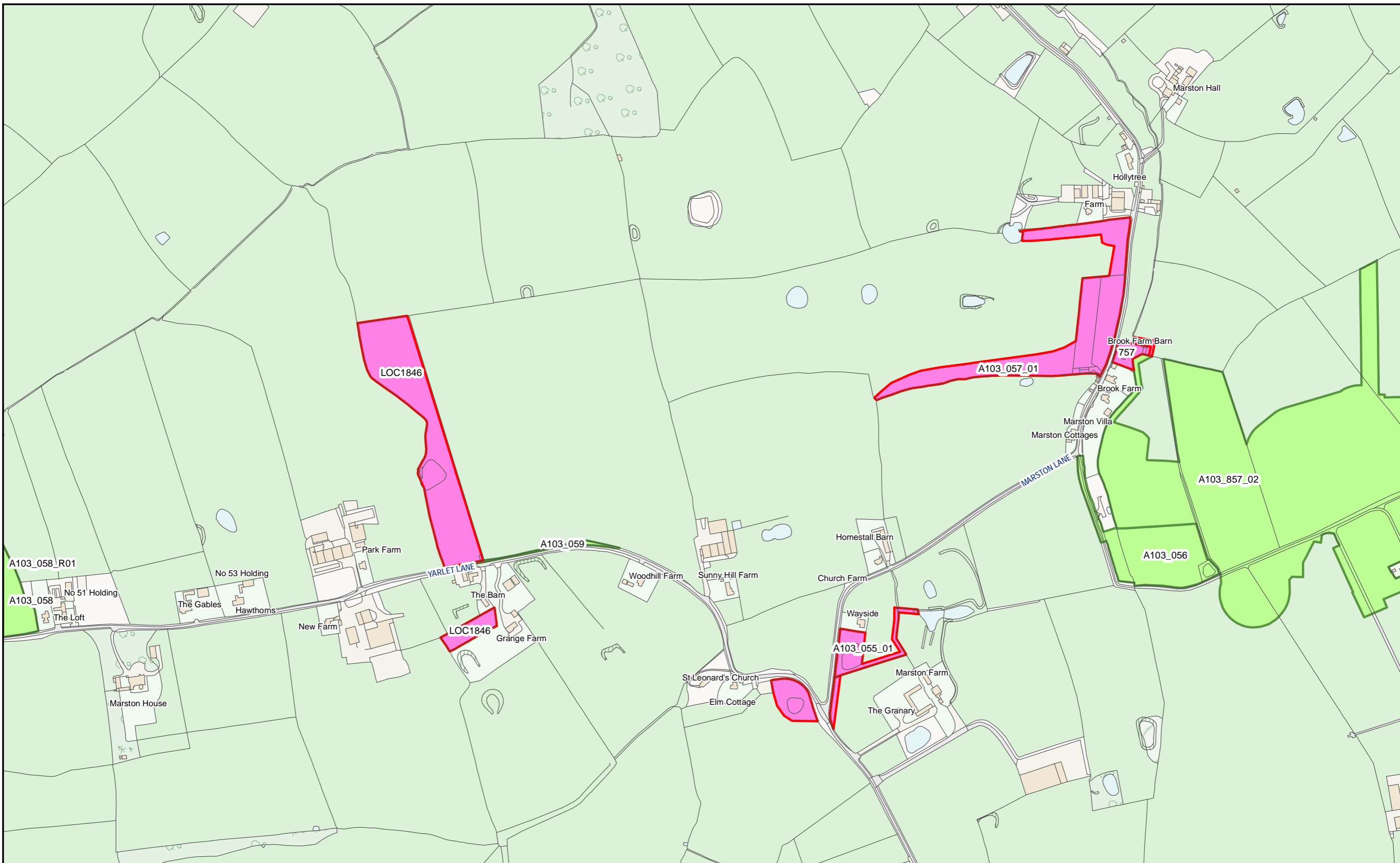
**HS2**

Registered in England. Registration number 06791686.  
 Registered office: 2 Snowhill, Queensway, Birmingham B4 6QA.

Scale at A3: 1:5,000

Doc Number: PH1-HS2-LP-MAP-000-000085-P02  
 Date: 21/03/23

SUPP-B-247



HS2 Ltd accept no responsibility for any circumstances, which arise from the reproduction of this map after alteration, amendment or abbreviation or if it issued in part or issued incomplete in any way.

© Crown copyright and database rights 2023  
OS 100049190

Derived from (...cite the scale of the BGS data used...) scale BGS Digital Data under licence 2011/111 BP British Geological Survey, © NERC.

Contains Environment Agency information © Environment Agency and database right.

© Crown copyright material is reproduced with the permission of Land Registry under delegated authority from the Controller of HMSO.

This material was last updated on [date] and may not be copied, distributed, sold or published without the formal permission of Land Registry and Ordnance Survey. Only an official copy of a title plan or register obtained from the Land Registry may be used for legal or other official purposes. © Crown Copyright Ordnance Survey.

**Legend**

- Acquired Land (Freehold and leasehold)
- Temporary Possession Land S15/S16



High Speed Two  
Phase One/ Phase 2A  
Injunction Mapping

Map Number:  
151

Page 240 of 268  
*Internal*

**HS2**

Registered in England. Registration number 06791686.  
Registered office: 2 Snowhill, Queensway, Birmingham B4 6GA.

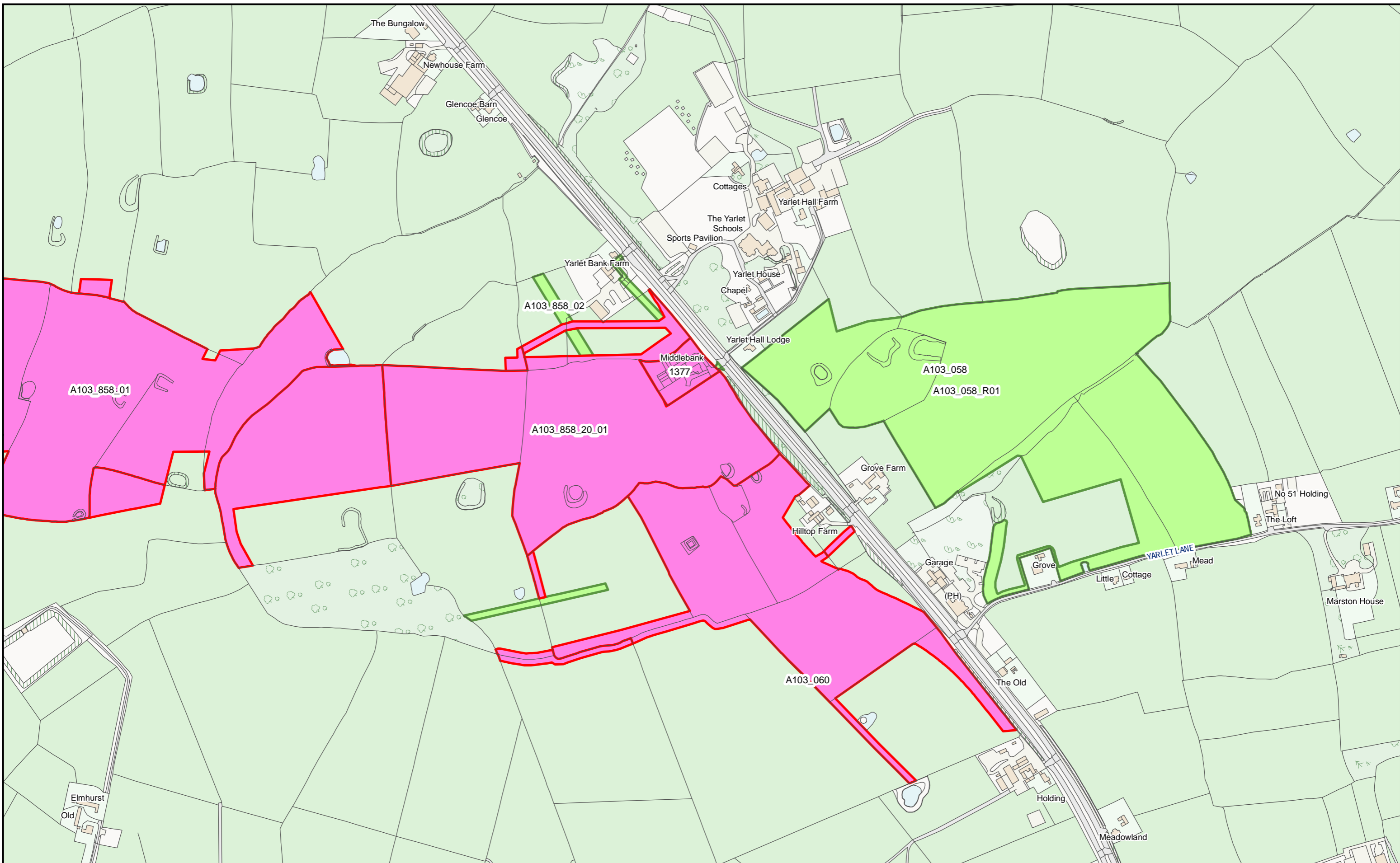
Scale at A3: 1:5,000

Doc Number: PH1-HS2-LP-MAP-000-000085-P02

Date: 21/03/23

SUPP-B-248





HS2 Ltd accept no responsibility for any circumstances, which arise from the reproduction of this map after alteration, amendment or abbreviation or if it issued in part or issued incomplete in any way.

© Crown copyright and database rights 2023  
OS 100049190

Derived from (...cite the scale of the BGS data used...) scale BGS Digital Data under licence 2011/111 BP British Geological Survey, © NERC.

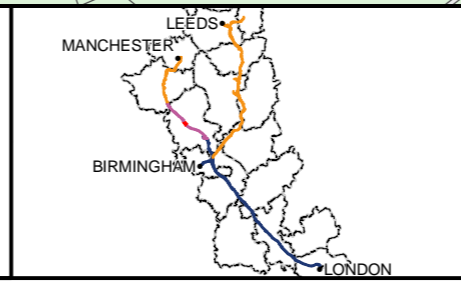
Contains Environment Agency information © Environment Agency and database right.

© Crown copyright material is reproduced with the permission of Land Registry under delegated authority from the Controller of HMSO.

This material was last updated on [date] and may not be copied, distributed, sold or published without the formal permission of Land Registry and Ordnance Survey. Only an official copy of a title plan or register obtained from the Land Registry may be used for legal or other official purposes. © Crown Copyright Ordnance Survey.

**Legend**

- Acquired Land (Freehold and leasehold)
- Temporary Possession Land S15/S16



High Speed Two  
Phase One/ Phase 2A  
Injunction Mapping

Map Number:  
152

Page 241 of 268  
*Internal*

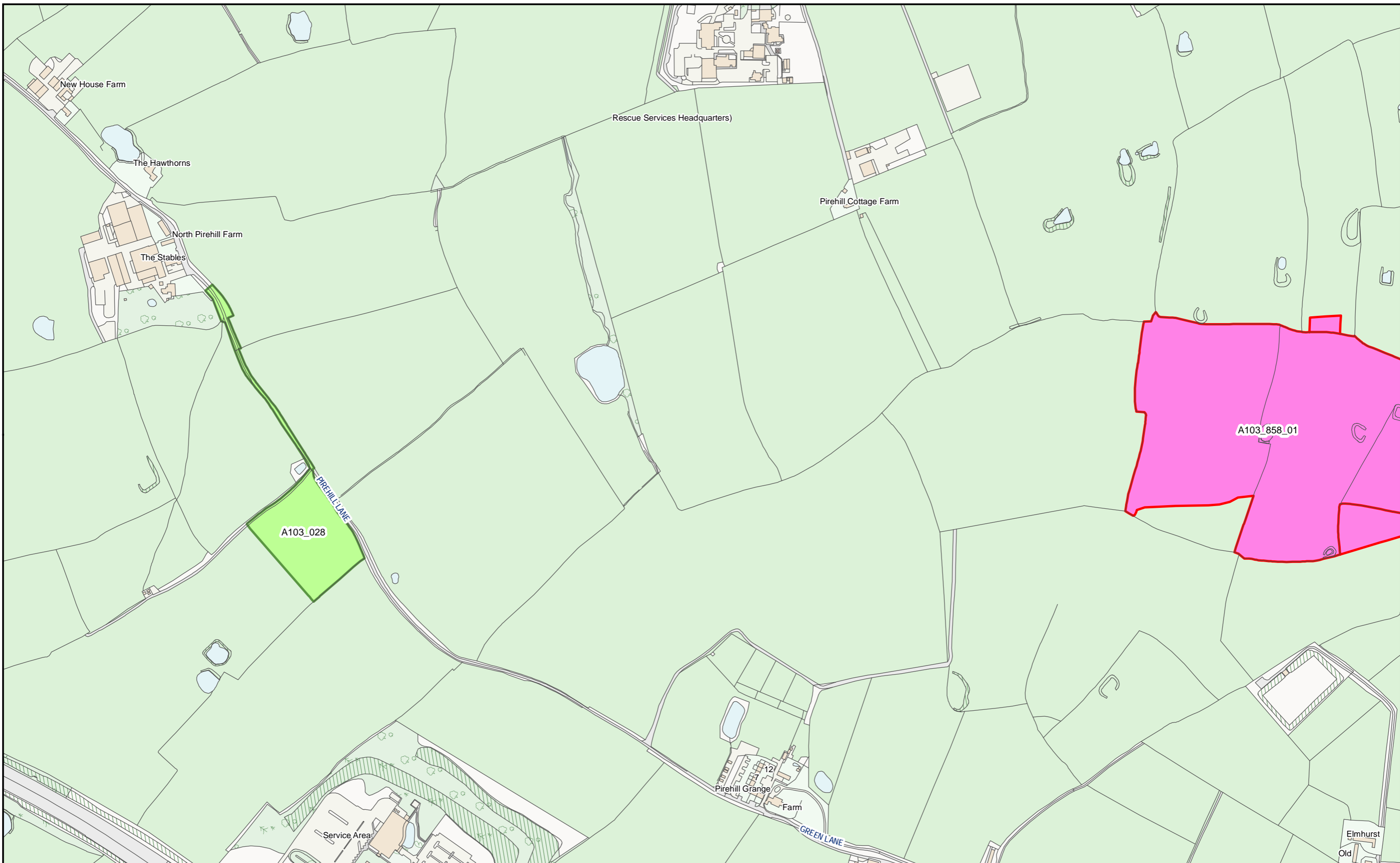
**HS2**

Registered in England. Registration number 06791686.  
Registered office: 2 Snowhill, Queensway, Birmingham B4 6GA.

Scale at A3: 1:5,000

Doc Number: PH1-HS2-LP-MAP-000-000085-P02      Date: 21/03/23

**SUPP-B-249**



HS2 Ltd accept no responsibility for any circumstances, which arise from the reproduction of this map after alteration, amendment or abbreviation or if it issued in part or issued incomplete in any way.

© Crown copyright and database rights 2023  
OS 100049190

Derived from (...cite the scale of the BGS data used...) scale BGS Digital Data under licence 2011/111 BP British Geological Survey, © NERC.

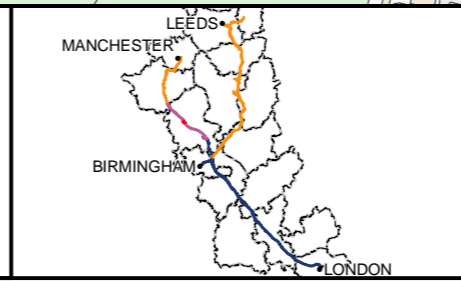
Contains Environment Agency information © Environment Agency and database right.

© Crown copyright material is reproduced with the permission of Land Registry under delegated authority from the Controller of HMSO.

This material was last updated on [date] and may not be copied, distributed, sold or published without the formal permission of Land Registry and Ordnance Survey. Only an official copy of a title plan or register obtained from the Land Registry may be used for legal or other official purposes. © Crown Copyright Ordnance Survey.

**Legend**

- Acquired Land (Freehold and leasehold)
- Temporary Possession Land S15/S16



High Speed Two  
Phase One/ Phase 2A  
Injunction Mapping

Map Number:  
153

Page 242 of 268  
*Internal*

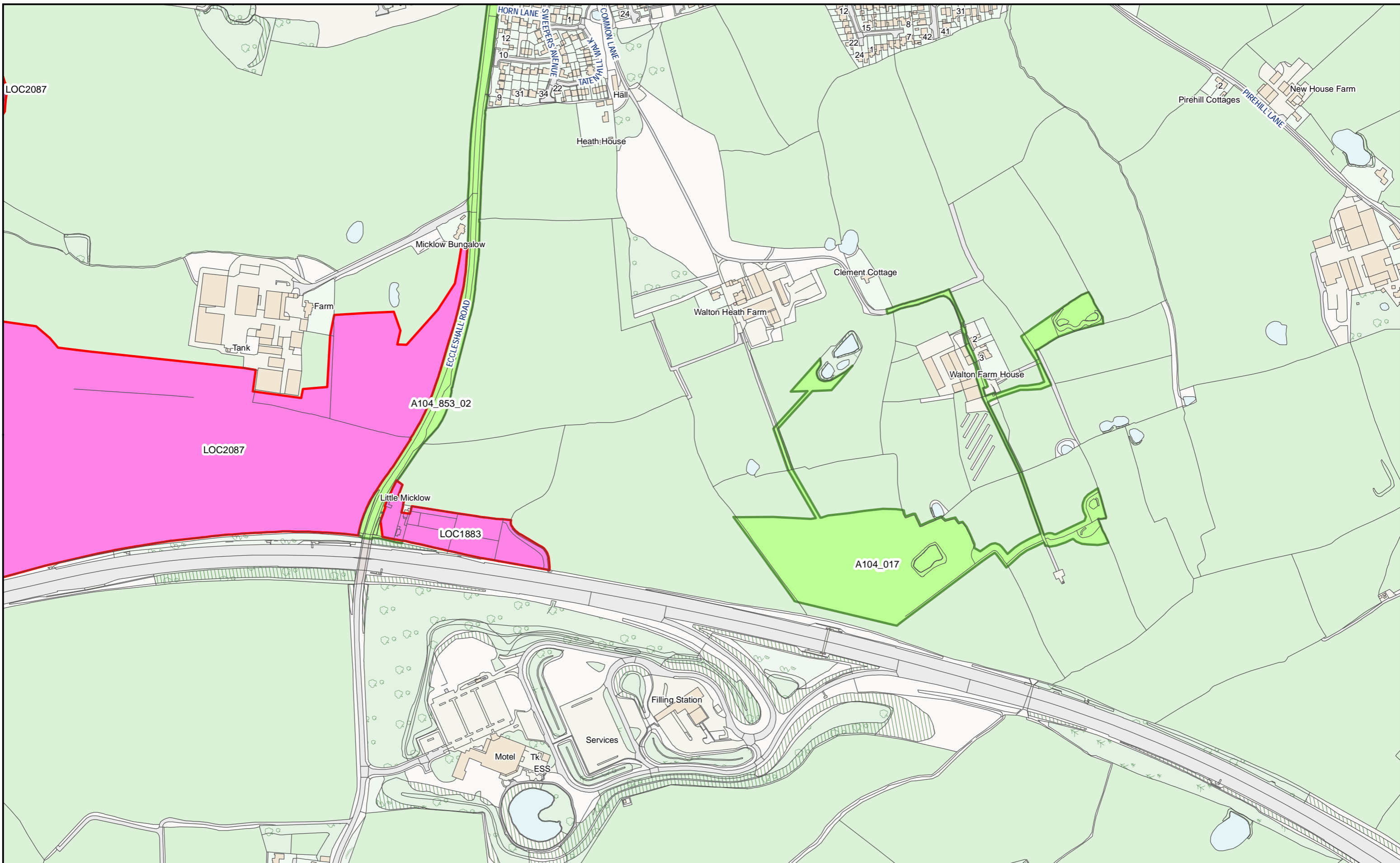
**HS2**

Registered in England. Registration number 06791686.  
Registered office: 2 Snowhill, Queensway, Birmingham B4 6GA.

Scale at A3: 1:5,000

Doc Number: PH1-HS2-LP-MAP-000-000085-P02      Date: 21/03/23

SUPP-B-250



HS2 Ltd accept no responsibility for any circumstances, which arise from the reproduction of this map after alteration, amendment or abbreviation or if it issued in part or issued incomplete in any way.

© Crown copyright and database rights 2023  
OS 100049190

Derived from (...cite the scale of the BGS data used...) scale BGS Digital Data under licence 2011/111 BP British Geological Survey, © NERC.

Contains Environment Agency information © Environment Agency and database right.

© Crown copyright material is reproduced with the permission of Land Registry under delegated authority from the Controller of HMSO.

This material was last updated on [date] and may not be copied, distributed, sold or published without the formal permission of Land Registry and Ordnance Survey. Only an official copy of a title plan or register obtained from the Land Registry may be used for legal or other official purposes. © Crown Copyright Ordnance Survey.

**Legend**

- Acquired Land (Freehold and leasehold)
- Temporary Possession Land S15/S16



High Speed Two  
Phase One/ Phase 2A  
Injunction Mapping

Map Number:  
154

Page 243 of 268  
*Internal*

**HS2**

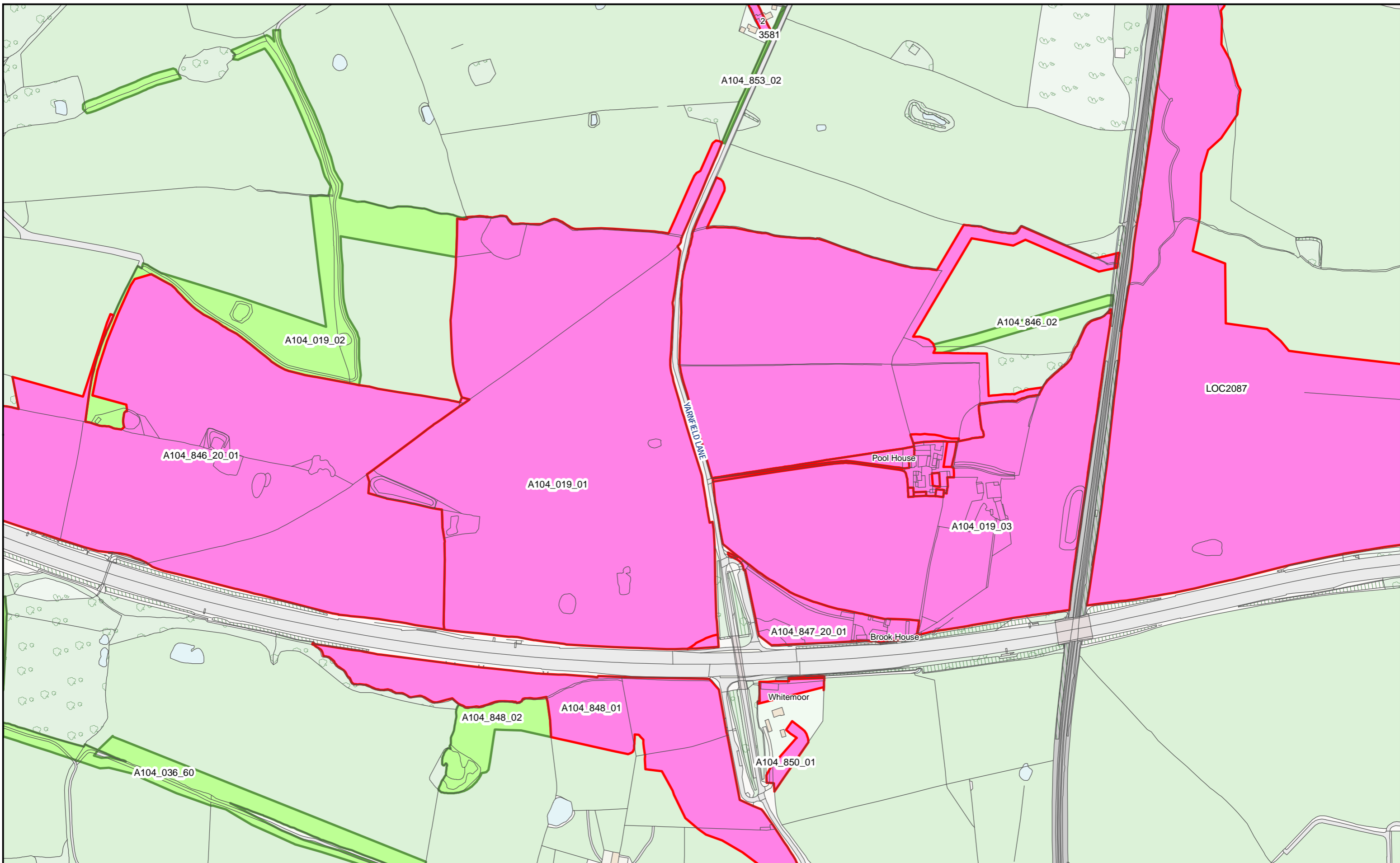
Registered in England. Registration number 06791686.  
Registered office: 2 Snowhill, Queensway, Birmingham B4 6GA.

Scale at A3: 1:5,000

Doc Number: PH1-HS2-LP-MAP-000-000085-P02

Date: 21/03/23

**SUPP-B-251**



HS2 Ltd accept no responsibility for any circumstances, which arise from the reproduction of this map after alteration, amendment or abbreviation or if it issued in part or issued incomplete in any way.

© Crown copyright and database rights 2023  
OS 100049190

Derived from (...cite the scale of the BGS data used...) scale BGS Digital Data under licence 2011/111 BP British Geological Survey, © NERC.

Contains Environment Agency information © Environment Agency and database right.

© Crown copyright material is reproduced with the permission of Land Registry under delegated authority from the Controller of HMSO.

This material was last updated on [date] and may not be copied, distributed, sold or published without the formal permission of Land Registry and Ordnance Survey. Only an official copy of a title plan or register obtained from the Land Registry may be used for legal or other official purposes. © Crown Copyright Ordnance Survey.

**Legend**

- Acquired Land (Freehold and leasehold)
- Temporary Possession Land S15/S16



High Speed Two  
Phase One/ Phase 2A  
Injunction Mapping

Map Number:  
155

Page 244 of 268  
*Internal*

**HS2**

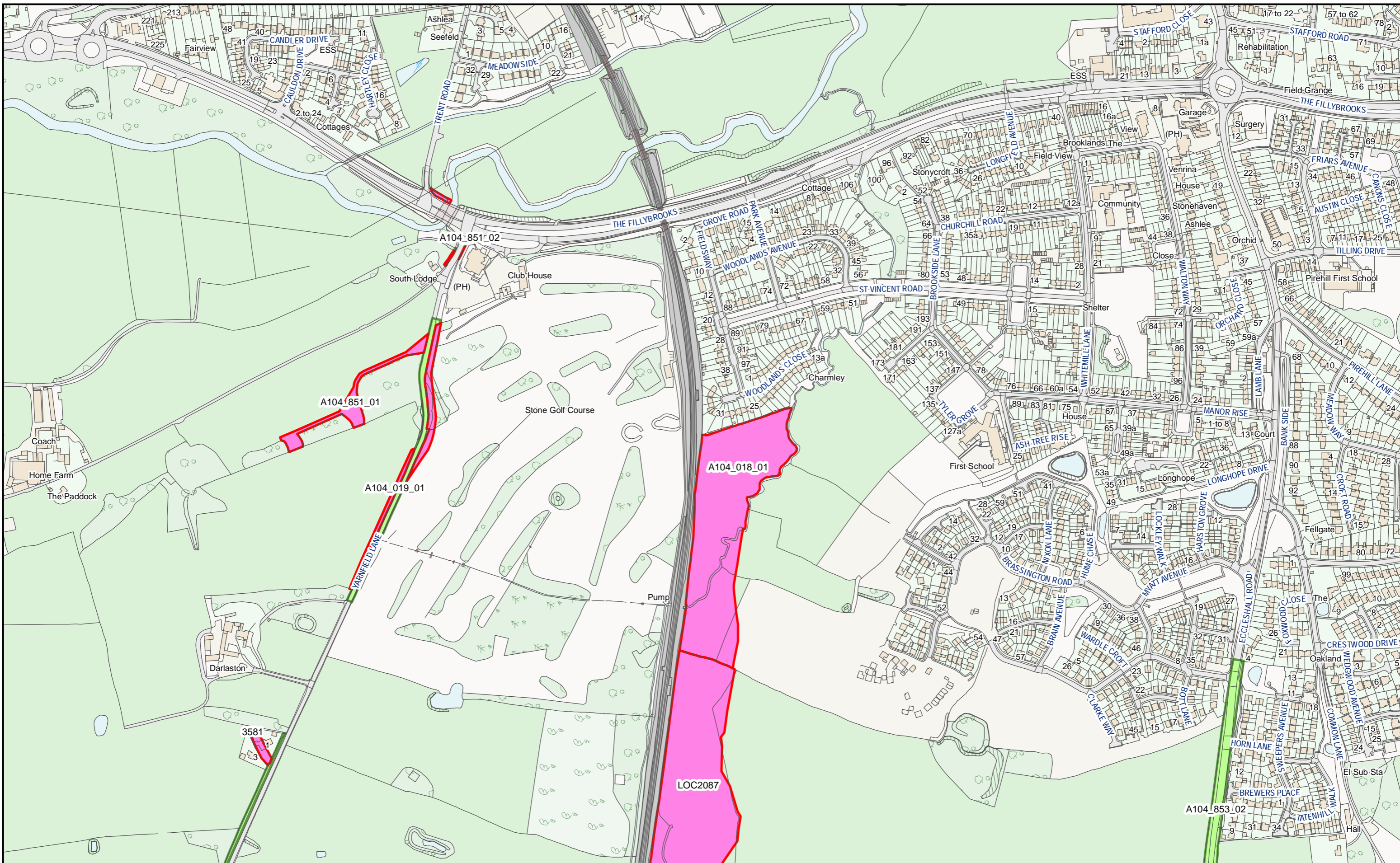
Registered in England. Registration number 06791686.  
Registered office: 2 Snowhill, Queensway, Birmingham B4 6GA.

Scale at A3: 1:5,000

Doc Number: PH1-HS2-LP-MAP-000-000085-P02

Date: 21/03/23

SUPP-B-252



HS2 Ltd accept no responsibility for any circumstances, which arise from the reproduction of this map after alteration, amendment or abbreviation or if it issued in part or issued incomplete in any way.  
 © Crown copyright and database rights 2023  
 OS 100049190  
 Derived from (...cite the scale of the BGS data used...) scale BGS Digital Data under licence 2011/111 BP British Geological Survey, © NERC.  
 Contains Environment Agency information © Environment Agency and database right.  
 © Crown copyright material is reproduced with the permission of Land Registry under delegated authority from the Controller of HMSO.  
 This material was last updated on [date] and may not be copied, distributed, sold or published without the formal permission of Land Registry and Ordnance Survey. Only an official copy of a title plan or register obtained from the Land Registry may be used for legal or other official purposes. © Crown Copyright Ordnance Survey.

**Legend**

- Acquired Land (Freehold and leasehold)
- Temporary Possession Land S15/S16



High Speed Two  
 Phase One/ Phase 2A  
 Injunction Mapping

Map Number:  
 155-R1

Page 245 of 268  
 Internal

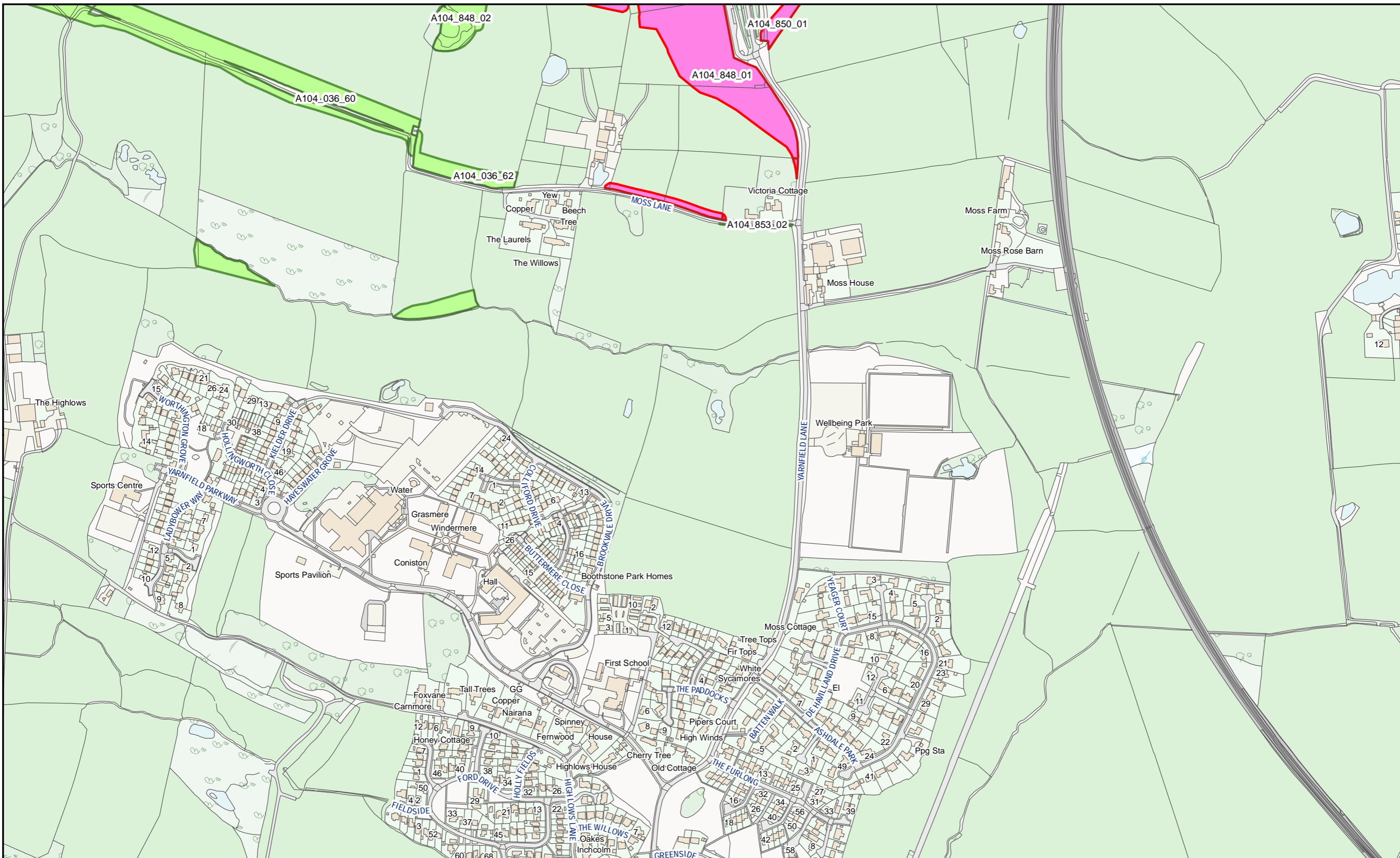
**HS2**

Registered in England. Registration number 06791686.  
 Registered office: 2 Snowhill, Queensway, Birmingham B4 6GA.

Scale at A3: 1:5,000

Doc Number: PH1-HS2-LP-MAP-000-000085-P02  
 Date: 21/03/23

**SUPP-B-253**



HS2 Ltd accept no responsibility for any circumstances, which arise from the reproduction of this map after alteration, amendment or abbreviation or if it issued in part or issued incomplete in any way.

© Crown copyright and database rights 2023  
OS 100049190

Derived from (...cite the scale of the BGS data used...) scale BGS Digital Data under licence 2011/111 BP British Geological Survey, © NERC.

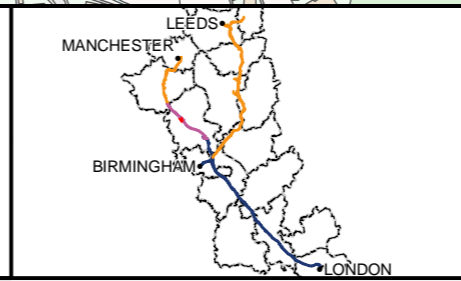
Contains Environment Agency information © Environment Agency and database right.

© Crown copyright material is reproduced with the permission of Land Registry under delegated authority from the Controller of HMSO.

This material was last updated on [date] and may not be copied, distributed, sold or published without the formal permission of Land Registry and Ordnance Survey. Only an official copy of a title plan or register obtained from the Land Registry may be used for legal or other official purposes. © Crown Copyright Ordnance Survey.

**Legend**

- Acquired Land (Freehold and leasehold)
- Temporary Possession Land S15/S16



High Speed Two  
Phase One/ Phase 2A  
Injunction Mapping

Map Number:  
155-L1

Page 246 of 268  
Internal

**HS2**

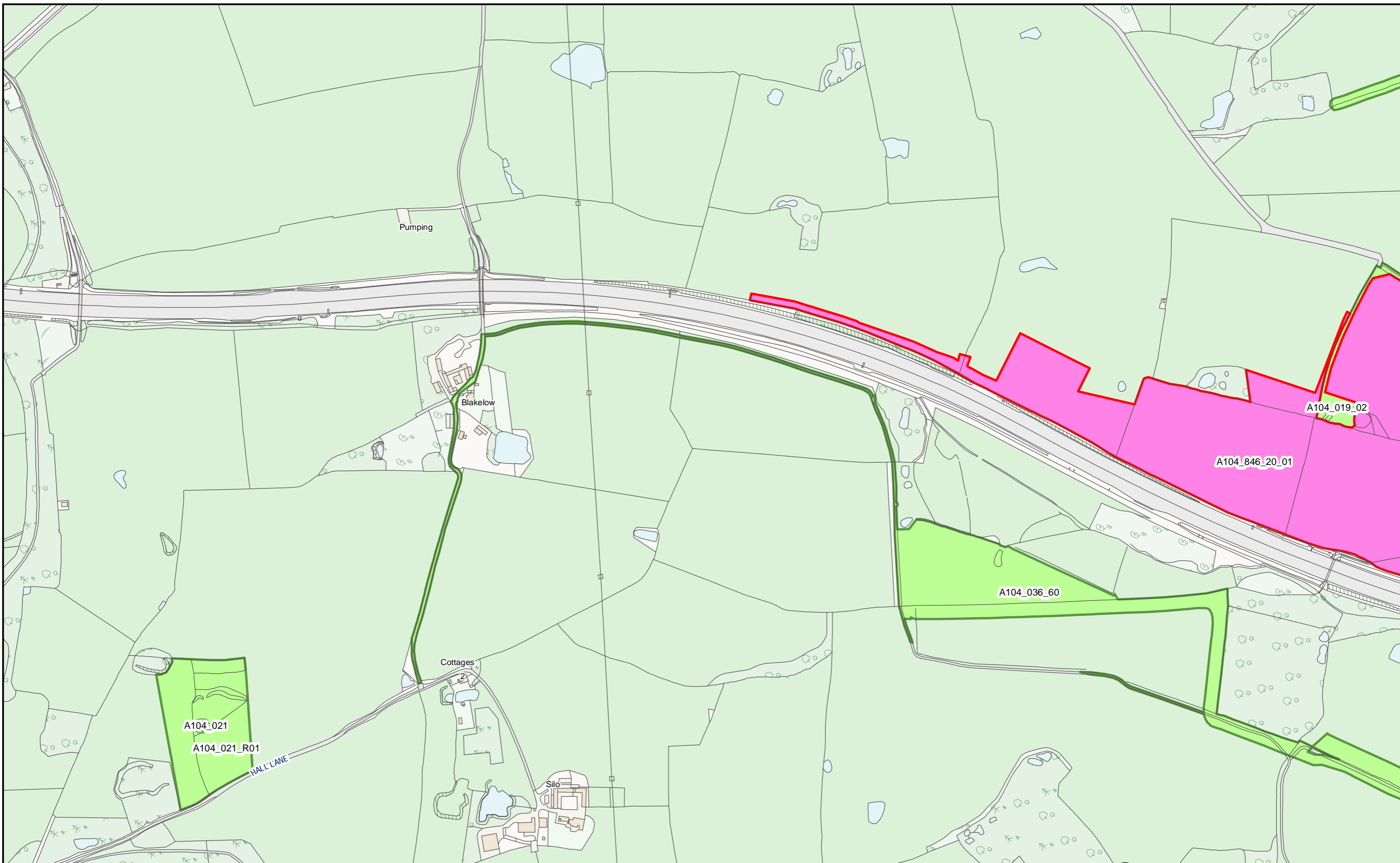
Scale at A3: 1:5,000

Registered in England. Registration number 06791686.  
Registered office: 2 Snowhill, Queensway, Birmingham B4 6GA.

0 50 100 150  
Metres

Doc Number: PH1-HS2-LP-MAP-000-000085-P02  
Date: 21/03/23

**SUPP-B-254**



HS2 Ltd accept no responsibility for any circumstances, which arise from the reproduction of this map after alteration, amendment or abbreviation or if it issued in part or issued incomplete in any way.

© Crown copyright and database rights 2023  
OS 100049190

Derived from (...cite the scale of the BGS data used...) scale BGS Digital Data under licence 2011/111 BP British Geological Survey, © NERC.

Contains Environment Agency information © Environment Agency and database right.

© Crown copyright material is reproduced with the permission of Land Registry under delegated authority from the Controller of HMSO.

This material was last updated on [date] and may not be copied, distributed, sold or published without the formal permission of Land Registry and Ordnance Survey. Only an official copy of a title plan or register obtained from the Land Registry may be used for legal or other official purposes. © Crown Copyright Ordnance Survey.

**Legend**

- Acquired Land (Freehold and leasehold)
- Temporary Possession Land S15/S16



High Speed Two  
Phase One/ Phase 2A  
Injunction Mapping

Map Number:  
156

Page 247 of 268  
*Internal*

**HS2**

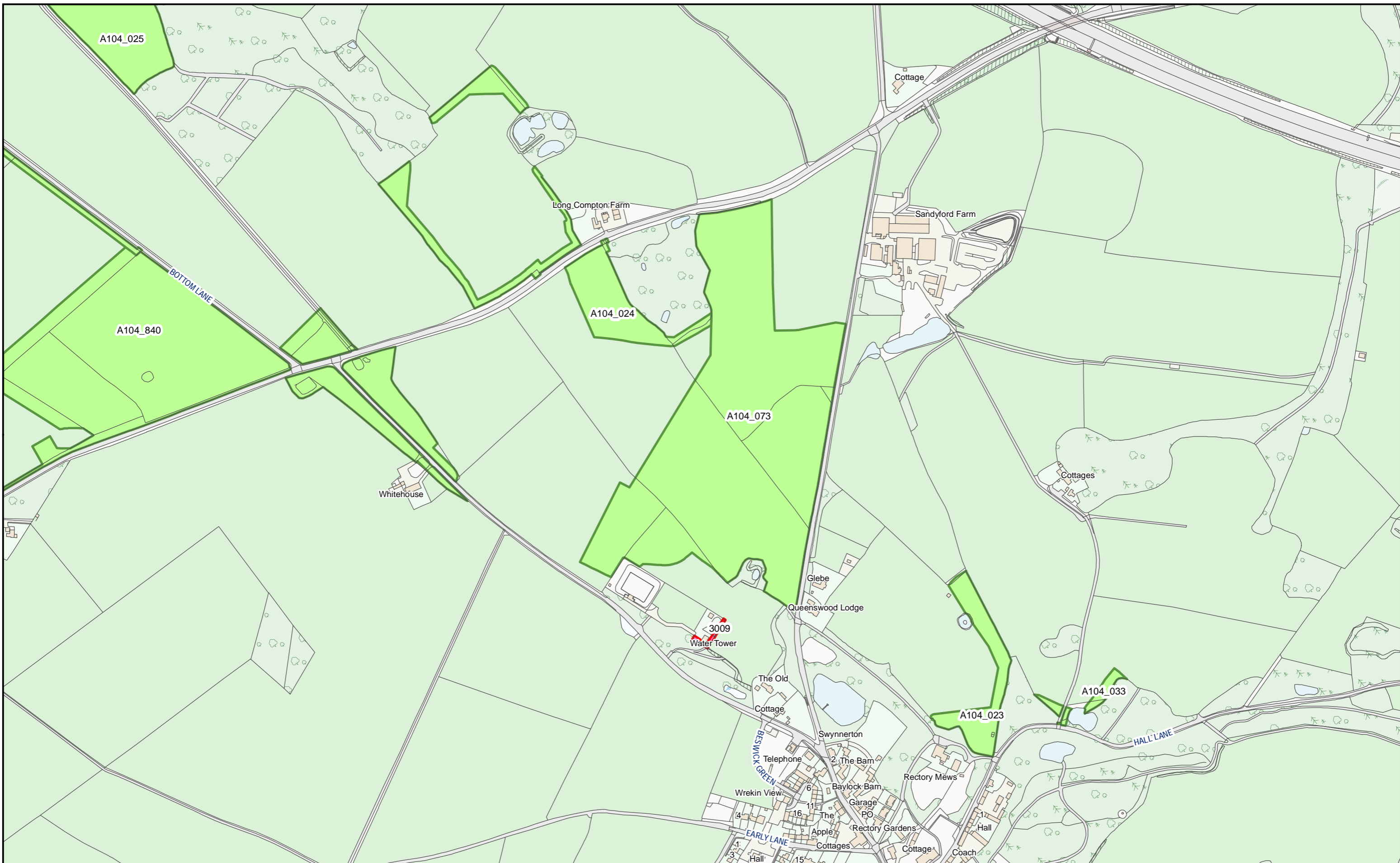
Registered in England. Registration number 06791686.  
Registered office: 2 Snowhill, Queensway, Birmingham B4 6GA.

Scale at A3: 1:5,000

Doc Number: PH1-HS2-LP-MAP-000-000085-P02

Date: 21/03/23

SUPP-B-255



HS2 Ltd accept no responsibility for any circumstances, which arise from the reproduction of this map after alteration, amendment or abbreviation or if it issued in part or issued incomplete in any way.

© Crown copyright and database rights 2023  
OS 100049190

Derived from (...cite the scale of the BGS data used...) scale BGS Digital Data under licence 2011/111 BP British Geological Survey, © NERC.

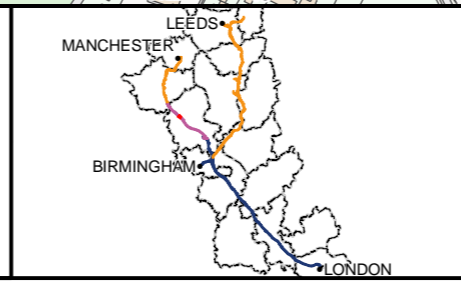
Contains Environment Agency information © Environment Agency and database right.

© Crown copyright material is reproduced with the permission of Land Registry under delegated authority from the Controller of HMSO.

This material was last updated on [date] and may not be copied, distributed, sold or published without the formal permission of Land Registry and Ordnance Survey. Only an official copy of a title plan or register obtained from the Land Registry may be used for legal or other official purposes. © Crown Copyright Ordnance Survey.

**Legend**

- Acquired Land (Freehold and leasehold)
- Temporary Possession Land S15/S16



High Speed Two  
Phase One/ Phase 2A  
Injunction Mapping

Map Number:  
157

Page 248 of 268  
*Internal*

**HS2**

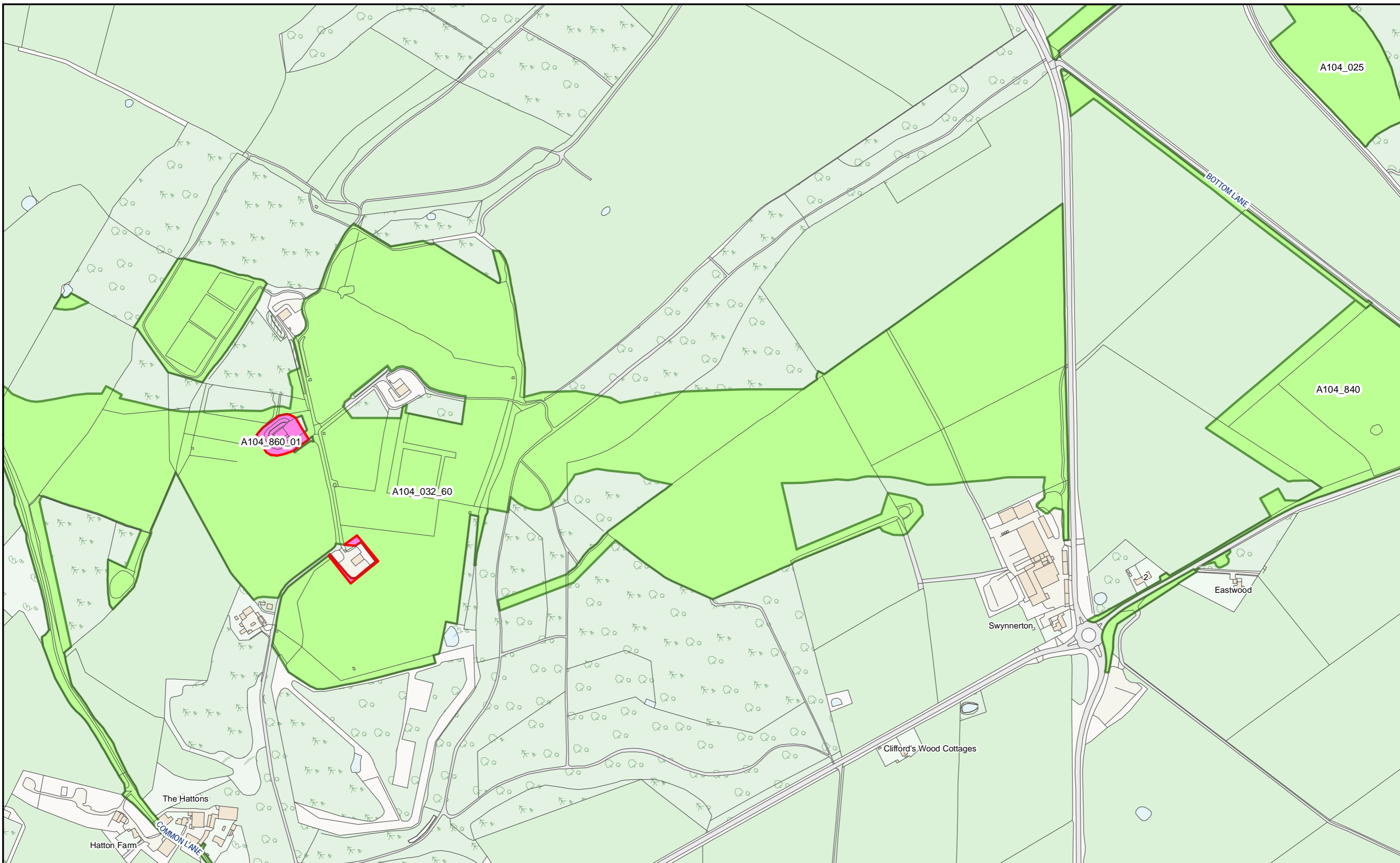
Registered in England. Registration number 06791686.  
Registered office: 2 Snowhill, Queensway, Birmingham B4 6GA.

Scale at A3: 1:5,000

Doc Number: PH1-HS2-LP-MAP-000-000085-P02      Date: 21/03/23

SUPP-B-256





HS2 Ltd accept no responsibility for any circumstances, which arise from the reproduction of this map after alteration, amendment or abbreviation or if it issued in part or issued incomplete in any way.

© Crown copyright and database rights 2023  
OS 100049190

Derived from (...cite the scale of the BGS data used...) scale BGS Digital Data under licence 2011/111 BP British Geological Survey, © NERC.

Contains Environment Agency information © Environment Agency and database right.

© Crown copyright material is reproduced with the permission of Land Registry under delegated authority from the Controller of HMSO.

This material was last updated on [date] and may not be copied, distributed, sold or published without the formal permission of Land Registry and Ordnance Survey. Only an official copy of a title plan or register obtained from the Land Registry may be used for legal or other official purposes. © Crown Copyright Ordnance Survey.

**Legend**

- Acquired Land (Freehold and leasehold)
- Temporary Possession Land S15/S16



High Speed Two  
Phase One/ Phase 2A  
Injunction Mapping

Map Number:  
158

Page 249 of 268  
*Internal*

**HS2**

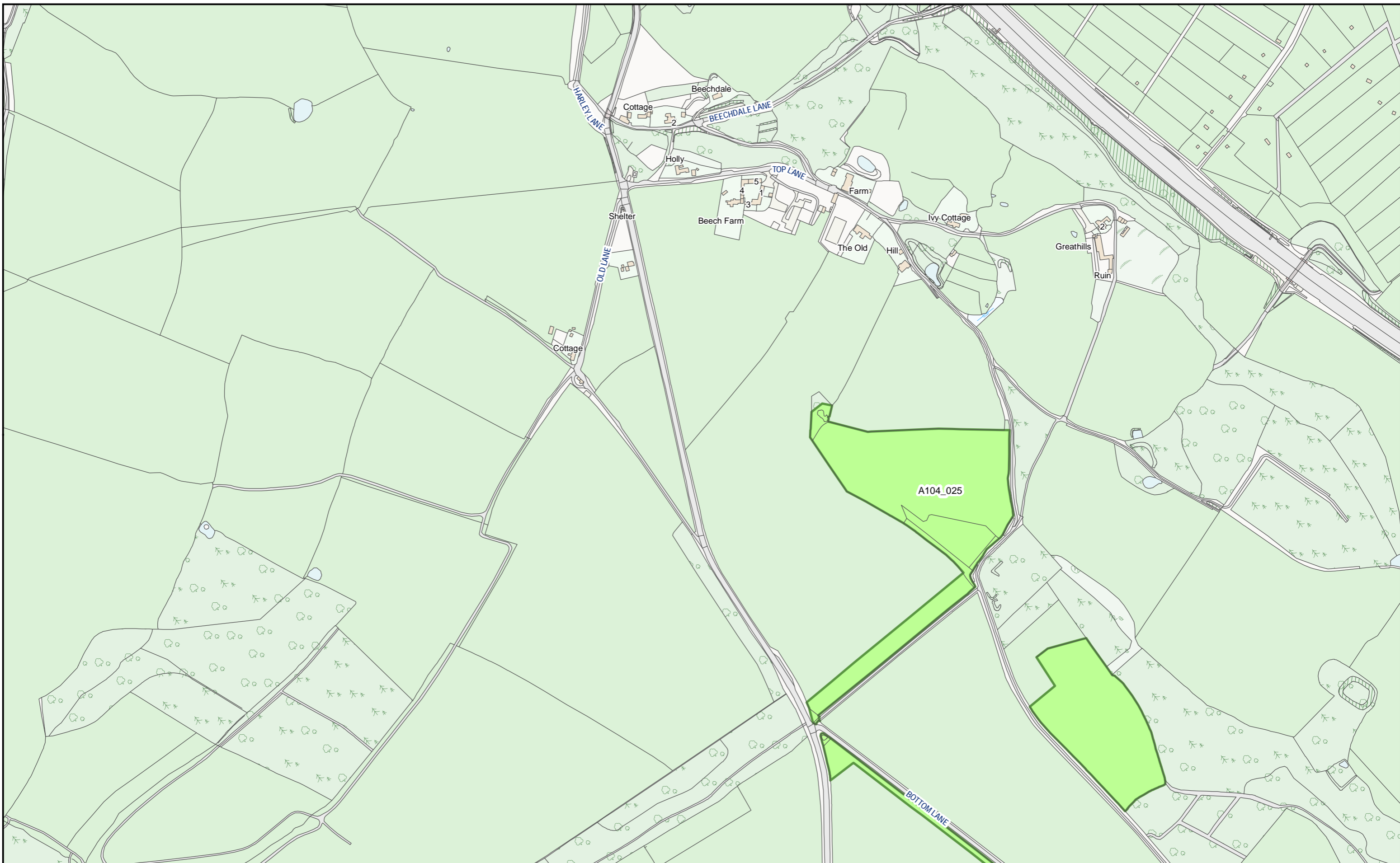
Registered in England. Registration number 06791686.  
Registered office: 2 Snowhill, Queensway, Birmingham B4 6GA.

Scale at A3: 1:5,000

Doc Number: PH1-HS2-LP-MAP-000-000085-P02

Date: 21/03/23

SUPP-B-257



HS2 Ltd accept no responsibility for any circumstances, which arise from the reproduction of this map after alteration, amendment or abbreviation or if it issued in part or issued incomplete in any way.

© Crown copyright and database rights 2023  
OS 100049190

Derived from (...cite the scale of the BGS data used...) scale BGS Digital Data under licence 2011/111 BP British Geological Survey, © NERC.

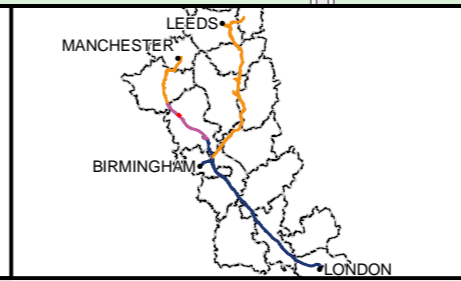
Contains Environment Agency information © Environment Agency and database right.

© Crown copyright material is reproduced with the permission of Land Registry under delegated authority from the Controller of HMSO.

This material was last updated on [date] and may not be copied, distributed, sold or published without the formal permission of Land Registry and Ordnance Survey. Only an official copy of a title plan or register obtained from the Land Registry may be used for legal or other official purposes. © Crown Copyright Ordnance Survey.

**Legend**

- Acquired Land (Freehold and leasehold)
- Temporary Possession Land S15/S16



High Speed Two  
Phase One/ Phase 2A  
Injunction Mapping

Map Number:  
158-R1

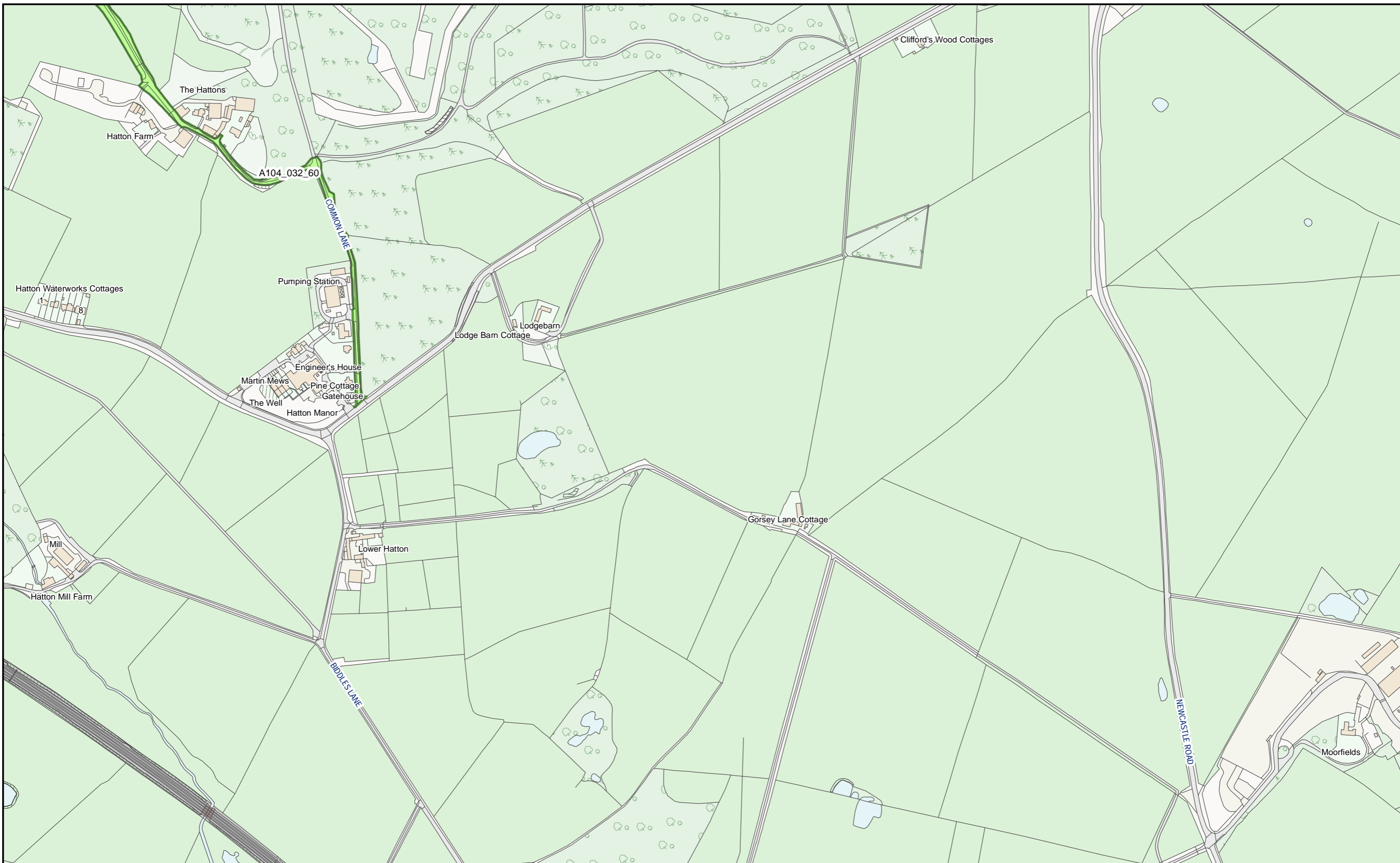
Page 250 of 268  
*Internal*

**HS2**

Registered in England. Registration number 06791686.  
Registered office: 2 Snowhill, Queensway, Birmingham B4 6GA.

Scale at A3: 1:5,000

Doc Number: PH1-HS2-LP-MAP-000-000085-P02      Date: 21/03/23



HS2 Ltd accept no responsibility for any circumstances, which arise from the reproduction of this map after alteration, amendment or abbreviation or if it issued in part or issued incomplete in any way.

© Crown copyright and database rights 2023  
OS 100049190

Derived from (...cite the scale of the BGS data used...) scale BGS Digital Data under licence 2011/111 BP British Geological Survey, © NERC.

Contains Environment Agency information © Environment Agency and database right.

© Crown copyright material is reproduced with the permission of Land Registry under delegated authority from the Controller of HMSO.

This material was last updated on [date] and may not be copied, distributed, sold or published without the formal permission of Land Registry and Ordnance Survey. Only an official copy of a title plan or register obtained from the Land Registry may be used for legal or other official purposes. © Crown Copyright Ordnance Survey.

**Legend**

- Acquired Land (Freehold and leasehold)
- Temporary Possession Land S15/S16



High Speed Two  
Phase One/ Phase 2A  
Injunction Mapping

Map Number:  
158-L1

Page 251 of 268  
*Internal*

**HS2**

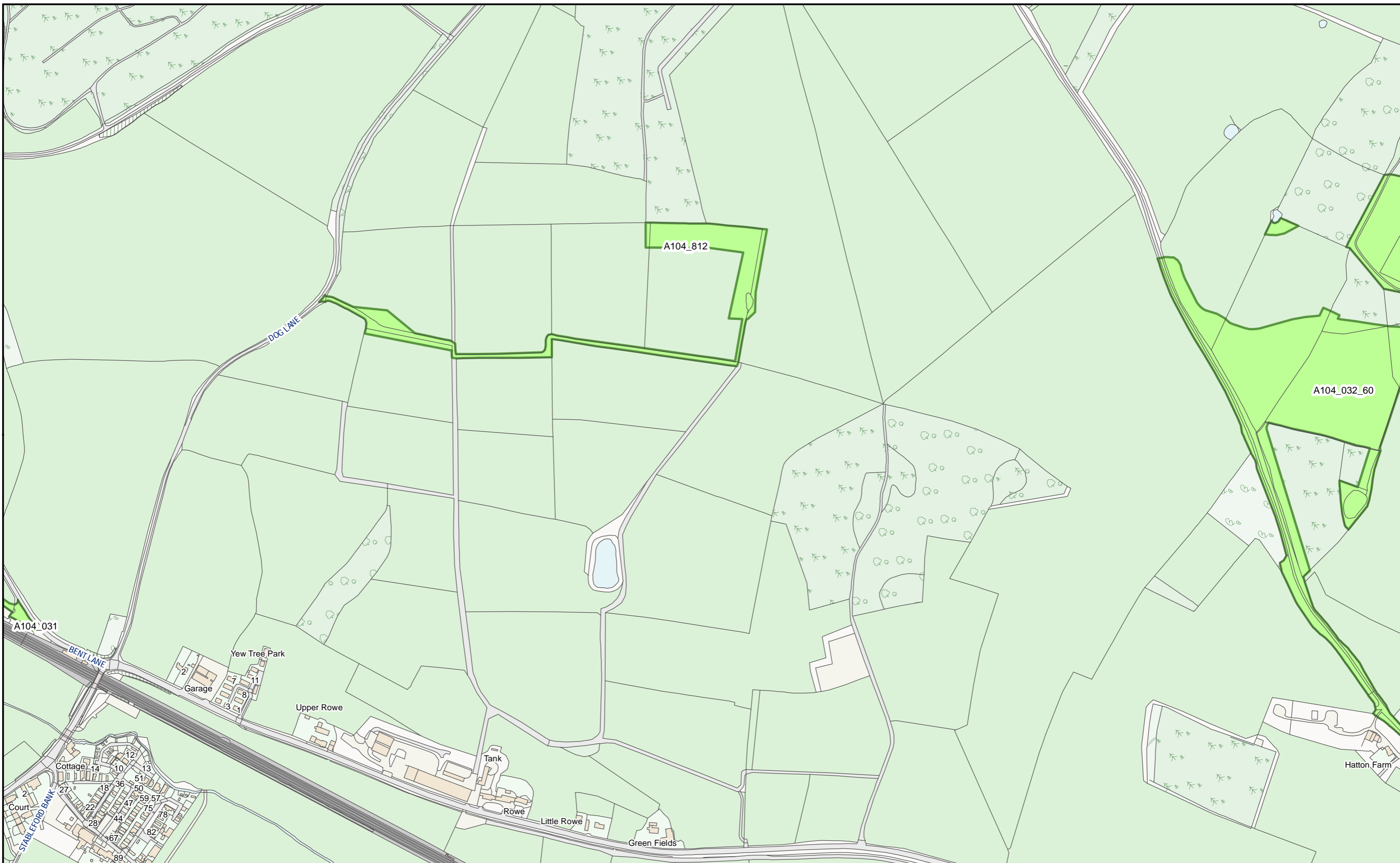
Registered in England. Registration number 06791686.  
Registered office: 2 Snowhill, Queensway, Birmingham B4 6GA.

Scale at A3: 1:5,000

Doc Number: PH1-HS2-LP-MAP-000-000085-P02

Date: 21/03/23

**SUPP-B-259**



HS2 Ltd accept no responsibility for any circumstances, which arise from the reproduction of this map after alteration, amendment or abbreviation or if it issued in part or issued incomplete in any way.

© Crown copyright and database rights 2023  
OS 100049190

Derived from (...cite the scale of the BGS data used...) scale BGS Digital Data under licence 2011/111 BP British Geological Survey, © NERC.

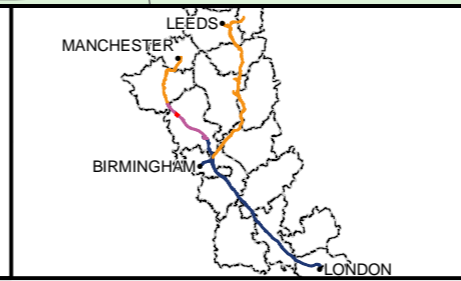
Contains Environment Agency information © Environment Agency and database right.

© Crown copyright material is reproduced with the permission of Land Registry under delegated authority from the Controller of HMSO.

This material was last updated on [date] and may not be copied, distributed, sold or published without the formal permission of Land Registry and Ordnance Survey. Only an official copy of a title plan or register obtained from the Land Registry may be used for legal or other official purposes. © Crown Copyright Ordnance Survey.

**Legend**

- Acquired Land (Freehold and leasehold)
- Temporary Possession Land S15/S16



High Speed Two  
Phase One/ Phase 2A  
Injunction Mapping

Map Number:  
159

Page 252 of 268  
Internal

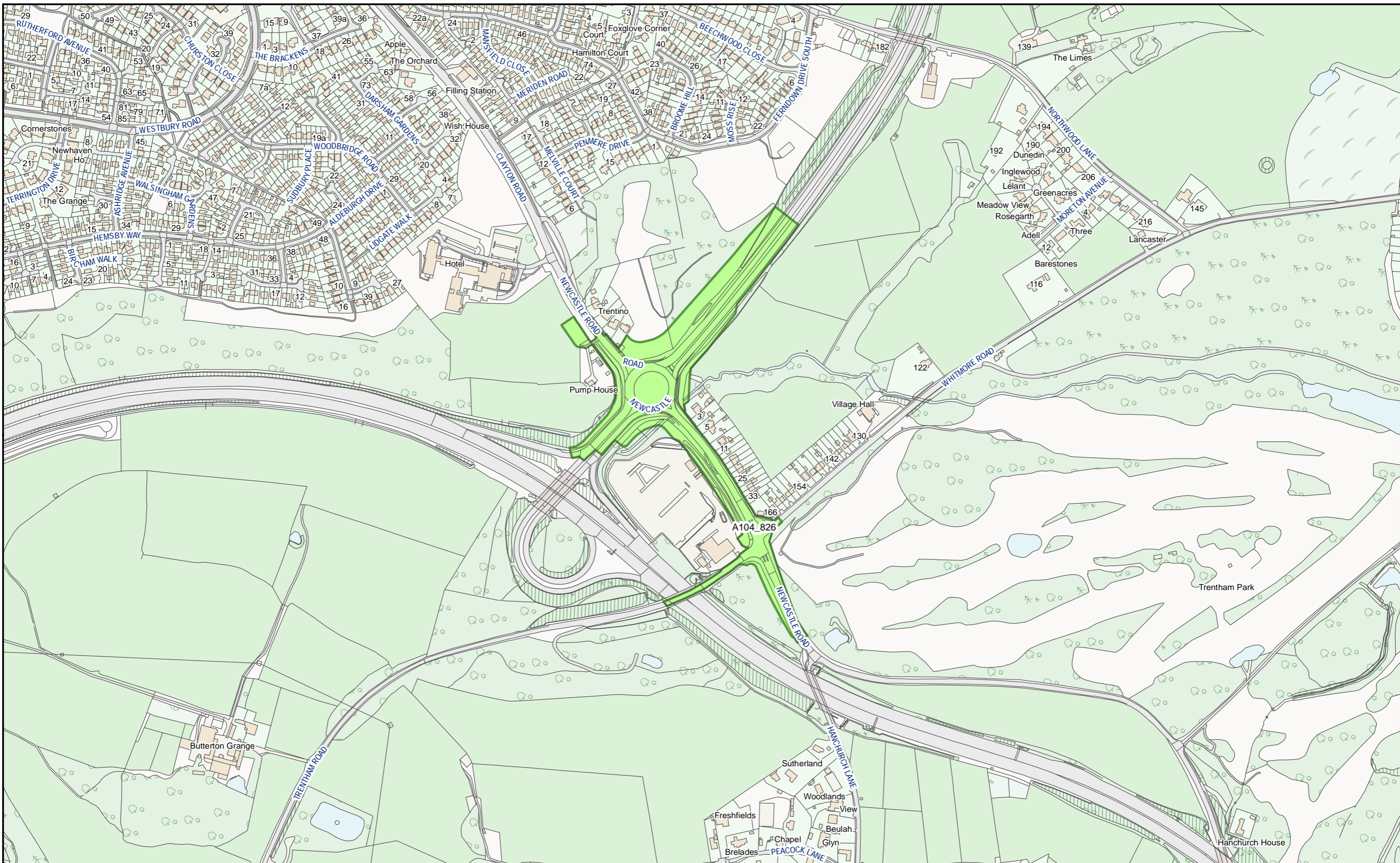
**HS2**

Scale at A3: 1:5,000

Registered in England. Registration number 06791686.  
Registered office: 2 Snowhill, Queensway, Birmingham B4 6GA.

Doc Number: PH1-HS2-LP-MAP-000-000085-P02  
Date: 21/03/23

**SUPP-B-260**



HS2 Ltd accept no responsibility for any circumstances, which arise from the reproduction of this map after alteration, amendment or abbreviation or if it issued in part or issued incomplete in any way.

© Crown copyright and database rights 2023  
OS 100049190

Derived from (...cite the scale of the BGS data used...) scale BGS Digital Data under licence 2011/111 BP British Geological Survey, © NERC.

Contains Environment Agency information © Environment Agency and database right.

© Crown copyright material is reproduced with the permission of Land Registry under delegated authority from the Controller of HMSO.

This material was last updated on [date] and may not be copied, distributed, sold or published without the formal permission of Land Registry and Ordnance Survey. Only an official copy of a title plan or register obtained from the Land Registry may be used for legal or other official purposes. © Crown Copyright Ordnance Survey.

**Legend**

- Acquired Land (Freehold and leasehold)
- Temporary Possession Land S15/S16



High Speed Two  
Phase One/ Phase 2A  
Injunction Mapping

Map Number:  
159-R1

Page 253 of 268  
*Internal*

**HS2**

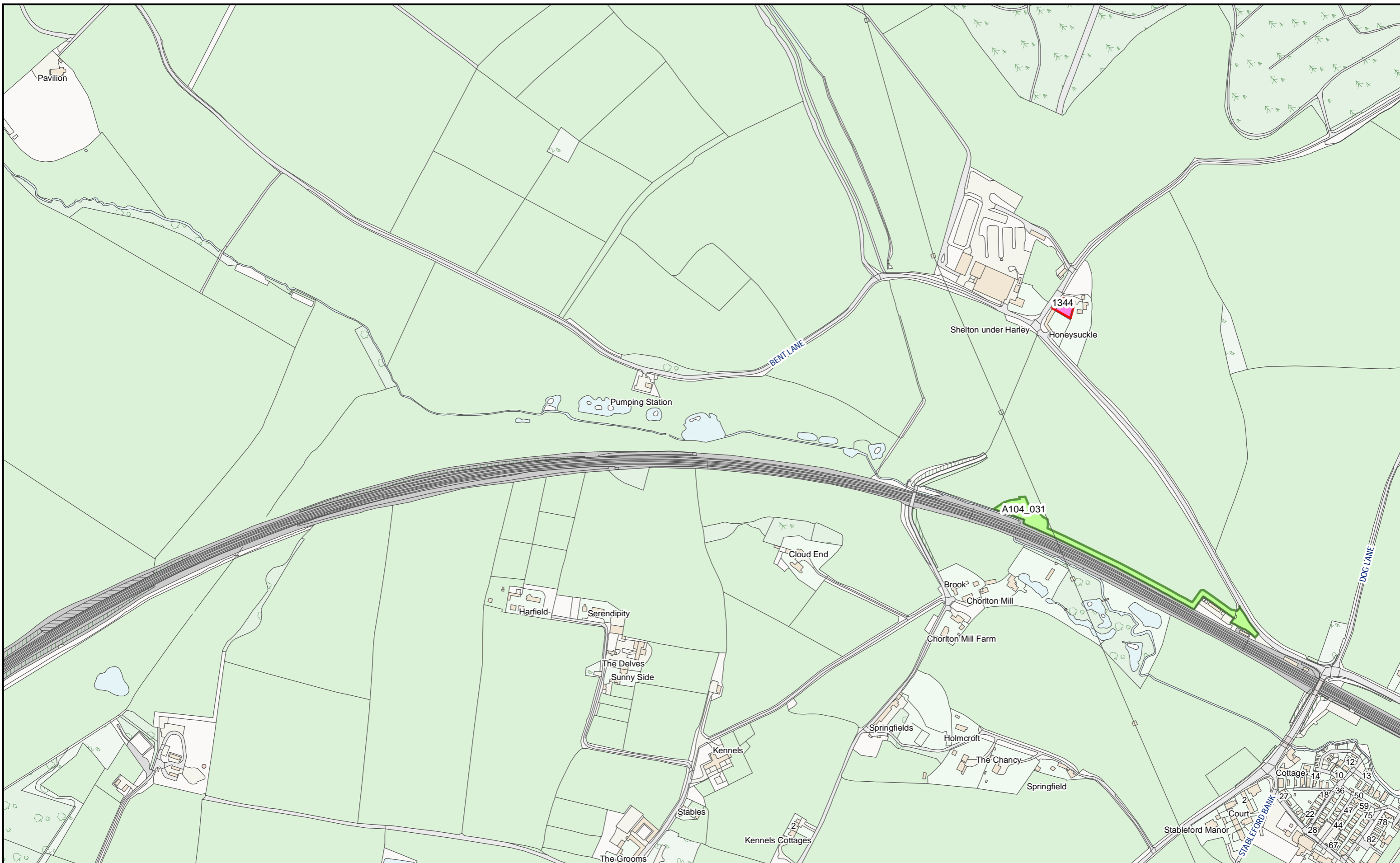
Registered in England. Registration number 06791686.  
Registered office: 2 Snowhill, Queensway, Birmingham B4 6GA.

Scale at A3: 1:5,000

Doc Number: PH1-HS2-LP-MAP-000-000085-P02

Date: 21/03/23

**SUPP-B-261**



HS2 Ltd accept no responsibility for any circumstances, which arise from the reproduction of this map after alteration, amendment or abbreviation or if it issued in part or issued incomplete in any way.

© Crown copyright and database rights 2023  
OS 100049190

Derived from (...cite the scale of the BGS data used...) scale BGS Digital Data under licence 2011/111 BP British Geological Survey, © NERC.

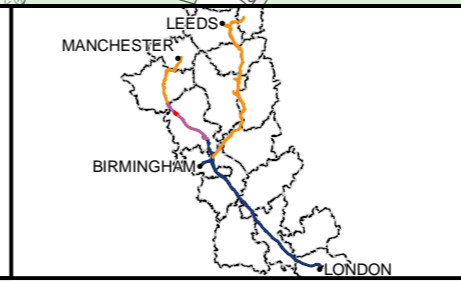
Contains Environment Agency information © Environment Agency and database right.

© Crown copyright material is reproduced with the permission of Land Registry under delegated authority from the Controller of HMSO.

This material was last updated on [date] and may not be copied, distributed, sold or published without the formal permission of Land Registry and Ordnance Survey. Only an official copy of a title plan or register obtained from the Land Registry may be used for legal or other official purposes. © Crown Copyright Ordnance Survey.

**Legend**

- Acquired Land (Freehold and leasehold)
- Temporary Possession Land S15/S16



High Speed Two  
Phase One/ Phase 2A  
Injunction Mapping

Map Number:  
160

Page 254 of 268  
*Internal*

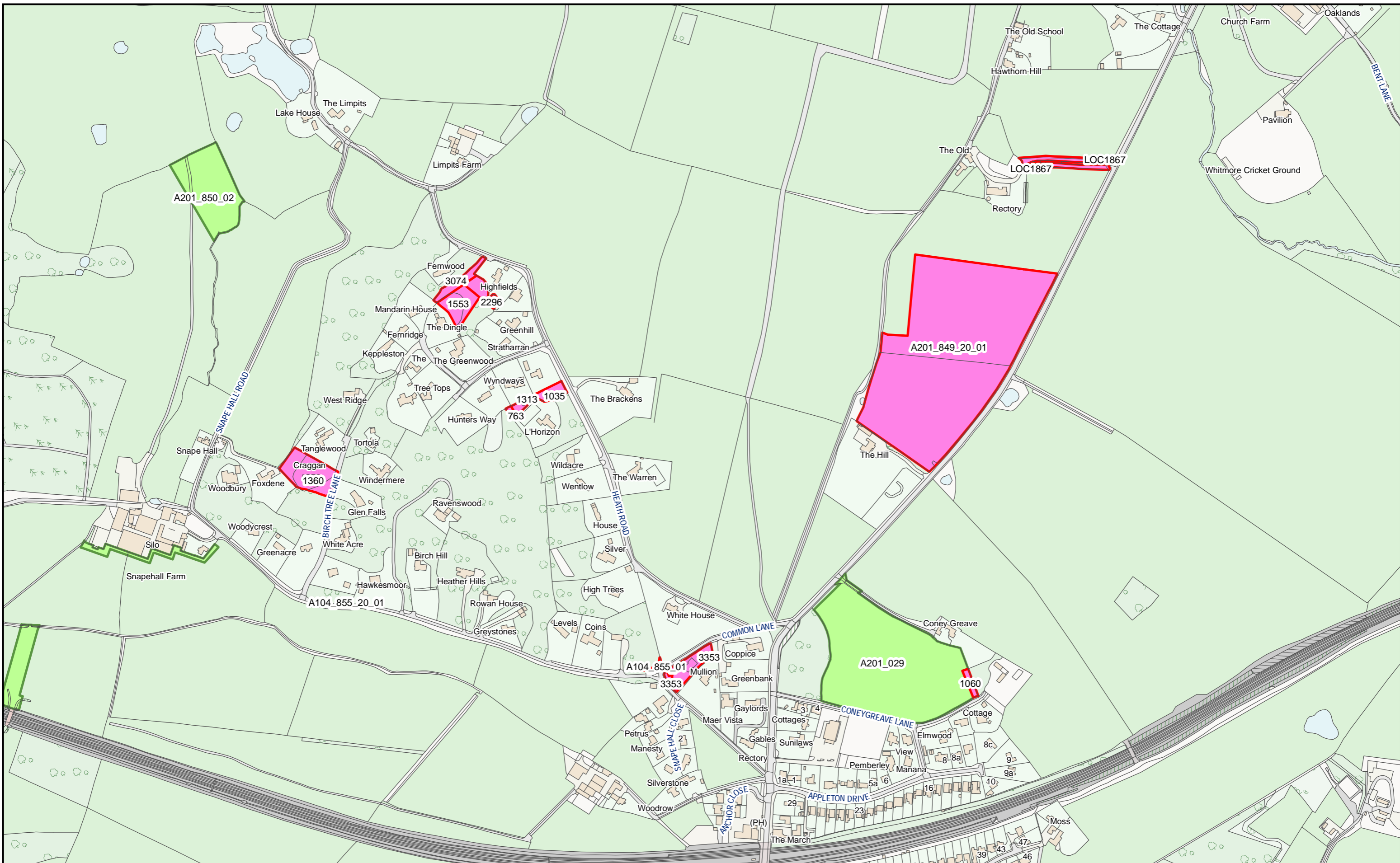
**HS2**

Registered in England. Registration number 06791686.  
Registered office: 2 Snowhill, Queensway, Birmingham B4 6GA.

Scale at A3: 1:5,000

Doc Number: PH1-HS2-LP-MAP-000-000085-P02      Date: 21/03/23

**SUPP-B-262**



HS2 Ltd accept no responsibility for any circumstances, which arise from the reproduction of this map after alteration, amendment or abbreviation or if it issued in part or issued incomplete in any way.

© Crown copyright and database rights 2023  
OS 100049190

Derived from (...cite the scale of the BGS data used...) scale BGS Digital Data under licence 2011/111 BP British Geological Survey, © NERC.

Contains Environment Agency information © Environment Agency and database right.

© Crown copyright material is reproduced with the permission of Land Registry under delegated authority from the Controller of HMSO.

This material was last updated on [date] and may not be copied, distributed, sold or published without the formal permission of Land Registry and Ordnance Survey. Only an official copy of a title plan or register obtained from the Land Registry may be used for legal or other official purposes. © Crown Copyright Ordnance Survey.

**Legend**

- Acquired Land (Freehold and leasehold)
- Temporary Possession Land S15/S16



High Speed Two  
Phase One/ Phase 2A  
Injunction Mapping

Map Number:  
161

Page 255 of 268  
*Internal*

**HS2**

Registered in England. Registration number 06791686.  
Registered office: 2 Snowhill, Queensway, Birmingham B4 6QA.

Scale at A3: 1:5,000

Doc Number: PH1-HS2-LP-MAP-000-000085-P02

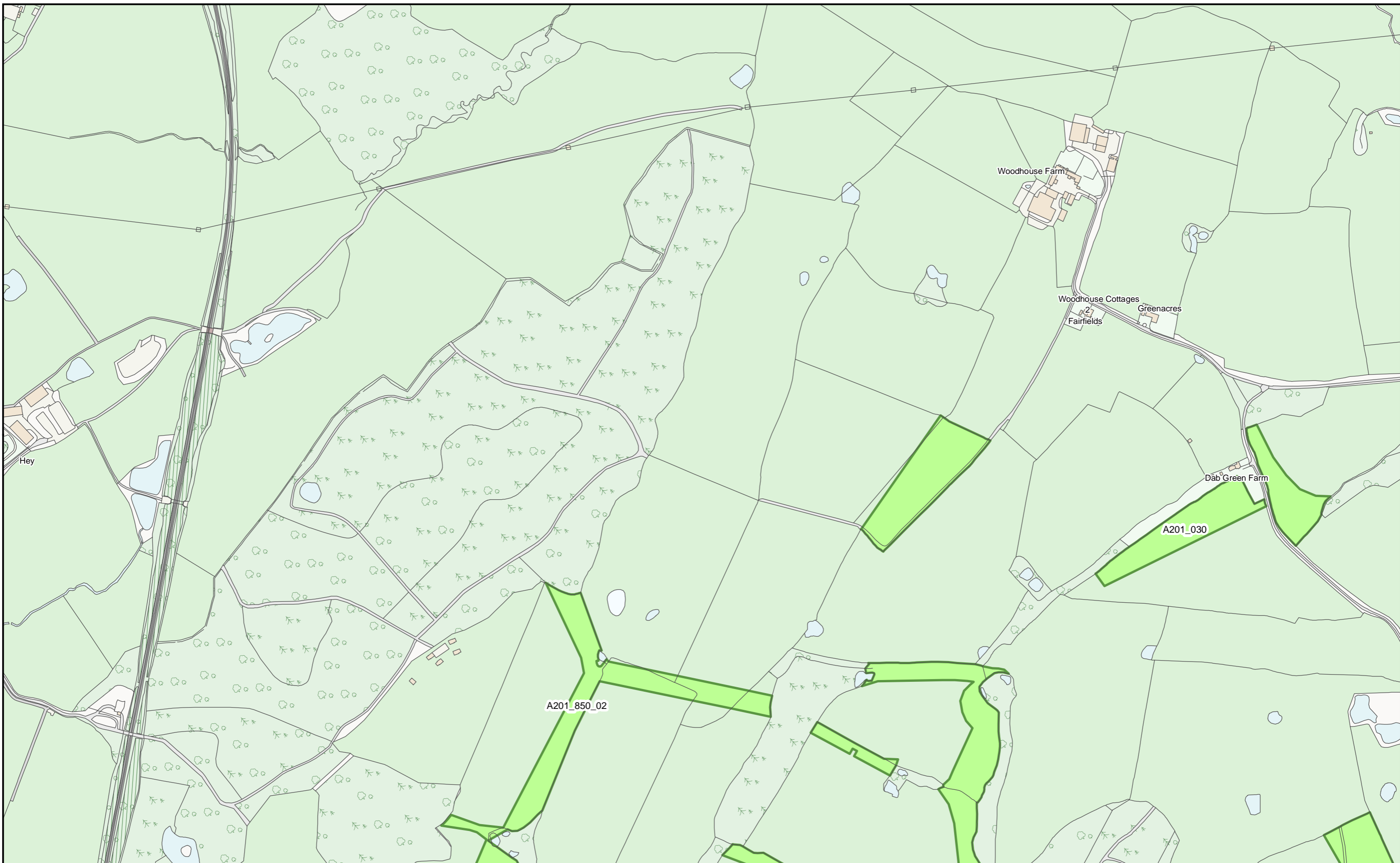
Date: 21/03/23

**SUPP-B-263**









HS2 Ltd accept no responsibility for any circumstances, which arise from the reproduction of this map after alteration, amendment or abbreviation or if it issued in part or issued incomplete in any way.

© Crown copyright and database rights 2023  
OS 100049190

Derived from (...cite the scale of the BGS data used...) scale BGS Digital Data under licence 2011/111 BP British Geological Survey, © NERC.

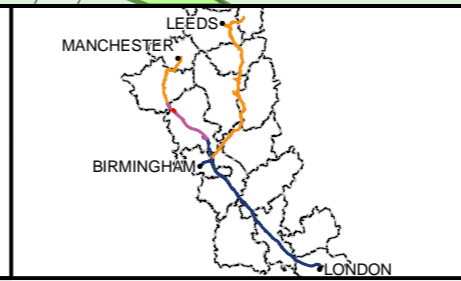
Contains Environment Agency information © Environment Agency and database right.

© Crown copyright material is reproduced with the permission of Land Registry under delegated authority from the Controller of HMSO.

This material was last updated on [date] and may not be copied, distributed, sold or published without the formal permission of Land Registry and Ordnance Survey. Only an official copy of a title plan or register obtained from the Land Registry may be used for legal or other official purposes. © Crown Copyright Ordnance Survey.

**Legend**

- Acquired Land (Freehold and leasehold)
- Temporary Possession Land S15/S16



High Speed Two  
Phase One/ Phase 2A  
Injunction Mapping

Map Number:  
162-R1

Page 258 of 268  
*Internal*

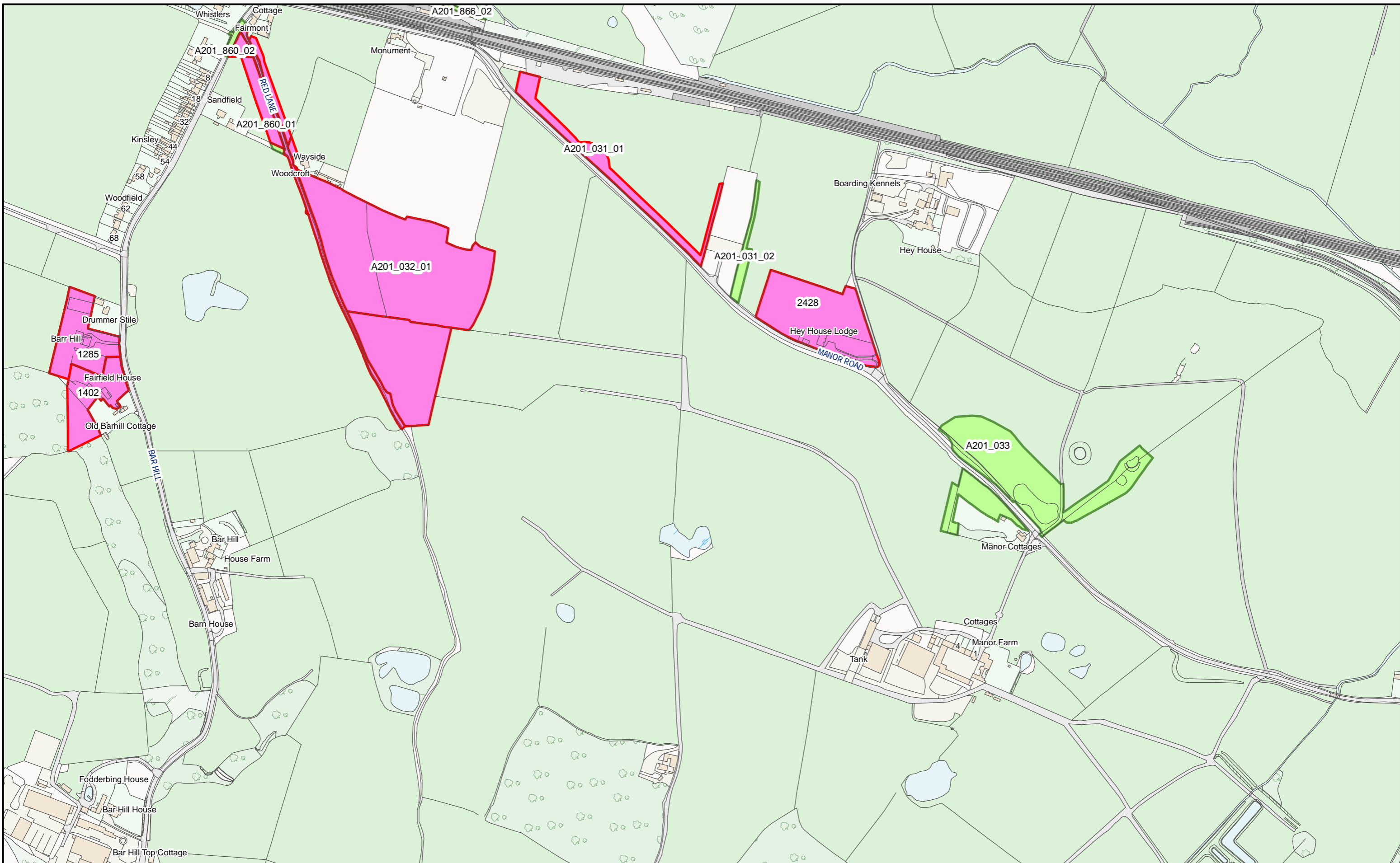
**HS2**

Registered in England. Registration number 06791686.  
Registered office: 2 Snowhill, Queensway, Birmingham B4 6GA.

Scale at A3: 1:5,000

Doc Number: PH1-HS2-LP-MAP-000-000085-P02      Date: 21/03/23

SUPP-B-266



HS2 Ltd accept no responsibility for any circumstances, which arise from the reproduction of this map after alteration, amendment or abbreviation or if it issued in part or issued incomplete in any way.

© Crown copyright and database rights 2023  
OS 100049190

Derived from (...cite the scale of the BGS data used...) scale BGS Digital Data under licence 2011/111 BP British Geological Survey, © NERC.

Contains Environment Agency information © Environment Agency and database right.

© Crown copyright material is reproduced with the permission of Land Registry under delegated authority from the Controller of HMSO.

This material was last updated on [date] and may not be copied, distributed, sold or published without the formal permission of Land Registry and Ordnance Survey. Only an official copy of a title plan or register obtained from the Land Registry may be used for legal or other official purposes. © Crown Copyright Ordnance Survey.

**Legend**

- Acquired Land (Freehold and leasehold)
- Temporary Possession Land S15/S16



High Speed Two  
Phase One/ Phase 2A  
Injunction Mapping

Map Number:  
163

Page 259 of 268  
*Internal*

**HS2**

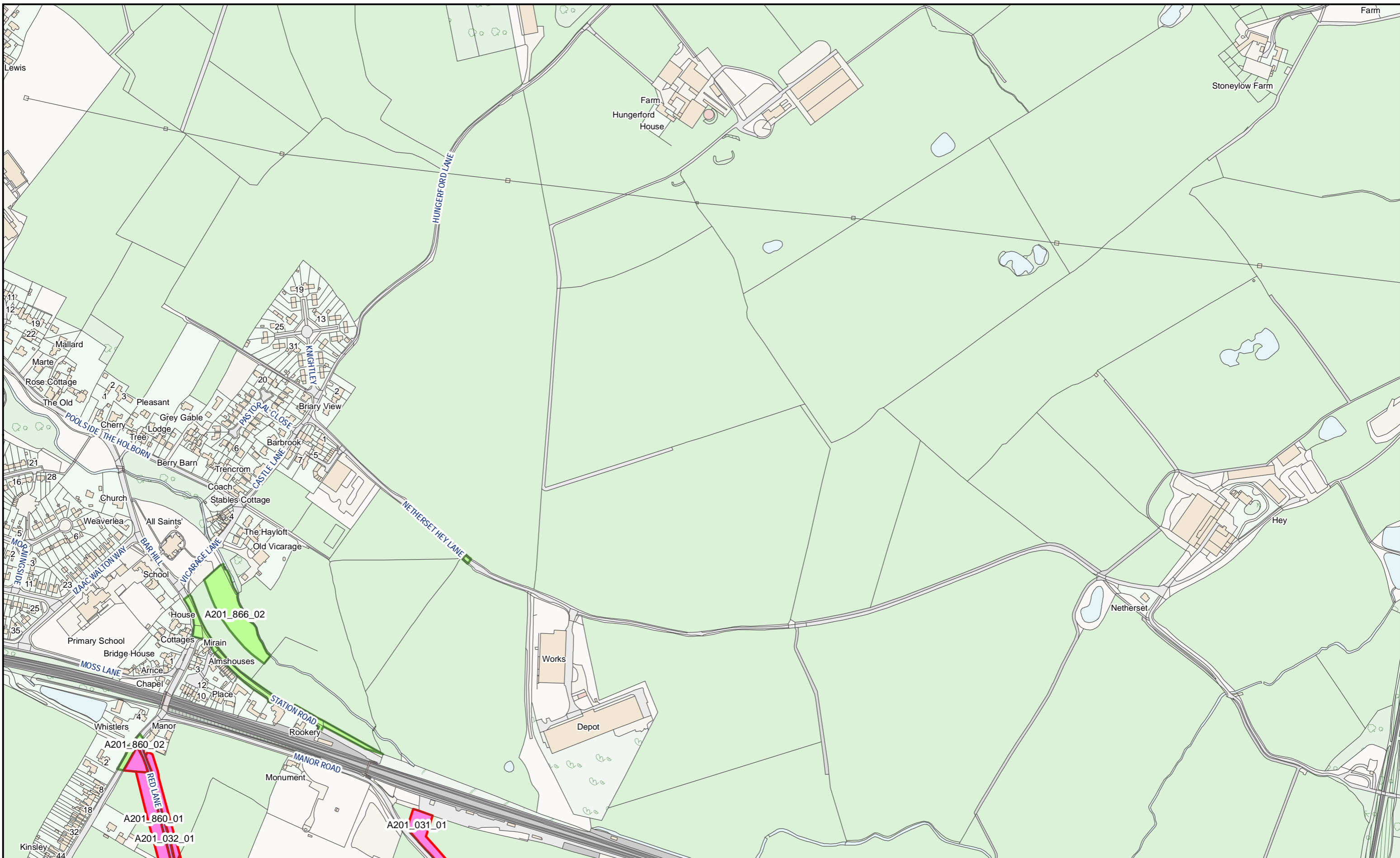
Registered in England. Registration number 06791686.  
Registered office: 2 Snowhill, Queensway, Birmingham B4 6GA.

Scale at A3: 1:5,000

Doc Number: PH1-HS2-LP-MAP-000-000085-P02

Date: 21/03/23

**SUPP-B-267**



HS2 Ltd accept no responsibility for any circumstances, which arise from the reproduction of this map after alteration, amendment or abbreviation or if it issued in part or issued incomplete in any way.

© Crown copyright and database rights 2023  
OS 100049190

Derived from (...cite the scale of the BGS data used...) scale BGS Digital Data under licence 2011/111 BP British Geological Survey, © NERC.

Contains Environment Agency information © Environment Agency and database right.

© Crown copyright material is reproduced with the permission of Land Registry under delegated authority from the Controller of HMSO.

This material was last updated on [date] and may not be copied, distributed, sold or published without the formal permission of Land Registry and Ordnance Survey. Only an official copy of a title plan or register obtained from the Land Registry may be used for legal or other official purposes. © Crown Copyright Ordnance Survey.

**Legend**

- Acquired Land (Freehold and leasehold)
- Temporary Possession Land S15/S16



High Speed Two  
Phase One/ Phase 2A  
Injunction Mapping

Map Number:  
163-R1

Page 260 of 268  
*Internal*

**HS2**

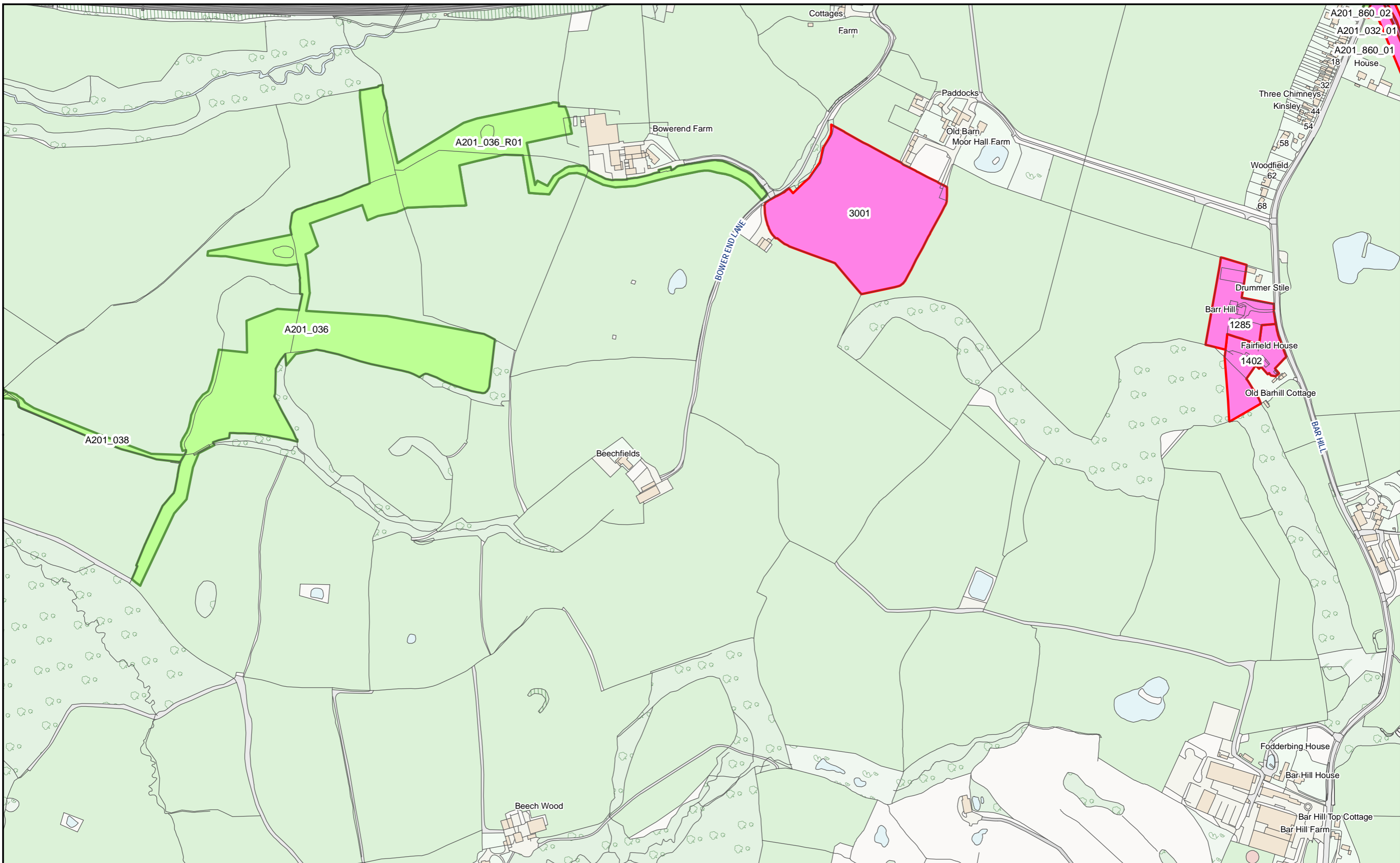
Registered in England. Registration number 06791686.  
Registered office: 2 Snowhill, Queensway, Birmingham B4 6GA.

Scale at A3: 1:5,000

Doc Number: PH1-HS2-LP-MAP-000-000085-P02

Date: 21/03/23

SUPP-B-268



HS2 Ltd accept no responsibility for any circumstances, which arise from the reproduction of this map after alteration, amendment or abbreviation or if it issued in part or issued incomplete in any way.  
 © Crown copyright and database rights 2023  
 OS 100049190  
 Derived from (...cite the scale of the BGS data used...) scale BGS Digital Data under licence 2011/111 BP British Geological Survey, © NERC.  
 Contains Environment Agency information © Environment Agency and database right.  
 © Crown copyright material is reproduced with the permission of Land Registry under delegated authority from the Controller of HMSO.  
 This material was last updated on [date] and may not be copied, distributed, sold or published without the formal permission of Land Registry and Ordnance Survey. Only an official copy of a title plan or register obtained from the Land Registry may be used for legal or other official purposes. © Crown Copyright Ordnance Survey.

**Legend**

- Acquired Land (Freehold and leasehold)
- Temporary Possession Land S15/S16



High Speed Two  
 Phase One/ Phase 2A  
 Injunction Mapping

Map Number:  
 164

Page 261 of 268  
*Internal*

**HS2**

Registered in England. Registration number 06791686.  
 Registered office: 2 Snowhill, Queensway, Birmingham B4 6GA.

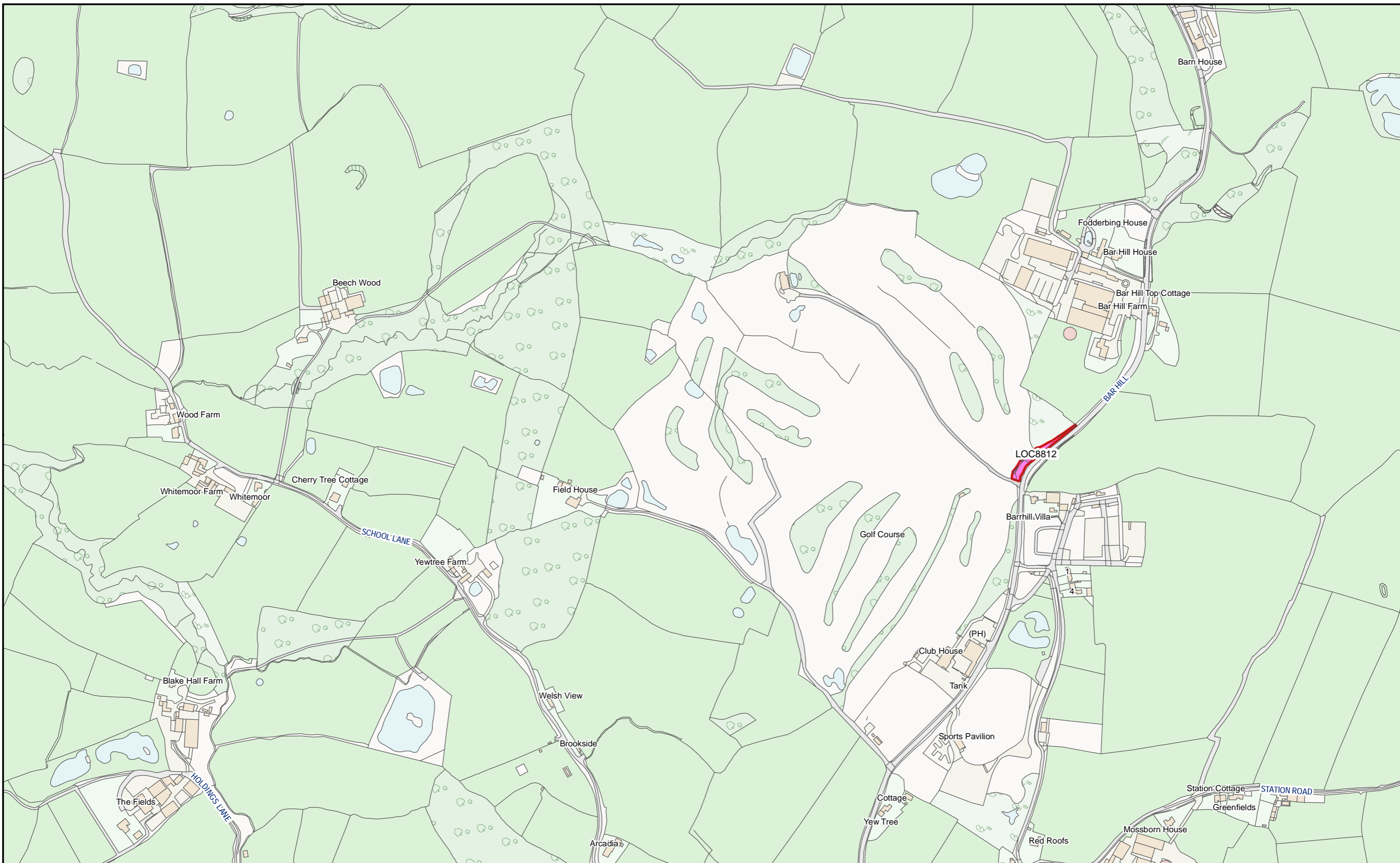
Scale at A3: 1:5,000

0 50 100 150  
 Metres

Doc Number: PH1-HS2-LP-MAP-000-000085-P02

Date: 21/03/23

**SUPP-B-269**



HS2 Ltd accept no responsibility for any circumstances, which arise from the reproduction of this map after alteration, amendment or abbreviation or if it issued in part or issued incomplete in any way.

© Crown copyright and database rights 2023  
OS 100049190

Derived from (...cite the scale of the BGS data used...) scale BGS Digital Data under licence 2011/111 BP British Geological Survey, © NERC.

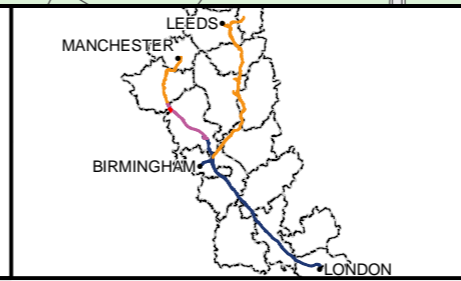
Contains Environment Agency information © Environment Agency and database right.

© Crown copyright material is reproduced with the permission of Land Registry under delegated authority from the Controller of HMSO.

This material was last updated on [date] and may not be copied, distributed, sold or published without the formal permission of Land Registry and Ordnance Survey. Only an official copy of a title plan or register obtained from the Land Registry may be used for legal or other official purposes. © Crown Copyright Ordnance Survey.

**Legend**

- Acquired Land (Freehold and leasehold)
- Temporary Possession Land S15/S16



High Speed Two  
Phase One/ Phase 2A  
Injunction Mapping

Map Number:  
164-L1

Page 262 of 268  
*Internal*

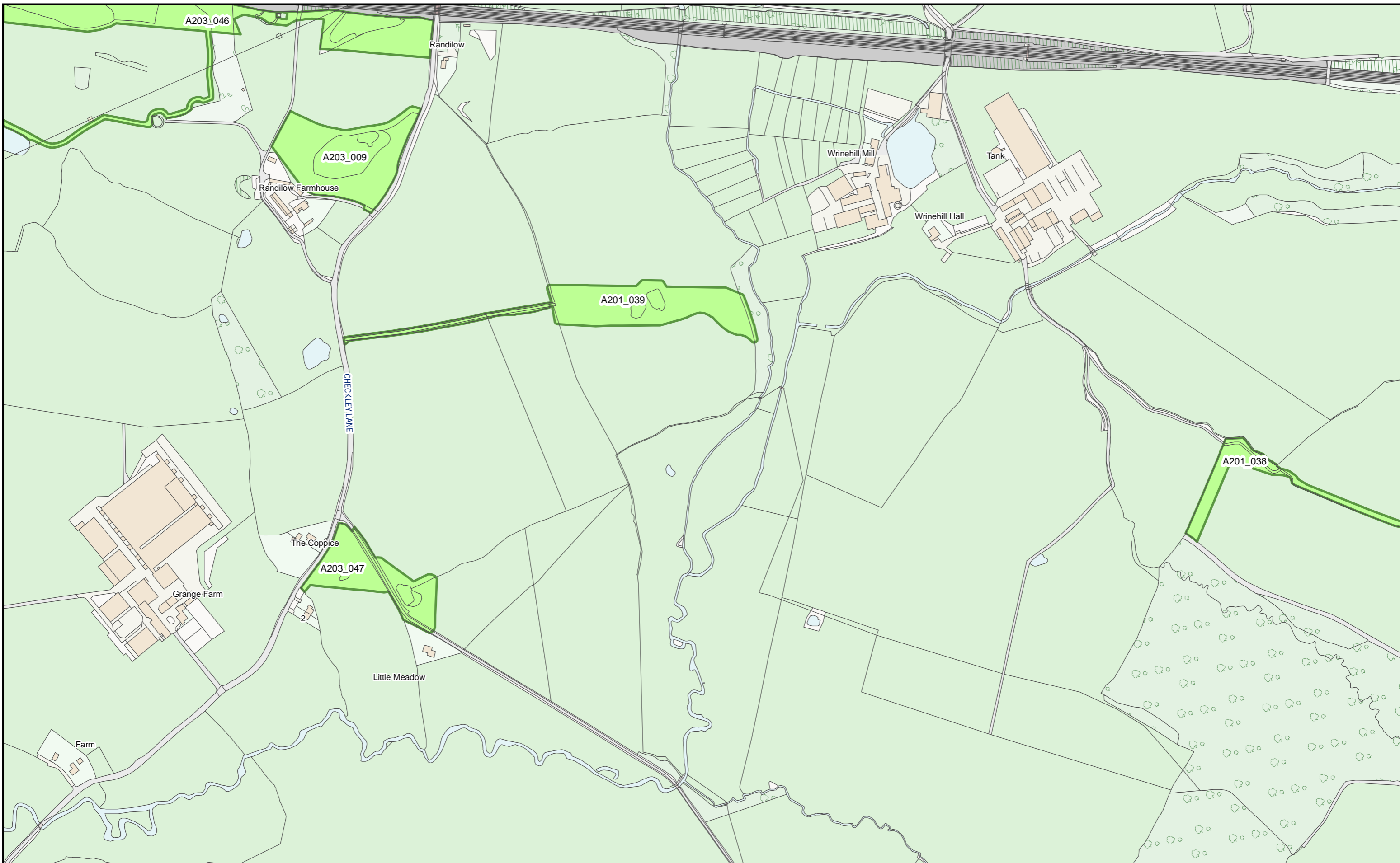
**HS2**

Registered in England. Registration number 06791686.  
Registered office: 2 Snowhill, Queensway, Birmingham B4 6GA.

Scale at A3: 1:5,000

Doc Number: PH1-HS2-LP-MAP-000-000085-P02      Date: 21/03/23

SUPP-B-270



HS2 Ltd accept no responsibility for any circumstances, which arise from the reproduction of this map after alteration, amendment or abbreviation or if it issued in part or issued incomplete in any way.

© Crown copyright and database rights 2023  
OS 100049190

Derived from (...cite the scale of the BGS data used...) scale BGS Digital Data under licence 2011/111 BP British Geological Survey, © NERC.

Contains Environment Agency information © Environment Agency and database right.

© Crown copyright material is reproduced with the permission of Land Registry under delegated authority from the Controller of HMSO.

This material was last updated on [date] and may not be copied, distributed, sold or published without the formal permission of Land Registry and Ordnance Survey. Only an official copy of a title plan or register obtained from the Land Registry may be used for legal or other official purposes. © Crown Copyright Ordnance Survey.

**Legend**

- Acquired Land (Freehold and leasehold)
- Temporary Possession Land S15/S16



High Speed Two  
Phase One/ Phase 2A  
Injunction Mapping

Map Number:  
165

Page 263 of 268  
*Internal*

**HS2**

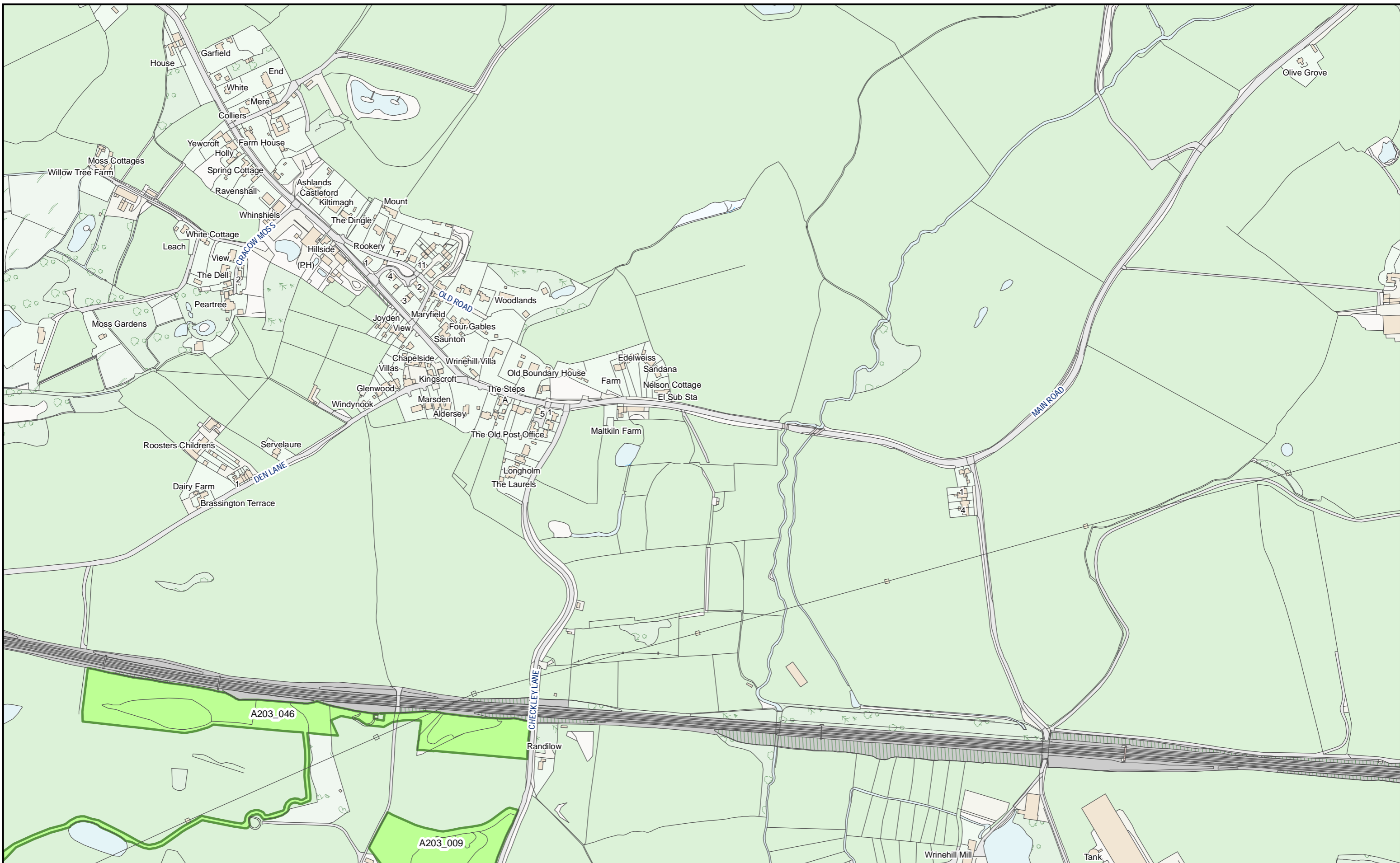
Registered in England. Registration number 06791686.  
Registered office: 2 Snowhill, Queensway, Birmingham B4 6GA.

Scale at A3: 1:5,000

Doc Number: PH1-HS2-LP-MAP-000-000085-P02

Date: 21/03/23

**SUPP-B-271**



HS2 Ltd accept no responsibility for any circumstances, which arise from the reproduction of this map after alteration, amendment or abbreviation or if it issued in part or issued incomplete in any way.

© Crown copyright and database rights 2023  
OS 100049190

Derived from (...cite the scale of the BGS data used...) scale BGS Digital Data under licence 2011/111 BP British Geological Survey, © NERC.

Contains Environment Agency information © Environment Agency and database right.

© Crown copyright material is reproduced with the permission of Land Registry under delegated authority from the Controller of HMSO.

This material was last updated on [date] and may not be copied, distributed, sold or published without the formal permission of Land Registry and Ordnance Survey. Only an official copy of a title plan or register obtained from the Land Registry may be used for legal or other official purposes. © Crown Copyright Ordnance Survey.

**Legend**

- Acquired Land (Freehold and leasehold)
- Temporary Possession Land S15/S16



High Speed Two  
Phase One/ Phase 2A  
Injunction Mapping

Map Number:  
165-R1

Page 264 of 268  
*Internal*

**HS2**

Registered in England. Registration number 06791686.  
Registered office: 2 Snowhill, Queensway, Birmingham B4 6GA.

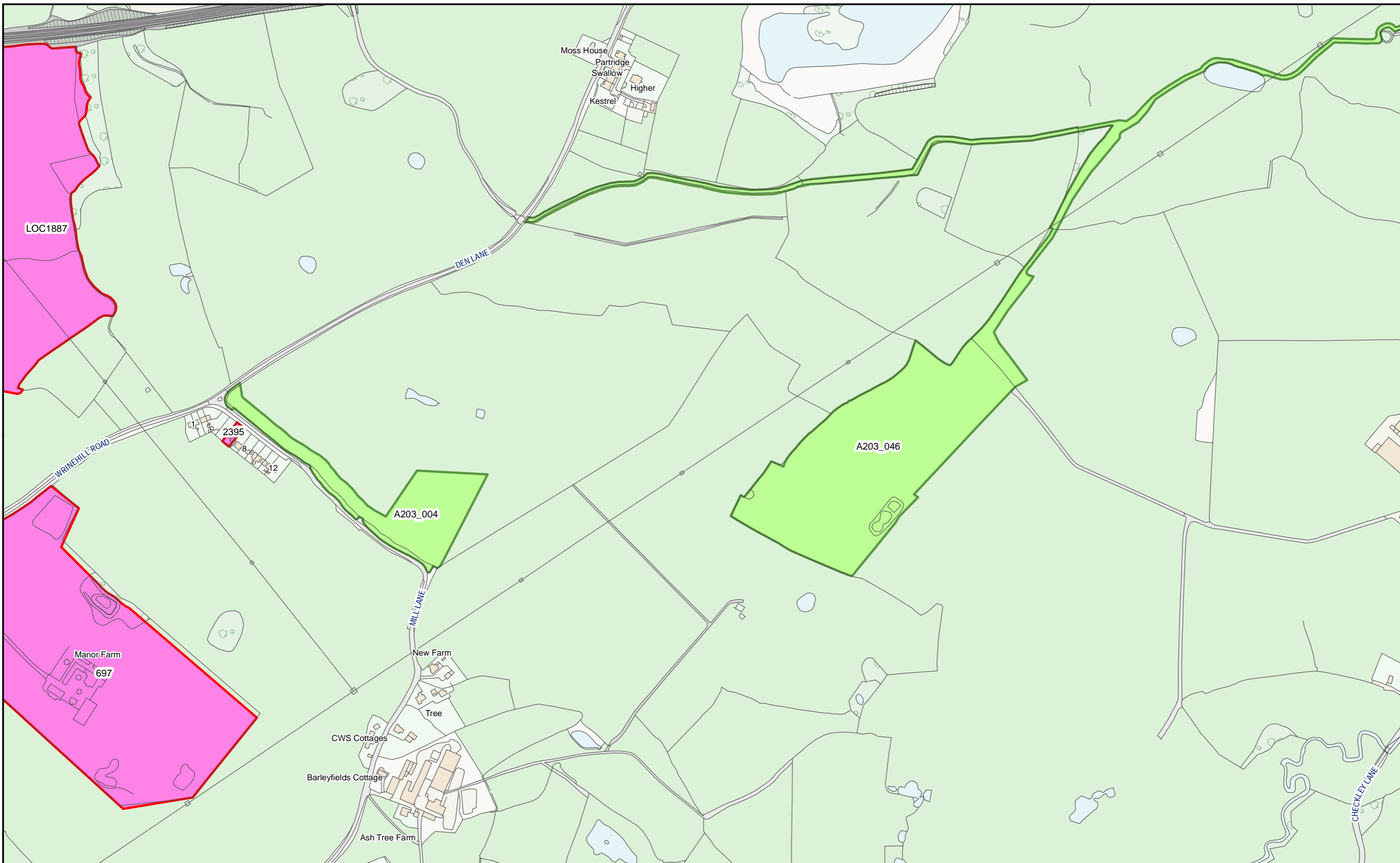
Scale at A3: 1:5,000

Doc Number: PH1-HS2-LP-MAP-000-000085-P02

Date: 21/03/23

**SUPP-B-272**





HS2 Ltd accept no responsibility for any circumstances, which arise from the reproduction of this map after alteration, amendment or abbreviation or if it issued in part or issued incomplete in any way.

© Crown copyright and database rights 2023  
OS 100049190

Derived from (...cite the scale of the BGS data used...) scale BGS Digital Data under licence 2011/111 BP British Geological Survey, © NERC.

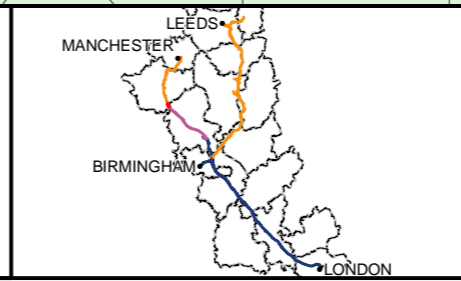
Contains Environment Agency information © Environment Agency and database right.

© Crown copyright material is reproduced with the permission of Land Registry under delegated authority from the Controller of HMSO.

This material was last updated on [date] and may not be copied, distributed, sold or published without the formal permission of Land Registry and Ordnance Survey. Only an official copy of a title plan or register obtained from the Land Registry may be used for legal or other official purposes. © Crown Copyright Ordnance Survey.

**Legend**

- Acquired Land (Freehold and leasehold)
- Temporary Possession Land S15/S16



High Speed Two  
Phase One/ Phase 2A  
Injunction Mapping

Map Number:  
166

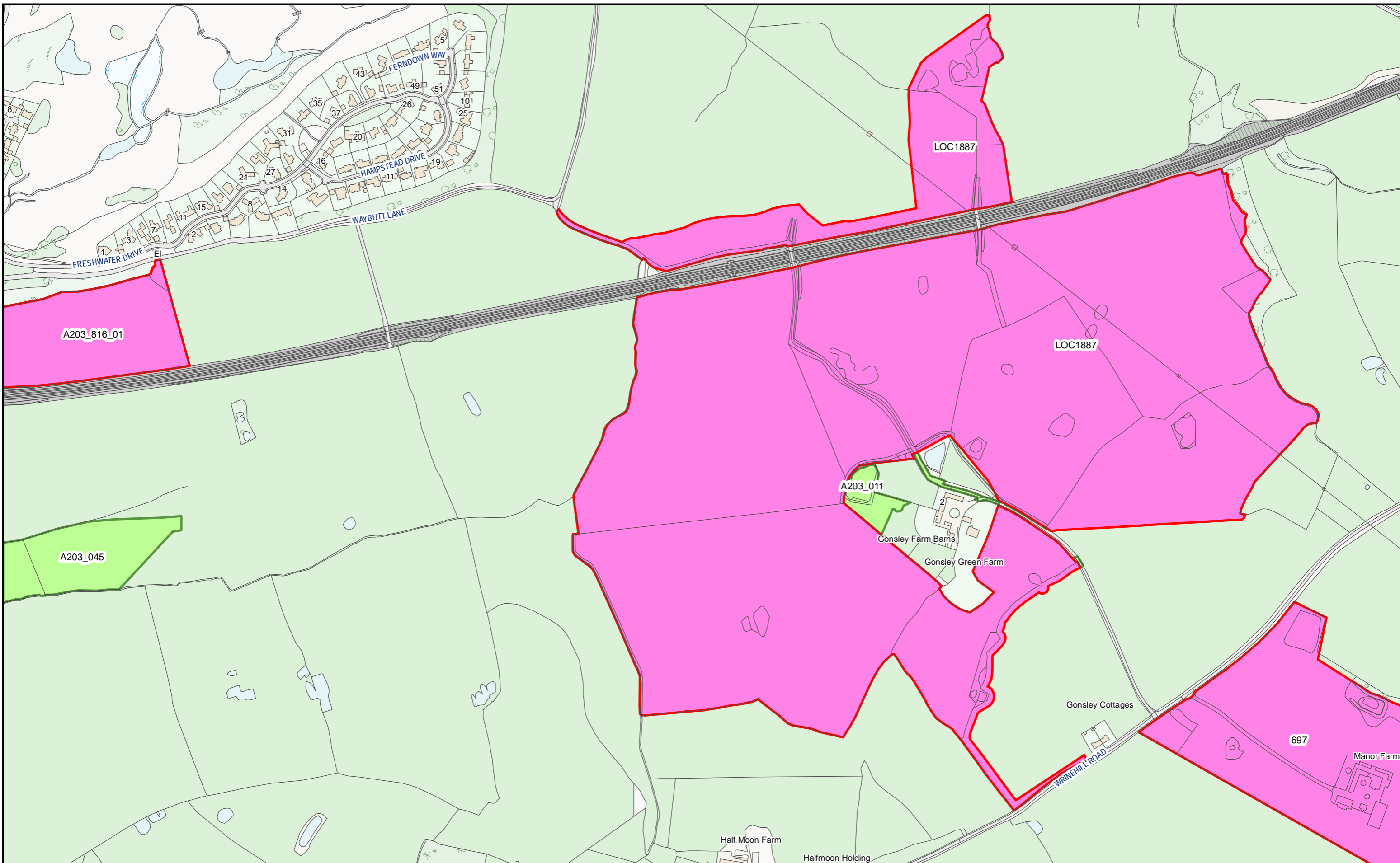
Page 265 of 268  
*Internal*

**HS2**

Registered in England. Registration number 06791686.  
Registered office: 2 Snowhill, Queensway, Birmingham B4 6GA.

Scale at A3: 1:5,000

Doc Number: PH1-HS2-LP-MAP-000-000085-P02      Date: 21/03/23



HS2 Ltd accept no responsibility for any circumstances, which arise from the reproduction of this map after alteration, amendment or abbreviation or if it issued in part or issued incomplete in any way.

© Crown copyright and database rights 2023  
OS 100049190

Derived from (...cite the scale of the BGS data used...) scale BGS Digital Data under licence 2011/111 BP British Geological Survey, © NERC.

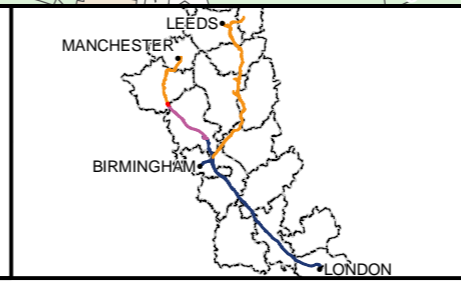
Contains Environment Agency information © Environment Agency and database right.

© Crown copyright material is reproduced with the permission of Land Registry under delegated authority from the Controller of HMSO.

This material was last updated on [date] and may not be copied, distributed, sold or published without the formal permission of Land Registry and Ordnance Survey. Only an official copy of a title plan or register obtained from the Land Registry may be used for legal or other official purposes. © Crown Copyright Ordnance Survey.

**Legend**

- Acquired Land (Freehold and leasehold)
- Temporary Possession Land S15/S16



High Speed Two  
Phase One/ Phase 2A  
Injunction Mapping

Map Number:  
167

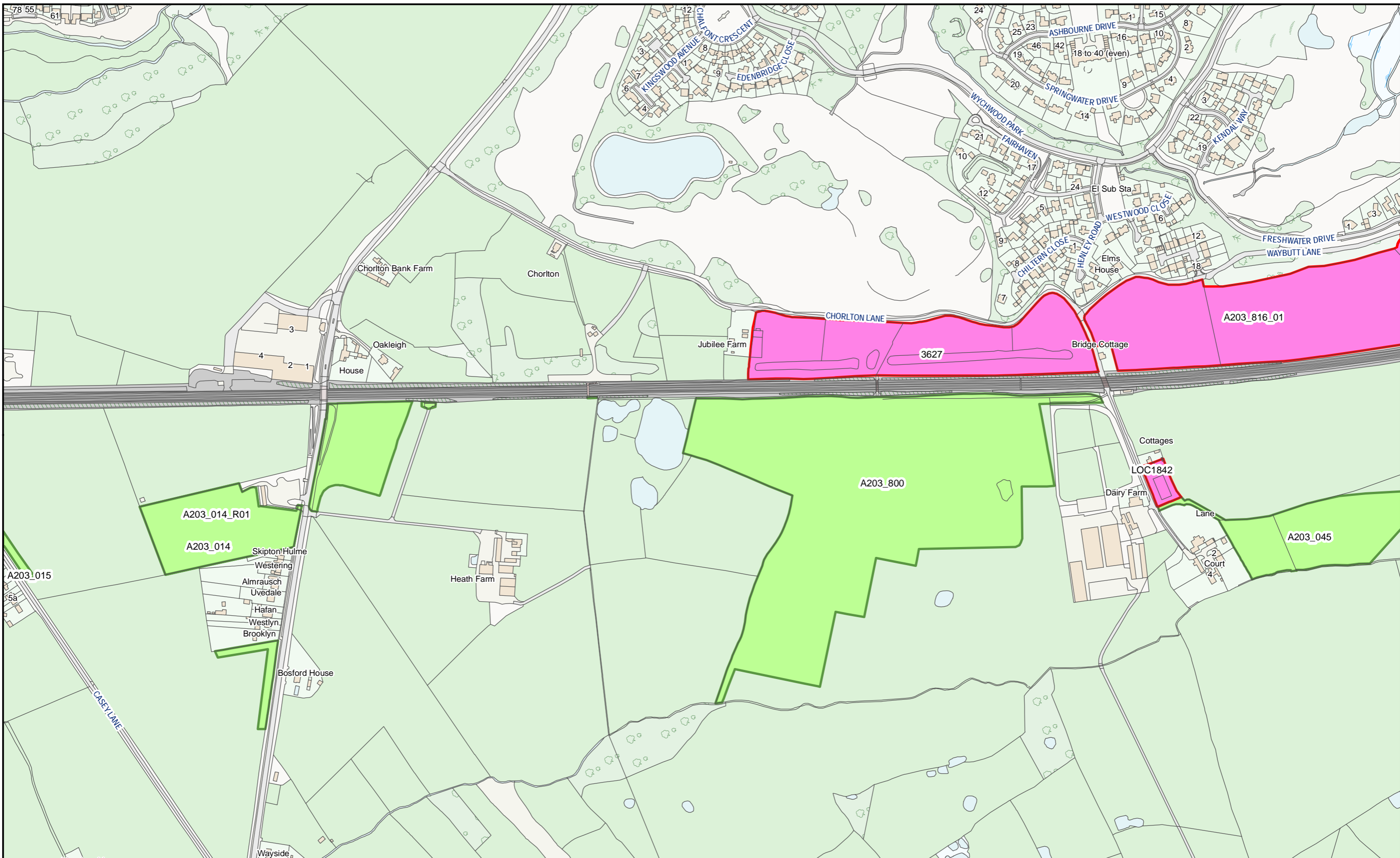
Page 266 of 268  
*Internal*

**HS2**

Registered in England. Registration number 06791686.  
Registered office: 2 Snowhill, Queensway, Birmingham B4 6GA.

Scale at A3: 1:5,000

Doc Number: PH1-HS2-LP-MAP-000-000085-P02  
Date: 21/03/23



HS2 Ltd accept no responsibility for any circumstances, which arise from the reproduction of this map after alteration, amendment or abbreviation or if it issued in part or issued incomplete in any way.

© Crown copyright and database rights 2023  
OS 100049190

Derived from (...cite the scale of the BGS data used...) scale BGS Digital Data under licence 2011/111 BP British Geological Survey, © NERC.

Contains Environment Agency information © Environment Agency and database right.

© Crown copyright material is reproduced with the permission of Land Registry under delegated authority from the Controller of HMSO.

This material was last updated on [date] and may not be copied, distributed, sold or published without the formal permission of Land Registry and Ordnance Survey. Only an official copy of a title plan or register obtained from the Land Registry may be used for legal or other official purposes. © Crown Copyright Ordnance Survey.

**Legend**

- Acquired Land (Freehold and leasehold)
- Temporary Possession Land S15/S16



High Speed Two  
Phase One/ Phase 2A  
Injunction Mapping

Map Number:  
168

Page 267 of 268  
*Internal*

**HS2**

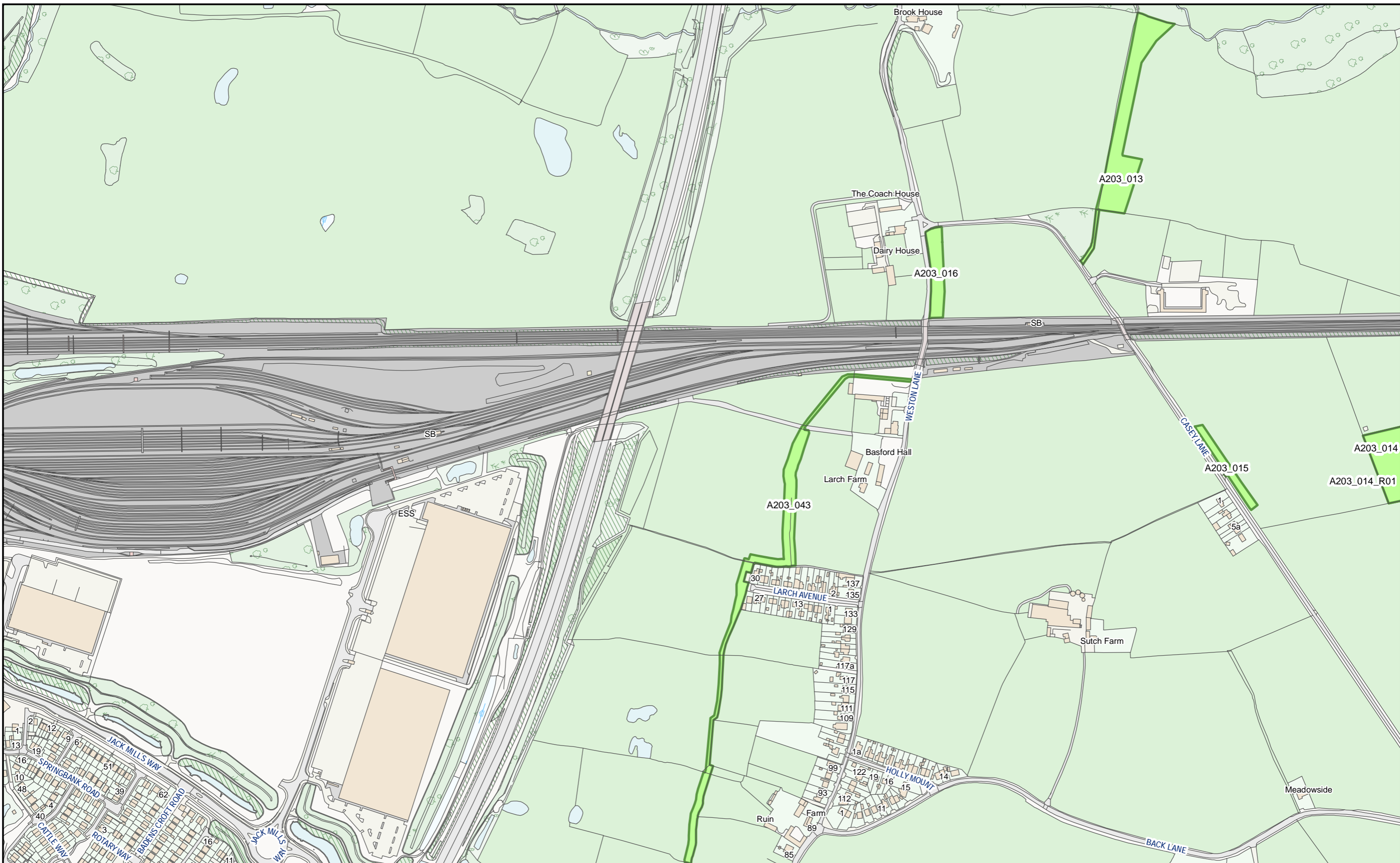
Registered in England. Registration number 06791686.  
Registered office: 2 Snowhill, Queensway, Birmingham B4 6GA.

Scale at A3: 1:5,000

Doc Number: PH1-HS2-LP-MAP-000-000085-P02

Date: 21/03/23

**SUPP-B-275**



HS2 Ltd accept no responsibility for any circumstances, which arise from the reproduction of this map after alteration, amendment or abbreviation or if it issued in part or issued incomplete in any way.

© Crown copyright and database rights 2023  
OS 100049190

Derived from (...cite the scale of the BGS data used...) scale BGS Digital Data under licence 2011/111 BP British Geological Survey, © NERC.

Contains Environment Agency information © Environment Agency and database right.

© Crown copyright material is reproduced with the permission of Land Registry under delegated authority from the Controller of HMSO.

This material was last updated on [date] and may not be copied, distributed, sold or published without the formal permission of Land Registry and Ordnance Survey. Only an official copy of a title plan or register obtained from the Land Registry may be used for legal or other official purposes. © Crown Copyright Ordnance Survey.

**Legend**

- Acquired Land (Freehold and leasehold)
- Temporary Possession Land S15/S16



High Speed Two  
Phase One/ Phase 2A  
Injunction Mapping

Map Number:  
169

Page 268 of 268  
*Internal*

**HS2**

Registered in England. Registration number 06791686.  
Registered office: 2 Snowhill, Queensway, Birmingham B4 6GA.

Scale at A3: 1:5,000

Doc Number: PH1-HS2-LP-MAP-000-000085-P02

Date: 21/03/23

**SUPP-B-276**