
















- Legend**
-  Application Boundary
 -  Existing vegetation
 -  Proposed trees
 -  Proposed planting
 -  Proposed amenity grass areas
 -  Private rear gardens
 -  Raised table crossing
 -  Play area
 -  Picnic benches
 -  Bollards as vehicular barrier
 -  3.5m wide foot and cycle path
 -  Permeable paving access
 -  Permeable paving to loop road



Jacks, Takeley

Illustrative Landscape Masterplan

