

Map ID	Details	Quadrant Reference (Compass Direction)	Estimated Distance From Site	Contact	NGR
102	OS Water Network Lines Watercourse Form: Inland river Watercourse Length: 153.4 Watercourse Level: On ground surface Permanent: True Watercourse Name: River Stort Catchment Name: Thames Primacy: 1	A12SW (W)	723	5	550069 224281
103	OS Water Network Lines Watercourse Form: Inland river Watercourse Length: 341.7 Watercourse Level: On ground surface Permanent: True Watercourse Name: River Stort Catchment Name: Thames Primacy: 1	A12SW (W)	723	5	550070 224275
104	OS Water Network Lines Watercourse Form: Inland river Watercourse Length: 5.0 Watercourse Level: Underground Permanent: True Watercourse Name: Not Supplied Catchment Name: Thames Primacy: 1	A12NW (W)	736	5	550049 224505
105	OS Water Network Lines Watercourse Form: Inland river Watercourse Length: 39.4 Watercourse Level: On ground surface Permanent: True Watercourse Name: Not Supplied Catchment Name: Thames Primacy: 1	A12SW (W)	739	5	550042 224358
106	OS Water Network Lines Watercourse Form: Inland river Watercourse Length: 9.8 Watercourse Level: On ground surface Permanent: True Watercourse Name: Not Supplied Catchment Name: Thames Primacy: 1	A12NW (W)	740	5	550045 224507
107	OS Water Network Lines Watercourse Form: Inland river Watercourse Length: 71.1 Watercourse Level: On ground surface Permanent: True Watercourse Name: Not Supplied Catchment Name: Thames Primacy: 1	A9NE (SE)	749	5	551541 224014
108	OS Water Network Lines Watercourse Form: Inland river Watercourse Length: 239.5 Watercourse Level: On ground surface Permanent: True Watercourse Name: River Stort Catchment Name: Thames Primacy: 1	A12NW (W)	750	5	550036 224511
109	OS Water Network Lines Watercourse Form: Inland river Watercourse Length: 10.9 Watercourse Level: On ground surface Permanent: True Watercourse Name: Not Supplied Catchment Name: Thames Primacy: 1	A14SE (E)	755	5	551656 224222
110	OS Water Network Lines Watercourse Form: Inland river Watercourse Length: 16.4 Watercourse Level: Not Supplied Permanent: True Watercourse Name: Not Supplied Catchment Name: Thames Primacy: 2	A14SE (E)	755	5	551656 224222

Map ID	Details	Quadrant Reference (Compass Direction)	Estimated Distance From Site	Contact	NGR
111	OS Water Network Lines Watercourse Form: Inland river Watercourse Length: 129.5 Watercourse Level: On ground surface Permanent: True Watercourse Name: River Stort Catchment Name: Thames Primacy: 1	A12NW (W)	757	5	550064 224664
112	OS Water Network Lines Watercourse Form: Inland river Watercourse Length: 21.5 Watercourse Level: Underground Permanent: True Watercourse Name: Not Supplied Catchment Name: Thames Primacy: 1	A14SE (E)	760	5	551658 224212
113	OS Water Network Lines Watercourse Form: Inland river Watercourse Length: 57.7 Watercourse Level: On ground surface Permanent: True Watercourse Name: Not Supplied Catchment Name: Thames Primacy: 1	A7SE (SW)	767	5	550425 223736
114	OS Water Network Lines Watercourse Form: Inland river Watercourse Length: 13.5 Watercourse Level: Not Supplied Permanent: True Watercourse Name: Not Supplied Catchment Name: Thames Primacy: 2	A14SE (E)	770	5	551669 224212
115	OS Water Network Lines Watercourse Form: Inland river Watercourse Length: 42.6 Watercourse Level: On ground surface Permanent: True Watercourse Name: Not Supplied Catchment Name: Thames Primacy: 1	A7SE (SW)	773	5	550377 223756
116	OS Water Network Lines Watercourse Form: Inland river Watercourse Length: 38.5 Watercourse Level: On ground surface Permanent: True Watercourse Name: Not Supplied Catchment Name: Thames Primacy: 1	A14SE (E)	777	5	551671 224194
117	OS Water Network Lines Watercourse Form: Inland river Watercourse Length: 3.3 Watercourse Level: On ground surface Permanent: True Watercourse Name: Not Supplied Catchment Name: Thames Primacy: 2	A7NW (SW)	779	5	550127 223991
118	OS Water Network Lines Watercourse Form: Inland river Watercourse Length: 15.9 Watercourse Level: On ground surface Permanent: True Watercourse Name: Not Supplied Catchment Name: Thames Primacy: 1	A7SE (SW)	779	5	550377 223750
119	OS Water Network Lines Watercourse Form: Inland river Watercourse Length: 7.4 Watercourse Level: On ground surface Permanent: True Watercourse Name: River Stort Catchment Name: Thames Primacy: 1	A7NW (SW)	780	5	550130 223983

Map ID	Details	Quadrant Reference (Compass Direction)	Estimated Distance From Site	Contact	NGR
120	OS Water Network Lines Watercourse Form: Inland river Watercourse Length: 3.5 Watercourse Level: On ground surface Permanent: True Watercourse Name: Not Supplied Catchment Name: Thames Primacy: 1	A7NW (SW)	780	5	550130 223983
121	OS Water Network Lines Watercourse Form: Inland river Watercourse Length: 41.2 Watercourse Level: Not Supplied Permanent: True Watercourse Name: Not Supplied Catchment Name: Thames Primacy: 2	A14SE (E)	782	5	551678 224202
122	OS Water Network Lines Watercourse Form: Inland river Watercourse Length: 27.7 Watercourse Level: On ground surface Permanent: True Watercourse Name: Not Supplied Catchment Name: Thames Primacy: 1	A12NW (W)	783	5	550065 224739
123	OS Water Network Lines Watercourse Form: Inland river Watercourse Length: 48.2 Watercourse Level: On ground surface Permanent: True Watercourse Name: Not Supplied Catchment Name: Thames Primacy: 1	A7NW (SW)	784	5	550127 223981
124	OS Water Network Lines Watercourse Form: Inland river Watercourse Length: 43.1 Watercourse Level: On ground surface Permanent: True Watercourse Name: Not Supplied Catchment Name: Thames Primacy: 1	A7SE (SW)	784	5	550387 223738
125	OS Water Network Lines Watercourse Form: Inland river Watercourse Length: 6.9 Watercourse Level: Underground Permanent: True Watercourse Name: Not Supplied Catchment Name: Thames Primacy: 1	A7SE (SW)	792	5	550341 223756
126	OS Water Network Lines Watercourse Form: Inland river Watercourse Length: 26.7 Watercourse Level: On ground surface Permanent: True Watercourse Name: Not Supplied Catchment Name: Thames Primacy: 1	A12NW (W)	795	5	550016 224638
127	OS Water Network Lines Watercourse Form: Inland river Watercourse Length: 23.6 Watercourse Level: On ground surface Permanent: True Watercourse Name: Not Supplied Catchment Name: Thames Primacy: 1	A7SE (SW)	796	5	550334 223756
128	OS Water Network Lines Watercourse Form: Inland river Watercourse Length: 4.1 Watercourse Level: On ground surface Permanent: True Watercourse Name: River Stort Catchment Name: Thames Primacy: 1	A12NW (W)	804	5	550039 224730

Map ID	Details	Quadrant Reference (Compass Direction)	Estimated Distance From Site	Contact	NGR
129	OS Water Network Lines Watercourse Form: Inland river Watercourse Length: 193.3 Watercourse Level: On ground surface Permanent: True Watercourse Name: River Stort Catchment Name: Thames Primacy: 1	A12NW (W)	806	5	550038 224734
130	OS Water Network Lines Watercourse Form: Inland river Watercourse Length: 303.3 Watercourse Level: On ground surface Permanent: True Watercourse Name: Not Supplied Catchment Name: Thames Primacy: 1	A12NW (W)	806	5	550038 224734
131	OS Water Network Lines Watercourse Form: Inland river Watercourse Length: 66.9 Watercourse Level: On ground surface Permanent: True Watercourse Name: River Stort Catchment Name: Thames Primacy: 1	A7SE (SW)	811	5	550311 223754
132	OS Water Network Lines Watercourse Form: Inland river Watercourse Length: 67.2 Watercourse Level: On ground surface Permanent: True Watercourse Name: Not Supplied Catchment Name: Thames Primacy: 1	A14SE (E)	812	5	551697 224166
133	OS Water Network Lines Watercourse Form: Inland river Watercourse Length: 40.6 Watercourse Level: On ground surface Permanent: True Watercourse Name: Not Supplied Catchment Name: Thames Primacy: 1	A7SE (SW)	820	5	550399 223690
134	OS Water Network Lines Watercourse Form: Inland river Watercourse Length: 89.5 Watercourse Level: On ground surface Permanent: True Watercourse Name: Not Supplied Catchment Name: Thames Primacy: 2	A7SE (SW)	822	5	550405 223685
135	OS Water Network Lines Watercourse Form: Inland river Watercourse Length: 106.9 Watercourse Level: On ground surface Permanent: True Watercourse Name: Not Supplied Catchment Name: Thames Primacy: 1	A7SE (SW)	827	5	550368 223700
136	OS Water Network Lines Watercourse Form: Inland river Watercourse Length: 82.7 Watercourse Level: On ground surface Permanent: True Watercourse Name: Not Supplied Catchment Name: Thames Primacy: 1	A7SE (SW)	833	5	550350 223703
137	OS Water Network Lines Watercourse Form: Inland river Watercourse Length: 688.0 Watercourse Level: On ground surface Permanent: True Watercourse Name: River Stort Catchment Name: Thames Primacy: 1	A7SE (SW)	865	5	550269 223719

Map ID	Details	Quadrant Reference (Compass Direction)	Estimated Distance From Site	Contact	NGR
138	OS Water Network Lines Watercourse Form: Inland river Watercourse Length: 17.3 Watercourse Level: Underground Permanent: True Watercourse Name: Not Supplied Catchment Name: Thames Primacy: 1	A14SE (E)	873	5	551744 224119
139	OS Water Network Lines Watercourse Form: Inland river Watercourse Length: 99.8 Watercourse Level: On ground surface Permanent: True Watercourse Name: Not Supplied Catchment Name: Thames Primacy: 1	A14SE (E)	890	5	551758 224109
140	OS Water Network Lines Watercourse Form: Inland river Watercourse Length: 29.1 Watercourse Level: On ground surface Permanent: True Watercourse Name: Not Supplied Catchment Name: Thames Primacy: 2	A7SE (SW)	905	5	550346 223622
141	OS Water Network Lines Watercourse Form: Inland river Watercourse Length: 114.4 Watercourse Level: On ground surface Permanent: True Watercourse Name: Not Supplied Catchment Name: Thames Primacy: 1	A7SE (SW)	914	5	550411 223577
142	OS Water Network Lines Watercourse Form: Inland river Watercourse Length: 297.3 Watercourse Level: Not Supplied Permanent: True Watercourse Name: Not Supplied Catchment Name: Thames Primacy: 1	A7SE (SW)	920	5	550434 223558
143	OS Water Network Lines Watercourse Form: Inland river Watercourse Length: 21.7 Watercourse Level: On ground surface Permanent: True Watercourse Name: Not Supplied Catchment Name: Thames Primacy: 1	A7SE (SW)	933	5	550330 223599
144	OS Water Network Lines Watercourse Form: Inland river Watercourse Length: 28.0 Watercourse Level: On ground surface Permanent: True Watercourse Name: Not Supplied Catchment Name: Thames Primacy: 1	A7SE (SW)	934	5	550311 223609
145	OS Water Network Lines Watercourse Form: Inland river Watercourse Length: 85.4 Watercourse Level: On ground surface Permanent: True Watercourse Name: Not Supplied Catchment Name: Thames Primacy: 1	A7SE (SW)	961	5	550295 223586
146	OS Water Network Lines Watercourse Form: Inland river Watercourse Length: 67.6 Watercourse Level: On ground surface Permanent: True Watercourse Name: Not Supplied Catchment Name: Thames Primacy: 1	A7SE (SW)	961	5	550295 223586

Map ID	Details	Quadrant Reference (Compass Direction)	Estimated Distance From Site	Contact	NGR
147	OS Water Network Lines Watercourse Form: Inland river Watercourse Length: 567.9 Watercourse Level: On ground surface Permanent: True Watercourse Name: River Stort Catchment Name: Thames Primacy: 1	A11NE (W)	981	5	549849 224725
148	OS Water Network Lines Watercourse Form: Inland river Watercourse Length: 44.8 Watercourse Level: On ground surface Permanent: True Watercourse Name: Not Supplied Catchment Name: Thames Primacy: 1	A11NE (W)	981	5	549849 224725

Map ID	Details	Quadrant Reference (Compass Direction)	Estimated Distance From Site	Contact	NGR
149	Historical Landfill Sites Licence Holder: Not Supplied Location: Lime Kiln Lane, Stansted, Essex Name: Stansted Mountfitchet Operator Location: Not Supplied Boundary Accuracy: As Supplied Provider Reference: EAHLD02819 First Input Date: Not Supplied Last Input Date: Not Supplied Specified Waste: Deposited Waste included Commercial and Household Waste Type: EA Waste Ref: 0 Regis Ref: Not Supplied WRC Ref: 1500/0033 BGS Ref: Not Supplied Other Ref: UTT018	A12NE (W)	279	2	550507 224479
	Local Authority Landfill Coverage Name: Uttlesford District Council - Has no landfill data to supply		0	3	550862 224440
	Local Authority Landfill Coverage Name: Essex County Council - Has supplied landfill data		0	6	550862 224440
	Local Authority Landfill Coverage Name: Hertfordshire County Council - Has supplied landfill data		644	7	550360 223928
	Local Authority Landfill Coverage Name: East Hertfordshire District Council - Has supplied landfill data		644	8	550360 223928

Map ID	Details	Quadrant Reference (Compass Direction)	Estimated Distance From Site	Contact	NGR
	BGS 1:625,000 Solid Geology Description: White Chalk Subgroup	A13NE (SE)	0	1	550862 224440
150	BGS Recorded Mineral Sites Site Name: Stonyfield Common Gravel Pit Location: Stansted Mountfitchet, Essex Source: British Geological Survey, National Geoscience Information Service Reference: 180222 Type: Opencast Status: Ceased Operator: Unknown Operator Operator Location: Not Supplied Periodic Type: Quaternary Geology: Glaciofluvial Deposits, Mid Pleistocene Commodity: Sand and Gravel Positional Accuracy: Located by supplier to within 10m	A13NE (E)	211	1	551154 224492
151	BGS Recorded Mineral Sites Site Name: Stonyfield Common Gravel Pit Location: Stansted Mountfitchet, Essex Source: British Geological Survey, National Geoscience Information Service Reference: 180223 Type: Opencast Status: Ceased Operator: Unknown Operator Operator Location: Not Supplied Periodic Type: Quaternary Geology: Glaciofluvial Deposits, Mid Pleistocene Commodity: Sand and Gravel Positional Accuracy: Located by supplier to within 10m	A13SE (SE)	233	1	551094 224287
152	BGS Recorded Mineral Sites Site Name: Limekiln Lane Chalk Pit Location: Stansted Mountfitchet, Essex Source: British Geological Survey, National Geoscience Information Service Reference: 180334 Type: Opencast Status: Ceased Operator: Unknown Operator Operator Location: Not Supplied Periodic Type: Cretaceous Geology: White Chalk Subgroup Commodity: Chalk Positional Accuracy: Located by supplier to within 10m	A12NE (W)	321	1	550461 224458
153	BGS Recorded Mineral Sites Site Name: Hazel End Chalk Pit Location: Hazel End, Stansted Mountfitchet, Essex Source: British Geological Survey, National Geoscience Information Service Reference: 180220 Type: Opencast Status: Ceased Operator: Unknown Operator Operator Location: Not Supplied Periodic Type: Cretaceous Geology: White Chalk Subgroup Commodity: Chalk Positional Accuracy: Located by supplier to within 10m	A12NE (W)	355	1	550444 224534
154	BGS Recorded Mineral Sites Site Name: Brookhill Chalk Pit Location: Stansted Mountfitchet, Essex Source: British Geological Survey, National Geoscience Information Service Reference: 180221 Type: Opencast Status: Ceased Operator: Unknown Operator Operator Location: Not Supplied Periodic Type: Cretaceous Geology: White Chalk Subgroup Commodity: Chalk Positional Accuracy: Located by supplier to within 10m	A8NW (S)	413	1	550710 223990

Map ID	Details	Quadrant Reference (Compass Direction)	Estimated Distance From Site	Contact	NGR
155	<p>BGS Recorded Mineral Sites</p> <p>Site Name: Hazel End Chalk Pit Location: Hazel End, Stansted Mountfitchet, Essex Source: British Geological Survey, National Geoscience Information Service Reference: 180219 Type: Opencast Status: Ceased Operator: Unknown Operator Operator Location: Not Supplied Periodic Type: Cretaceous Geology: White Chalk Subgroup Commodity: Chalk Positional Accuracy: Located by supplier to within 10m</p>	A17SW (NW)	746	1	550142 224805
156	<p>BGS Recorded Mineral Sites</p> <p>Site Name: Sion House Chalk Pit Location: Birchanger, Colchester, Essex Source: British Geological Survey, National Geoscience Information Service Reference: 180194 Type: Opencast Status: Ceased Operator: Unknown Operator Operator Location: Not Supplied Periodic Type: Cretaceous Geology: White Chalk Subgroup Commodity: Chalk Positional Accuracy: Located by supplier to within 10m</p>	A7SE (SW)	749	1	550477 223730
157	<p>BGS Recorded Mineral Sites</p> <p>Site Name: Sion House Chalk Pit Location: Birchanger, Colchester, Essex Source: British Geological Survey, National Geoscience Information Service Reference: 180195 Type: Opencast Status: Ceased Operator: Unknown Operator Operator Location: Not Supplied Periodic Type: Cretaceous Geology: White Chalk Subgroup Commodity: Chalk Positional Accuracy: Located by supplier to within 10m</p>	A7SE (SW)	823	1	550471 223648
158	<p>BGS Recorded Mineral Sites</p> <p>Site Name: Woodfield Gravel Pit Location: Stansted Mountfitchet, Essex Source: British Geological Survey, National Geoscience Information Service Reference: 180215 Type: Opencast Status: Ceased Operator: Unknown Operator Operator Location: Not Supplied Periodic Type: Quaternary Geology: Glaciofluvial Deposits, Mid Pleistocene Commodity: Sand and Gravel Positional Accuracy: Located by supplier to within 10m</p>	A19SE (NE)	886	1	551678 224973
159	<p>BGS Recorded Mineral Sites</p> <p>Site Name: Woodfield Gravel Pit Location: Stansted Mountfitchet, Essex Source: British Geological Survey, National Geoscience Information Service Reference: 180213 Type: Opencast Status: Ceased Operator: Unknown Operator Operator Location: Not Supplied Periodic Type: Quaternary Geology: Glaciofluvial Deposits, Mid Pleistocene Commodity: Sand and Gravel Positional Accuracy: Located by supplier to within 10m</p>	A19NE (NE)	908	1	551582 225123
160	<p>BGS Recorded Mineral Sites</p> <p>Site Name: Bentfield End Clay Pit Location: Stansted Mountfitchet, Essex Source: British Geological Survey, National Geoscience Information Service Reference: 180216 Type: Opencast Status: Ceased Operator: Unknown Operator Operator Location: Not Supplied Periodic Type: Palaeocene Geology: Thanet Sand Formation And Lambeth Group (Undifferentiated) Commodity: Common Clay and Shale Positional Accuracy: Located by supplier to within 10m</p>	A17NE (NW)	909	1	550474 225309

Map ID	Details	Quadrant Reference (Compass Direction)	Estimated Distance From Site	Contact	NGR
161	BGS Recorded Mineral Sites Site Name: Woodfield Chalk Pit Location: Stansted Mountfitchet, Essex Source: British Geological Survey, National Geoscience Information Service Reference: 180214 Type: Opencast Status: Ceased Operator: Unknown Operator Operator Location: Not Supplied Periodic Type: Cretaceous Geology: White Chalk Subgroup Commodity: Chalk Positional Accuracy: Located by supplier to within 10m	A19SE (NE)	924	1	551678 225038
162	BGS Recorded Mineral Sites Site Name: Bentfield Green Brick Field Location: Bentfield, Stansted Mountfitchet, Essex Source: British Geological Survey, National Geoscience Information Service Reference: 180189 Type: Opencast Status: Ceased Operator: Unknown Operator Operator Location: Not Supplied Periodic Type: Palaeocene Geology: Thanet Sand Formation And Lambeth Group (Undifferentiated) Commodity: Common Clay and Shale Positional Accuracy: Located by supplier to within 10m	A17NE (NW)	988	1	550357 225339
	Coal Mining Affected Areas In an area that might not be affected by coal mining				
	Man-Made Mining Cavities Easting: 550300 Northing: 225300 Distance: 981 Quadrant Reference: A17 Quadrant Reference: NE Bearing Ref: NW Cavity Type: Historical Brick Works-Potential Chalk Mining Commodity: Chalk Solid Geology Detail: Lambeth Group, Upper Chalk Formation Superficial Geology: Glacial Till Detail:	A17NE (NW)	981	9	550300 225300
	Natural Cavities Easting: 551700 Northing: 225000 Distance: 920 Quadrant Reference: A19 Quadrant Reference: SE Bearing Ref: NE Cavity Type: Solution Pipe Solid Geology Detail: Chalk Group, Lambeth Group Superficial Geology: Glacial Sand & Gravel Detail:	A19SE (NE)	920	9	551700 225000
	Non Coal Mining Areas of Great Britain Risk: Highly Unlikely Source: British Geological Survey, National Geoscience Information Service	A13NE (SE)	0	1	550862 224440
	Non Coal Mining Areas of Great Britain Risk: Rare Source: British Geological Survey, National Geoscience Information Service	A13NW (NW)	0	1	550826 224461
	Non Coal Mining Areas of Great Britain Risk: Highly Unlikely Source: British Geological Survey, National Geoscience Information Service	A13SE (SE)	104	1	550948 224322
	Potential for Collapsible Ground Stability Hazards Hazard Potential: Very Low Source: British Geological Survey, National Geoscience Information Service	A13NE (SE)	0	1	550862 224440
	Potential for Collapsible Ground Stability Hazards Hazard Potential: No Hazard Source: British Geological Survey, National Geoscience Information Service	A13SE (SE)	69	1	550924 224350
	Potential for Collapsible Ground Stability Hazards Hazard Potential: Very Low Source: British Geological Survey, National Geoscience Information Service	A13SE (SE)	104	1	550948 224322
	Potential for Compressible Ground Stability Hazards Hazard Potential: No Hazard Source: British Geological Survey, National Geoscience Information Service	A13NE (SE)	0	1	550862 224440

Map ID	Details	Quadrant Reference (Compass Direction)	Estimated Distance From Site	Contact	NGR
	Potential for Compressible Ground Stability Hazards Hazard Potential: Moderate Source: British Geological Survey, National Geoscience Information Service	A13SE (SE)	69	1	550924 224350
	Potential for Compressible Ground Stability Hazards Hazard Potential: No Hazard Source: British Geological Survey, National Geoscience Information Service	A13SE (SE)	104	1	550948 224322
	Potential for Ground Dissolution Stability Hazards Hazard Potential: Very Low Source: British Geological Survey, National Geoscience Information Service	A13NE (SE)	0	1	550862 224440
	Potential for Ground Dissolution Stability Hazards Hazard Potential: No Hazard Source: British Geological Survey, National Geoscience Information Service	A13NW (NW)	0	1	550826 224461
	Potential for Ground Dissolution Stability Hazards Hazard Potential: Low Source: British Geological Survey, National Geoscience Information Service	A13SE (SE)	0	1	550877 224429
	Potential for Ground Dissolution Stability Hazards Hazard Potential: Very Low Source: British Geological Survey, National Geoscience Information Service	A13SE (SE)	69	1	550924 224350
	Potential for Ground Dissolution Stability Hazards Hazard Potential: Low Source: British Geological Survey, National Geoscience Information Service	A13SE (SE)	104	1	550948 224322
	Potential for Landslide Ground Stability Hazards Hazard Potential: Very Low Source: British Geological Survey, National Geoscience Information Service	A13NE (SE)	0	1	550862 224440
	Potential for Landslide Ground Stability Hazards Hazard Potential: Low Source: British Geological Survey, National Geoscience Information Service	A13NE (E)	186	1	551129 224452
	Potential for Running Sand Ground Stability Hazards Hazard Potential: Very Low Source: British Geological Survey, National Geoscience Information Service	A13NE (SE)	0	1	550862 224440
	Potential for Running Sand Ground Stability Hazards Hazard Potential: Low Source: British Geological Survey, National Geoscience Information Service	A13SE (SE)	69	1	550924 224350
	Potential for Running Sand Ground Stability Hazards Hazard Potential: Very Low Source: British Geological Survey, National Geoscience Information Service	A13SE (SE)	104	1	550948 224322
	Potential for Shrinking or Swelling Clay Ground Stability Hazards Hazard Potential: No Hazard Source: British Geological Survey, National Geoscience Information Service	A13NE (SE)	0	1	550862 224440
	Potential for Shrinking or Swelling Clay Ground Stability Hazards Hazard Potential: Very Low Source: British Geological Survey, National Geoscience Information Service	A13SE (SE)	69	1	550924 224350
	Potential for Shrinking or Swelling Clay Ground Stability Hazards Hazard Potential: No Hazard Source: British Geological Survey, National Geoscience Information Service	A13SE (SE)	104	1	550948 224322
	Potential for Shrinking or Swelling Clay Ground Stability Hazards Hazard Potential: Moderate Source: British Geological Survey, National Geoscience Information Service	A13NW (N)	193	1	550808 224672
	Radon Potential - Radon Affected Areas Affected Area: The property is in a Lower probability radon area (less than 1% of homes are estimated to be at or above the Action Level). Source: British Geological Survey, National Geoscience Information Service	A13NE (SE)	0	1	550862 224440
	Radon Potential - Radon Protection Measures Protection Measure: No radon protective measures are necessary in the construction of new dwellings or extensions Source: British Geological Survey, National Geoscience Information Service	A13NE (SE)	0	1	550862 224440

Map ID	Details	Quadrant Reference (Compass Direction)	Estimated Distance From Site	Contact	NGR
163	<p>Contemporary Trade Directory Entries</p> <p>Name: D R R Engineering Ltd Location: Pines Hill, Stansted, CM24 8EY Classification: Precision Engineers Status: Inactive Positional Accuracy: Automatically positioned to the address</p>	A13SE (S)	18	-	550865 224363
163	<p>Contemporary Trade Directory Entries</p> <p>Name: D R R Engineering Location: Pines Hill, Stansted, CM24 8EY Classification: Precision Engineers Status: Inactive Positional Accuracy: Automatically positioned to the address</p>	A13SE (S)	18	-	550865 224363
163	<p>Contemporary Trade Directory Entries</p> <p>Name: Marfab Welding Location: Unit 2, Pines Hill, Stansted, Essex, CM24 8EY Classification: Sheet Metal Work Status: Inactive Positional Accuracy: Automatically positioned to the address</p>	A13SE (S)	38	-	550866 224341
164	<p>Contemporary Trade Directory Entries</p> <p>Name: Pest Assured Location: 10, Old Bell Close, Stansted, CM24 8JJ Classification: Pest & Vermin Control Status: Active Positional Accuracy: Automatically positioned to the address</p>	A13NE (NE)	89	-	550935 224571
164	<p>Contemporary Trade Directory Entries</p> <p>Name: Pest Assured Location: 10, Old Bell Close, Stansted, Essex, CM24 8JJ Classification: Pest & Vermin Control Status: Inactive Positional Accuracy: Automatically positioned to the address</p>	A13NE (NE)	90	-	550934 224573
165	<p>Contemporary Trade Directory Entries</p> <p>Name: Leoni (UK) Ltd Location: 1-2, Riverside Business Park, Stoney Common Road, Stansted, Essex, CM24 8PL Classification: Cable & Wire Equipment Manufacturers Status: Inactive Positional Accuracy: Automatically positioned to the address</p>	A13NE (E)	100	-	551042 224498
165	<p>Contemporary Trade Directory Entries</p> <p>Name: Acqsys Supply Chain Solutions Ltd Location: Insight House, 4, Riverside Business Park, Stoney Common Road, Stansted, CM24 8PL Classification: Distribution Services Status: Active Positional Accuracy: Automatically positioned to the address</p>	A13NE (E)	117	-	551055 224512
165	<p>Contemporary Trade Directory Entries</p> <p>Name: Pinewood Electronics Ltd Location: Pinewood House, 7, Riverside Business Park, Stoney Common Road, Stansted, CM24 8PL Classification: Electronic Component Manufacturers & Distributors Status: Active Positional Accuracy: Automatically positioned to the address</p>	A13NE (NE)	133	-	551066 224530
166	<p>Contemporary Trade Directory Entries</p> <p>Name: Better Living Products UK Ltd Location: 14, Riverside Business Park, Stoney Common Road, Stansted, Essex, CM24 8PL Classification: Bathroom Fixtures - Manufacturers Status: Inactive Positional Accuracy: Manually positioned to the address or location</p>	A13NE (E)	113	-	551057 224479
167	<p>Contemporary Trade Directory Entries</p> <p>Name: P S D (Engineering) Ltd Location: Limes House, Silver Street, Stansted, Essex, CM24 8HE Classification: Engineers - General Status: Inactive Positional Accuracy: Automatically positioned to the address</p>	A13NW (N)	152	-	550852 224641
168	<p>Contemporary Trade Directory Entries</p> <p>Name: R & N Location: Pines Hill, Stansted, Essex, CM24 8EY Classification: Sheet Metal Work Status: Inactive Positional Accuracy: Automatically positioned to the address</p>	A13NE (N)	155	-	550902 224647

Map ID	Details	Quadrant Reference (Compass Direction)	Estimated Distance From Site	Contact	NGR
169	<p>Contemporary Trade Directory Entries</p> <p>Name: Croft Metalwork Location: Castle View House, Mill Hill, Stansted, Essex, CM24 8BS Classification: Metal Workers Status: Inactive Positional Accuracy: Automatically positioned to the address</p>	A13NE (NE)	244	-	551056 224692
170	<p>Contemporary Trade Directory Entries</p> <p>Name: Phoenix Ventures Ltd Location: Forest Hall Road, Stansted, Essex, CM24 8TT Classification: Electronic Equipment - Manufacturers & Assemblers Status: Inactive Positional Accuracy: Automatically positioned to the address</p>	A8NE (S)	325	-	550974 224075
171	<p>Contemporary Trade Directory Entries</p> <p>Name: Hides & Deecs Ltd Location: Forest Hall Road, STANSTED, Essex, CM24 8TS Classification: Gunsmiths Status: Inactive Positional Accuracy: Automatically positioned to the address</p>	A8NW (SW)	466	-	550614 223978
171	<p>Contemporary Trade Directory Entries</p> <p>Name: Knights Home Improvements Location: Unit 2, The Courtyard, Forest Hall Road, Stansted, Essex, CM24 8TS Classification: Window Frames - Sales & Service Status: Inactive Positional Accuracy: Manually positioned to the address or location</p>	A8NW (SW)	480	-	550612 223962
172	<p>Contemporary Trade Directory Entries</p> <p>Name: G C Weathering Location: 36, Blythwood Gardens, STANSTED, Essex, CM24 8HH Classification: Paint Spraying Equipment & Accessories Status: Inactive Positional Accuracy: Automatically positioned to the address</p>	A18SW (N)	487	-	550849 224978
173	<p>Contemporary Trade Directory Entries</p> <p>Name: Chick Printers Ltd Location: 1-7, Woodfield Terrace, Stansted, Essex, CM24 8AJ Classification: Printers Status: Inactive Positional Accuracy: Automatically positioned to the address</p>	A18SE (NE)	490	-	551186 224902
173	<p>Contemporary Trade Directory Entries</p> <p>Name: Symbian Print Intelligence Ltd Location: William Robinson Building, 3, Woodfield Terrace, Stansted, CM24 8AJ Classification: Printers Status: Active Positional Accuracy: Automatically positioned to the address</p>	A18SE (NE)	503	-	551192 224914
173	<p>Contemporary Trade Directory Entries</p> <p>Name: Cherry Print Ltd Location: William Robinson Building 1-3, Woodfield Terrace, Stansted, Essex, CM24 8AJ Classification: Printers Status: Inactive Positional Accuracy: Automatically positioned to the address</p>	A18SE (NE)	507	-	551195 224917
173	<p>Contemporary Trade Directory Entries</p> <p>Name: Symbian Print & Create Location: William Robinson Building, 3, Woodfield Terrace, Stansted, Essex, CM24 8AJ Classification: Printers Status: Inactive Positional Accuracy: Automatically positioned to the address</p>	A18SE (NE)	507	-	551195 224917
174	<p>Contemporary Trade Directory Entries</p> <p>Name: Chem Dry Location: 8, Bentley Drive, Stansted, Essex, CM24 8US Classification: Carpet, Curtain & Upholstery Cleaners Status: Active Positional Accuracy: Automatically positioned to the address</p>	A8NE (S)	495	-	550996 223903
175	<p>Contemporary Trade Directory Entries</p> <p>Name: Stanstead Hair Removal Clinic Location: 2, Woodfields, Stansted, Essex, CM24 8AR Classification: Electrolysis Status: Inactive Positional Accuracy: Automatically positioned to the address</p>	A19SW (NE)	557	-	551273 224926

Map ID	Details	Quadrant Reference (Compass Direction)	Estimated Distance From Site	Contact	NGR
176	<p>Contemporary Trade Directory Entries</p> <p>Name: Tornex (Europe) Ltd Location: 14, Silver Street, Stansted, Essex, CM24 8HD Classification: Filtration Systems & Services Status: Inactive Positional Accuracy: Automatically positioned to the address</p>	A18SE (N)	559	-	550944 225049
177	<p>Contemporary Trade Directory Entries</p> <p>Name: Continental Cars Location: Station Road, Stansted, Essex, CM24 8BE Classification: Car Dealers Status: Inactive Positional Accuracy: Automatically positioned to the address</p>	A19SW (NE)	633	-	551437 224874
178	<p>Contemporary Trade Directory Entries</p> <p>Name: David Nunns Garage Location: 2, Bentfield Road, Stansted, CM24 8HN Classification: Garage Services Status: Active Positional Accuracy: Automatically positioned to the address</p>	A18NE (N)	647	-	550948 225136
178	<p>Contemporary Trade Directory Entries</p> <p>Name: Advanced Material Control Ltd Location: 2, Bentfield Road, Stansted, Essex, CM24 8HN Classification: Electronic Equipment - Manufacturers & Assemblers Status: Inactive Positional Accuracy: Automatically positioned to the address</p>	A18NE (N)	655	-	550949 225144
178	<p>Contemporary Trade Directory Entries</p> <p>Name: Esso Petrol Station Location: 1, Cambridge Road, Stansted, CM24 8BX Classification: Petrol Filling Stations Status: Active Positional Accuracy: Automatically positioned to the address</p>	A18NE (N)	666	-	550983 225151
178	<p>Contemporary Trade Directory Entries</p> <p>Name: Esso Location: 1, Cambridge Road, Stansted, CM24 8BX Classification: Petrol Filling Stations Status: Inactive Positional Accuracy: Automatically positioned to the address</p>	A18NE (N)	667	-	550984 225152
178	<p>Contemporary Trade Directory Entries</p> <p>Name: Esso Location: 1, Cambridge Road, STANSTED, Essex, CM24 8BX Classification: Petrol Filling Stations Status: Active Positional Accuracy: Automatically positioned to the address</p>	A18NE (N)	667	-	550984 225152
178	<p>Contemporary Trade Directory Entries</p> <p>Name: Total Location: 1, Cambridge Road, STANSTED, Essex, CM24 8BX Classification: Petrol Filling Stations Status: Inactive Positional Accuracy: Automatically positioned to the address</p>	A18NE (N)	667	-	550984 225152
179	<p>Contemporary Trade Directory Entries</p> <p>Name: Kiteley Motors Location: 10 Cambridge Road, Stansted, Essex, CM24 8BZ Classification: Car Dealers - Used Status: Active Positional Accuracy: Automatically positioned to the address</p>	A18NE (N)	656	-	551052 225127
179	<p>Contemporary Trade Directory Entries</p> <p>Name: Geneva Motors Location: 10, Cambridge Road, Stansted, Essex, CM24 8BZ Classification: Car Dealers Status: Inactive Positional Accuracy: Automatically positioned to the address</p>	A18NE (N)	661	-	551052 225132
179	<p>Contemporary Trade Directory Entries</p> <p>Name: Siemens Motor Contracts Location: 10, Cambridge Road, Stansted, Essex, CM24 8BZ Classification: Car Dealers Status: Inactive Positional Accuracy: Manually positioned to the address or location</p>	A18NE (N)	661	-	551052 225132
180	<p>Contemporary Trade Directory Entries</p> <p>Name: Castle Tvr Location: 2, Lower Street, Stansted, Essex, CM24 8LP Classification: Car Dealers Status: Inactive Positional Accuracy: Automatically positioned to the address</p>	A19SW (NE)	682	-	551483 224894

Map ID	Details	Quadrant Reference (Compass Direction)	Estimated Distance From Site	Contact	NGR
180	Contemporary Trade Directory Entries Name: Castle Sportscars Location: 2, Lower Street, Stansted, Essex, CM24 8LP Classification: Car Dealers - Used Status: Inactive Positional Accuracy: Automatically positioned to the address	A19SW (NE)	682	-	551483 224894
180	Contemporary Trade Directory Entries Name: Hilton & Moss Sports Cars Location: 2, Lower Street, Stansted, Essex, CM24 8LP Classification: Classic Car Specialists Status: Inactive Positional Accuracy: Automatically positioned to the address	A19SW (NE)	682	-	551483 224894
181	Contemporary Trade Directory Entries Name: Bmw Maintenance Location: Unit 3, Chapel Hill, Stansted, Essex, CM24 8AB Classification: Door & Gate Operating Equipment Status: Inactive Positional Accuracy: Automatically positioned to the address	A19SW (NE)	682	-	551348 225026
182	Contemporary Trade Directory Entries Name: A 2 Z Concepts Ltd Location: 18, Lower Street, Stansted, CM24 8LP Classification: Electronic Equipment - Manufacturers & Assemblers Status: Active Positional Accuracy: Automatically positioned to the address	A19SW (NE)	698	-	551446 224962
182	Contemporary Trade Directory Entries Name: Swift Location: 5, Castle Walk, Lower Street, Stansted, Essex, CM24 8LY Classification: Dry Cleaners Status: Inactive Positional Accuracy: Automatically positioned to the address	A19SW (NE)	728	-	551486 224963
182	Contemporary Trade Directory Entries Name: Stanstead Ironing Service Location: 34, Lower Street, Stansted, CM24 8LP Classification: Ironing & Home Laundry Services Status: Active Positional Accuracy: Automatically positioned to the address	A19SW (NE)	735	-	551462 224997
183	Contemporary Trade Directory Entries Name: Autopoint Location: 11-13, Cambridge Road, Stansted, CM24 8BX Classification: Car Dealers Status: Active Positional Accuracy: Automatically positioned to the address	A18NE (N)	706	-	550994 225190
183	Contemporary Trade Directory Entries Name: Verdant Location: 23, Cambridge Road, Stansted, Essex, CM24 8BX Classification: Waste Disposal Services Status: Inactive Positional Accuracy: Automatically positioned to the address	A18NE (N)	743	-	551033 225221
184	Contemporary Trade Directory Entries Name: Maids Of Essex Location: 11, St. Johns Crescent, Stansted, Essex, CM24 8JT Classification: Cleaning Services - Domestic Status: Inactive Positional Accuracy: Automatically positioned to the address	A19NW (NE)	798	-	551213 225227
185	Contemporary Trade Directory Entries Name: Golden Pharos (Europe) Ltd Location: 48, Cambridge Road, Stansted, Essex, CM24 8DA Classification: Door Manufacturers - Industrial Status: Inactive Positional Accuracy: Automatically positioned to the address	A18NE (N)	836	-	551124 225294
186	Contemporary Trade Directory Entries Name: Sage Heating Ltd Location: 21, Cawkell Close, Stansted, Essex, CM24 8JF Classification: Woodburning Stoves Status: Inactive Positional Accuracy: Automatically positioned to the address	A18NE (N)	838	-	550956 225327
187	Contemporary Trade Directory Entries Name: Klensit (Uk) Location: 11, Wetherfield, Stansted, Essex, CM24 8JA Classification: Commercial Cleaning Services Status: Inactive Positional Accuracy: Automatically positioned to the address	A18NW (N)	930	-	550738 225410

Map ID	Details	Quadrant Reference (Compass Direction)	Estimated Distance From Site	Contact	NGR
188	<p>Contemporary Trade Directory Entries</p> <p>Name: W Hewish Location: 53, Bentfield Gardens, Stansted, Essex, CM24 8JE Classification: Car Engine Tuning & Diagnostic Services Status: Inactive Positional Accuracy: Automatically positioned to the address</p>	A18NE (N)	932	-	550884 225425
189	<p>Contemporary Trade Directory Entries</p> <p>Name: D M G Delta Location: Sion Park, Birchanger Lane, Birchanger, Bishop's Stortford, Hertfordshire, CM23 5PU Classification: Heating Services - Industrial and Commercial Status: Inactive Positional Accuracy: Manually positioned within the geographical locality</p>	A7SE (S)	946	-	550500 223500
189	<p>Contemporary Trade Directory Entries</p> <p>Name: L C V Vehicle Solutions Location: Sion Park, Birchanger Lane, Birchanger, Bishop's Stortford, Hertfordshire, CM23 5PU Classification: Car Dealers - Used Status: Active Positional Accuracy: Manually positioned within the geographical locality</p>	A7SE (S)	946	-	550500 223500
190	<p>Contemporary Trade Directory Entries</p> <p>Name: Rosier Transport Ltd Location: 4 Mont Place, Brewery Lane, Stansted, CM24 8GP Classification: Road Haulage Services Status: Inactive Positional Accuracy: Automatically positioned to the address</p>	A19NW (NE)	982	-	551520 225271
191	<p>Contemporary Trade Directory Entries</p> <p>Name: H B Cables Location: Unit 1, 72, St. Johns Road, Stansted, CM24 8JS Classification: Wire Products - Manufacturers Status: Active Positional Accuracy: Automatically positioned to the address</p>	A19NW (NE)	988	-	551281 225404
191	<p>Contemporary Trade Directory Entries</p> <p>Name: H B Cables Location: 72, St. Johns Road, Stansted, Essex, CM24 8JS Classification: Wire Products - Manufacturers Status: Inactive Positional Accuracy: Automatically positioned to the address</p>	A19NW (NE)	995	-	551302 225404
192	<p>Fuel Station Entries</p> <p>Name: Rss Stansted Location: 1, Cambridge Road, Mountfitchet, Stansted, Essex, CM24 8BX Brand: Esso Premises Type: Petrol Station Status: Open Positional Accuracy: Manually positioned to the address or location</p>	A18NE (N)	667	-	550984 225152

Map ID	Details	Quadrant Reference (Compass Direction)	Estimated Distance From Site	Contact	NGR
193	Ancient Woodland Name: Parsonage Spring Reference: 1116457 Area(m²): 25476.32 Type: Ancient and Semi-Natural Woodland	A9SW (SE)	895	10	551251 223574
194	Areas of Adopted Green Belt Authority: Uttlesford District Council Plan Name: Uttlesford Local Plan Status: Adopted Plan Date: 20th January 2005	A13NE (SE)	0	11	550862 224440
195	Areas of Adopted Green Belt Authority: East Hertfordshire District Council Plan Name: East Hertfordshire District Plan Status: Adopted Plan Date: 23rd October 2018	A7NE (SW)	647	12	550362 223922
196	Nitrate Vulnerable Zones Name: Lee Nvz Description: Surface Water Source: Environment Agency, Head Office	A13NE (SE)	0	4	550862 224440
197	Nitrate Vulnerable Zones Name: Stansted Mountfitchet Description: Groundwater Source: Environment Agency, Head Office	A13NE (SE)	0	4	550862 224440
198	Nitrate Vulnerable Zones Name: Clavering Description: Groundwater Source: Environment Agency, Head Office	A12NW (W)	780	4	550049 224690

Agency & Hydrological	Version	Update Cycle
Contaminated Land Register Entries and Notices Uttlesford District Council - Environmental Health Department East Hertfordshire District Council - Environmental Health Department Environment Agency - Head Office	December 2014 January 2013 June 2020	Annual Rolling Update Annual Rolling Update Annually
Discharge Consents Environment Agency - Anglian Region Environment Agency - Thames Region	April 2021 April 2021	Quarterly Quarterly
Enforcement and Prohibition Notices Environment Agency - Anglian Region Environment Agency - Thames Region	March 2013 March 2013	Annual Rolling Update Annual Rolling Update
Integrated Pollution Controls Environment Agency - Anglian Region Environment Agency - Thames Region	October 2008 October 2008	Variable Variable
Integrated Pollution Prevention And Control Environment Agency - Anglian Region Environment Agency - South East Region - North East Thames Area Environment Agency - Thames Region	April 2021 April 2021 April 2021	Quarterly Quarterly Quarterly
Local Authority Integrated Pollution Prevention And Control East Hertfordshire District Council - Environmental Health Department Uttlesford District Council - Environmental Health Department	January 2014 September 2014	Variable Variable
Local Authority Pollution Prevention and Controls East Hertfordshire District Council - Environmental Health Department Uttlesford District Council - Environmental Health Department	January 2014 September 2014	Annual Rolling Update Annual Rolling Update
Local Authority Pollution Prevention and Control Enforcements East Hertfordshire District Council - Environmental Health Department Uttlesford District Council - Environmental Health Department	January 2014 September 2014	Variable Variable
Nearest Surface Water Feature Ordnance Survey	January 2021	
Pollution Incidents to Controlled Waters Environment Agency - Anglian Region Environment Agency - Thames Region	September 1999 September 1999	Not Applicable Not Applicable
Prosecutions Relating to Authorised Processes Environment Agency - Anglian Region Environment Agency - Thames Region	March 2013 March 2013	Annual Rolling Update Annual Rolling Update
Prosecutions Relating to Controlled Waters Environment Agency - Anglian Region Environment Agency - Thames Region	March 2013 March 2013	Annual Rolling Update Annual Rolling Update
Registered Radioactive Substances Environment Agency - Anglian Region Environment Agency - Thames Region	June 2016 June 2016	
River Quality Environment Agency - Head Office	November 2001	Not Applicable
River Quality Biology Sampling Points Environment Agency - Head Office	July 2012	Annually
River Quality Chemistry Sampling Points Environment Agency - Head Office	July 2012	Annually
Substantiated Pollution Incident Register Environment Agency - Anglian Region - Central Area Environment Agency - Anglian Region - Eastern Area Environment Agency - South East Region - North East Thames Area Environment Agency - Thames Region - North East Area	January 2021 January 2021 January 2021 January 2021	Quarterly Quarterly Quarterly Quarterly

Agency & Hydrological	Version	Update Cycle
Water Abstractions Environment Agency - Anglian Region Environment Agency - Thames Region	January 2021 January 2021	Quarterly Quarterly
Water Industry Act Referrals Environment Agency - Anglian Region Environment Agency - Thames Region	October 2017 October 2017	Quarterly Quarterly
Groundwater Vulnerability Map Environment Agency - Head Office	June 2018	As notified
Groundwater Vulnerability - Soluble Rock Risk Environment Agency - Head Office	June 2018	As notified
Bedrock Aquifer Designations Environment Agency - Head Office	January 2018	Annually
Superficial Aquifer Designations Environment Agency - Head Office	January 2018	Annually
Source Protection Zones Environment Agency - Head Office	October 2019	Quarterly
Extreme Flooding from Rivers or Sea without Defences Environment Agency - Head Office	March 2021	Quarterly
Flooding from Rivers or Sea without Defences Environment Agency - Head Office	March 2021	Quarterly
Areas Benefiting from Flood Defences Environment Agency - Head Office	March 2021	Quarterly
Flood Water Storage Areas Environment Agency - Head Office	March 2021	Quarterly
Flood Defences Environment Agency - Head Office	March 2021	Quarterly
OS Water Network Lines Ordnance Survey	September 2020	Quarterly
BGS Groundwater Flooding Susceptibility British Geological Survey - National Geoscience Information Service	May 2013	Annually

Waste	Version	Update Cycle
BGS Recorded Landfill Sites British Geological Survey - National Geoscience Information Service	June 1996	Not Applicable
Historical Landfill Sites Environment Agency - Head Office	May 2021	Quarterly
Integrated Pollution Control Registered Waste Sites Environment Agency - Anglian Region Environment Agency - Thames Region	October 2008 October 2008	Not Applicable Not Applicable
Licensed Waste Management Facilities (Landfill Boundaries) Environment Agency - Anglian Region - Eastern Area Environment Agency - South East Region - North East Thames Area Environment Agency - Thames Region - North East Area	April 2021 April 2021 April 2021	Quarterly Quarterly Quarterly
Licensed Waste Management Facilities (Locations) Environment Agency - Anglian Region - Eastern Area Environment Agency - South East Region - North East Thames Area Environment Agency - Thames Region - North East Area	April 2021 April 2021 April 2021	Quarterly Quarterly Quarterly
Local Authority Landfill Coverage East Hertfordshire District Council - Environmental Health Department Essex County Council Hertfordshire County Council - Spatial Planning and Economy Unit Uttlesford District Council - Environmental Health Department	May 2000 May 2000 May 2000 May 2000	Not Applicable Not Applicable Not Applicable Not Applicable
Local Authority Recorded Landfill Sites East Hertfordshire District Council - Environmental Health Department Hertfordshire County Council - Spatial Planning and Economy Unit Uttlesford District Council - Environmental Health Department Essex County Council	May 2000 May 2000 May 2000 November 2004	Not Applicable Not Applicable Not Applicable Not Applicable
Registered Landfill Sites Environment Agency - Anglian Region - Eastern Area Environment Agency - Thames Region - North East Area	March 2003 March 2003	Not Applicable Not Applicable
Registered Waste Transfer Sites Environment Agency - Anglian Region - Eastern Area Environment Agency - Thames Region - North East Area	March 2003 March 2003	Not Applicable Not Applicable
Registered Waste Treatment or Disposal Sites Environment Agency - Thames Region - North East Area Environment Agency - Anglian Region - Eastern Area	June 2015 March 2003	Not Applicable Not Applicable
Hazardous Substances	Version	Update Cycle
Control of Major Accident Hazards Sites (COMAH) Health and Safety Executive	April 2018	Bi-Annually
Explosive Sites Health and Safety Executive	March 2017	Annually
Notification of Installations Handling Hazardous Substances (NIHHS) Health and Safety Executive	November 2000	Not Applicable
Planning Hazardous Substance Enforcements East Hertfordshire District Council Essex County Council Hertfordshire County Council - Spatial Planning and Economy Unit Uttlesford District Council - Planning Department	April 2015 February 2016 February 2016 October 2015	Variable Variable Variable Variable
Planning Hazardous Substance Consents East Hertfordshire District Council Essex County Council Hertfordshire County Council - Spatial Planning and Economy Unit Uttlesford District Council - Planning Department	April 2015 February 2016 February 2016 October 2015	Variable Variable Variable Variable

Geological	Version	Update Cycle
BGS 1:625,000 Solid Geology British Geological Survey - National Geoscience Information Service	January 2009	Not Applicable
BGS Recorded Mineral Sites British Geological Survey - National Geoscience Information Service	November 2020	Bi-Annually
CBSCB Compensation District Cheshire Brine Subsidence Compensation Board (CBSCB)	August 2011	Not Applicable
Coal Mining Affected Areas The Coal Authority - Property Searches	March 2014	Annual Rolling Update
Mining Instability Ove Arup & Partners	October 2000	Not Applicable
Non Coal Mining Areas of Great Britain British Geological Survey - National Geoscience Information Service	May 2015	Not Applicable
Potential for Collapsible Ground Stability Hazards British Geological Survey - National Geoscience Information Service	April 2020	Annually
Potential for Compressible Ground Stability Hazards British Geological Survey - National Geoscience Information Service	January 2019	Annually
Potential for Ground Dissolution Stability Hazards British Geological Survey - National Geoscience Information Service	January 2019	Annually
Potential for Landslide Ground Stability Hazards British Geological Survey - National Geoscience Information Service	January 2019	Annually
Potential for Running Sand Ground Stability Hazards British Geological Survey - National Geoscience Information Service	January 2019	Annually
Potential for Shrinking or Swelling Clay Ground Stability Hazards British Geological Survey - National Geoscience Information Service	January 2019	Annually
Radon Potential - Radon Affected Areas British Geological Survey - National Geoscience Information Service	July 2011	Annually
Radon Potential - Radon Protection Measures British Geological Survey - National Geoscience Information Service	July 2011	Annually
Industrial Land Use	Version	Update Cycle
Contemporary Trade Directory Entries Thomson Directories	April 2021	Quarterly
Fuel Station Entries Catalist Ltd - Experian	February 2021	Quarterly
Gas Pipelines National Grid	January 2021	
Underground Electrical Cables National Grid	May 2021	

Sensitive Land Use	Version	Update Cycle
Ancient Woodland Natural England	February 2021	Bi-Annually
Areas of Adopted Green Belt East Hertfordshire District Council Uttlesford District Council	June 2020 June 2020	As notified As notified
Areas of Unadopted Green Belt East Hertfordshire District Council Uttlesford District Council	June 2020 June 2020	As notified As notified
Areas of Outstanding Natural Beauty Natural England	January 2021	Bi-Annually
Environmentally Sensitive Areas Natural England	January 2017	
Forest Parks Forestry Commission	April 1997	Not Applicable
Local Nature Reserves Natural England	February 2021	Bi-Annually
Marine Nature Reserves Natural England	July 2019	Bi-Annually
National Nature Reserves Natural England	January 2021	Bi-Annually
National Parks Natural England	April 2017	Bi-Annually
Nitrate Sensitive Areas Natural England	April 2016	Not Applicable
Nitrate Vulnerable Zones Environment Agency - Head Office Department for Environment, Food and Rural Affairs (DEFRA - formerly FRCA)	December 2017 October 2015	Bi-Annually
Ramsar Sites Natural England	August 2020	Bi-Annually
Sites of Special Scientific Interest Natural England	February 2021	Bi-Annually
Special Areas of Conservation Natural England	July 2020	Bi-Annually
Special Protection Areas Natural England	February 2021	Bi-Annually

A selection of organisations who provide data within this report

Data Supplier	Data Supplier Logo
Ordnance Survey	
Environment Agency	
Scottish Environment Protection Agency	
The Coal Authority	
British Geological Survey	 British Geological Survey <small>NATURAL ENVIRONMENT RESEARCH COUNCIL</small>
Centre for Ecology and Hydrology	 Centre for Ecology & Hydrology <small>NATURAL ENVIRONMENT RESEARCH COUNCIL</small>
Natural Resources Wales	
Scottish Natural Heritage	
Natural England	
Public Health England	
Ove Arup	
Stantec UK Ltd	

Contact	Name and Address	Contact Details
1	British Geological Survey - Enquiry Service British Geological Survey, Environmental Science Centre, Keyworth, Nottingham, Nottinghamshire, NG12 5GG	Telephone: 0115 936 3143 Fax: 0115 936 3276 Email: enquiries@bgs.ac.uk Website: [REDACTED]
2	Environment Agency - National Customer Contact Centre (NCCC) PO Box 544, Templeborough, Rotherham, S60 1BY	Telephone: 03708 506 506 Email: enquiries@environment-agency.gov.uk
3	Uttlesford District Council - Environmental Health Department Council Offices, London Road, Saffron Walden, Essex, CB11 4ER	Telephone: 01799 510581 Fax: 01799 510499 Website: www.uttlesford.gov.uk
4	Environment Agency - Head Office Rio House, Waterside Drive, Aztec West, Almondsbury, Bristol, Avon, BS32 4UD	Telephone: 01454 624400 Fax: 01454 624409
5	Ordnance Survey Adanac Drive, Southampton, Hampshire, SO16 0AS	Telephone: 03456 05 05 05 Email: customerservices@ordnancesurvey.co.uk Website: www.ordnancesurvey.gov.uk
6	Essex County Council County Hall, Chelmsford, Essex, CM1 1YS	Telephone: 01245 492211 Website: www.essexcc.gov.uk
7	Hertfordshire County Council - Spatial Planning and Economy Unit County Hall, Hertford, Hertfordshire, SG13 8DN	Telephone: 01992 556266 Fax: 01992 556015 Email: spatialplanning@hertfordshire.gov.uk Website: [REDACTED]
8	East Hertfordshire District Council - Environmental Health Department Wallfields, Pegs Lane, Hertford, Hertfordshire, SG13 8EQ	Telephone: 01992 531491 Website: www.eastherts.gov.uk
9	Stantec UK Ltd Caversham Bridge House, Waterman Place, Reading, RG1 8DN	Telephone: 0118 950 0761 Email: pba.reading@stantec.com Website: [REDACTED]
10	Natural England County Hall, Spetchley Road, Worcester, WR5 2NP	Telephone: 0300 060 3900 Email: enquiries@naturalengland.org.uk Website: [REDACTED]
11	Uttlesford District Council Council Offices, London Road, Dunmow, Saffron Walden, Essex, CB11 4ER	Telephone: 01799 510580 Fax: 01799 510499 Website: www.uttlesford.gov.uk
12	East Hertfordshire District Council Wallfields, Pegs Lane, Hertford, Hertfordshire, SG13 8EQ	Telephone: 01279 655261 Fax: 01992 552280 Website: www.eastherts.gov.uk
-	Public Health England - Radon Survey, Centre for Radiation, Chemical and Environmental Hazards Chilton, Didcot, Oxfordshire, OX11 0RQ	Telephone: 01235 822622 Fax: 01235 833891 Email: radon@phe.gov.uk Website: [REDACTED]
-	Landmark Information Group Limited Imperium, Imperial Way, Reading, Berkshire, RG2 0TD	Telephone: 0844 844 9952 Fax: 0844 844 9951 Email: customerservices@landmarkinfo.co.uk Website: [REDACTED]

Please note that the Environment Agency / Natural Resources Wales / SEPA have a charging policy in place for enquiries.

General

- ◆ Specified Site
- Specified Buffer(s)
- X Bearing Reference Point
- 8 Map ID
- Several of Type at Location

Agency and Hydrological

- ◆ Contaminated Land Register Entry or Notice (Location)
- ◆ Contaminated Land Register Entry or Notice
- ◆ Discharge Consent
- ▲ Enforcement or Prohibition Notice
- ▲ Integrated Pollution Control
- Integrated Pollution Prevention and Control
- ▲ Local Authority Integrated Pollution Prevention and Control
- ▲ Local Authority Pollution Prevention and Control
- ▲ Local Authority Pollution Prevention and Control Enforcement
- ◆ Pollution Incident to Controlled Waters
- ◆ Prosecution Relating to Authorised Processes
- ◆ Prosecution Relating to Controlled Waters
- ▲ Registered Radioactive Substance
- River Network or Water Feature
- + River Quality Sampling Point
- ◆ Substantiated Pollution Incident Register
- ◆ Water Abstraction
- ◆ Water Industry Act Referral

Waste

- ▼ BGS Recorded Landfill Site (Location)
- BGS Recorded Landfill Site
- EA Historic Landfill (Buffered Point)
- EA Historic Landfill (Polygon)
- ▲ Integrated Pollution Control Registered Waste Site
- Licensed Waste Management Facility (Landfill Boundary)
- Licensed Waste Management Facility (Location)
- Local Authority Recorded Landfill Site (Location)
- Local Authority Recorded Landfill Site
- Registered Landfill Site
- ▲ Registered Landfill Site (Location)
- Registered Landfill Site (Point Buffered to 100m)
- Registered Landfill Site (Point Buffered to 250m)
- ▲ Registered Waste Transfer Site (Location)
- Registered Waste Transfer Site
- ▲ Registered Waste Treatment or Disposal Site (Location)
- Registered Waste Treatment or Disposal Site

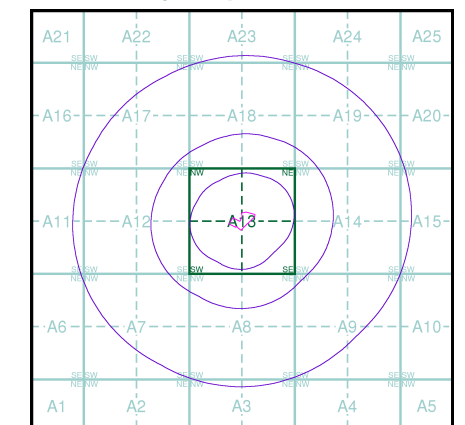
Geological

- ▼ BGS Recorded Mineral Site

Industrial Land Use

- ★ Contemporary Trade Directory Entry
- ★ Fuel Station Entry
- X COMAH Site
- X Explosive Site
- X NIHS Site
- X Planning Hazardous Substance Consent
- X Planning Hazardous Substance Enforcement

Site Sensitivity Map - Slice A

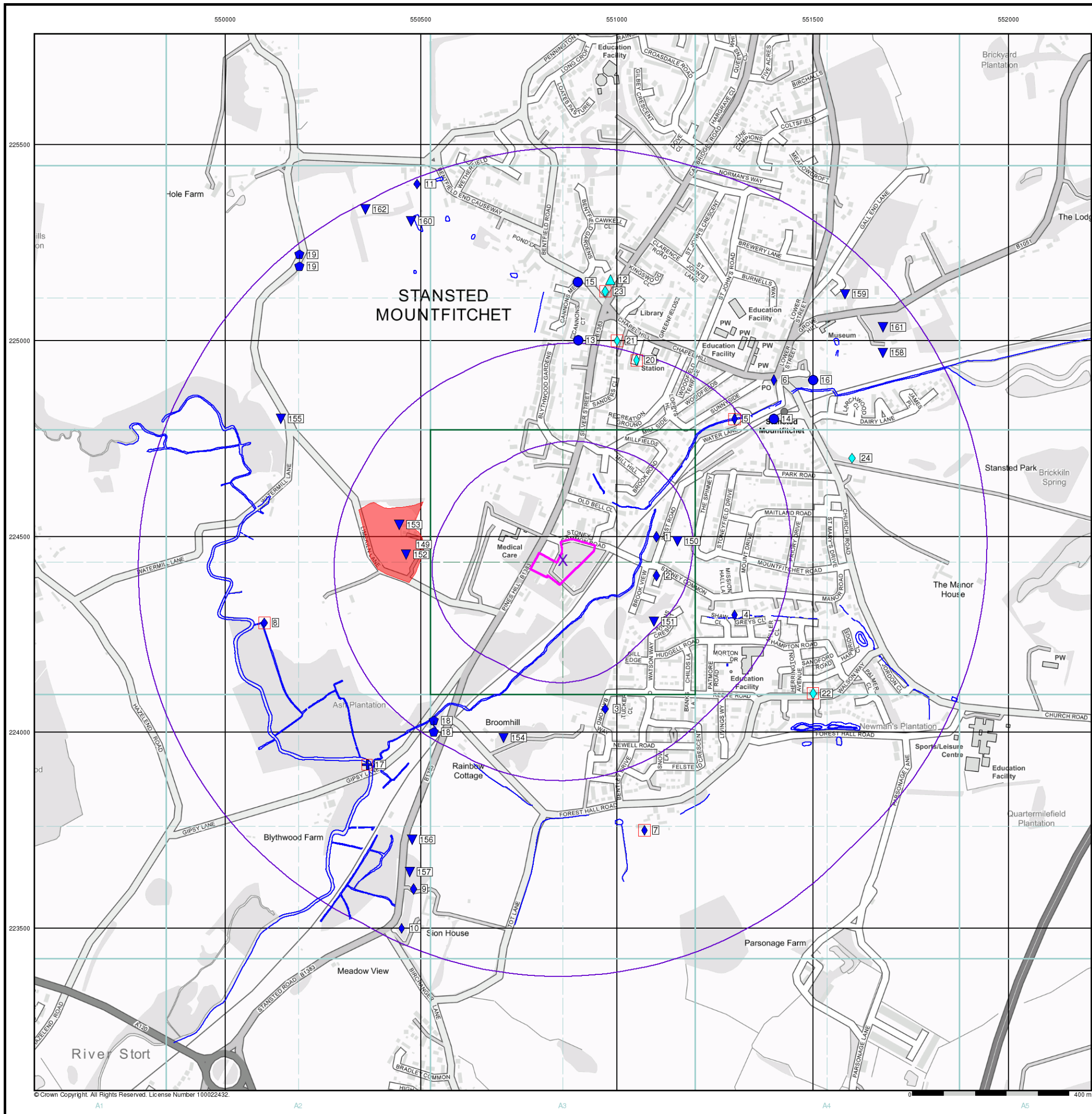


Order Details

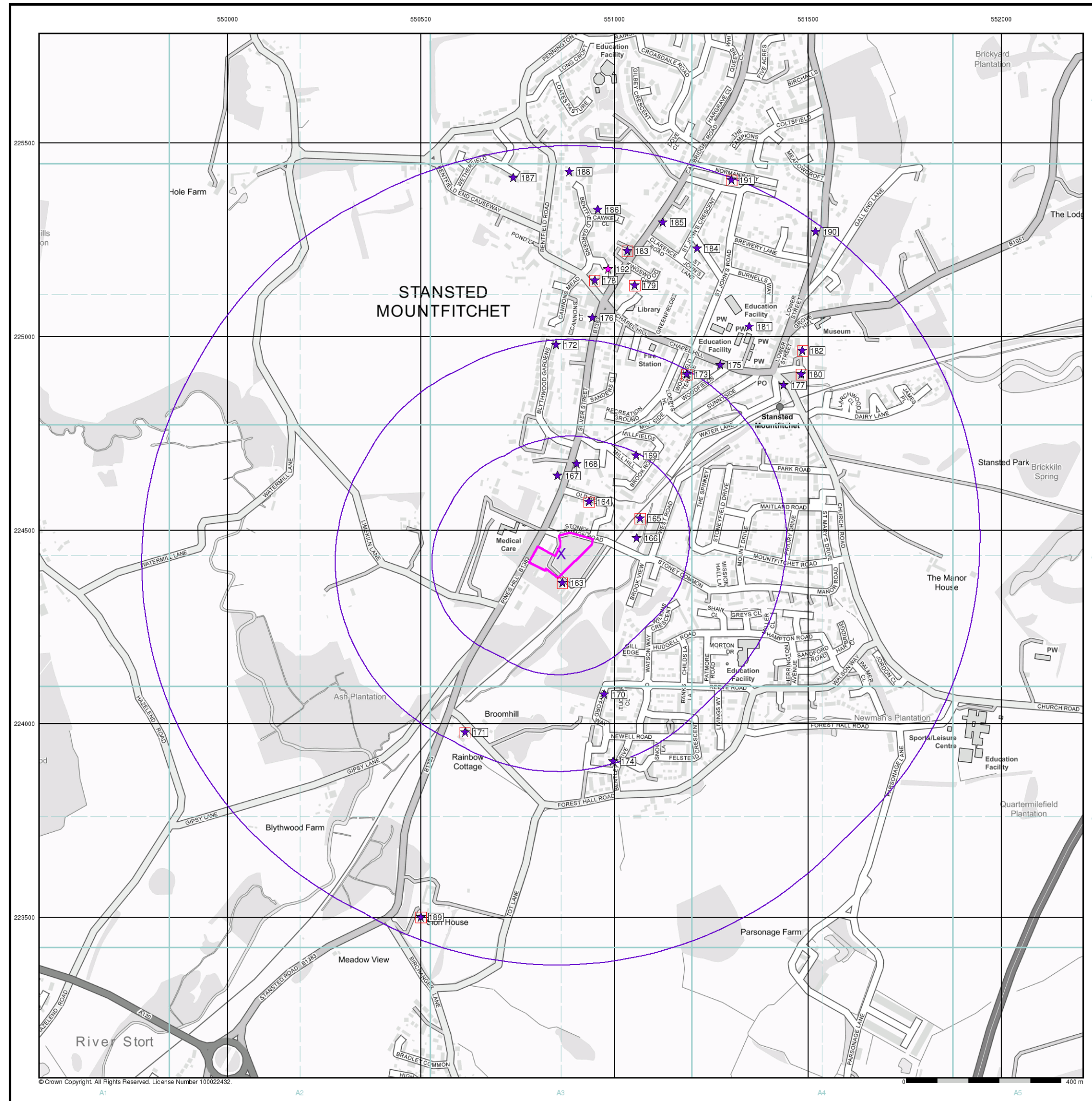
Order Number: 279321880_1_1
 Customer Ref: 2691
 National Grid Reference: 550860, 224440
 Slice: A
 Site Area (Ha): 0.9
 Search Buffer (m): 1000

Site Details

Land at Pine Hills, STANSTED, CM24 8ND








© Crown Copyright. All Rights Reserved. License Number 100022432.







Industrial Land Use Map

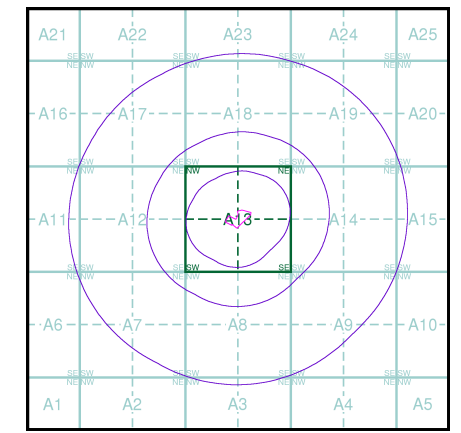
General

-  Specified Site
-  Specified Buffer(s)
-  Bearing Reference Point
-  Slice
-  Map ID

Industrial Land Use

-  Contemporary Trade Directory Entry
-  Fuel Station Entry
-  Gas Pipeline
-  Underground Electrical Cables

Industrial Land Use Map - Slice A






Order Details

Order Number: 279321880_1_1
 Customer Ref: 2691
 National Grid Reference: 550860, 224440
 Slice: A
 Site Area (Ha): 0.9
 Search Buffer (m): 1000






Site Details

Land at Pine Hills, STANSTED, CM24 8ND

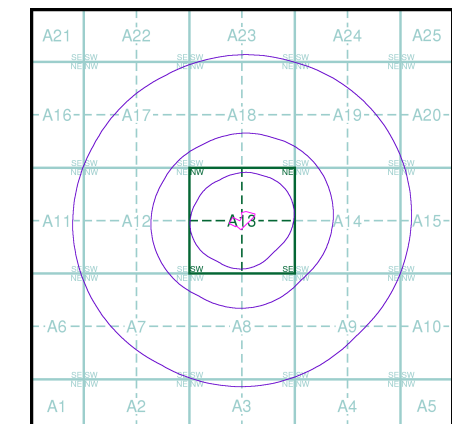
General

-  Specified Site
-  Specified Buffer(s)
-  Bearing Reference Point

Agency and Hydrological (Flood)

-  Extreme Flooding from Rivers or Sea without Defences (Zone 2)
-  Flooding from Rivers or Sea without Defences (Zone 3)
-  Area Benefiting from Flood Defence
-  Flood Water Storage Areas
-  Flood Defence

Flood Map - Slice A

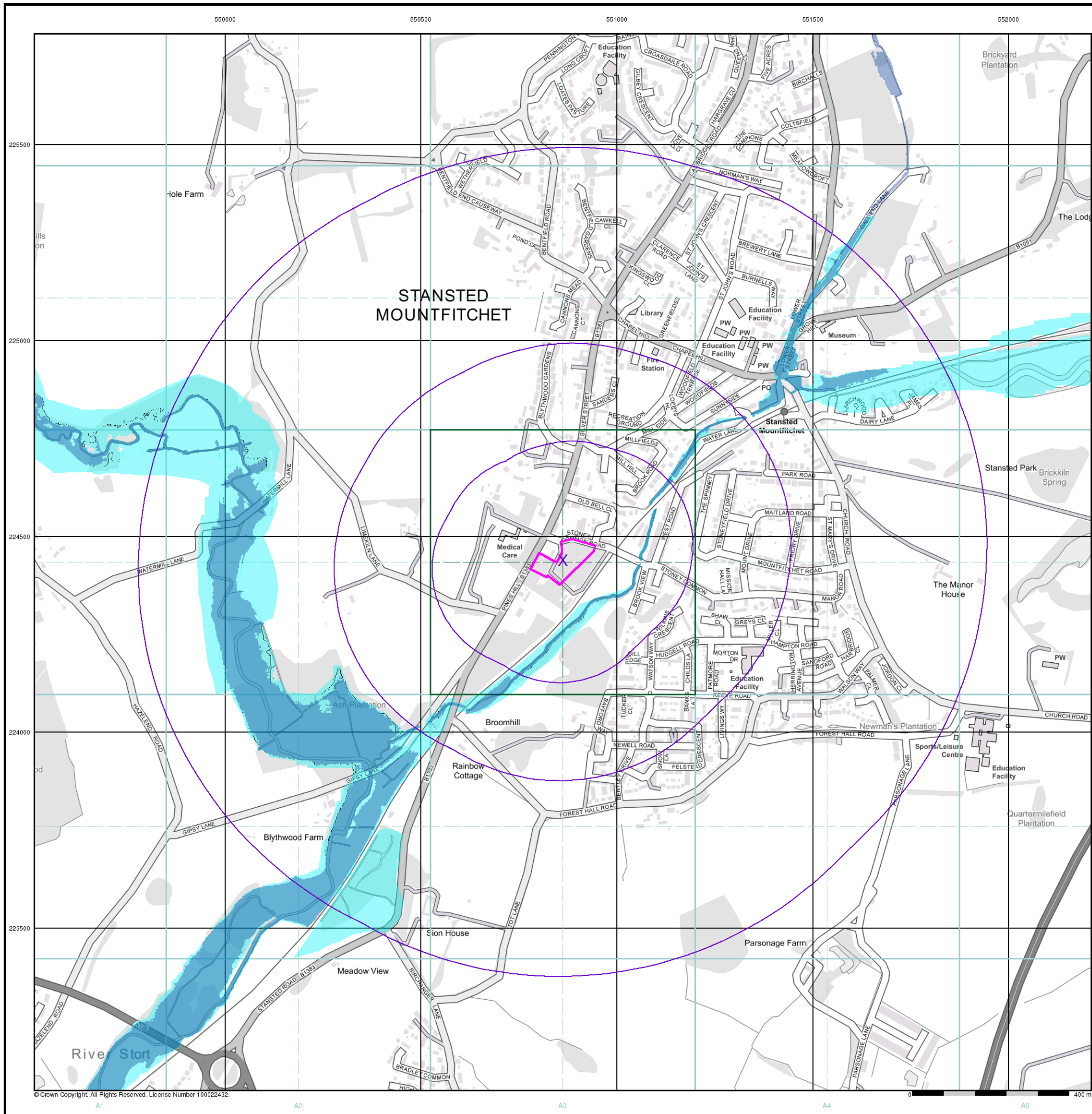


Order Details

Order Number: 279321880_1_1
 Customer Ref: 2691
 National Grid Reference: 550860, 224440
 Slice: A
 Site Area (Ha): 0.9
 Search Buffer (m): 1000

Site Details

Land at Pine Hills, STANSTED, CM24 8ND



© Crown Copyright. All Rights Reserved. License Number 100022432.

General

- Specified Site
- Specified Buffer(s)
- Bearing Reference Point
- Map ID
- Several of Type at Location

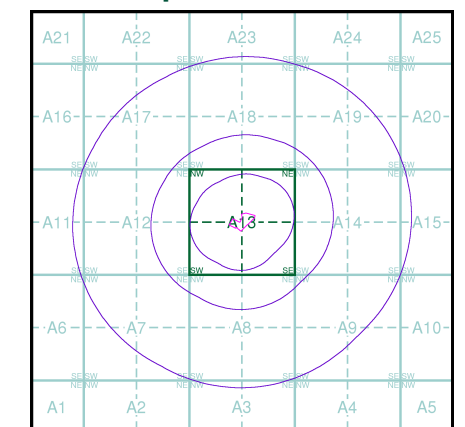
Agency and Hydrological (Boreholes)

- BGS Borehole Depth 0 - 10m
- BGS Borehole Depth 10 - 30m
- BGS Borehole Depth 30m +
- Confidential
- Other

For Borehole information please refer to the Borehole .csv file which accompanied this slice.

A copy of the BGS Borehole Ordering Form is available to download from the Support section of www.envirocheck.co.uk.

Borehole Map - Slice A

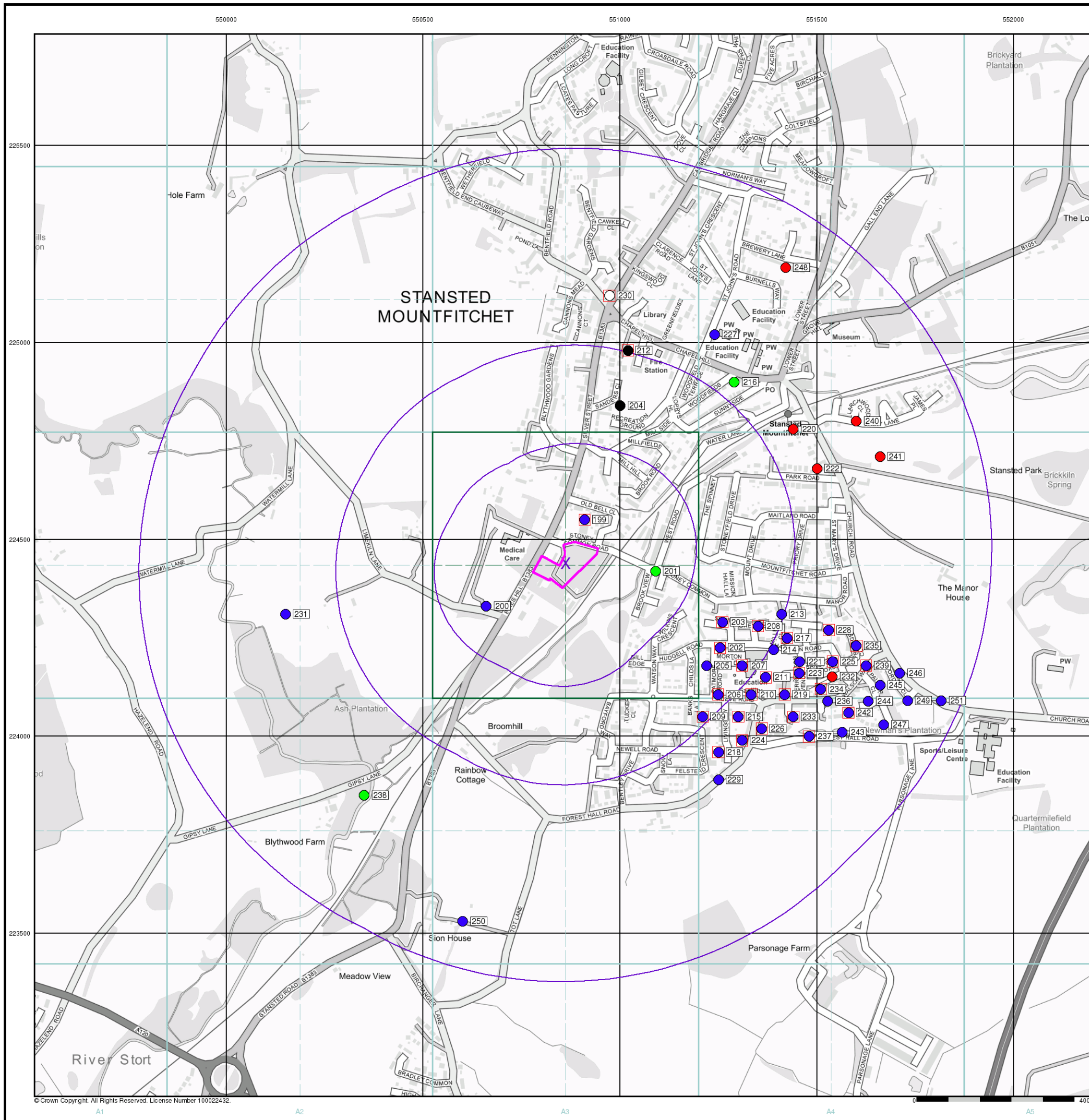


Order Details

Order Number: 279321880_1_1
 Customer Ref: 2691
 National Grid Reference: 550860, 224440
 Slice: A
 Site Area (Ha): 0.9
 Search Buffer (m): 1000

Site Details

Land at Pine Hills, STANSTED, CM24 8ND



© Crown Copyright. All Rights Reserved. License Number 100022432.

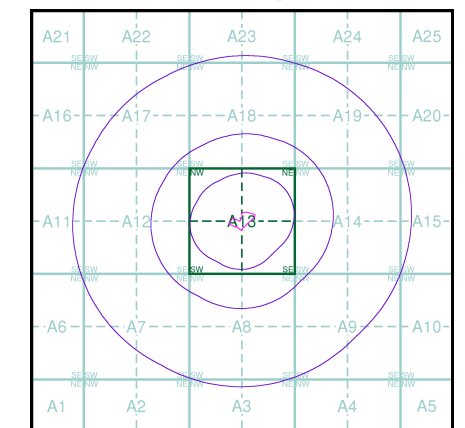
General

- Specified Site
- Specified Buffer(s)
- Bearing Reference Point

OS Water Network Data

- | | | | |
|--|--------------|--|-------------------------|
| | Canal | | Drain |
| | Reservoir | | Other |
| | Foreshore | | Lake |
| | Marsh | | Transfer |
| | Tidal River | | Lock Or Flight Of Locks |
| | Inland River | | Sea |

OS Water Network Map - Slice A

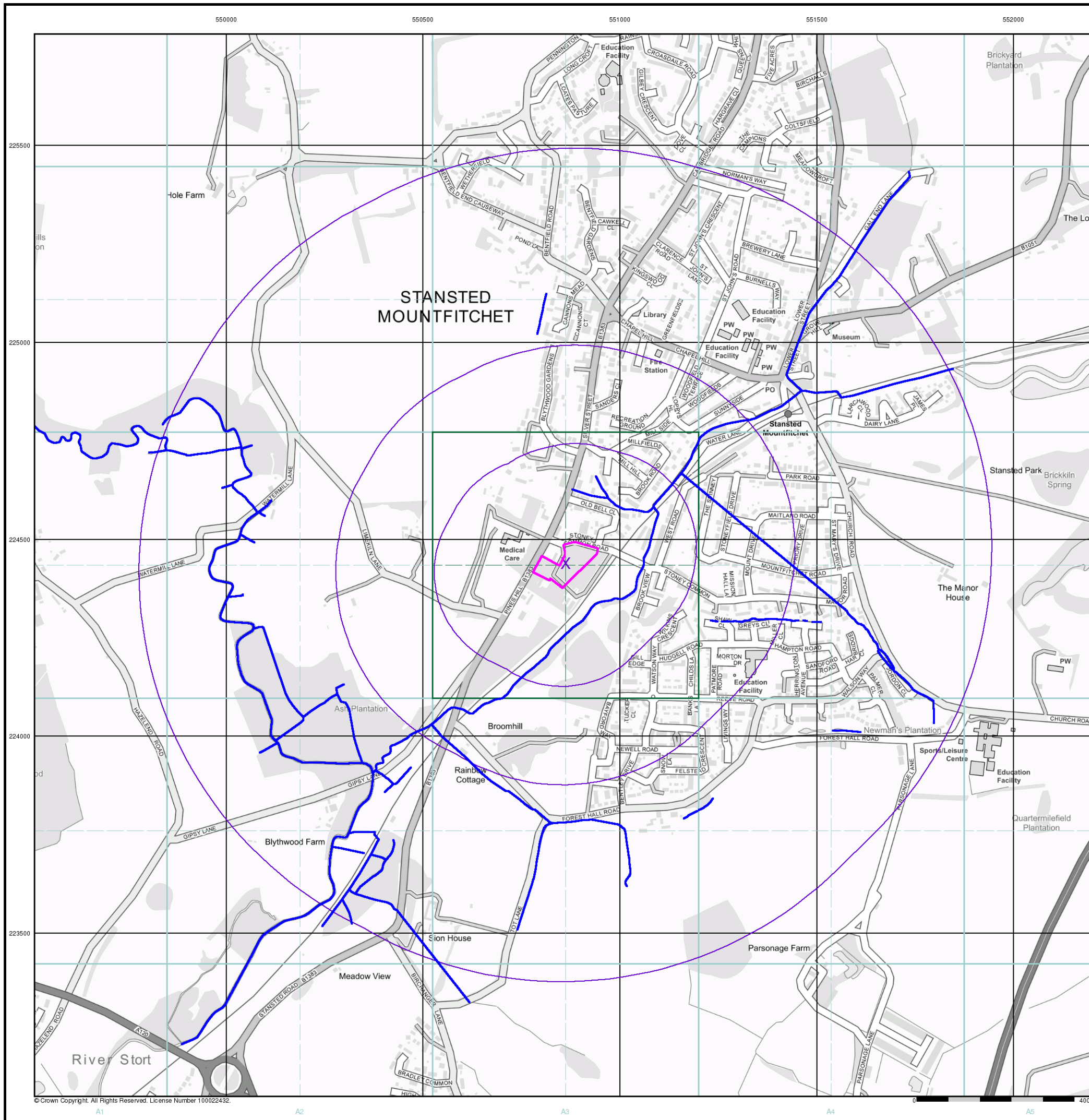


Order Details

Order Number: 279321880_1_1
 Customer Ref: 2691
 National Grid Reference: 550860, 224440
 Slice: A
 Site Area (Ha): 0.9
 Search Buffer (m): 1000

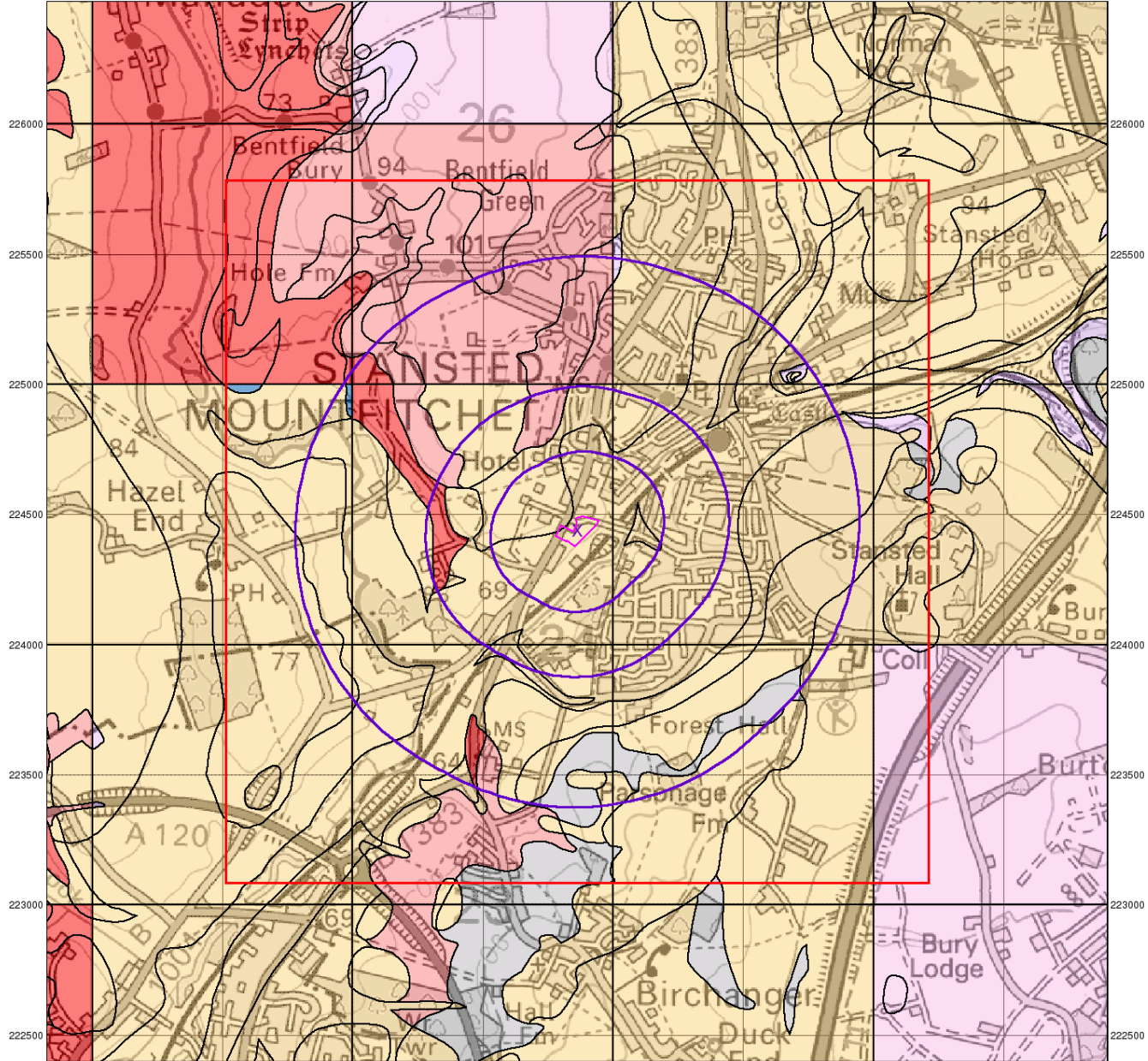
Site Details

Land at Pine Hills, STANSTED, CM24 8ND



© Crown Copyright. All Rights Reserved. License Number 100022432.

549000 549500 550000 550500 551000 551500 552000 552500



© Crown Copyright. All Rights Reserved. License Number 100022432

Envirocheck®

LANDMARK INFORMATION GROUP®

Groundwater Vulnerability

General

- Specified Site
- Specified Buffer(s)
- Bearing Reference Point
- Slice
- Map ID

Agency and Hydrological

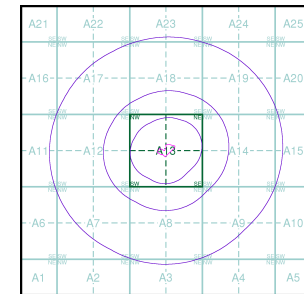
Bedrock Aquifers

- High Vulnerability, Principal Aquifer
- High Vulnerability, Secondary Aquifer
- Medium Vulnerability, Principal Aquifer
- Medium Vulnerability, Secondary Aquifer
- Low Vulnerability, Principal Aquifer
- Low Vulnerability, Secondary Aquifer
- Unproductive Aquifer
- Soluble Rock

Superficial Aquifers

- High Vulnerability, Principal Aquifer
- High Vulnerability, Secondary Aquifer
- Medium Vulnerability, Principal Aquifer
- Medium Vulnerability, Secondary Aquifer
- Low Vulnerability, Principal Aquifer
- Low Vulnerability, Secondary Aquifer

Site Sensitivity Context Map - Slice A



Order Details

Order Number: 279321880_1_1
 Customer Ref: 2691
 National Grid Reference: 550860, 224440
 Slice: A
 Site Area (Ha): 0.9
 Search Buffer (m): 1000

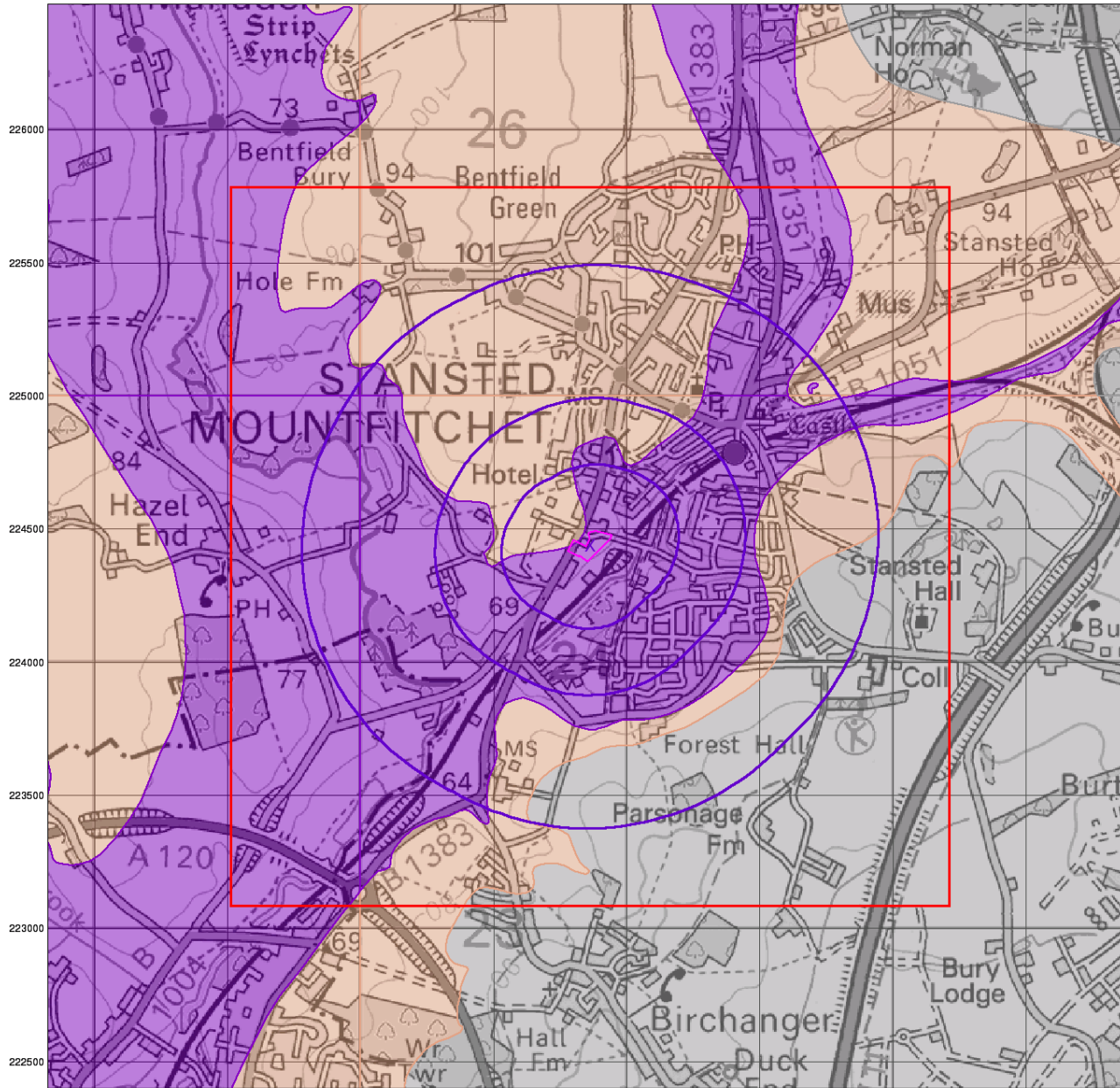
Site Details

Land at Pine Hills, STANSTED, CM24 8ND

Landmark
 INFORMATION GROUP

Tel: 0844 844 9952
 Fax: 0844 844 9951
 Web:

549000 549500 550000 550500 551000 551500 552000 552500



© Crown Copyright. All Rights Reserved. License Number 100022432

0 1 km

Envirocheck®

LANDMARK INFORMATION GROUP®

Bedrock Aquifer Designation

General

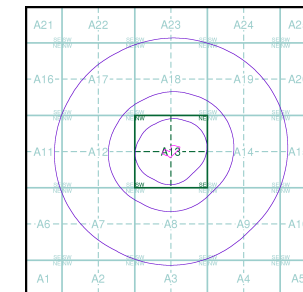
- Specified Site
- Specified Buffer(s)
- Bearing Reference Point
- Slice
- Map ID

Agency and Hydrological

Geological Classes

- Principal Aquifer
- Secondary A Aquifer
- Secondary B Aquifer
- Secondary Undifferentiated
- Unproductive Strata
- Unknown
- Unknown (Lakes and Landslip)

Site Sensitivity Context Map - Slice A



Order Details

Order Number: 279321880_1_1
 Customer Ref: 2691
 National Grid Reference: 550860, 224440
 Slice: A
 Site Area (Ha): 0.9
 Search Buffer (m): 1000

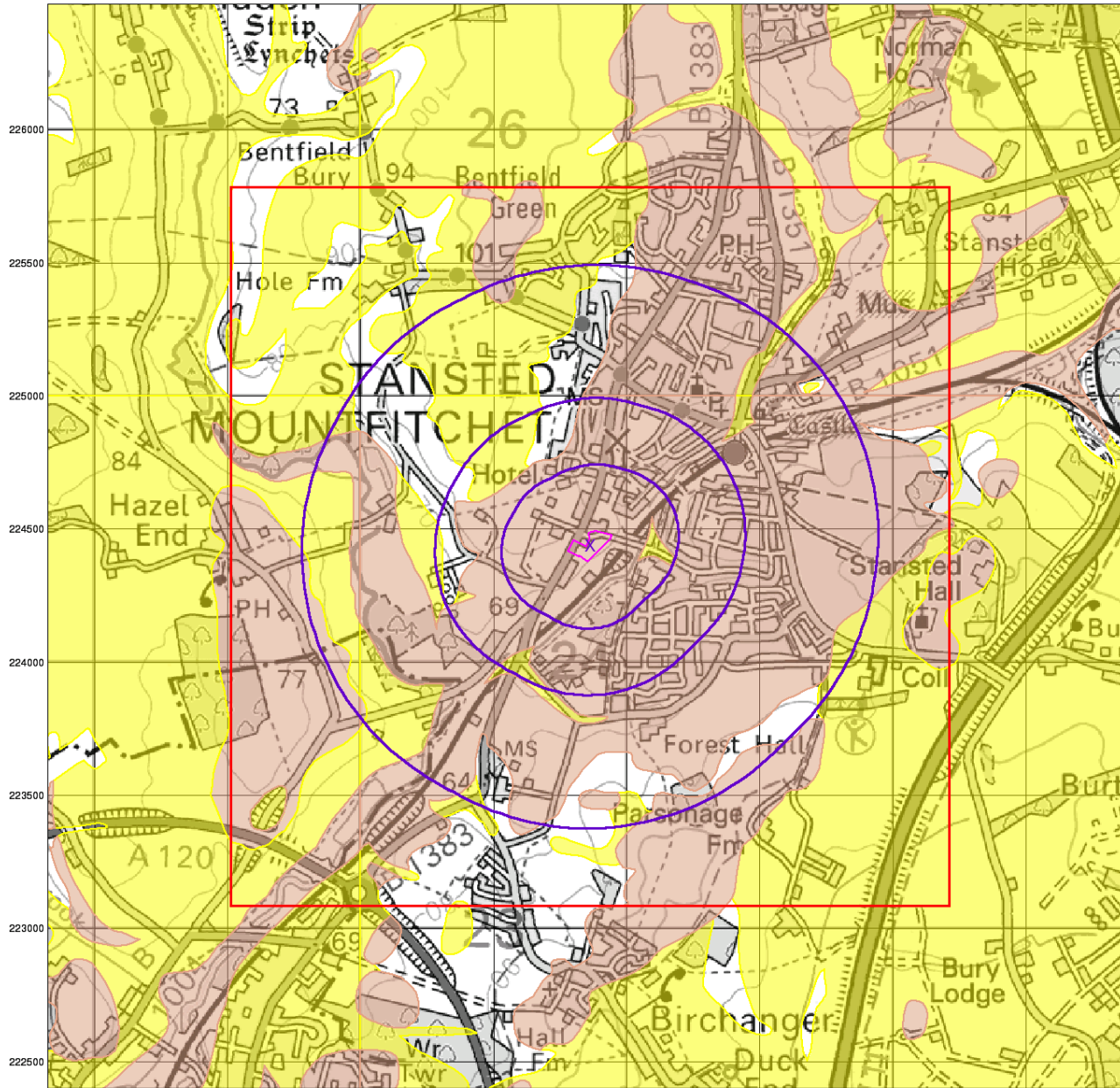
Site Details

Land at Pine Hills, STANSTED, CM24 8ND

Landmark®
 LANDMARK INFORMATION GROUP

Tel: 0844 844 9952
 Fax: 0844 844 9951
 Web: [Redacted]

549000 549500 550000 550500 551000 551500 552000 552500



© Crown Copyright. All Rights Reserved. License Number 100022432

0 1 km

Envirocheck®

LANDMARK INFORMATION GROUP®

Superficial Aquifer Designation

General

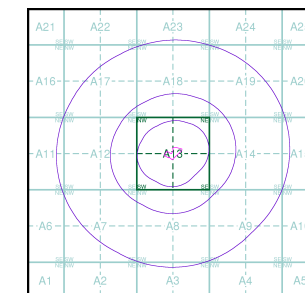
- Specified Site
- Specified Buffer(s)
- Bearing Reference Point
- Slice
- Map ID

Agency and Hydrological

Geological Classes

- Principal Aquifer
- Secondary A Aquifer
- Secondary B Aquifer
- Secondary Undifferentiated
- Unproductive Strata
- Unknown
- Unknown (Lakes and Landslip)

Site Sensitivity Context Map - Slice A



Order Details

Order Number: 279321880_1_1
 Customer Ref: 2691
 National Grid Reference: 550860, 224440
 Slice: A
 Site Area (Ha): 0.9
 Search Buffer (m): 1000

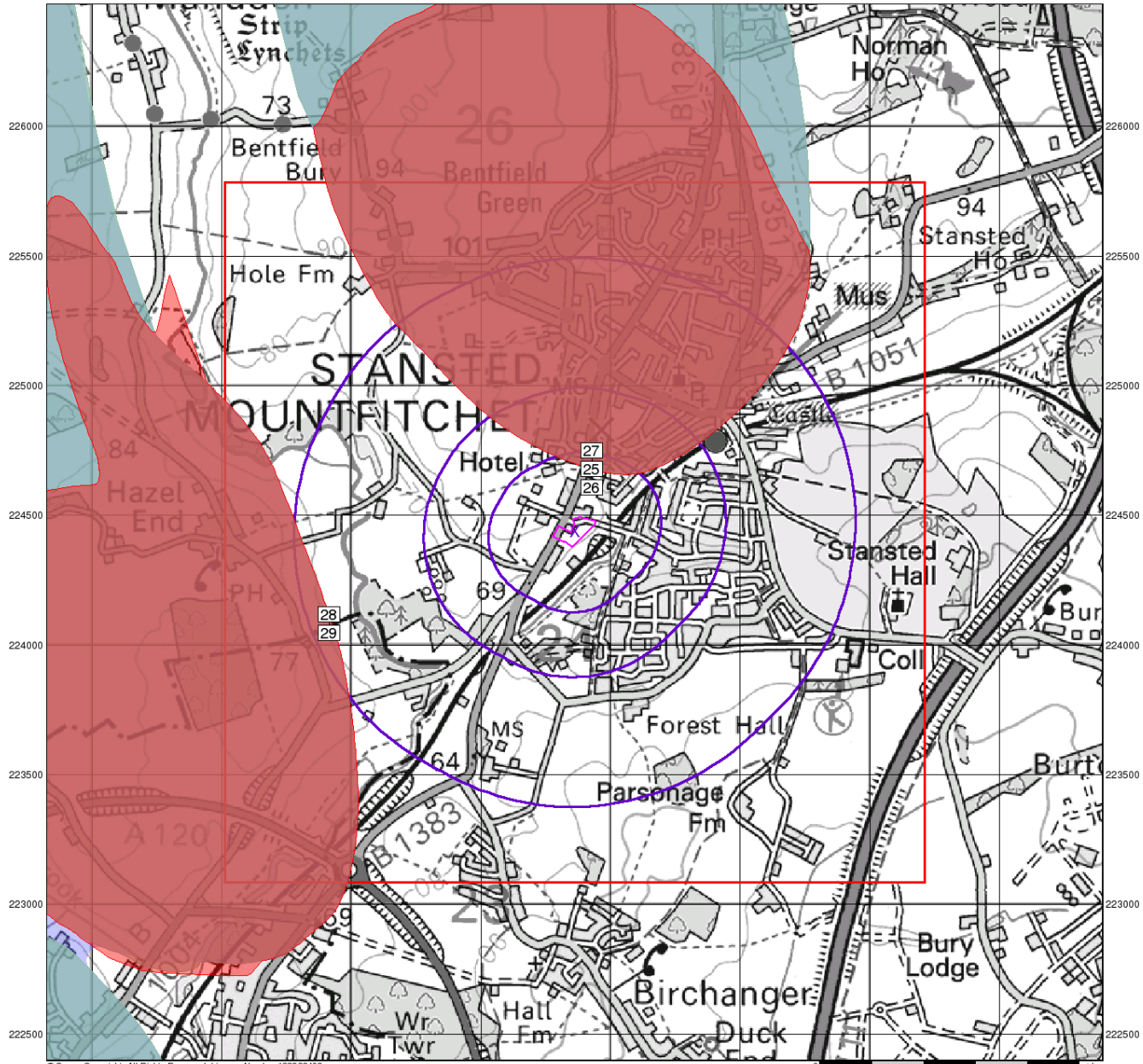
Site Details

Land at Pine Hills, STANSTED, CM24 8ND

Landmark®
 LANDMARK INFORMATION GROUP

Tel: 0844 844 9952
 Fax: 0844 844 9951
 Web:

549000 549500 550000 550500 551000 551500 552000 552500



© Crown Copyright. All Rights Reserved. License Number 100022432

Envirocheck®

LANDMARK INFORMATION GROUP®

Source Protection Zones

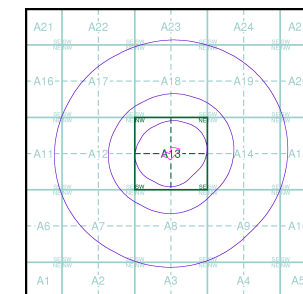
General

- Specified Site
- Specified Buffer(s)
- Bearing Reference Point
- Slice
- Map ID

Agency and Hydrological

- Inner zone (Zone 1)
- Inner zone - subsurface activity only (Zone 1c)
- Outer zone (Zone 2)
- Outer zone - subsurface activity only (Zone 2c)
- Total catchment (Zone 3)
- Total catchment - subsurface activity only (Zone 3c)
- Special interest (Zone 4)

Site Sensitivity Context Map - Slice A



Order Details

Order Number: 279321880_1_1
 Customer Ref: 2691
 National Grid Reference: 550860, 224440
 Slice: A
 Site Area (Ha): 0.9
 Search Buffer (m): 1000

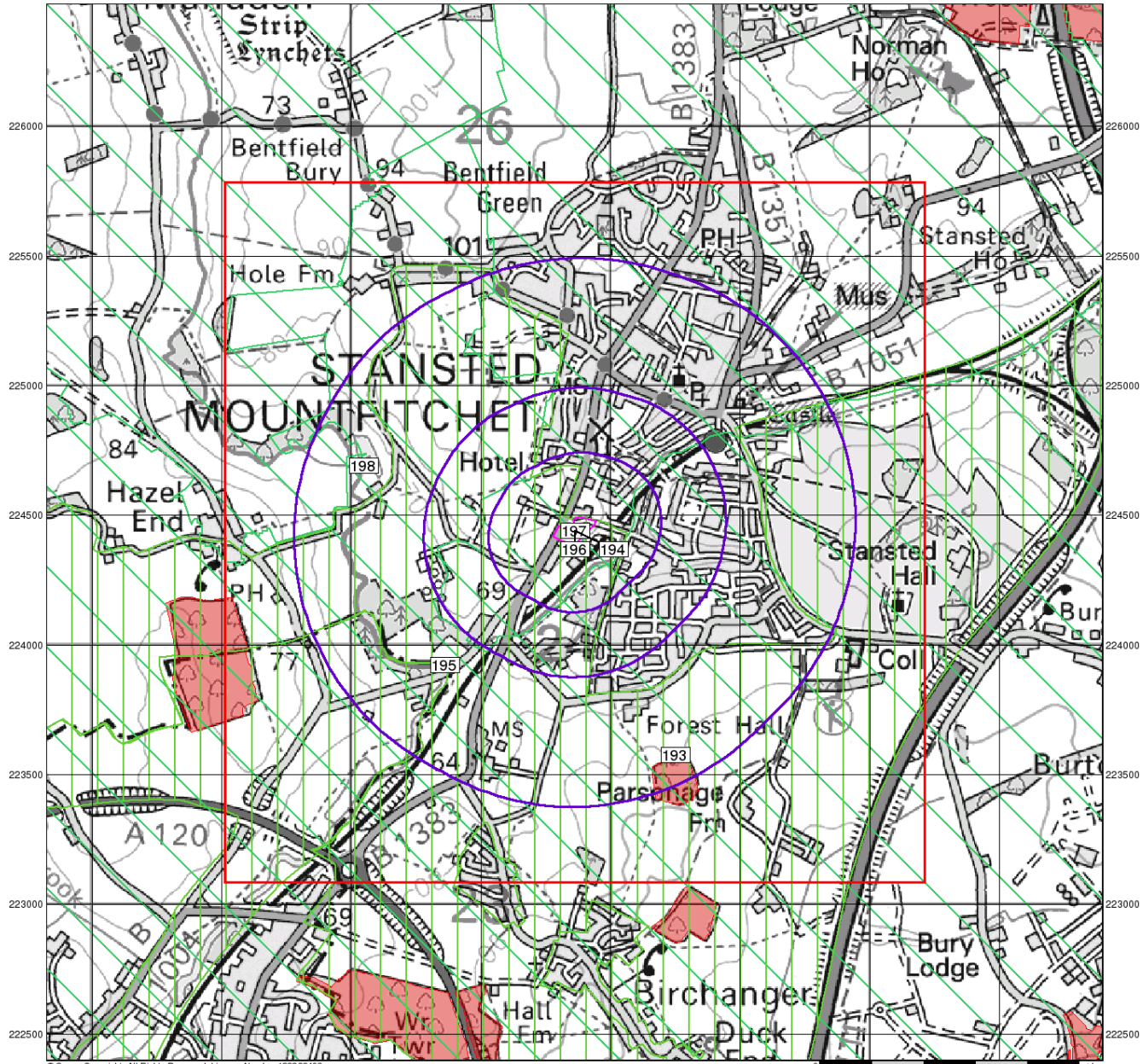
Site Details

Land at Pine Hills, STANSTED, CM24 8ND

Landmark®
 INFORMATION GROUP

Tel: 0844 844 9952
 Fax: 0844 844 9951
 Web:

549000 549500 550000 550500 551000 551500 552000 552500



© Crown Copyright. All Rights Reserved. License Number 100022432

Envirocheck[®]

LANDMARK INFORMATION GROUP[®]

Sensitive Land Uses

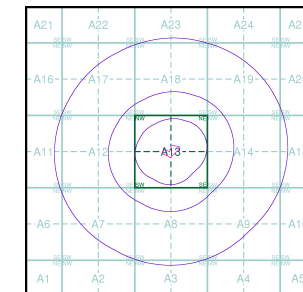
General

- Specified Site
- Specified Buffer(s)
- Bearing Reference Point
- Slice
- Map ID

Sensitive Land Uses

- Ancient Woodland
- Area of Adopted Green Belt
- Area of Unadopted Green Belt
- Area of Outstanding Natural Beauty
- Environmentally Sensitive Area
- Forest Park
- Local Nature Reserve
- Marine Nature Reserve
- National Nature Reserve
- National Park
- Nitrate Sensitive Area
- Nitrate Vulnerable Zone
- Ramsar Site
- Site of Special Scientific Interest
- Special Area of Conservation
- Special Protection Area
- World Heritage Sites

Site Sensitivity Context Map - Slice A



Order Details

Order Number: 279321880_1_1
 Customer Ref: 2691
 National Grid Reference: 550860, 224440
 Slice: A
 Site Area (Ha): 0.9
 Search Buffer (m): 1000

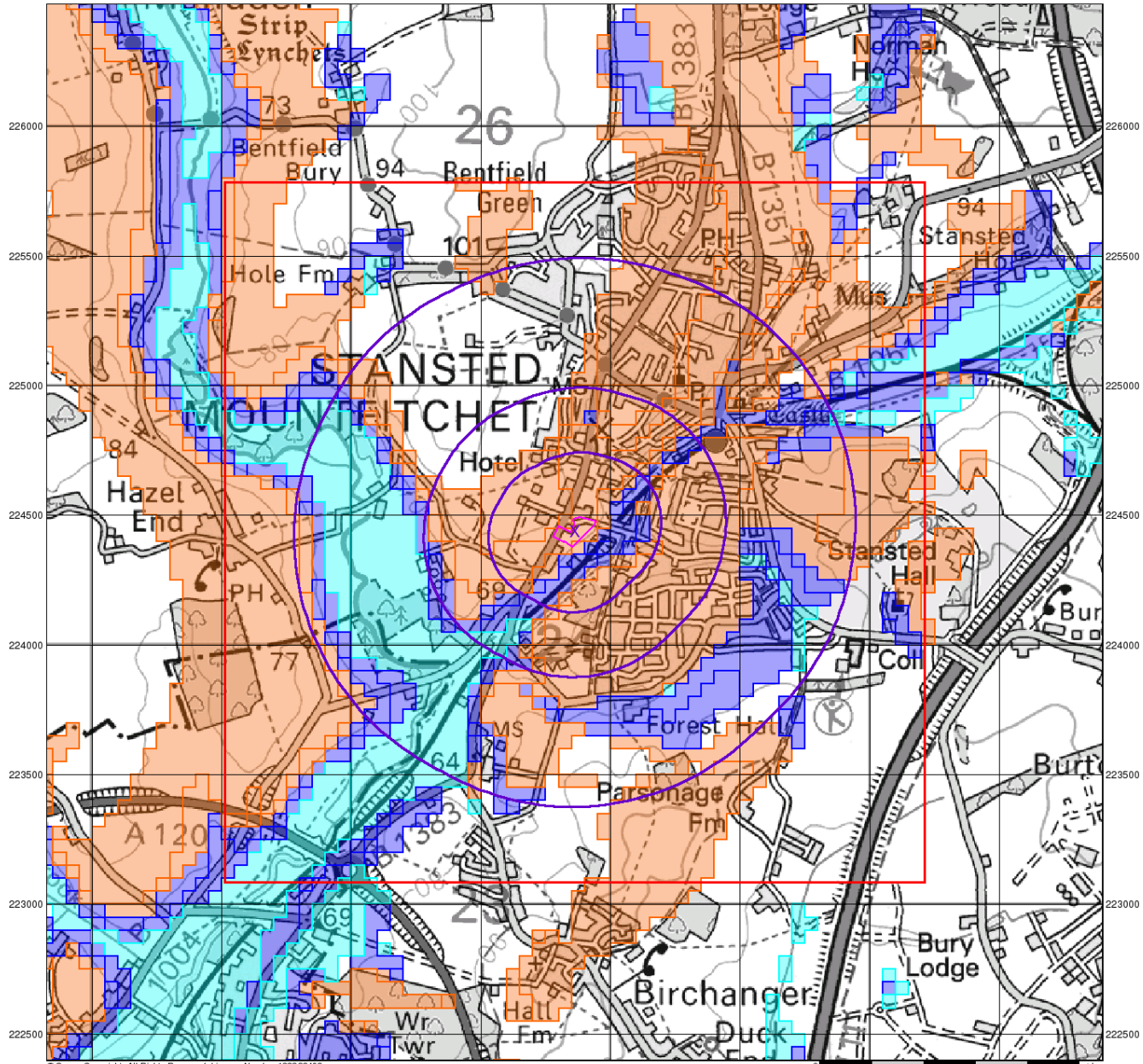
Site Details

Land at Pine Hills, STANSTED, CM24 8ND

Landmark[®]
 LANDMARK INFORMATION GROUP

Tel: 0844 844 9952
 Fax: 0844 844 9951
 Web: [www.landmarkinfo.co.uk](#)

549000 549500 550000 550500 551000 551500 552000 552500



© Crown Copyright. All Rights Reserved. License Number 100022432

Envirocheck®

LANDMARK INFORMATION GROUP®

BGS Flood GFS Data

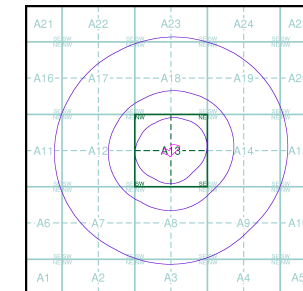
General

- Specified Site
- Specified Buffer(s)
- Bearing Reference Point
- Slice

Agency and Hydrological (Flood)

- Limited Potential for Groundwater Flooding to Occur
- Potential for Groundwater Flooding of Property Situated Below Ground Level
- Potential for Groundwater Flooding to Occur at Surface

Site Sensitivity Context Map - Slice A



Order Details

Order Number: 279321880_1_1
 Customer Ref: 2691
 National Grid Reference: 550860, 224440
 Slice: A
 Site Area (Ha): 0.9
 Search Buffer (m): 1000

Site Details

Land at Pine Hills, STANSTED, CM24 8ND

Landmark®
 INFORMATION GROUP

Tel: 0844 844 9952
 Fax: 0844 844 9951
 Web: