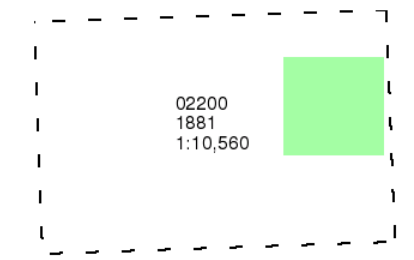


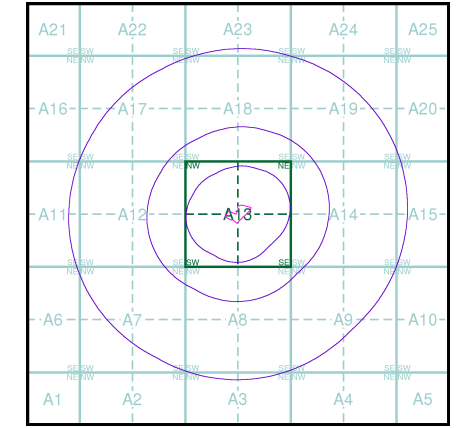
Essex
Published 1881
Source map scale - 1:10,560

The historical maps shown were reproduced from maps predominantly held at the scale adopted for England, Wales and Scotland in the 1840's. In 1854 the 1:2,500 scale was adopted for mapping urban areas; these maps were used to update the 1:10,560 maps. The published date given therefore is often some years later than the surveyed date. Before 1938, all OS maps were based on the Cassini Projection, with independent surveys of a single county or group of counties, giving rise to significant inaccuracies in outlying areas. In the late 1940's, a Provisional Edition was produced, which updated the 1:10,560 mapping from a number of sources. The maps appear unfinished - with all military camps and other strategic sites removed. These maps were initially overprinted with the National Grid. In 1970, the first 1:10,000 maps were produced using the Transverse Mercator Projection. The revision process continued until recently, with new editions appearing every 10 years or so for urban areas.

Map Name(s) and Date(s)



Historical Map - Slice A



Order Details
 Order Number: 279321880_1_1
 Customer Ref: 2691
 National Grid Reference: 550860, 224440
 Slice: A
 Site Area (Ha): 0.9
 Search Buffer (m): 1000

Site Details
 Land at Pine Hills, STANSTED, CM24 8ND

Hertfordshire

Published 1883

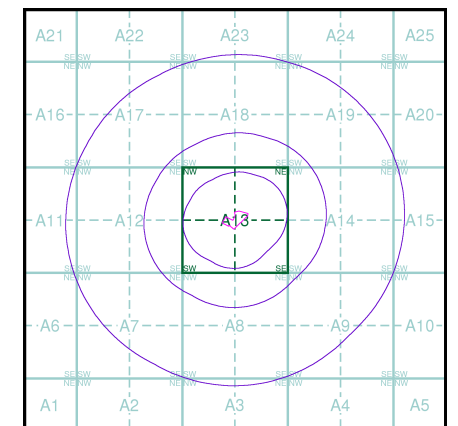
Source map scale - 1:10,560

The historical maps shown were reproduced from maps predominantly held at the scale adopted for England, Wales and Scotland in the 1840's. In 1854 the 1:2,500 scale was adopted for mapping urban areas; these maps were used to update the 1:10,560 maps. The published date given therefore is often some years later than the surveyed date. Before 1938, all OS maps were based on the Cassini Projection, with independent surveys of a single county or group of counties, giving rise to significant inaccuracies in outlying areas. In the late 1940's, a Provisional Edition was produced, which updated the 1:10,560 mapping from a number of sources. The maps appear unfinished - with all military camps and other strategic sites removed. These maps were initially overprinted with the National Grid. In 1970, the first 1:10,000 maps were produced using the Transverse Mercator Projection. The revision process continued until recently, with new editions appearing every 10 years or so for urban areas.

Map Name(s) and Date(s)

01500	1883	1:10,560
02300	1883	1:10,560

Historical Map - Slice A

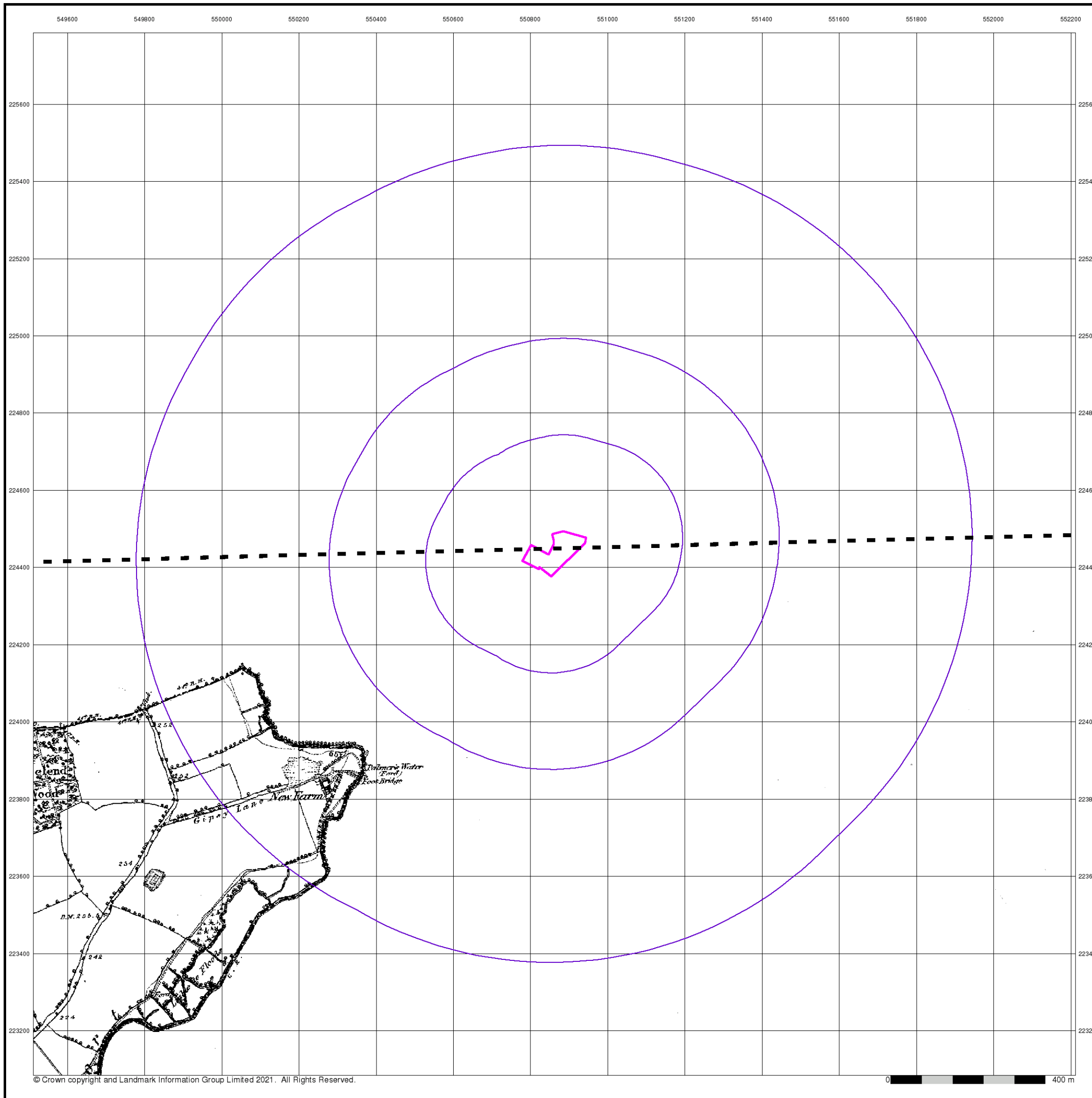


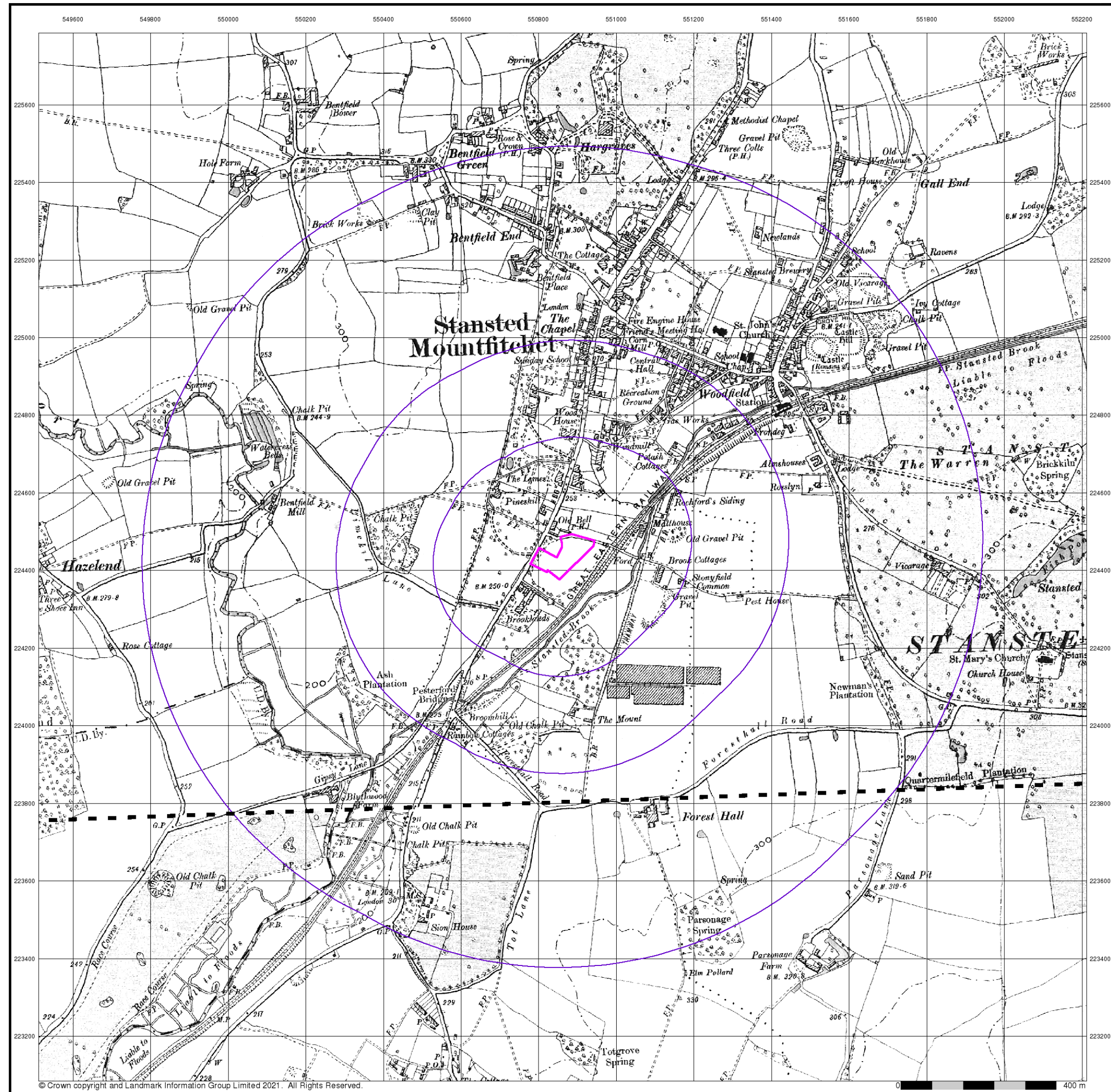
Order Details

Order Number: 279321880_1_1
 Customer Ref: 2691
 National Grid Reference: 550860, 224440
 Slice: A
 Site Area (Ha): 0.9
 Search Buffer (m): 1000

Site Details

Land at Pine Hills, STANSTED, CM24 8ND





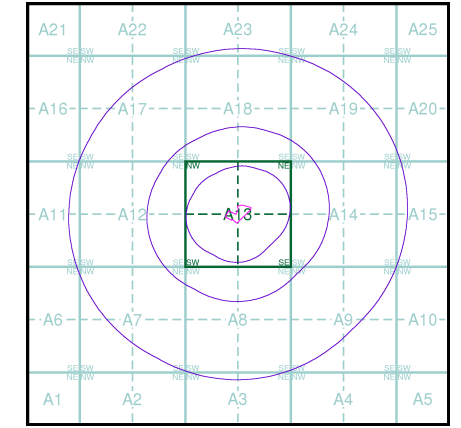
Essex
Published 1898
Source map scale - 1:10,560

The historical maps shown were reproduced from maps predominantly held at the scale adopted for England, Wales and Scotland in the 1840's. In 1854 the 1:2,500 scale was adopted for mapping urban areas; these maps were used to update the 1:10,560 maps. The published date given therefore is often some years later than the surveyed date. Before 1938, all OS maps were based on the Cassini Projection, with independent surveys of a single county or group of counties, giving rise to significant inaccuracies in outlying areas. In the late 1940's, a Provisional Edition was produced, which updated the 1:10,560 mapping from a number of sources. The maps appear unfinished - with all military camps and other strategic sites removed. These maps were initially overprinted with the National Grid. In 1970, the first 1:10,000 maps were produced using the Transverse Mercator Projection. The revision process continued until recently, with new editions appearing every 10 years or so for urban areas.

Map Name(s) and Date(s)

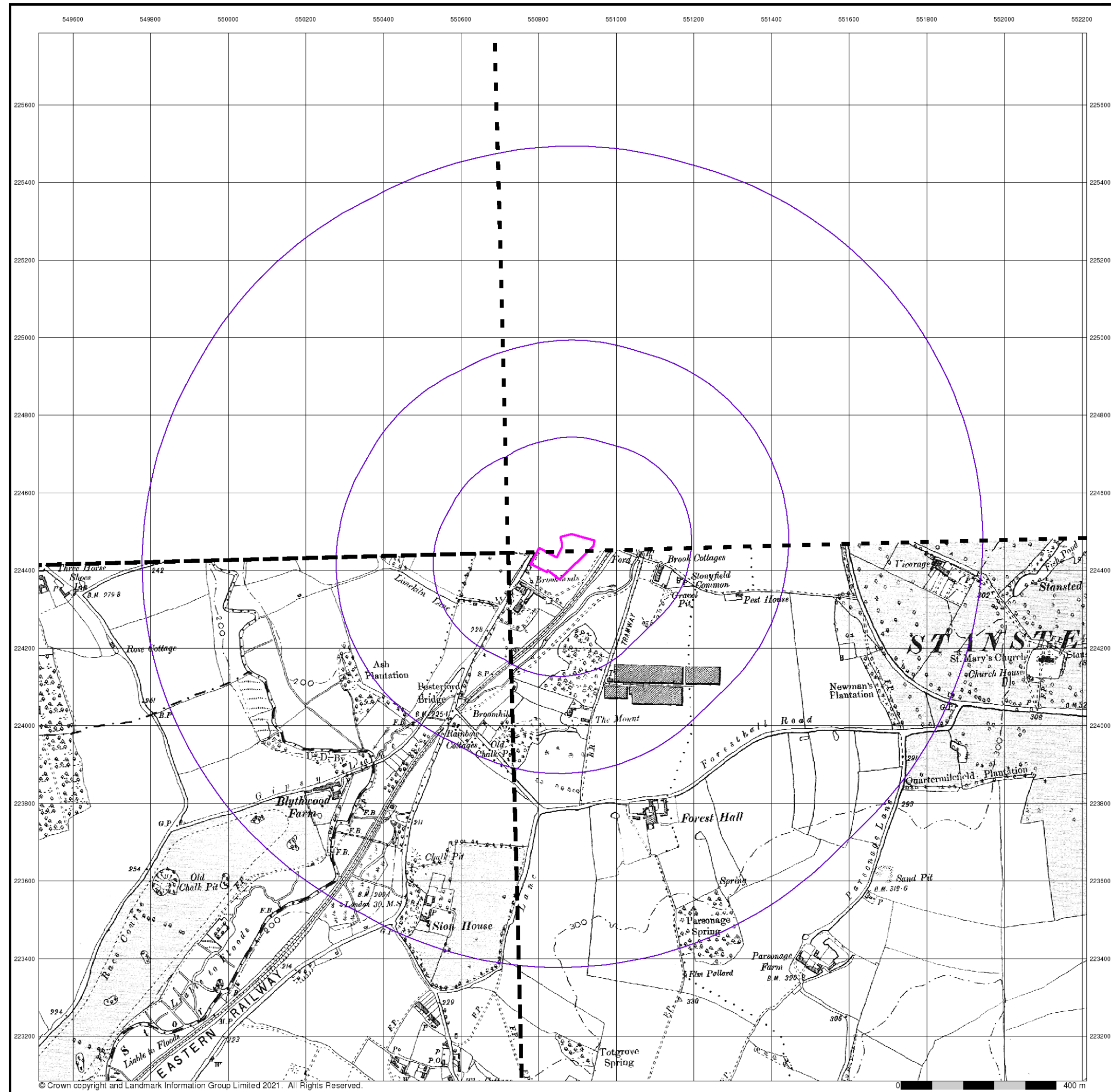
022NE	1898	1:10,560
022SE	1898	1:10,560

Historical Map - Slice A



Order Details
 Order Number: 279321880_1_1
 Customer Ref: 2691
 National Grid Reference: 550860, 224440
 Slice: A
 Site Area (Ha): 0.9
 Search Buffer (m): 1000

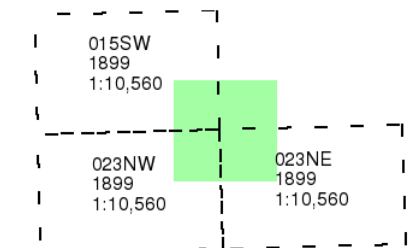
Site Details
 Land at Pine Hills, STANSTED, CM24 8ND



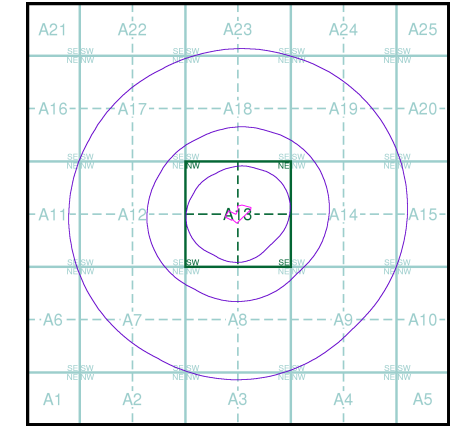
Hertfordshire
Published 1899
Source map scale - 1:10,560

The historical maps shown were reproduced from maps predominantly held at the scale adopted for England, Wales and Scotland in the 1840's. In 1854 the 1:2,500 scale was adopted for mapping urban areas; these maps were used to update the 1:10,560 maps. The published date given therefore is often some years later than the surveyed date. Before 1938, all OS maps were based on the Cassini Projection, with independent surveys of a single county or group of counties, giving rise to significant inaccuracies in outlying areas. In the late 1940's, a Provisional Edition was produced, which updated the 1:10,560 mapping from a number of sources. The maps appear unfinished - with all military camps and other strategic sites removed. These maps were initially overprinted with the National Grid. In 1970, the first 1:10,000 maps were produced using the Transverse Mercator Projection. The revision process continued until recently, with new editions appearing every 10 years or so for urban areas.

Map Name(s) and Date(s)



Historical Map - Slice A

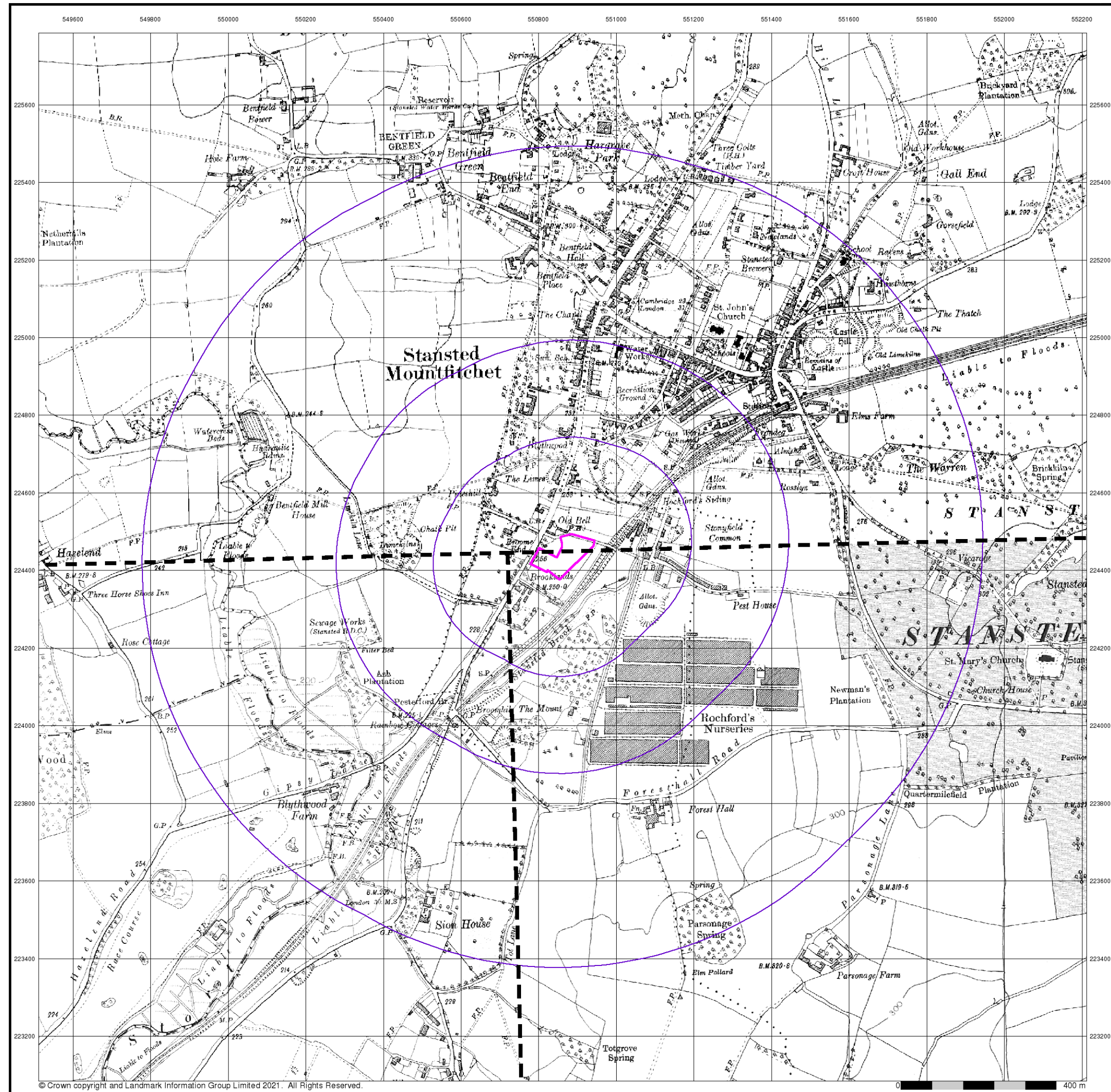


Order Details

Order Number: 279321880_1_1
 Customer Ref: 2691
 National Grid Reference: 550860, 224440
 Slice: A
 Site Area (Ha): 0.9
 Search Buffer (m): 1000

Site Details

Land at Pine Hills, STANSTED, CM24 8ND



Envirocheck®

LANDMARK INFORMATION GROUP®

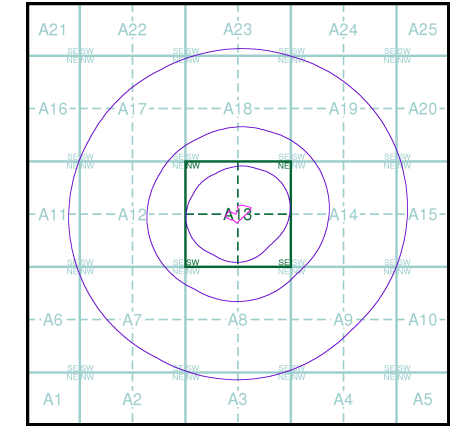
Essex
Published 1923
Source map scale - 1:10,560

The historical maps shown were reproduced from maps predominantly held at the scale adopted for England, Wales and Scotland in the 1840's. In 1854 the 1:2,500 scale was adopted for mapping urban areas; these maps were used to update the 1:10,560 maps. The published date given therefore is often some years later than the surveyed date. Before 1938, all OS maps were based on the Cassini Projection, with independent surveys of a single county or group of counties, giving rise to significant inaccuracies in outlying areas. In the late 1940's, a Provisional Edition was produced, which updated the 1:10,560 mapping from a number of sources. The maps appear unfinished - with all military camps and other strategic sites removed. These maps were initially overlaid with the National Grid. In 1970, the first 1:10,000 maps were produced using the Transverse Mercator Projection. The revision process continued until recently, with new editions appearing every 10 years or so for urban areas.

Map Name(s) and Date(s)

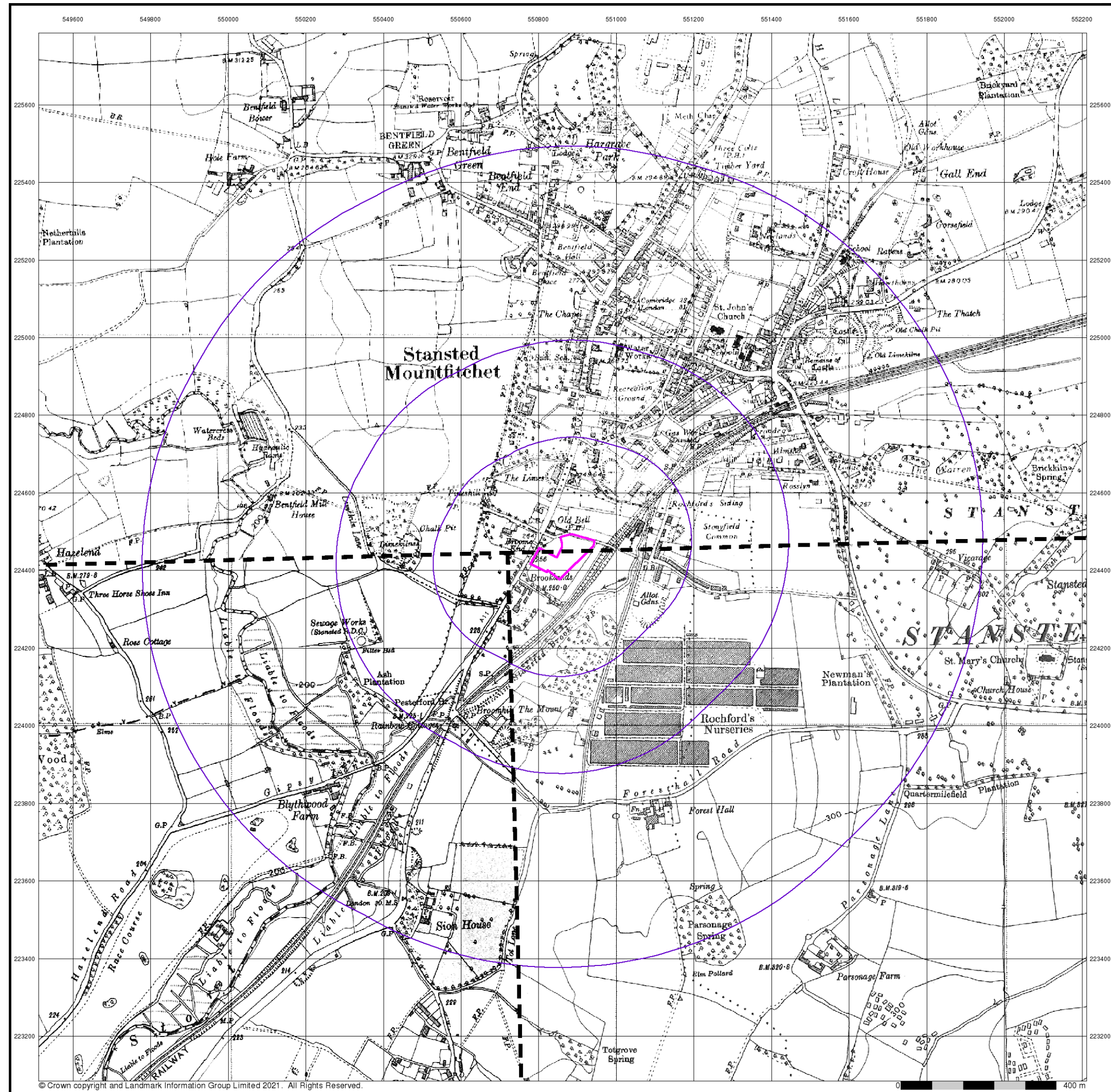
02300	032NW	032NE
1923	1923	1923
1:10,560	1:10,560	1:10,560

Historical Map - Slice A



Order Details
 Order Number: 279321880_1_1
 Customer Ref: 2691
 National Grid Reference: 550860, 224440
 Slice: A
 Site Area (Ha): 0.9
 Search Buffer (m): 1000

Site Details
 Land at Pine Hills, STANSTED, CM24 8ND



Envirocheck®

LANDMARK INFORMATION GROUP®

Essex

Published 1938 - 1951

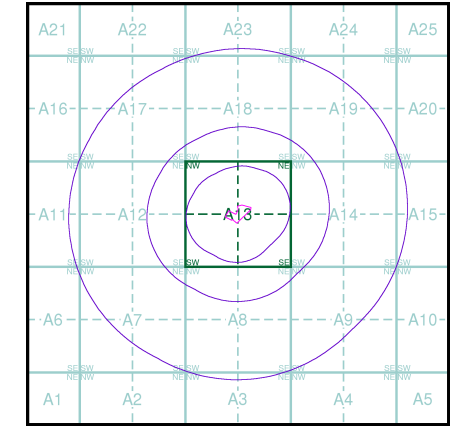
Source map scale - 1:10,560

The historical maps shown were reproduced from maps predominantly held at the scale adopted for England, Wales and Scotland in the 1840's. In 1854 the 1:2,500 scale was adopted for mapping urban areas; these maps were used to update the 1:10,560 maps. The published date given therefore is often some years later than the surveyed date. Before 1938, all OS maps were based on the Cassini Projection, with independent surveys of a single county or group of counties, giving rise to significant inaccuracies in outlying areas. In the late 1940's, a Provisional Edition was produced, which updated the 1:10,560 mapping from a number of sources. The maps appear unfinished - with all military camps and other strategic sites removed. These maps were initially overprinted with the National Grid. In 1970, the first 1:10,000 maps were produced using the Transverse Mercator Projection. The revision process continued until recently, with new editions appearing every 10 years or so for urban areas.

Map Name(s) and Date(s)

02300	1951	1:10,560
032NW	1938	1:10,560
032NE	1950	1:10,560

Historical Map - Slice A



Order Details

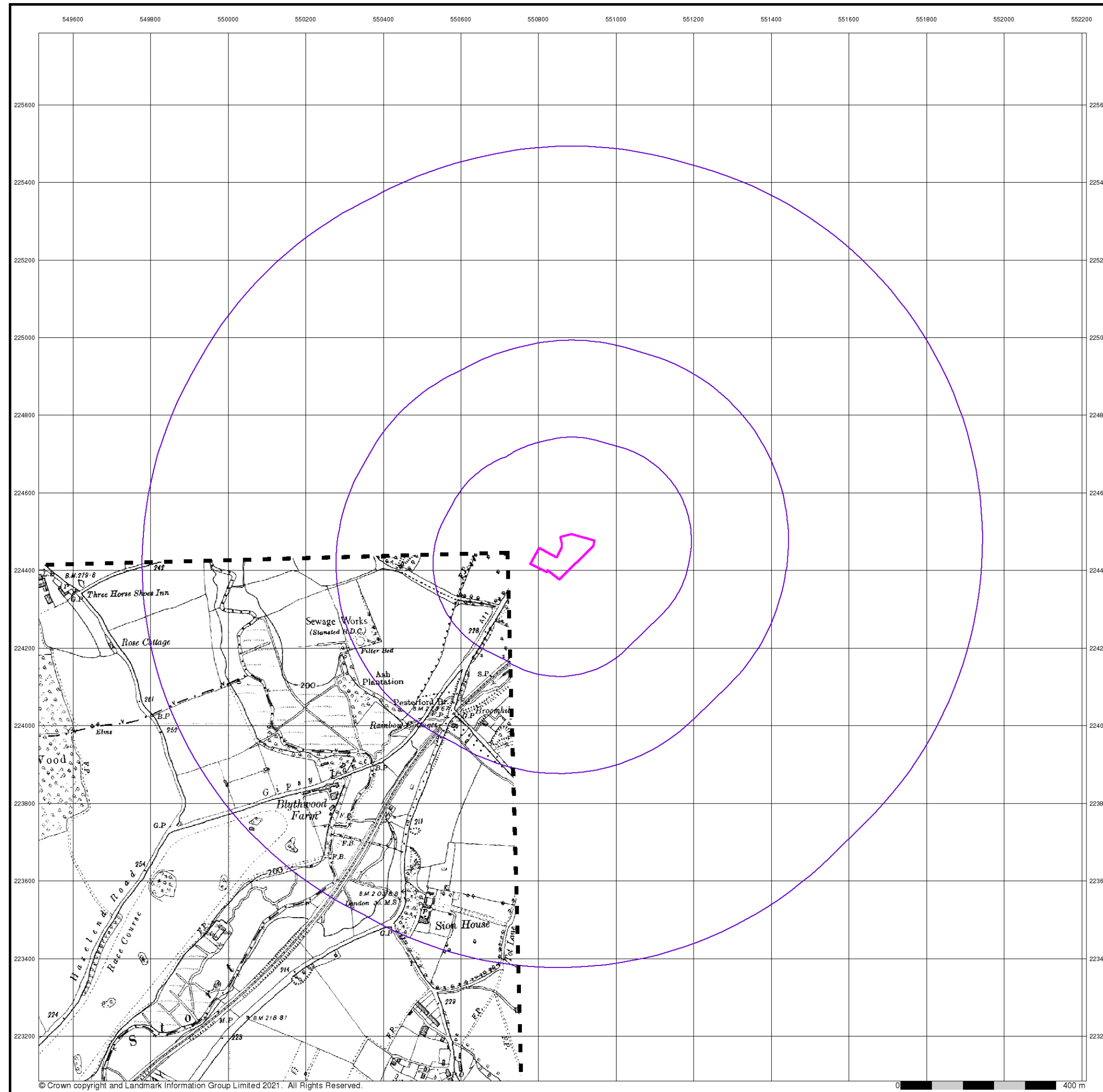
Order Number: 279321880_1_1
 Customer Ref: 2691
 National Grid Reference: 550860, 224440
 Slice: A
 Site Area (Ha): 0.9
 Search Buffer (m): 1000

Site Details

Land at Pine Hills, STANSTED, CM24 8ND

Landmark®
 INFORMATION GROUP

Tel: 0844 844 9952
 Fax: 0844 844 9951
 Web: [Redacted]



© Crown copyright and Landmark Information Group Limited 2021. All Rights Reserved.

Envirocheck®

LANDMARK INFORMATION GROUP®

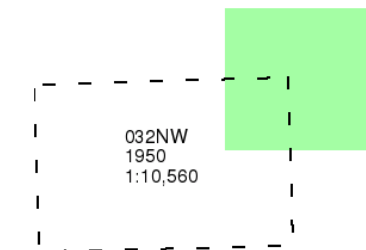
Essex

Published 1950

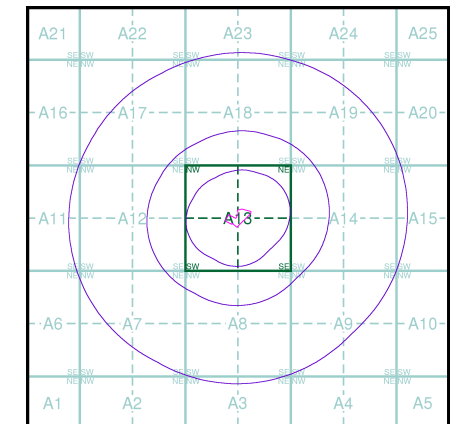
Source map scale - 1:10,560

The historical maps shown were reproduced from maps predominantly held at the scale adopted for England, Wales and Scotland in the 1840's. In 1854 the 1:2,500 scale was adopted for mapping urban areas; these maps were used to update the 1:10,560 maps. The published date given therefore is often some years later than the surveyed date. Before 1938, all OS maps were based on the Cassini Projection, with independent surveys of a single county or group of counties, giving rise to significant inaccuracies in outlying areas. In the late 1940's, a Provisional Edition was produced, which updated the 1:10,560 mapping from a number of sources. The maps appear unfinished - with all military camps and other strategic sites removed. These maps were initially overprinted with the National Grid. In 1970, the first 1:10,000 maps were produced using the Transverse Mercator Projection. The revision process continued until recently, with new editions appearing every 10 years or so for urban areas.

Map Name(s) and Date(s)



Historical Map - Slice A



Order Details

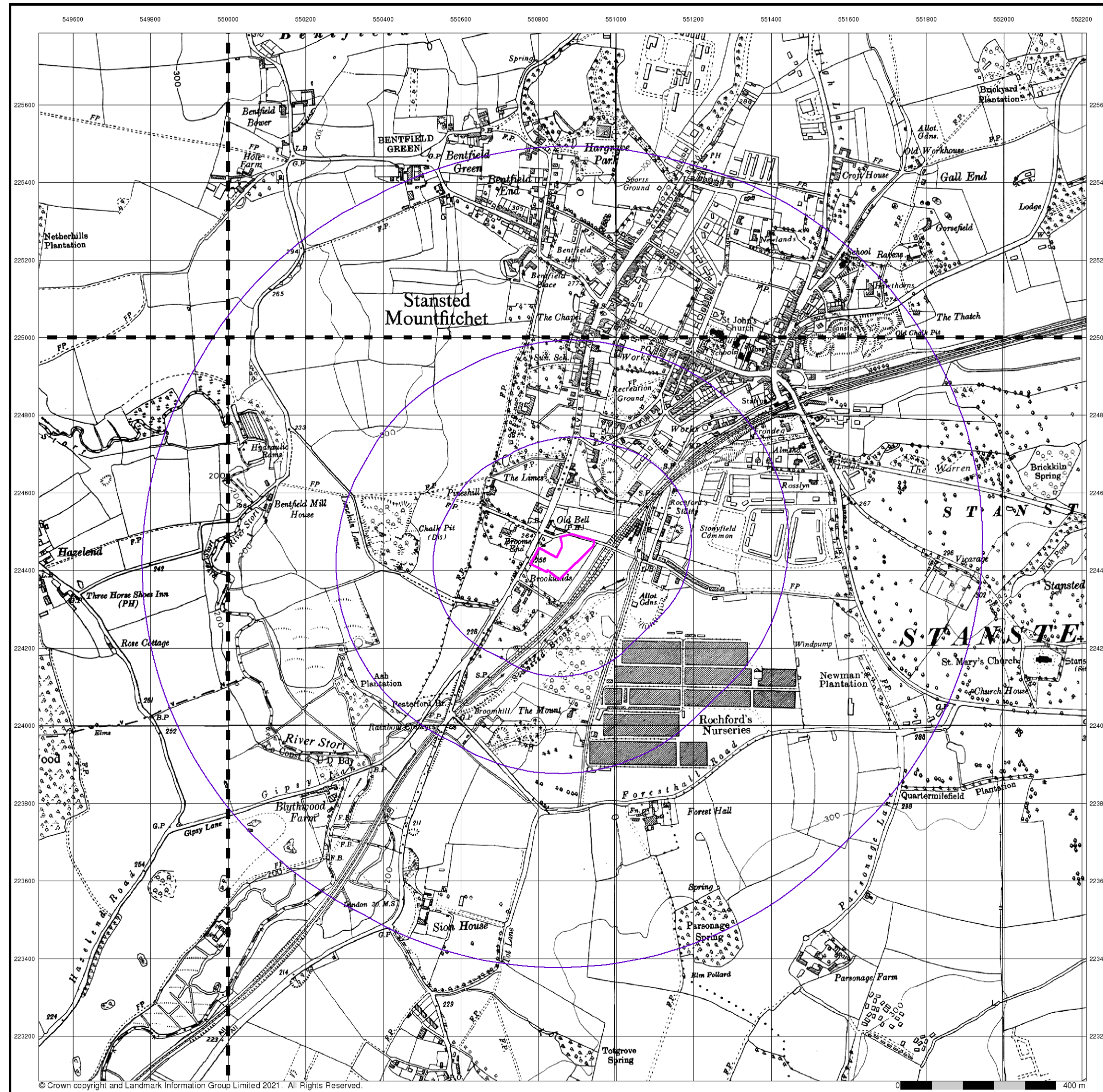
Order Number: 279321880_1_1
 Customer Ref: 2691
 National Grid Reference: 550860, 224440
 Slice: A
 Site Area (Ha): 0.9
 Search Buffer (m): 1000

Site Details

Land at Pine Hills, STANSTED, CM24 8ND

Landmark®
 INFORMATION GROUP

Tel: 0844 844 9952
 Fax: 0844 844 9951
 Web: [Redacted]



Envirocheck®

LANDMARK INFORMATION GROUP®

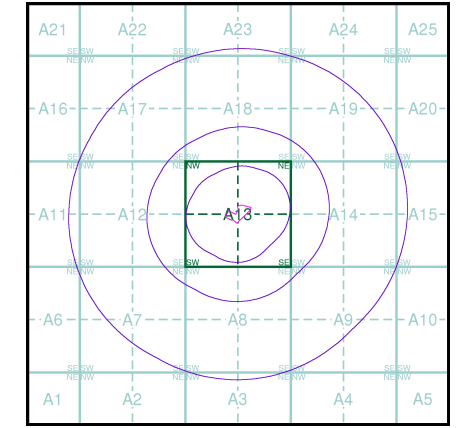
Ordnance Survey Plan
Published 1960
Source map scale - 1:10,000

The historical maps shown were reproduced from maps predominantly held at the scale adopted for England, Wales and Scotland in the 1840's. In 1854 the 1:2,500 scale was adopted for mapping urban areas; these maps were used to update the 1:10,560 maps. The published date given therefore is often some years later than the surveyed date. Before 1938, all OS maps were based on the Cassini Projection, with independent surveys of a single county or group of counties, giving rise to significant inaccuracies in outlying areas. In the late 1940's, a Provisional Edition was produced, which updated the 1:10,560 mapping from a number of sources. The maps appear unfinished - with all military camps and other strategic sites removed. These maps were initially overprinted with the National Grid. In 1970, the first 1:10,000 maps were produced using the Transverse Mercator Projection. The revision process continued until recently, with new editions appearing every 10 years or so for urban areas.

Map Name(s) and Date(s)

TL42NE	1960	1:10,560	TL52NW	1960	1:10,560
TL42SE	1960	1:10,560	TL52SW	1960	1:10,560

Historical Map - Slice A



Order Details

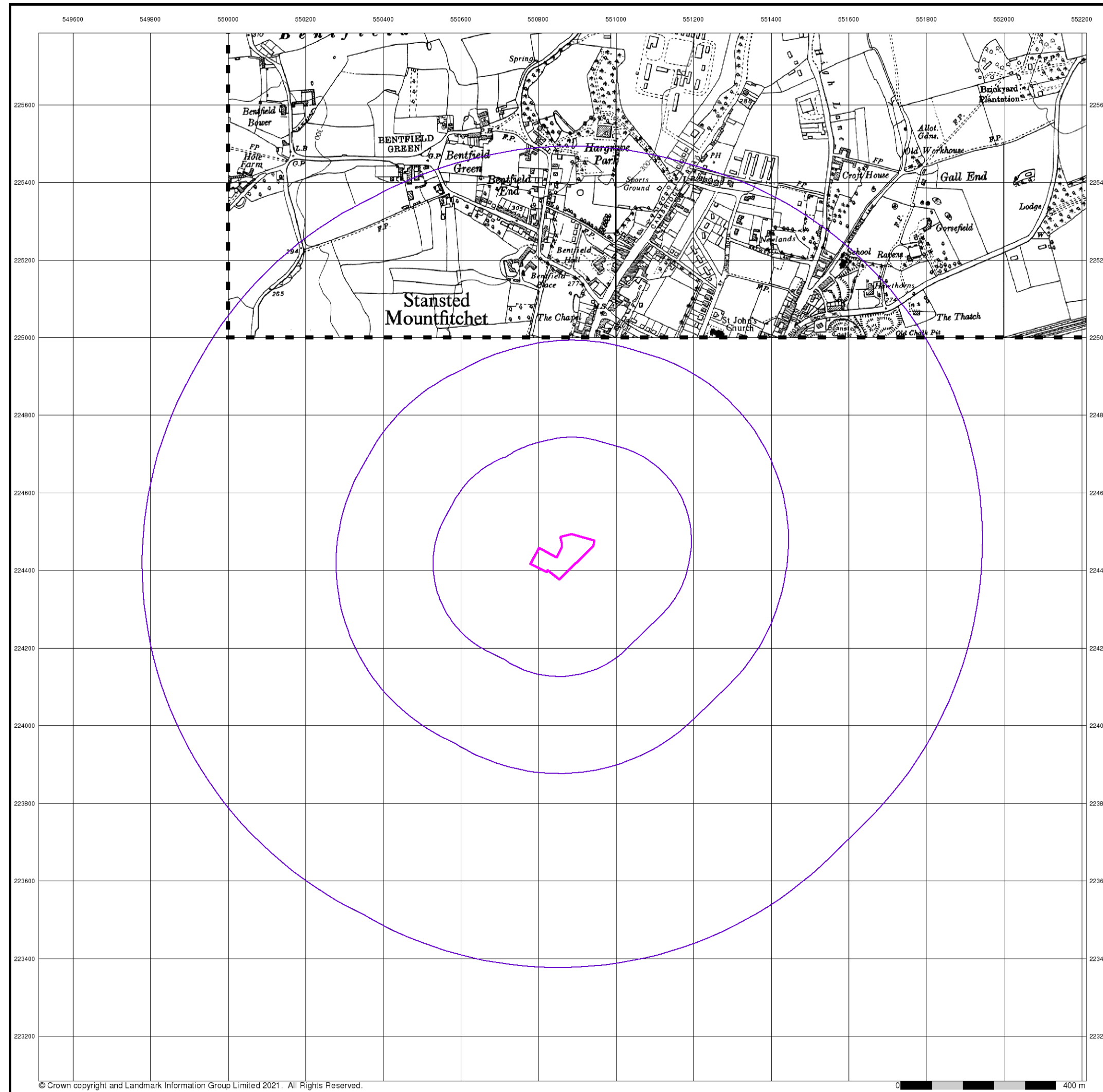
Order Number: 279321880_1_1
 Customer Ref: 2691
 National Grid Reference: 550860, 224440
 Slice: A
 Site Area (Ha): 0.9
 Search Buffer (m): 1000

Site Details

Land at Pine Hills, STANSTED, CM24 8ND

Landmark®
 INFORMATION GROUP

Tel: 0844 844 9952
 Fax: 0844 844 9951
 Web: [Redacted]



© Crown copyright and Landmark Information Group Limited 2021. All Rights Reserved.



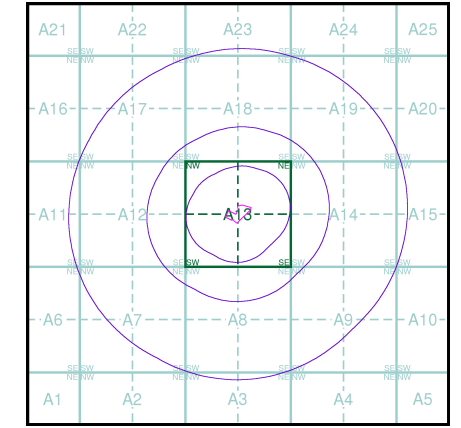
Ordnance Survey Plan Published 1966 Source map scale - 1:10,000

The historical maps shown were reproduced from maps predominantly held at the scale adopted for England, Wales and Scotland in the 1840's. In 1854 the 1:2,500 scale was adopted for mapping urban areas; these maps were used to update the 1:10,560 maps. The published date given therefore is often some years later than the surveyed date. Before 1938, all OS maps were based on the Cassini Projection, with independent surveys of a single county or group of counties, giving rise to significant inaccuracies in outlying areas. In the late 1940's, a Provisional Edition was produced, which updated the 1:10,560 mapping from a number of sources. The maps appear unfinished - with all military camps and other strategic sites removed. These maps were initially overprinted with the National Grid. In 1970, the first 1:10,000 maps were produced using the Transverse Mercator Projection. The revision process continued until recently, with new editions appearing every 10 years or so for urban areas.

Map Name(s) and Date(s)

TL52NW
1966
1:10,560

Historical Map - Slice A

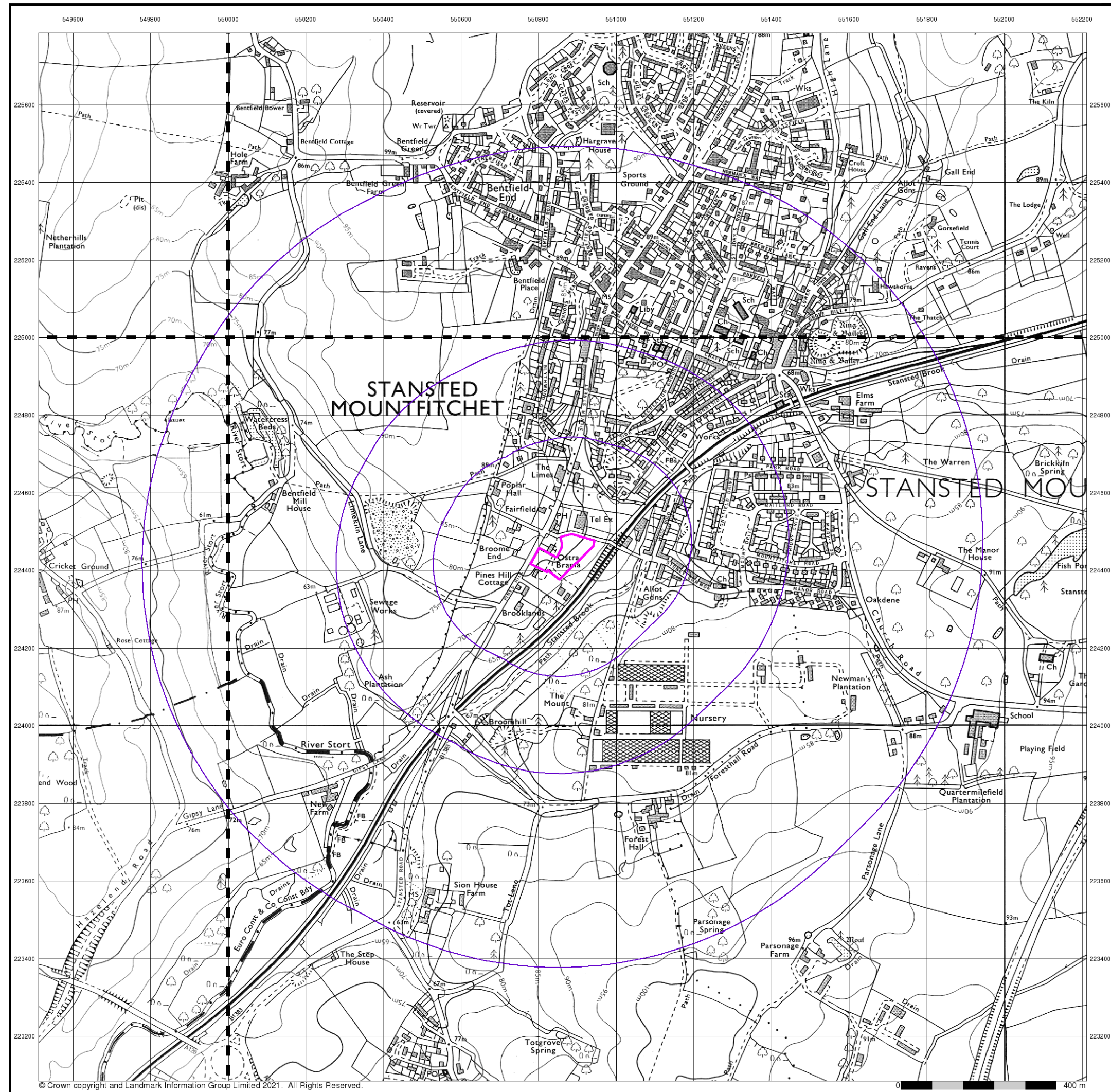


Order Details

Order Number: 279321880_1_1
 Customer Ref: 2691
 National Grid Reference: 550860, 224440
 Slice: A
 Site Area (Ha): 0.9
 Search Buffer (m): 1000

Site Details

Land at Pine Hills, STANSTED, CM24 8ND



Envirocheck®

LANDMARK INFORMATION GROUP®

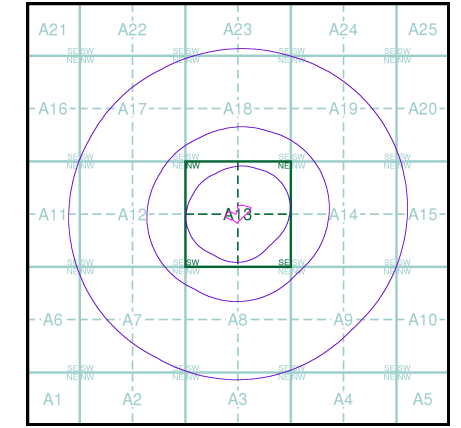
Ordnance Survey Plan
Published 1982 - 1983
Source map scale - 1:10,000

The historical maps shown were reproduced from maps predominantly held at the scale adopted for England, Wales and Scotland in the 1840's. In 1854 the 1:2,500 scale was adopted for mapping urban areas; these maps were used to update the 1:10,560 maps. The published date given therefore is often some years later than the surveyed date. Before 1938, all OS maps were based on the Cassini Projection, with independent surveys of a single county or group of counties, giving rise to significant inaccuracies in outlying areas. In the late 1940's, a Provisional Edition was produced, which updated the 1:10,560 mapping from a number of sources. The maps appear unfinished - with all military camps and other strategic sites removed. These maps were initially overprinted with the National Grid. In 1970, the first 1:10,000 maps were produced using the Transverse Mercator Projection. The revision process continued until recently, with new editions appearing every 10 years or so for urban areas.

Map Name(s) and Date(s)

TL42NE	1982	1:10,000	TL52NW	1983	1:10,000
TL42SE	1982	1:10,000	TL52SW	1982	1:10,000

Historical Map - Slice A



Order Details

Order Number: 279321880_1_1
 Customer Ref: 2691
 National Grid Reference: 550860, 224440
 Slice: A
 Site Area (Ha): 0.9
 Search Buffer (m): 1000

Site Details

Land at Pine Hills, STANSTED, CM24 8ND

Landmark
 INFORMATION GROUP

Tel: 0844 844 9952
 Fax: 0844 844 9951
 Web: [Redacted]

549600 549800 550000 550200 550400 550600 550800 551000 551200 551400 551600 551800 552000 552200

Envirocheck®

LANDMARK INFORMATION GROUP®

Ordnance Survey Plan

Published 1993 - 1994

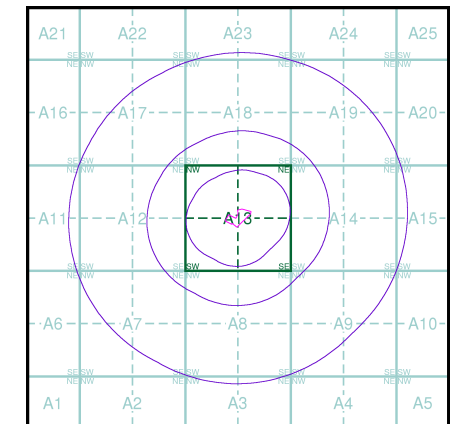
Source map scale - 1:10,000

The historical maps shown were reproduced from maps predominantly held at the scale adopted for England, Wales and Scotland in the 1840's. In 1854 the 1:2,500 scale was adopted for mapping urban areas; these maps were used to update the 1:10,560 maps. The published date given therefore is often some years later than the surveyed date. Before 1938, all OS maps were based on the Cassini Projection, with independent surveys of a single county or group of counties, giving rise to significant inaccuracies in outlying areas. In the late 1940's, a Provisional Edition was produced, which updated the 1:10,560 mapping from a number of sources. The maps appear unfinished - with all military camps and other strategic sites removed. These maps were initially overprinted with the National Grid. In 1970, the first 1:10,000 maps were produced using the Transverse Mercator Projection. The revision process continued until recently, with new editions appearing every 10 years or so for urban areas.

Map Name(s) and Date(s)

TL52NW
1994
1:10,000
TL52SW
1993
1:10,000

Historical Map - Slice A



Order Details

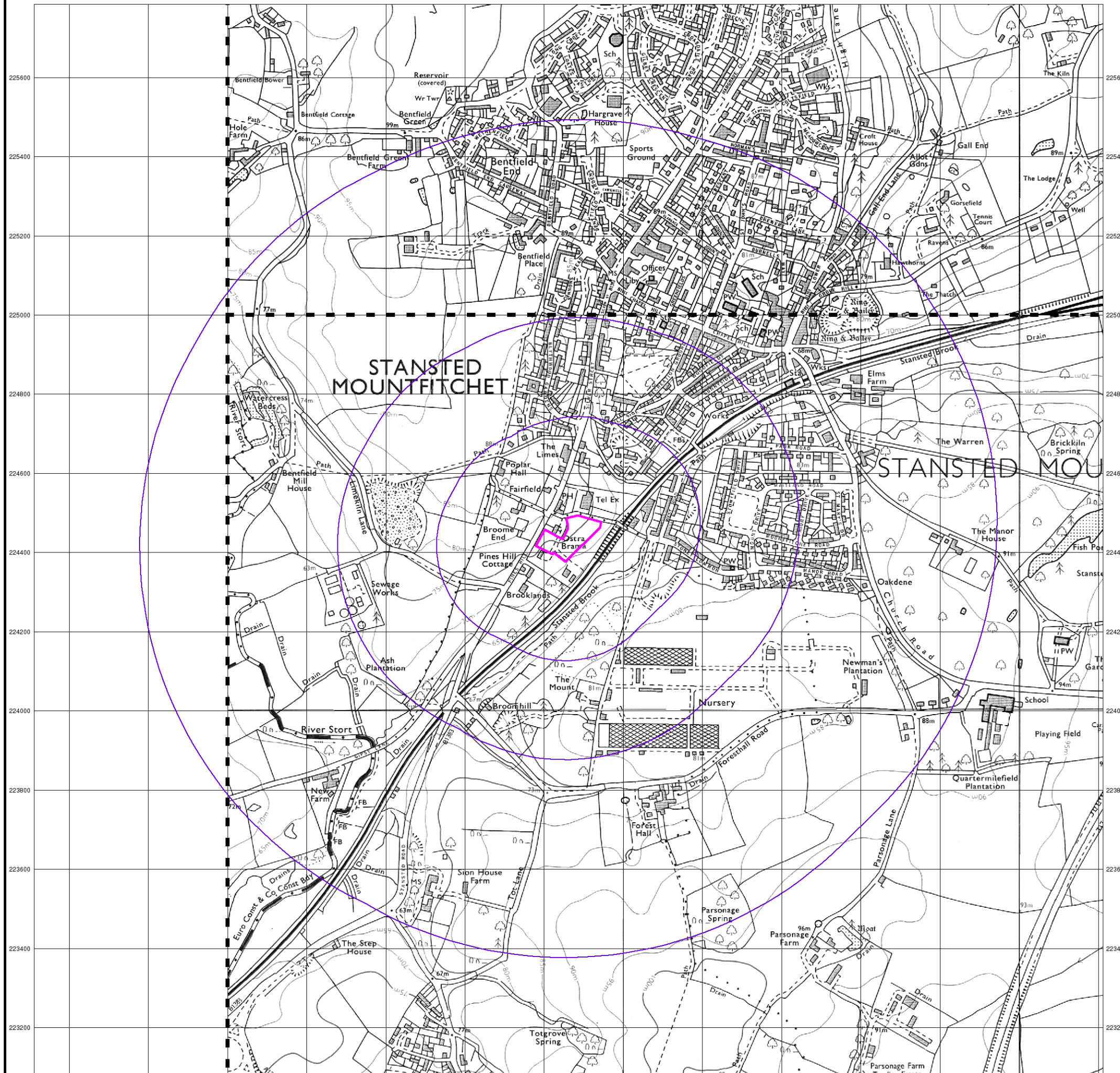
Order Number: 279321880_1_1
 Customer Ref: 2691
 National Grid Reference: 550860, 224440
 Slice: A
 Site Area (Ha): 0.9
 Search Buffer (m): 1000

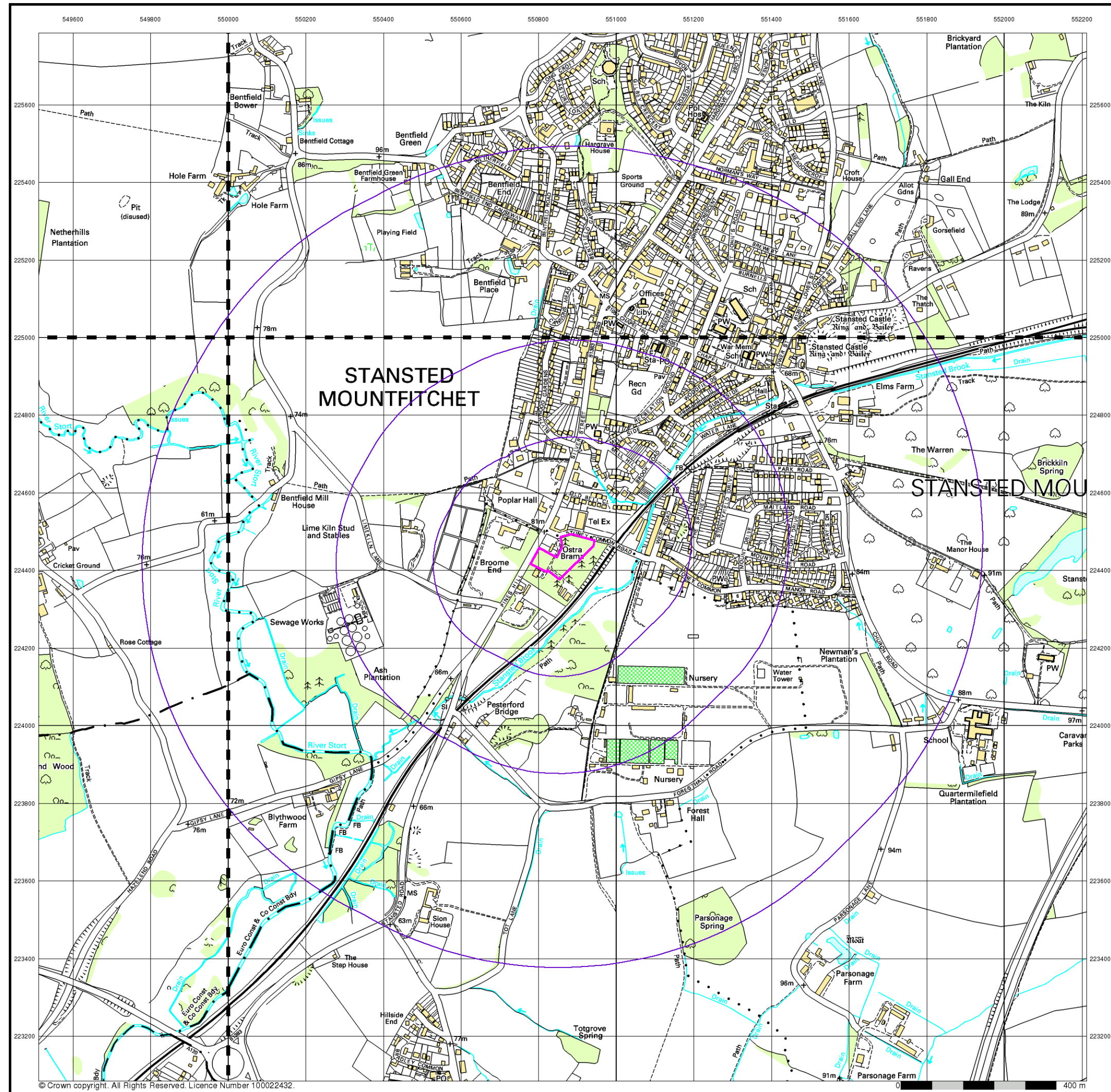
Site Details

Land at Pine Hills, STANSTED, CM24 8ND

Landmark
 INFORMATION GROUP

Tel: 0844 844 9952
 Fax: 0844 844 9951
 Web: [Redacted]





Envirocheck®

● LANDMARK INFORMATION GROUP®

10k Raster Mapping

Published 1999

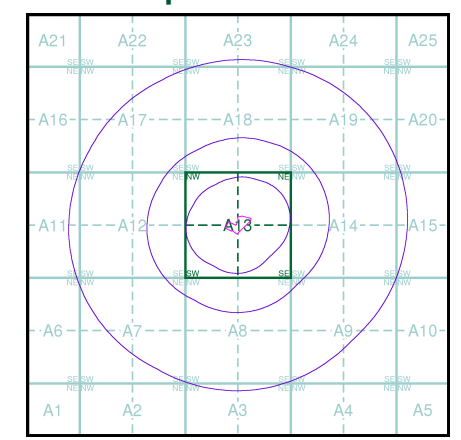
Source map scale - 1:10,000

The historical maps shown were produced from the Ordnance Survey's 1:10,000 colour raster mapping. These maps are derived from Landplan which replaced the old 1:10,000 maps originally published in 1970. The data is highly detailed showing buildings, fences and field boundaries as well as all roads, tracks and paths. Road names are also included together with the relevant road number and classification. Boundary information depiction includes county, unitary authority, district, civil parish and constituency.

Map Name(s) and Date(s)

TL42NE	1999	1:10,000	TL52NW	1999	1:10,000
TL42SE	1999	1:10,000	TL52SW	1999	1:10,000

Historical Map - Slice A



Order Details

Order Number: 279321880_1_1
 Customer Ref: 2691
 National Grid Reference: 550860, 224440
 Slice: A
 Site Area (Ha): 0.9
 Search Buffer (m): 1000

Site Details

Land at Pine Hills, STANSTED, CM24 8ND

Landmark®
 ●●● INFORMATION GROUP

Tel: 0844 844 9952
 Fax: 0844 844 9951
 Web: [Redacted]