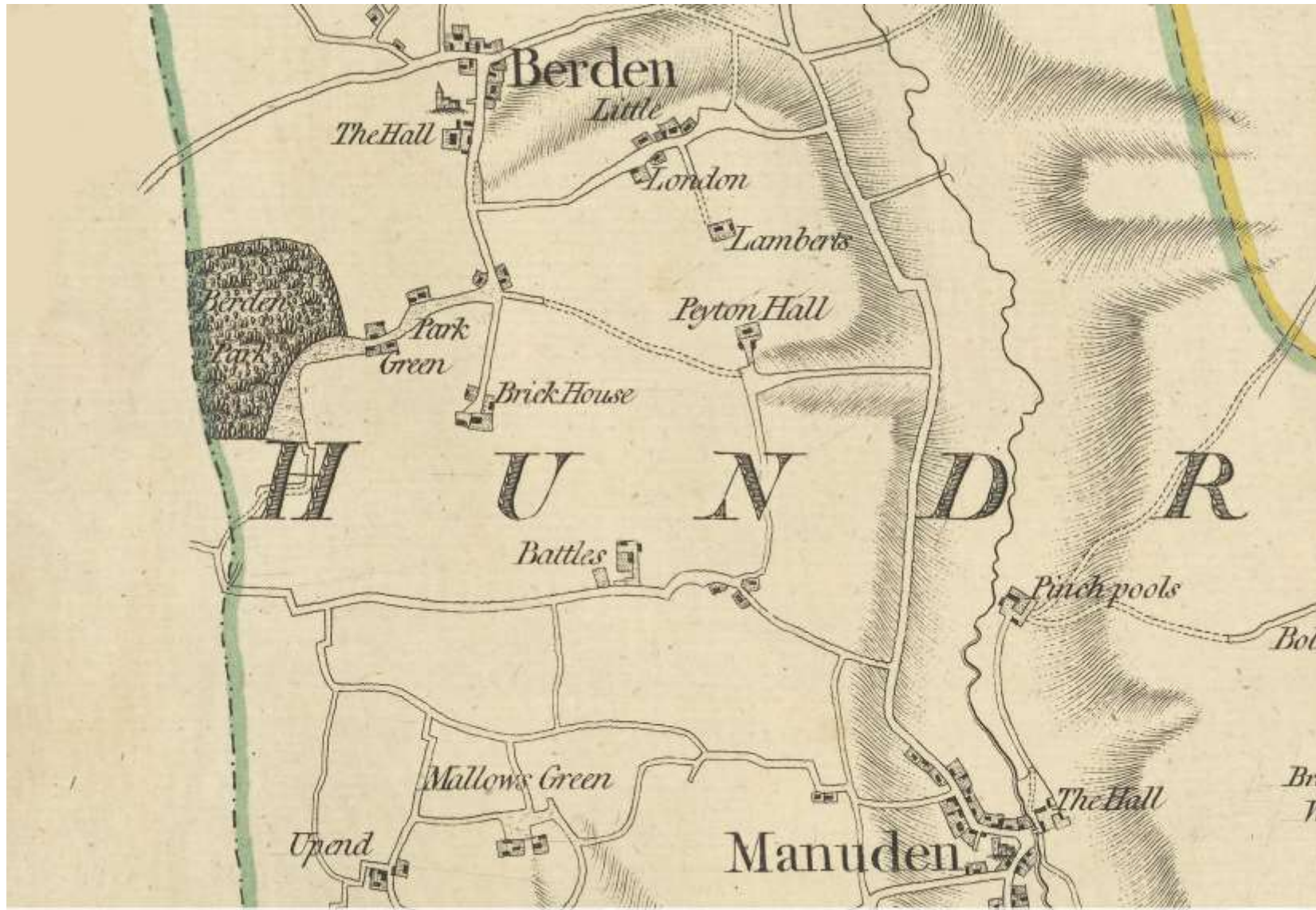
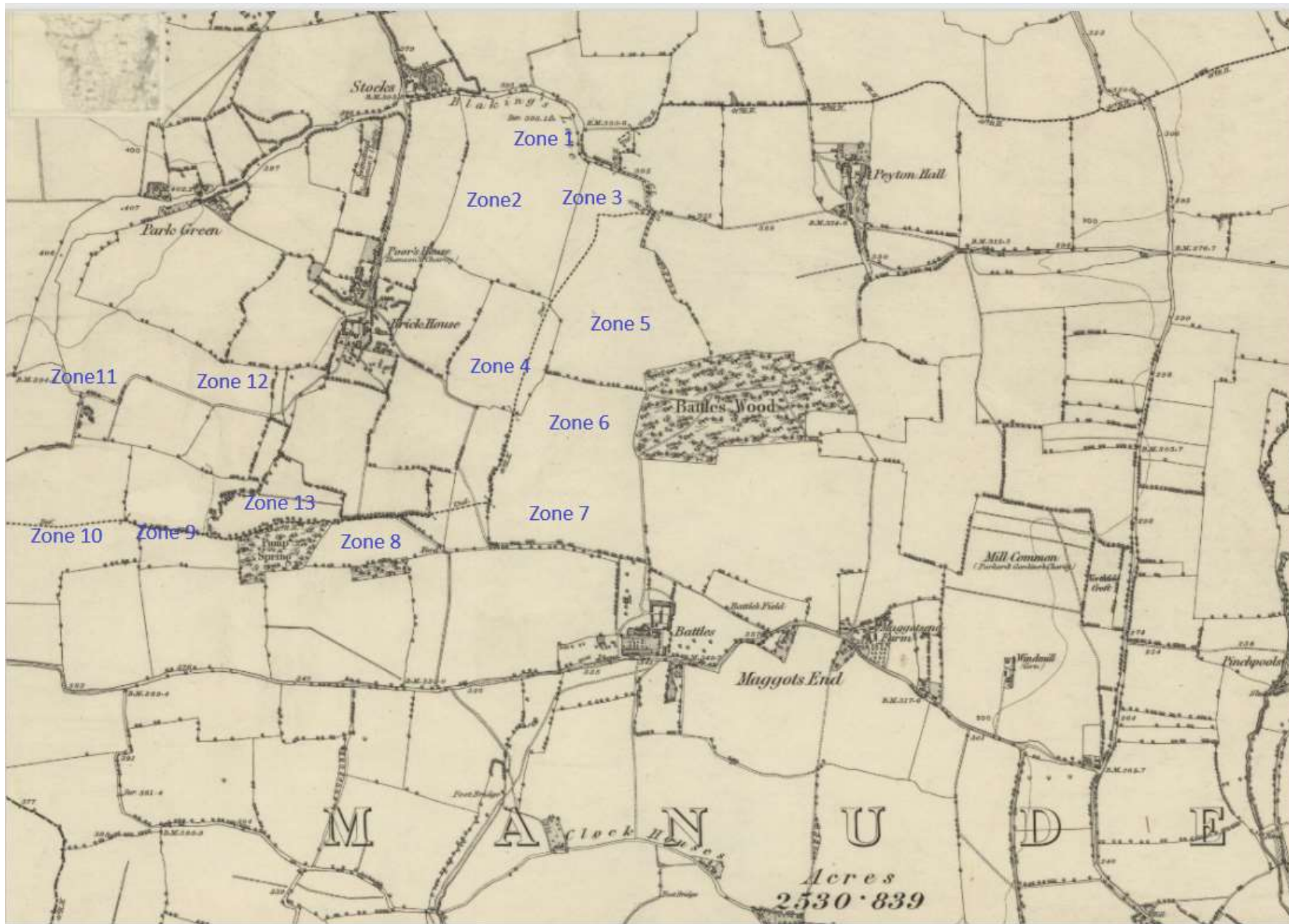


Annex 1: Extract from 1777 Chapman & Andre Map showing the Brick House End and Battles Hall

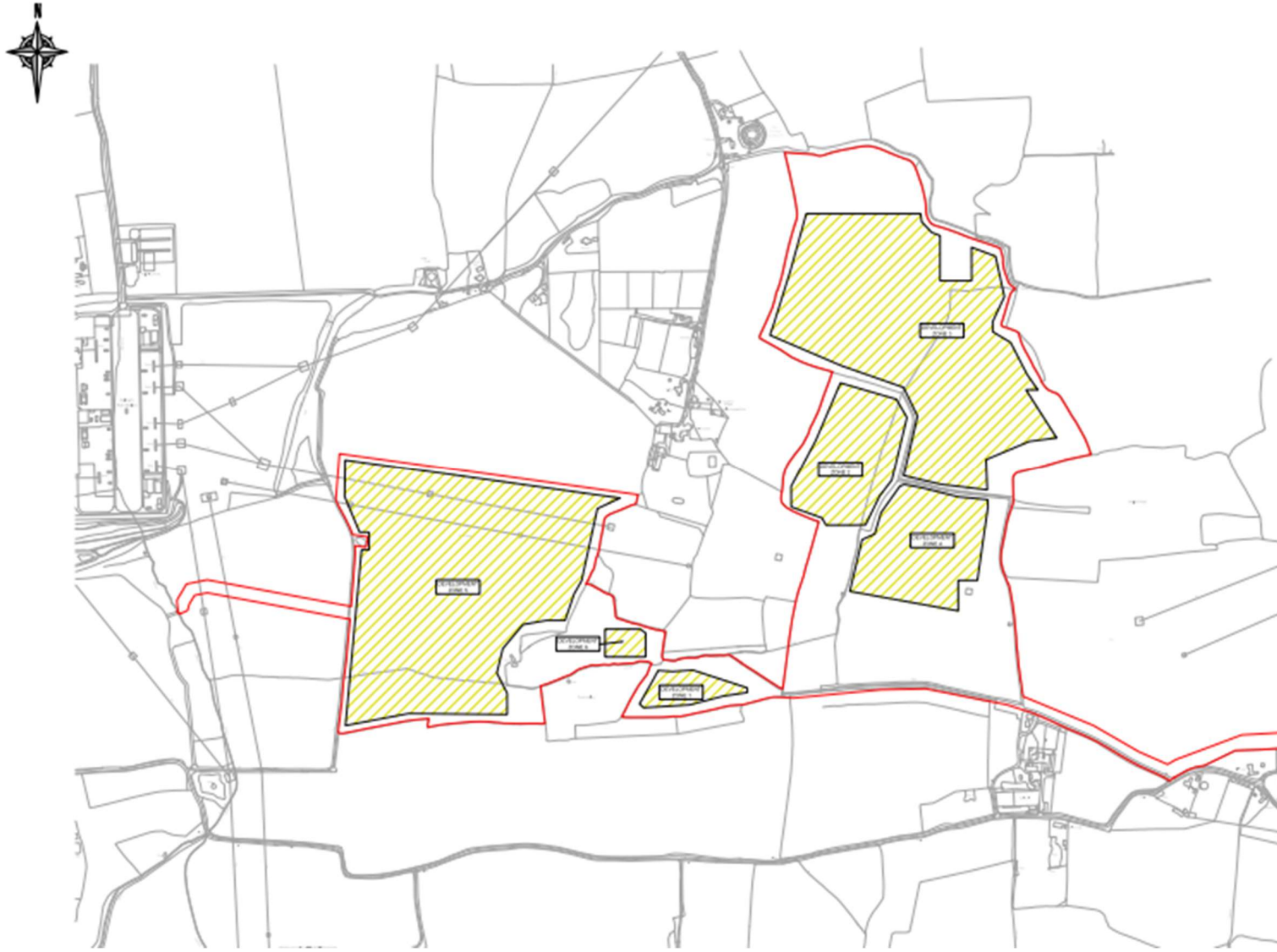


Digital Map of the County of Essex, 1777 by John Chapman & Peter André

Annex 2: Extract from the Ordnance Survey map (Essex Sheet XIII) published in 1881



Annex 3: Extract from Low Carbon's Site Layout



Annex 4: Aerial photo of site (courtesy of Google Earth)

