

Our Ref: 28547142 S62A/2022/0011

Thursday, 16 February 2023

Lynn Rusling
Council Offices London Road

Essex
CB11 4ER

National Grid House
Warwick Technology Park
Gallows Hill, Warwick
CV34 6DA

Electricity Emergency Number:
0800 40 40 90*
*Available 24 hours, 7 days/week.
Calls may be recorded and monitored.

Asset Protection
Gas Transmission
National Grid
Warwick
Email: [REDACTED]

National Grid Electricity – High Risk Response Letter

Dear Sir/ Madam,

An assessment has been carried out with respect to National Grid Electricity Transmission plc's apparatus and the proposed work location. Based on the location entered into the system for assessment the area has been found to be within the High Risk zone from National Grid Electricity Transmission plc's apparatus and **Must Not Proceed** without further assessment by Asset Protection.

Could you please send a works description (including how deep you are excavating) and any plans including any commencement dates to the following email address [REDACTED] including the LSBUD enquiry reference number.

Failure to provide this information will result in a delay to your works being assessed.

Please note this response and any attached map(s) are valid for 28 days from date of this letter. A new enquiry will need to be submitted into LSBUD if the requested information above is not supplied within 28 days.

Yours sincerely,

Asset Protection

Your Responsibilities and Obligations

The "Assessment" Section below outlines the detailed requirements that must be followed when planning or undertaking your activities at this location.

It is your responsibility to ensure that the information you have submitted is accurate and that all relevant documents including links are provided to all persons (either direct labour or contractors) working for you near National Grid Electricity Transmission plc's apparatus, e.g. as contained within the Construction (Design and Management) Regulations.

This assessment solely relates to National Grid Electricity Transmission plc (NGET)

This assessment does **NOT** include:

- National Grid's legal interest (easements or wayleaves) in the land which restricts activity in proximity to National Grid's assets in private land. You must obtain details of any such restrictions from the landowner in the first instance and if in doubt contact Asset Protection.
- Recently installed apparatus
- National Grid Gas plc.
- Apparatus owned by other organisations, e.g. Cadent, other gas distribution operators, local electricity companies, other utilities, etc.

It is **YOUR** responsibility to take into account whether the items listed above may be present and if they could be affected by your proposed activities.

This communication does not constitute any formal agreement or consent for any proposed development work; either generally or with regard to National Grid Electricity Transmission plc easements or wayleaves nor any planning or building regulations applications.

National Grid Electricity Transmission plc or their agents, servants or contractors do not accept any liability for any losses arising under or in connection with this information. This limit on liability applies to all and any claims in contract, tort (including negligence), misrepresentation (excluding fraudulent misrepresentation), breach of statutory duty or otherwise. This limit on liability does not exclude or restrict liability where prohibited by the law nor does it supersede the express terms of any related agreements.

If you require further assistance please contact the Asset Protection team via e-mail assetprotection@nget.com or via the contact details at the top of this response.

Assessment

Affected Apparatus

The apparatus that has been identified as being in the vicinity of your proposed works is:

- Electricity Transmission Overhead Line apparatus.

Requirements

Over Head Lines

BEFORE carrying out any work you must:

(N.B. Works only to be undertaken when contact has been made and response received from Asset Protection)

- Carefully read these requirements including the attached guidance documents and maps showing the location of apparatus.
- Contact the landowner and ensure any proposed works in private land do not infringe National Grid Electricity Transmission plc's legal rights (i.e. easements or wayleaves). If the works are in the road or footpath the relevant local authority should be contacted.
- Ensure that all persons, including direct labour and contractors, working for you on or near National Grid Electricity Transmission plc's apparatus follow the requirements of the HSE Guidance Notes HSG47 - 'Avoiding Danger from Underground Services' and GS6 – 'Avoidance of danger from overhead electric power lines'. This guidance can be downloaded free of charge at www.hse.gov.uk
- In line with the above guidance, verify and establish the actual position of mains, pipes, cables, services and other apparatus on site before any activities are undertaken.

DURING any work you must:

- Comply with all guidance for working within the vicinity of overhead lines as detailed within the guidance documents listed below.
- Comply with all guidance relating to general activities and any specific guidance for each asset type as specified in the Guidance Section below.
- Ensure that access to National Grid Electricity Transmission plc's apparatus is maintained at all times.
- Prevent the placing of heavy construction plant, equipment, materials or the passage of heavy vehicles over National Grid Electricity Transmission plc's apparatus unless specifically agreed with National Grid Electricity Transmission plc's apparatus in advance.
- Exercise extreme caution if slab (mass) concrete is encountered during excavation works as this maybe protecting or supporting National Grid Electricity Transmission plc's apparatus.

Underground Cables

BEFORE carrying out any work you must:

(N.B. Works only to be undertaken when contact has been made and response received from Asset Protection)

- Refer to the attached cable profile drawings which provide details about the location of National Grid's high voltage underground cables.
- Carefully read these requirements including the attached guidance documents and maps showing the location of apparatus.
- Contact the landowner and ensure any proposed works in private land do not infringe National Grid Electricity Transmission plc's legal rights (i.e. easements or wayleaves). If the works are in the road or footpath the relevant local authority should be contacted.
- Ensure that all persons, including direct labour and contractors, working for you on or near infringe National Grid Electricity Transmission plc's follow the requirements of the HSE Guidance Notes HS(G)47 "Avoiding Danger From Underground Services". This guidance can be downloaded free of charge at www.hse.gov.uk
- In line with the above guidance, verify and establish the actual position of mains, pipes, cables,

National Grid is a trading name for:

National Grid Electricity Transmission plc

Registered Office: 1-3 Strand, London WC2N 5EH

Registered in England and Wales, No 2366977

services and other apparatus on site before any activities are undertaken.

DURING any work you must:

- Comply with all guidance for working within the vicinity of Electricity Underground Cables as detailed within the guidance documents listed below.
- Comply with all guidance relating to general activities and any specific guidance for each asset type as specified in the Guidance Section below.
- Ensure that access to National Grid Electricity Transmission plc's apparatus is maintained at all times.
- Prevent the placing of heavy construction plant, equipment, materials or the passage of heavy vehicles over National Grid Electricity Transmission plc's apparatus unless specifically agreed with National Grid Electricity Transmission plc's in advance.
- Exercise extreme caution if slab (mass) concrete is encountered during excavation works as this maybe protecting or supporting National Grid Electricity Transmission plc's apparatus.

GUIDANCE

National Grid Electricity Transmission Network data

- The Network map for National Grid Electricity Transmission assets can be downloaded at the following link in GIS format.

Buried Cables

- National Grid's underground cables are protected by a Deed of grant; Easement; Wayleave Agreement or the provisions of the New Roads and Street Works Act. Which provide full right of access to retain, maintain, repair and inspect our asset. Hence we require that no permanent structures are to be built over our cables or within the easement strip.
- Ground levels above our cables must not be altered in any way. Any alterations to the depth of our cables will subsequently alter the rating of the circuit and can compromise the reliability, efficiency and safety of our electricity network.
- The supplied detailed route records should not be taken as positive indication of the cable location. This can only be determined by digging trial holes. Where trial holes are dug the concrete and / or polymeric cable protection tiles must not be disturbed.
- The normal recommendation is to keep 2 metres clear either side of the 1 metre wide trench containing the AC cable.
- National Grid should be made aware of the works starting and may put in place a representative to monitor the works. The works should be carried out in accordance with the recommendations in document HS (G) 47 available from the HSE web site.
- The relocation of existing underground cables is not normally feasible on grounds of cost, operation and maintenance and environmental impact and we believe that successful development can take place in their vicinity.
- The information supplied is given in good faith and only as a guide to the location of our underground cables. The accuracy of this information cannot be guaranteed. The physical presence of such cables may also be evident from physical protection measures such as ducts or concrete protection tiles. The person(s) responsible for planning, supervising and carrying out work in proximity to our cable(s) shall be liable to us, as cable(s) owner, as well as to any third party who may be affected in any way by any loss or damage resulting from their failure to locate and avoid any damage to such a cable(s).
- The relevant guidance in relation to working safely near to existing underground cables is contained within the Health and Safety Executive's (www.hse.gov.uk) Guidance HS(G)47 "Avoiding Danger From Underground Services" and all relevant site staff should make sure that they are both aware of and understand this guidance.
- Our cables are normally buried to a depth of 0.9 metres to the protective covers but this depth can vary depending on location (bridges may have cables 100mm below surface level)..The specific cable route record drawings show further details along the route of the particular cable. The cable route drawings are attached to this letter for your information.
- Cables installed in cable tunnels, whilst less likely to be affected by surface or shallow works may be affected by activities such as piling.
- National Grid assets can be adversely affected by vibration and can provide guidance on the acceptable levels of vibration due to piling and other construction related operations in the vicinity of national grid assets
- Ground cover above our cables should not be reduced or increased without consultation with National Grid.

- If a landscaping scheme is proposed as part of the works, we request that no trees and shrubs are planted either directly above or within 3 metres of the existing underground cable, as ultimately the roots may grow to cause damage to the cable.

Cables Tunnels

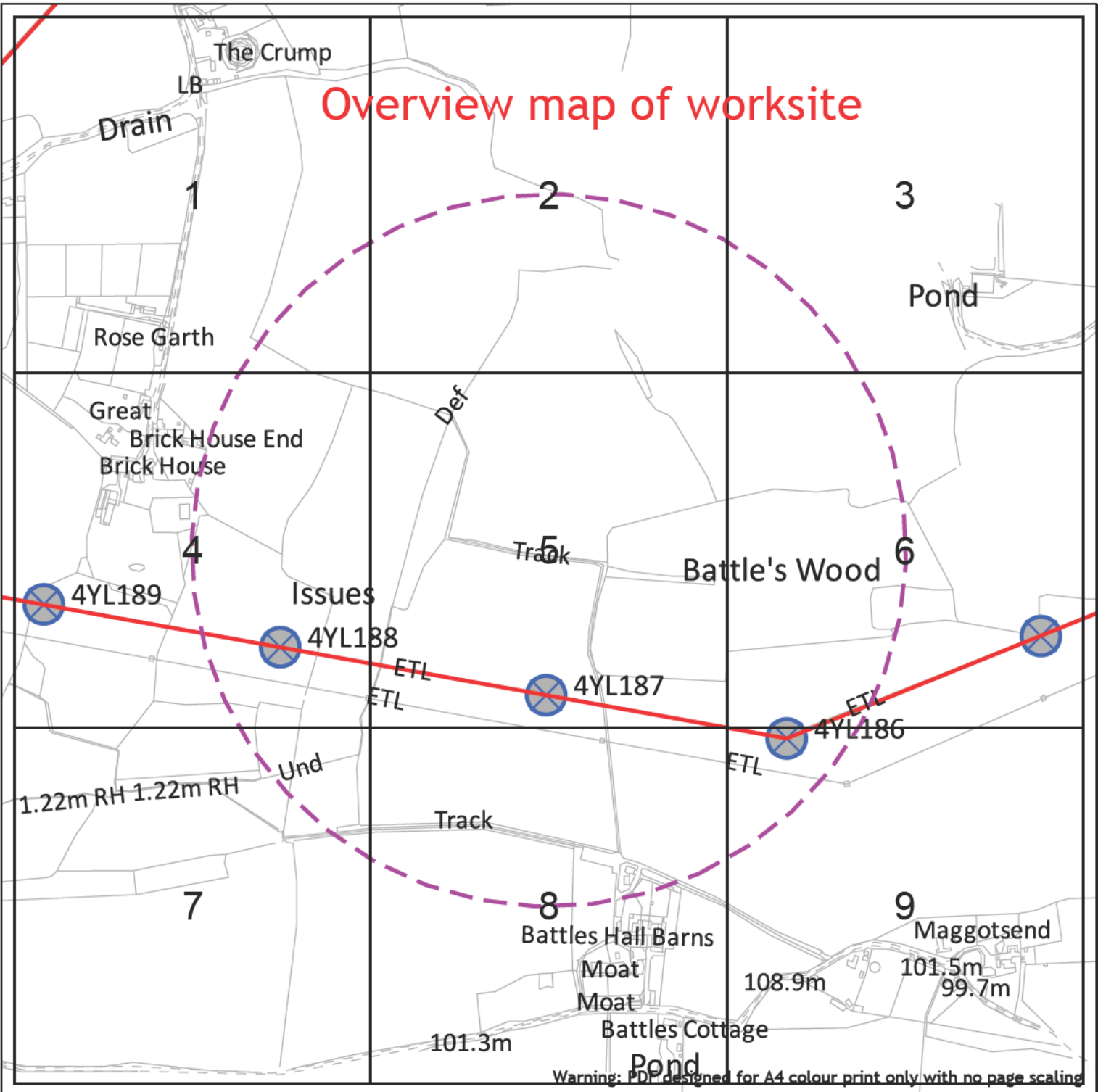
- National Grid's underground cable tunnels are protected by the provisions of a Wayleave/Easement or the New Roads and Street Works Act. This provides full right of access to retain, maintain, repair and inspect our asset.
- Further information and guidance regarding National Grid Cable Tunnels is available on our website at [REDACTED]
- National Grid requires that the clearances indicated in the guidance document linked above are maintained at all times. Should it be necessary to enter the exclusion zone discussion/ agreement with National Grid is required to ensure the integrity of their tunnel asset and the high voltage cables is not compromised.
- Ground levels above our cable tunnels must not be altered in any way without prior agreement with National Grid; any alterations to the depth of our tunnels can compromise its integrity which could have an adverse impact on the reliability, efficiency and safety of our electricity network.
- Any works which would create high levels of vibration such as piling would need to be assessed by National Grid to ensure it has limited impact on our cable tunnels. National Grid can advise on acceptable vibration limits.

Overhead Lines

- National Grid's Overhead Line/s is protected by a Deed of Easement/Wayleave Agreement which provides full right of access to retain, maintain, repair and inspect our asset.
- The submitted proposed design does not change after the date of this letter. Any design change that moves the proposal closer to National Grid Overhead Line Assets shall be submitted for assessment.
- Statutory electrical safety clearances shall be maintained at all times. National Grid recommends that no permanent structures are built directly beneath our overhead lines. These distances are set out in EN 43 – 8 Technical Specification for "Overhead Line Clearances Issue 5 (2019). To purchase & download EN 43 – 8 Technical Specification for "Overhead Line Clearances Issue 5 (2019) go to <https://www.ena-eng.org/ENA-Docs/>
- Any changes in ground levels which are proposed either beneath or in close proximity to our existing overhead lines would serve to reduce safety clearances. Safety clearances to existing overhead lines must be maintained in all circumstances.
- To view the Development Near Overhead Lines Document. [REDACTED]
- To view the National Grid Third Party Guidance for working near National Grid Electricity Transmission equipment. [REDACTED]

- The relevant guidance in relation to working safely near to existing overhead lines is contained within the Health and Safety Executive's (www.hse.gov.uk) Guidance Note GS 6 "Avoidance of Danger from Overhead Electric Lines."
- If a landscaping scheme is proposed as part of the proposal, only slow and low growing species of trees and shrubs shall be planted beneath and adjacent to the existing overhead line to reduce the risk of growth to a height which compromises statutory safety clearances.
- Drilling or excavation works shall not be undertaken if they have the potential to disturb or adversely affect the foundations or "pillars of support" of our towers. These foundations extend beyond the base of the tower. Pillar of Support drawings shall be obtained using the contact details above.
- Due to the scale, bulk and cost of the transmission equipment required to operate at 275kV or 400kV we only support proposals for the relocation of existing high voltage overhead lines where such proposals directly facilitate a major development or infrastructure project of national importance which has been identified as such by government.
- To promote the successful development of sites crossed by existing overhead lines, and the creation of well-designed places, National Grid has produced 'Design guidelines for development near pylons and high voltage overhead power lines', which look at how to create high quality development near overhead lines and offer practical solutions which can assist in avoiding the unnecessary sterilisation of land in the vicinity of high voltage overhead lines.
- Further information regarding our undergrounding policy and development near transmission overhead lines is available on our website at [\[REDACTED\]](#)

Overview map of worksite



Warning: PDF designed for A4 colour print only with no page scaling

nationalgrid

**TREME CAUT ON - GH VOLTAGE
RISK OF DEATH OR S RIOUS I JURY****

NationalGrid House
Warwick Technology Park
Gallows Hill
Warwick
CV34 6DA

- Dig Sites
- Area:
- Line:
- Underground Cables
- Overhead Lines
- Fibre Cables

Date Requested: 16/02/2023
Job Reference: 28547142
Site Location: 547431 228257
Requested by: Mrs Lynn Rustling

Your Scheme/Reference:
S62A/2022/0011

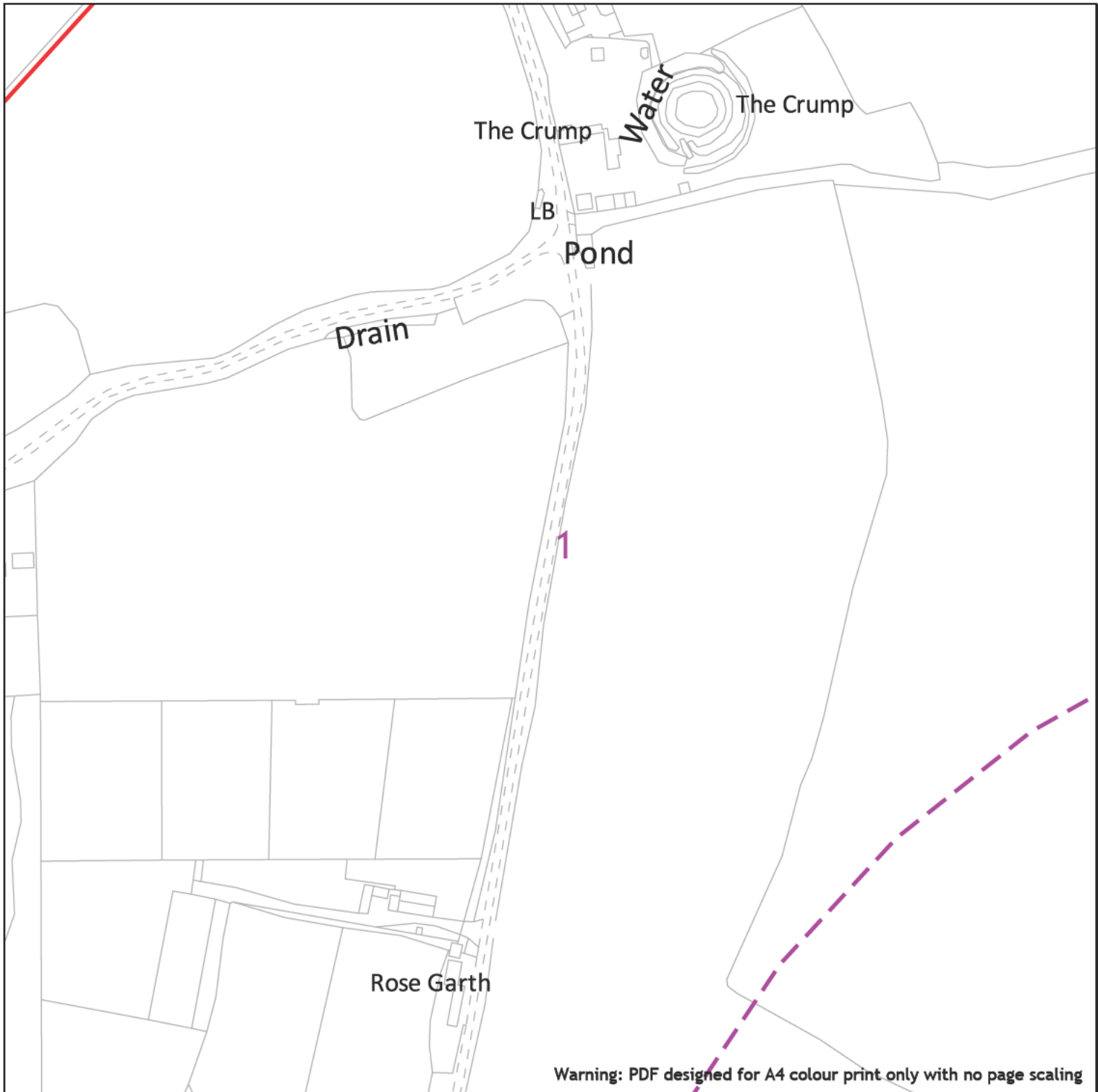
IMPORTANT NOTICES

This plan shows those pipes owned by National Grid Electricity Transmission plc in its role as a Licensed Electricity Transporter (ET). Electricity cables owned by other ETs, or otherwise privately owned, may be present in this area. Information with regards to such cables should be obtained from the relevant owners. The information shown on this plan is given without warranty, the accuracy thereof cannot be guaranteed. Ancillary equipment such as cooling systems and communication cables are not shown but their presence should be anticipated. No liability of any kind whatsoever is accepted by National Grid Electricity Transmission plc or their agents, servants or contractors for any error or omission. Safe digging practices, in accordance with HS(G)47, must be used to verify and establish the actual position of cables and other apparatus on site before any mechanical plant is used. It is your responsibility to ensure that this information is provided to all persons (either direct labour or contractors) working for you on or near electricity apparatus. The information included on this plan should not be referred to beyond a period of 28 days from the date of issue.

National Grid Electricity Emergency Number: 0800 40 40 90
Available 24 hours, 7 days/week. Calls may be recorded and monitored

Scale: 1:7688 (When plotted at A4)

Crown Copyright © - Reproduced by permission of Ordnance Survey on behalf of HMSO. And database right 2023. All rights reserved. Ordnance Survey Licence number 0100059731.



Warning: PDF designed for A4 colour print only with no page scaling

nationalgrid

NationalGrid House
 Warwick Technology Park
 Gallows Hill
 Warwick
 CV34 6DA

0 200

Dig Sites Area: Line:

Underground Cables

Overhead Lines

Fibre Cables

**TREME CAUTION - HIGH VOLTAGE
 RISK OF DEATH OR SERIOUS INJURY****

Date Requested: 16/02/2023
 Job Reference: 28547142
 Site Location: 547431 228257
 Requested by: Mrs Lynn Rustling

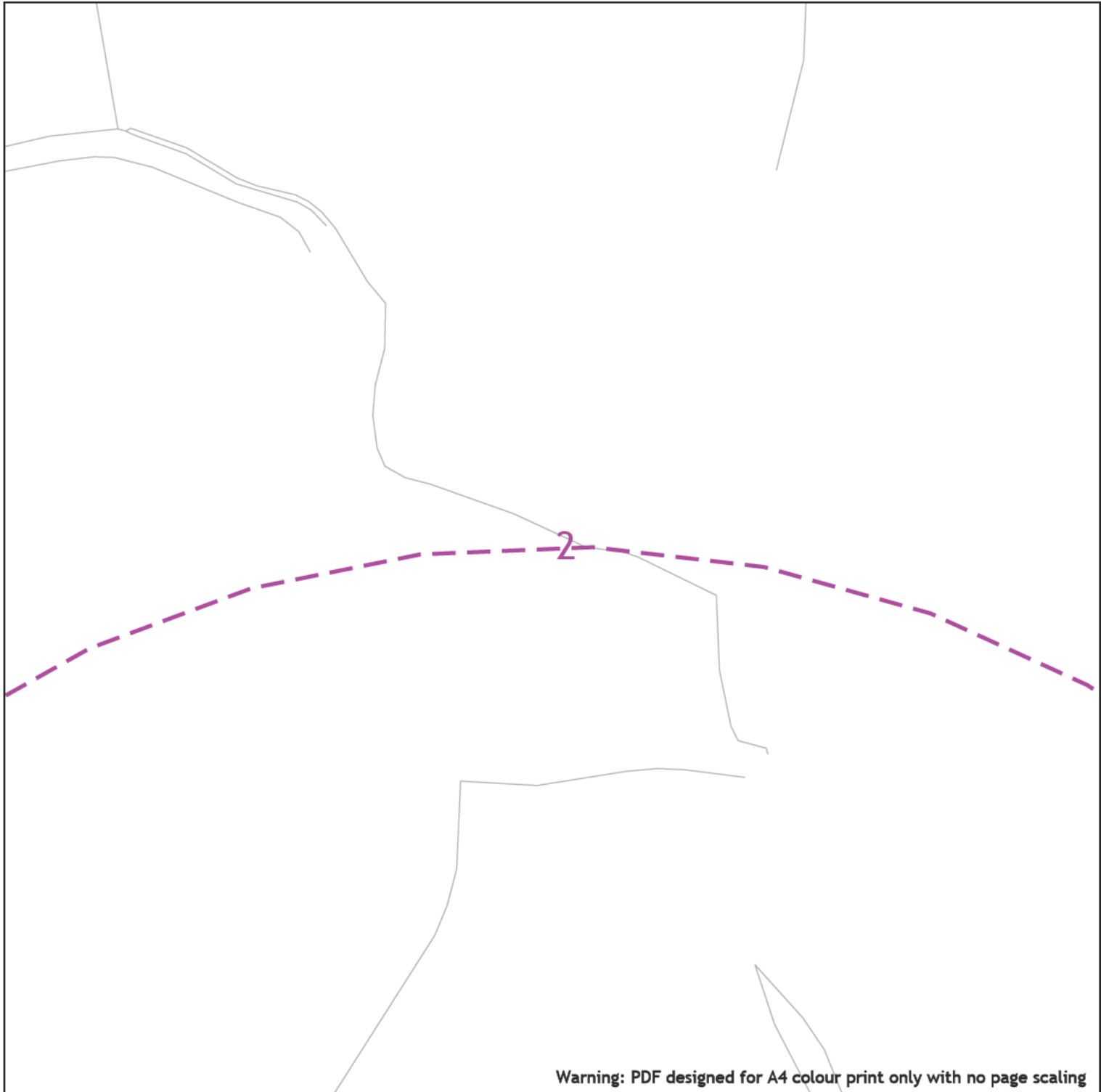
Your Scheme/Reference:
 S62A/2022/0011

Scale: 1:2500 (When plotted at A4)

IMPORTANT NOTICES
 This plan shows those pipes owned by National Grid Electricity Transmission plc in its role as a Licensed Electricity Transporter (ET). Electricity cables owned by other ETs, or otherwise privately owned, may be present in this area. Information with regards to such cables should be obtained from the relevant owners. The information shown on this plan is given without warranty, the accuracy thereof cannot be guaranteed. Ancillary equipment such as cooling systems and communication cables are not shown but their presence should be anticipated. No liability of any kind whatsoever is accepted by National Grid Electricity Transmission plc or their agents, servants or contractors for any error or omission. Safe digging practices, in accordance with HS(G)47, must be used to verify and establish the actual position of cables and other apparatus on site before any mechanical plant is used. It is your responsibility to ensure that this information is provided to all persons (either direct labour or contractors) working for you on or near electricity apparatus. The information included on this plan should not be referred to beyond a period of 28 days from the date of issue.

National Grid Electricity Emergency Number: 0800 40 40 90
 Available 24 hours, 7 days/week. Calls may be recorded and monitored

Crown Copyright © - Reproduced by permission of Ordnance Survey on behalf of HMSO. And database right 2023. All rights reserved. Ordnance Survey Licence number 0100059731.



Warning: PDF designed for A4 colour print only with no page scaling

nationalgrid



**TREME CAUTION - HIGH VOLTAGE
RISK OF DEATH OR SERIOUS INJURY****

- Dig Sites
- Area: Line:
- Underground Cables
- Overhead Lines
- Fibre Cables

NationalGrid House
Warwick Technology Park
Gallows Hill
Warwick
CV34 6DA

Date Requested: 16/02/2023
Job Reference: 28547142
Site Location: 547431 228257
Requested by: Mrs Lynn Rustling

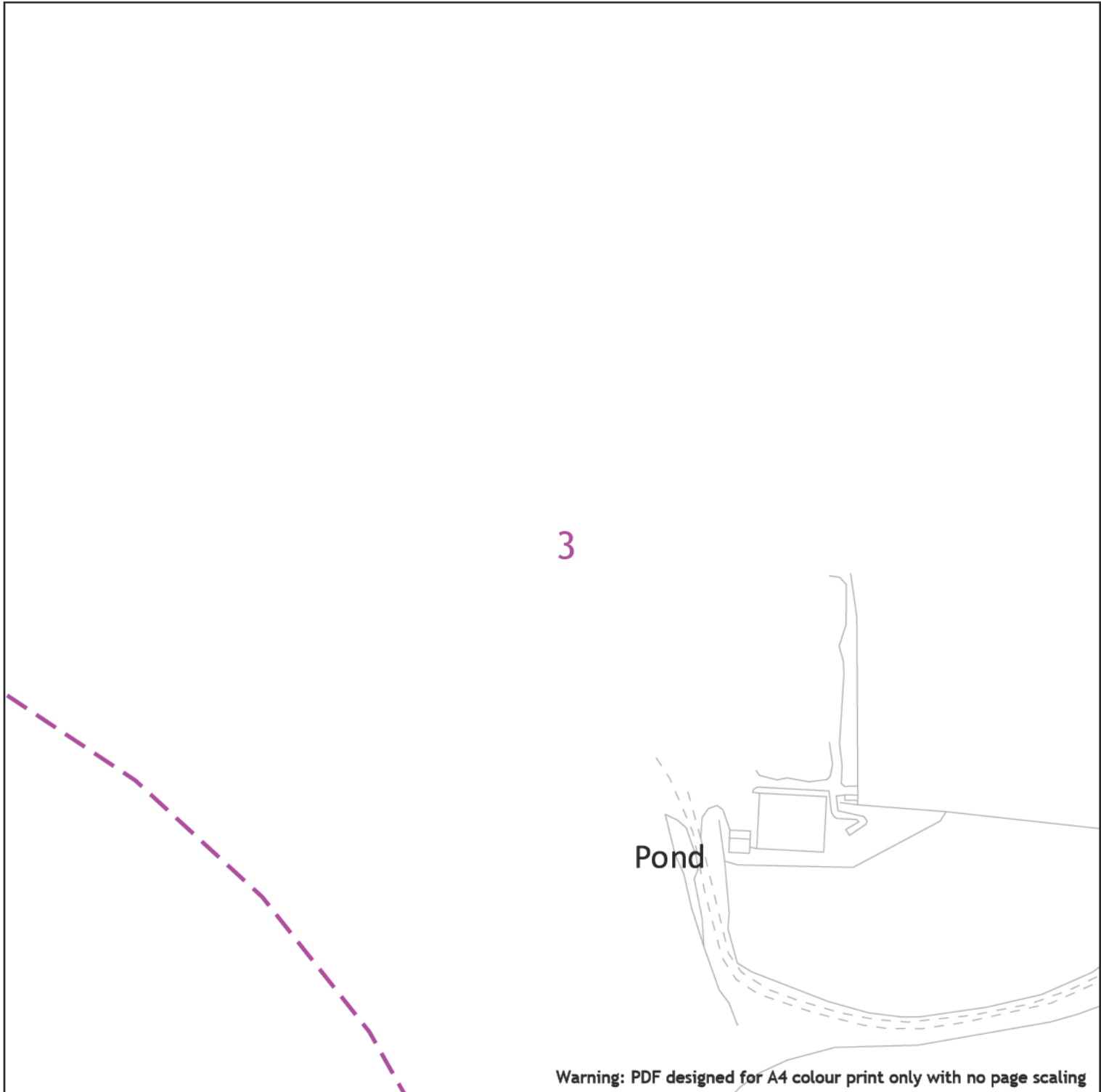
Your Scheme/Reference:
S62A/2022/0011

IMPORTANT NOTICES

This plan shows those pipes owned by National Grid Electricity Transmission plc in its role as a Licensed Electricity Transporter (ET). Electricity cables owned by other ETs, or otherwise privately owned, may be present in this area. Information with regards to such cables should be obtained from the relevant owners. The information shown on this plan is given without warranty, the accuracy thereof cannot be guaranteed. Ancillary equipment such as cooling systems and communication cables are not shown but their presence should be anticipated. No liability of any kind whatsoever is accepted by National Grid Electricity Transmission plc or their agents, servants or contractors for any error or omission. Safe digging practices, in accordance with HS(G)47, must be used to verify and establish the actual position of cables and other apparatus on site before any mechanical plant is used. It is your responsibility to ensure that this information is provided to all persons (either direct labour or contractors) working for you on or near electricity apparatus. The information included on this plan should not be referred to beyond a period of 28 days from the date of issue.

National Grid Electricity Emergency Number: 0800 40 40 90
Available 24 hours, 7 days/week. Calls may be recorded and monitored

Scale: 1:2500 (When plotted at A4)



Warning: PDF designed for A4 colour print only with no page scaling

nationalgrid

NationalGrid House
 Warwick Technology Park
 Gallows Hill
 Warwick
 CV34 6DA

0 200

Dig Sites Area: Line:

 Underground Cables

 Overhead Lines

 Fibre Cables

TREMENDOUS CAUTION - HIGH VOLTAGE
 RISK OF DEATH OR SERIOUS INJURY**

Date Requested: 16/02/2023
 Job Reference: 28547142
 Site Location: 547431 228257
 Requested by: Mrs Lynn Rustling

Your Scheme/Reference:
 S62A/2022/0011

Scale: 1:2500 (When plotted at A4)

IMPORTANT NOTICES
 This plan shows those pipes owned by National Grid Electricity Transmission plc in its role as a Licensed Electricity Transporter (ET). Electricity cables owned by other ETs, or otherwise privately owned, may be present in this area. Information with regards to such cables should be obtained from the relevant owners. The information shown on this plan is given without warranty, the accuracy thereof cannot be guaranteed. Ancillary equipment such as cooling systems and communication cables are not shown but their presence should be anticipated. No liability of any kind whatsoever is accepted by National Grid Electricity Transmission plc or their agents, servants or contractors for any error or omission. Safe digging practices, in accordance with HS(G)47, must be used to verify and establish the actual position of cables and other apparatus on site before any mechanical plant is used. It is your responsibility to ensure that this information is provided to all persons (either direct labour or contractors) working for you on or near electricity apparatus. The information included on this plan should not be referred to beyond a period of 28 days from the date of issue.

National Grid Electricity Emergency Number: 0800 40 40 90
 Available 24 hours, 7 days/week. Calls may be recorded and monitored

Crown Copyright © - Reproduced by permission of Ordnance Survey on behalf of HMSO. And database right 2023. All rights reserved. Ordnance Survey Licence number 0100059731.



Warning: PDF designed for A4 colour print only with no page scaling

nationalgrid

NationalGrid House
 Warwick Technology Park
 Gallows Hill
 Warwick
 CV34 6DA

0 200

Dig Sites Area: Line:

 Underground Cables

 Overhead Lines

 Fibre Cables

**TREME CAUTION - HIGH VOLTAGE
 RISK OF DEATH OR SERIOUS INJURY****

Date Requested: 16/02/2023
 Job Reference: 28547142
 Site Location: 547431 228257
 Requested by: Mrs Lynn Rustling

Your Scheme/Reference:
 S62A/2022/0011

Scale: 1:2500 (When plotted at A4)

IMPORTANT NOTICES
 This plan shows those pipes owned by National Grid Electricity Transmission plc in its role as a Licensed Electricity Transporter (ET). Electricity cables owned by other ETs, or otherwise privately owned, may be present in this area. Information with regards to such cables should be obtained from the relevant owners. The information shown on this plan is given without warranty, the accuracy thereof cannot be guaranteed. Ancillary equipment such as cooling systems and communication cables are not shown but their presence should be anticipated. No liability of any kind whatsoever is accepted by National Grid Electricity Transmission plc or their agents, servants or contractors for any error or omission. Safe digging practices, in accordance with HS(G)47, must be used to verify and establish the actual position of cables and other apparatus on site before any mechanical plant is used. It is your responsibility to ensure that this information is provided to all persons (either direct labour or contractors) working for you on or near electricity apparatus. The information included on this plan should not be referred to beyond a period of 28 days from the date of issue.

National Grid Electricity Emergency Number: 0800 40 40 90
 Available 24 hours, 7 days/week. Calls may be recorded and monitored

Crown Copyright © - Reproduced by permission of Ordnance Survey on behalf of HMSO. And database right 2023. All rights reserved. Ordnance Survey Licence number 0100059731.



Warning: PDF designed for A4 colour print only with no page scaling

nationalgrid

NationalGrid House
Warwick Technology Park
Gallows Hill
Warwick
CV34 6DA

0 200

Dig Sites Area: Line:

 Underground Cables

 Overhead Lines

 Fibre Cables

**TREME CAUT ON - GH VOLTAGE
RISK OF DEATH OR S RIOUS I JURY****

Date Requested: 16/02/2023
Job Reference: 28547142
Site Location: 547431 228257
Requested by: Mrs Lynn Rustling

Your Scheme/Reference:
S62A/2022/0011

Scale: 1:2500 (When plotted at A4)

IMPORTANT NOTICES
This plan shows those pipes owned by National Grid Electricity Transmission plc in its role as a Licensed Electricity Transporter (ET). Electricity cables owned by other ETs, or otherwise privately owned, may be present in this area. Information with regards to such cables should be obtained from the relevant owners. The information shown on this plan is given without warranty, the accuracy thereof cannot be guaranteed. Ancillary equipment such as cooling systems and communication cables are not shown but their presence should be anticipated. No liability of any kind whatsoever is accepted by National Grid Electricity Transmission plc or their agents, servants or contractors for any error or omission. Safe digging practices, in accordance with HS(G)47, must be used to verify and establish the actual position of cables and other apparatus on site before any mechanical plant is used. It is your responsibility to ensure that this information is provided to all persons (either direct labour or contractors) working for you on or near electricity apparatus. The information included on this plan should not be referred to beyond a period of 28 days from the date of issue.

National Grid Electricity Emergency Number: 0800 40 40 90
Available 24 hours, 7 days/week. Calls may be recorded and monitored

Crown Copyright © - Reproduced by permission of Ordnance Survey on behalf of HMSO. And database right 2023. All rights reserved. Ordnance Survey Licence number 0100059731.



Warning: PDF designed for A4 colour print only with no page scaling

nationalgrid

NationalGrid House
 Warwick Technology Park
 Gallows Hill
 Warwick
 CV34 6DA



**TREME CAUTION - HIGH VOLTAGE
 RISK OF DEATH OR SERIOUS INJURY****

Dig Sites **Area:** **Line:**

Underground Cables

Overhead Lines

Fibre Cables

Date Requested: 16/02/2023
Job Reference: 28547142
Site Location: 547431 228257
Requested by: Mrs Lynn Rustling

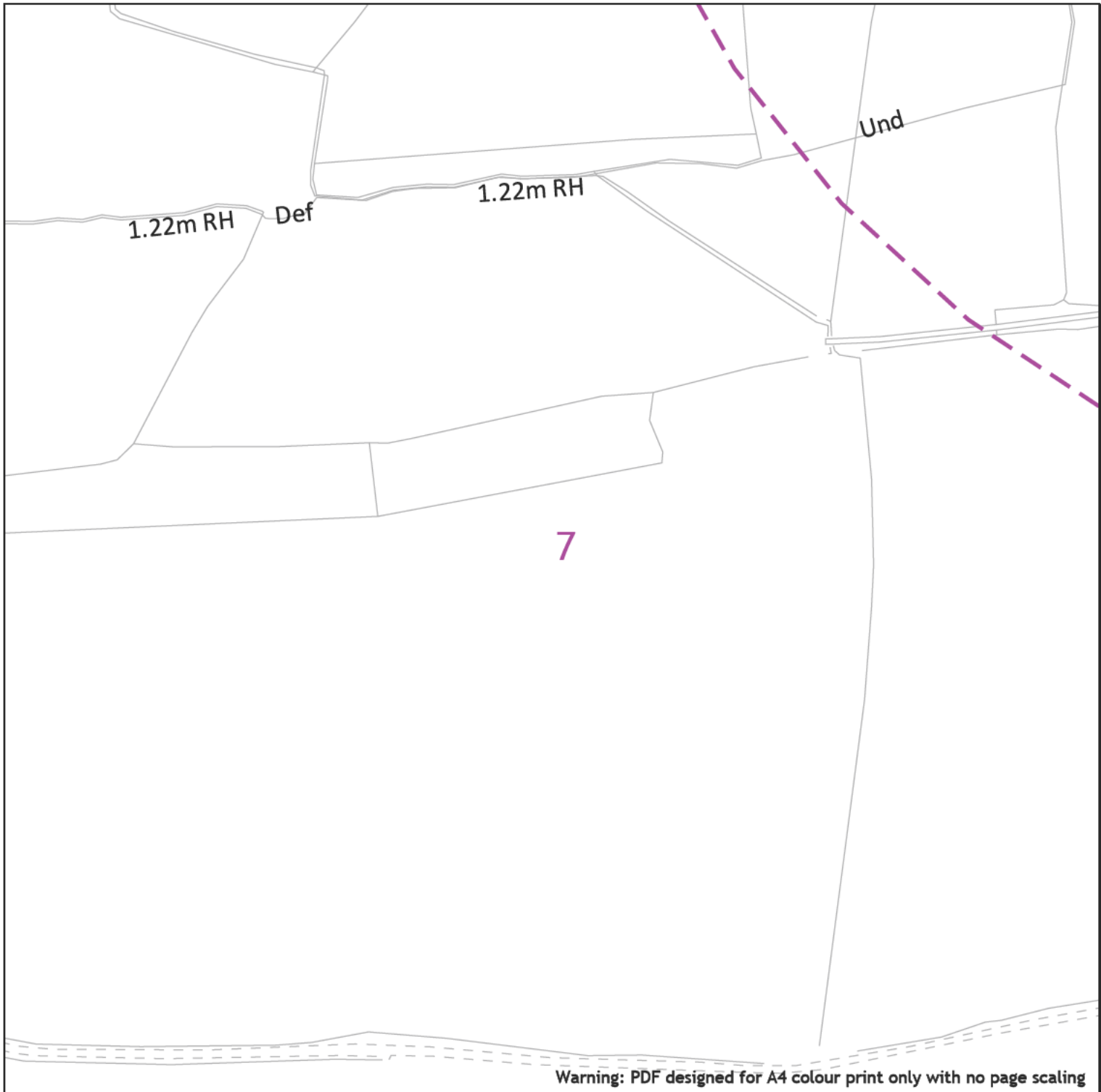
Your Scheme/Reference:
 S62A/2022/0011

Scale: 1:2500 (When plotted at A4)

IMPORTANT NOTICES
 This plan shows those pipes owned by National Grid Electricity Transmission plc in its role as a Licensed Electricity Transporter (ET). Electricity cables owned by other ETs, or otherwise privately owned, may be present in this area. Information with regards to such cables should be obtained from the relevant owners. The information shown on this plan is given without warranty, the accuracy thereof cannot be guaranteed. Ancillary equipment such as cooling systems and communication cables are not shown but their presence should be anticipated. No liability of any kind whatsoever is accepted by National Grid Electricity Transmission plc or their agents, servants or contractors for any error or omission. Safe digging practices, in accordance with HS(G)47, must be used to verify and establish the actual position of cables and other apparatus on site before any mechanical plant is used. It is your responsibility to ensure that this information is provided to all persons (either direct labour or contractors) working for you on or near electricity apparatus. The information included on this plan should not be referred to beyond a period of 28 days from the date of issue.

National Grid Electricity Emergency Number: 0800 40 40 90
 Available 24 hours, 7 days/week. Calls may be recorded and monitored

Crown Copyright © - Reproduced by permission of Ordnance Survey on behalf of HMSO. And database right 2023. All rights reserved. Ordnance Survey Licence number 0100059731.



Warning: PDF designed for A4 colour print only with no page scaling



**TREME CAUT ON - GH VOLTAGE
RISK OF DEATH OR S RIOUS I JURY****

NationalGrid House
Warwick Technology Park
Gallows Hill
Warwick
CV34 6DA

Dig Sites **Area:** **Line:**

Underground Cables

Overhead Lines

Fibre Cables

Date Requested: 16/02/2023
Job Reference: 28547142
Site Location: 547431 228257
Requested by: Mrs Lynn Rustling

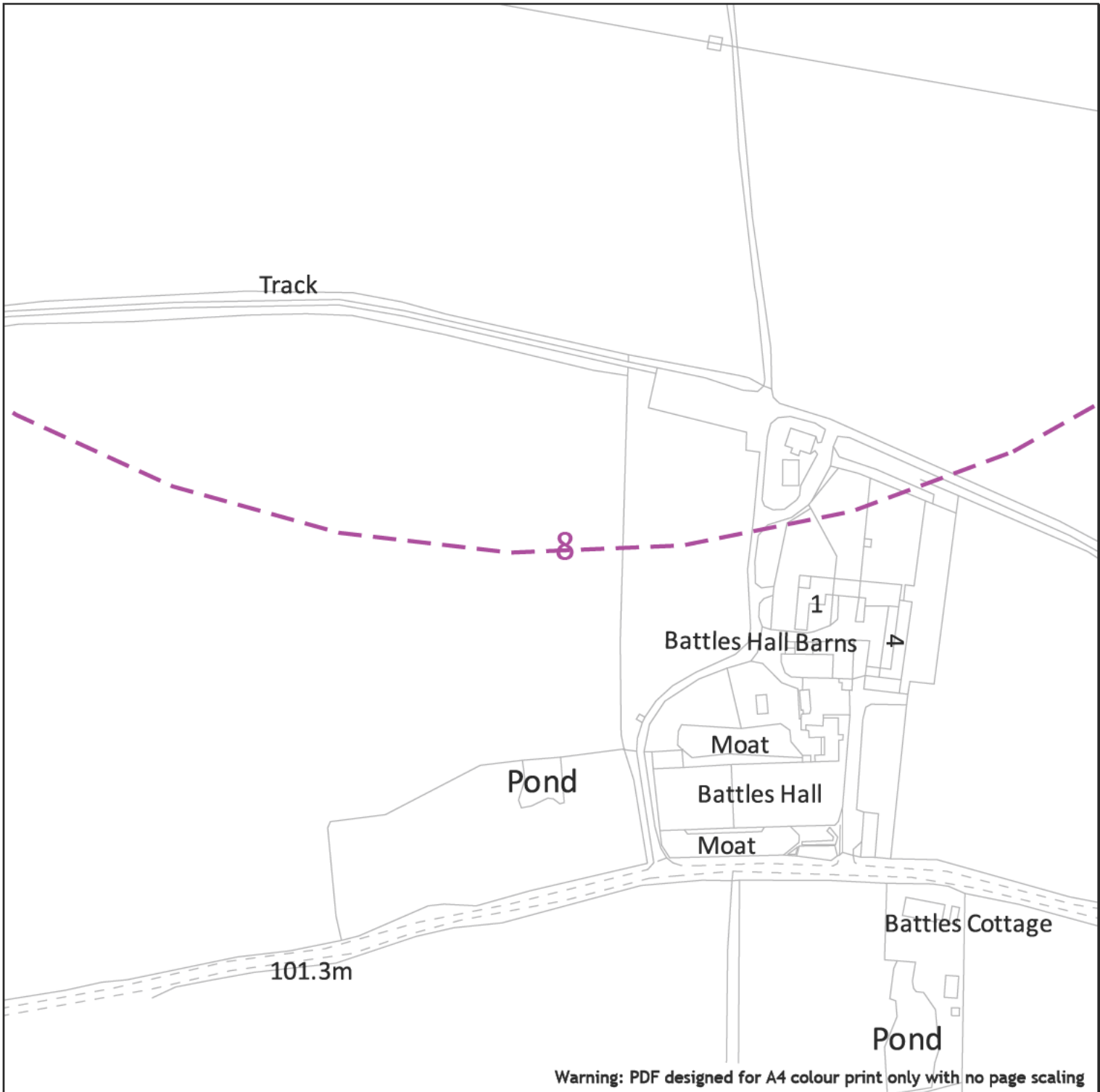
Your Scheme/Reference:
S62A/2022/0011

Scale: 1:2500 (When plotted at A4)

IMPORTANT NOTICES
This plan shows those pipes owned by National Grid Electricity Transmission plc in its role as a Licensed Electricity Transporter (ET). Electricity cables owned by other ETs, or otherwise privately owned, may be present in this area. Information with regards to such cables should be obtained from the relevant owners. The information shown on this plan is given without warranty, the accuracy thereof cannot be guaranteed. Ancillary equipment such as cooling systems and communication cables are not shown but their presence should be anticipated. No liability of any kind whatsoever is accepted by National Grid Electricity Transmission plc or their agents, servants or contractors for any error or omission. Safe digging practices, in accordance with HS(G)47, must be used to verify and establish the actual position of cables and other apparatus on site before any mechanical plant is used. It is your responsibility to ensure that this information is provided to all persons (either direct labour or contractors) working for you on or near electricity apparatus. The information included on this plan should not be referred to beyond a period of 28 days from the date of issue.

National Grid Electricity Emergency Number: 0800 40 40 90
Available 24 hours, 7 days/week. Calls may be recorded and monitored

Crown Copyright © - Reproduced by permission of Ordnance Survey on behalf of HMSO. And database right 2023. All rights reserved. Ordnance Survey Licence number 0100059731.



nationalgrid



**TREME CAUTION - HIGH VOLTAGE
RISK OF DEATH OR SERIOUS INJURY****

NationalGrid House
Warwick Technology Park
Gallows Hill
Warwick
CV34 6DA

Dig Sites **Area:** **Line:**

Underground Cables

Overhead Lines

Fibre Cables

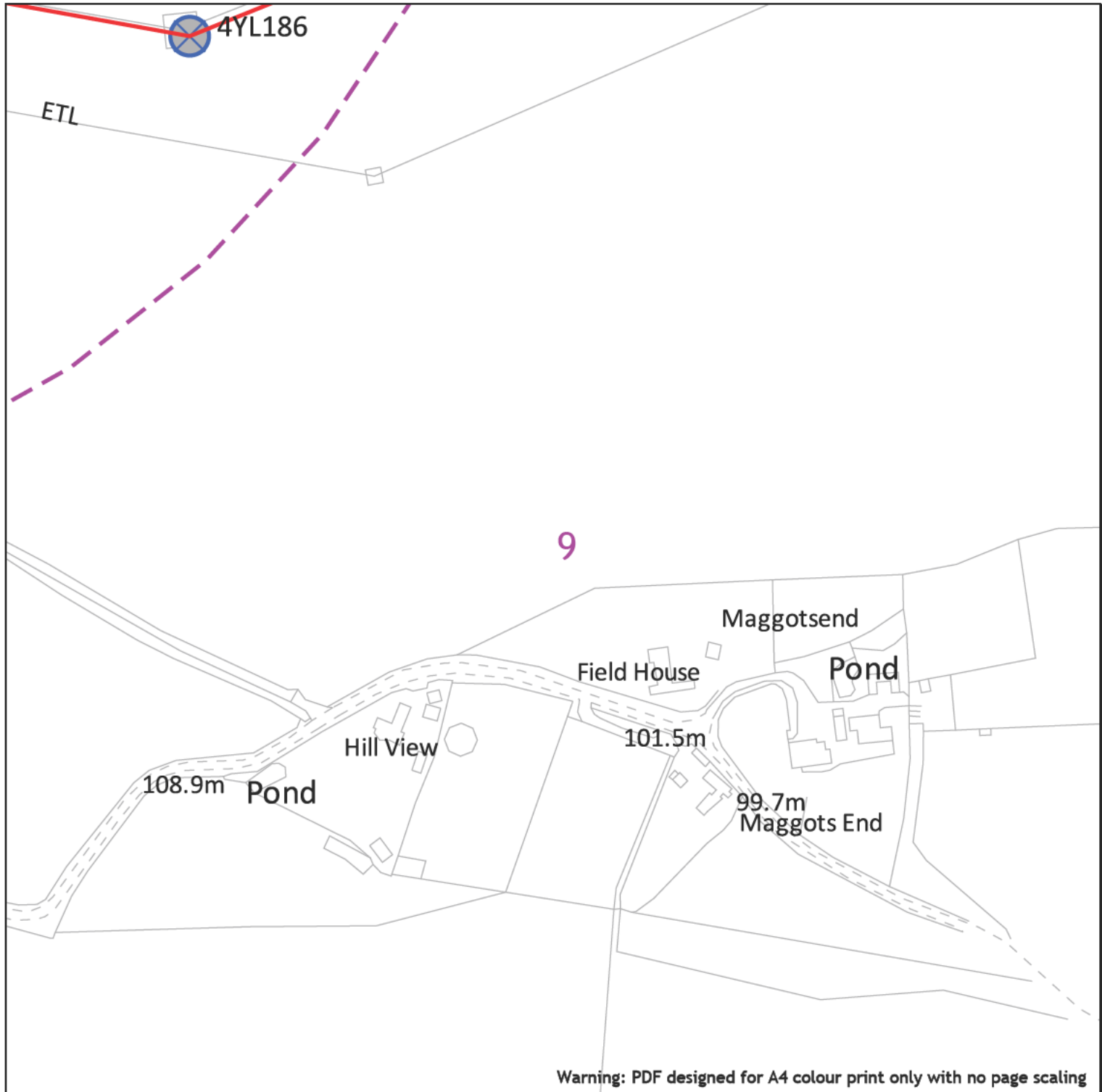
Date Requested: 16/02/2023
Job Reference: 28547142
Site Location: 547431 228257
Requested by: Mrs Lynn Rustling

Your Scheme/Reference:
S62A/2022/0011

IMPORTANT NOTICES
This plan shows those pipes owned by National Grid Electricity Transmission plc in its role as a Licensed Electricity Transporter (ET). Electricity cables owned by other ETs, or otherwise privately owned, may be present in this area. Information with regards to such cables should be obtained from the relevant owners. The information shown on this plan is given without warranty, the accuracy thereof cannot be guaranteed. Ancillary equipment such as cooling systems and communication cables are not shown but their presence should be anticipated. No liability of any kind whatsoever is accepted by National Grid Electricity Transmission plc or their agents, servants or contractors for any error or omission. Safe digging practices, in accordance with HS(G)47, must be used to verify and establish the actual position of cables and other apparatus on site before any mechanical plant is used. It is your responsibility to ensure that this information is provided to all persons (either direct labour or contractors) working for you on or near electricity apparatus. The information included on this plan should not be referred to beyond a period of 28 days from the date of issue.

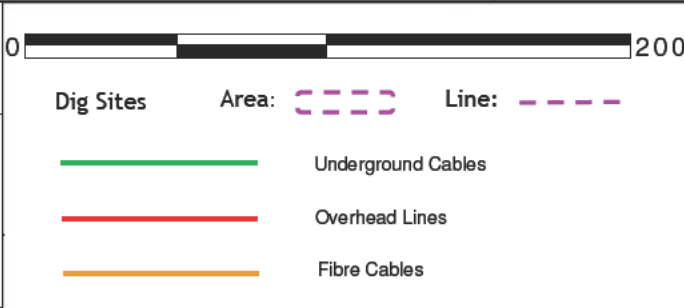
National Grid Electricity Emergency Number: 0800 40 40 90
Available 24 hours, 7 days/week. Calls may be recorded and monitored

Scale: 1:2500 (When plotted at A4)



nationalgrid

NationalGrid House
 Warwick Technology Park
 Gallows Hill
 Warwick
 CV34 6DA



**TREME CAUT ON - GH VOLTAGE
 RISK OF DEATH OR S RIOUS I JURY****

Date Requested: 16/02/2023
 Job Reference: 28547142
 Site Location: 547431 228257
 Requested by: Mrs Lynn Rustling
 Your Scheme/Reference:
 S62A/2022/0011

Scale: 1:2500 (When plotted at A4)

IMPORTANT NOTICES
 This plan shows those pipes owned by National Grid Electricity Transmission plc in its role as a Licensed Electricity Transporter (ET). Electricity cables owned by other ETs, or otherwise privately owned, may be present in this area. Information with regards to such cables should be obtained from the relevant owners. The information shown on this plan is given without warranty, the accuracy thereof cannot be guaranteed. Ancillary equipment such as cooling systems and communication cables are not shown but their presence should be anticipated. No liability of any kind whatsoever is accepted by National Grid Electricity Transmission plc or their agents, servants or contractors for any error or omission. Safe digging practices, in accordance with HS(G)47, must be used to verify and establish the actual position of cables and other apparatus on site before any mechanical plant is used. It is your responsibility to ensure that this information is provided to all persons (either direct labour or contractors) working for you on or near electricity apparatus. The information included on this plan should not be referred to beyond a period of 28 days from the date of issue.

National Grid Electricity Emergency Number: 0800 40 40 90
 Available 24 hours, 7 days/week. Calls may be recorded and monitored

Crown Copyright © - Reproduced by permission of Ordnance Survey on behalf of HMSO. And database right 2023. All rights reserved. Ordnance Survey Licence number 0100059731.

ENQUIRY SUMMARY

Received Date

16/02/2023 9:52

Work Start Date

30/06/2023

Your Reference

S62A/2022/0011

Location

Centre Point: 547431 228257

X Extent:

Y Extent:

Postcode: CM231AZ

Map Options

Paper Size: A4

Orientation: PORTRAIT

Scale: 1:2500

Real World Extents: 1001m x 999m

Enquirer Details

Organisation Name: Uttlesford District Council

Contact Name: Lynn Rusling

Email Address: [REDACTED]

Telephone: [REDACTED]

Address: Council Offices London Road, , Essex, CB11 4ER

Enquiry Type

Initial Enquiry

Activity Type

Planning Applications

Work Types

Solar Farm

Notes/Works Description (if supplied)

Site Contact Name (if supplied)

Site Contact Number (if supplied)