

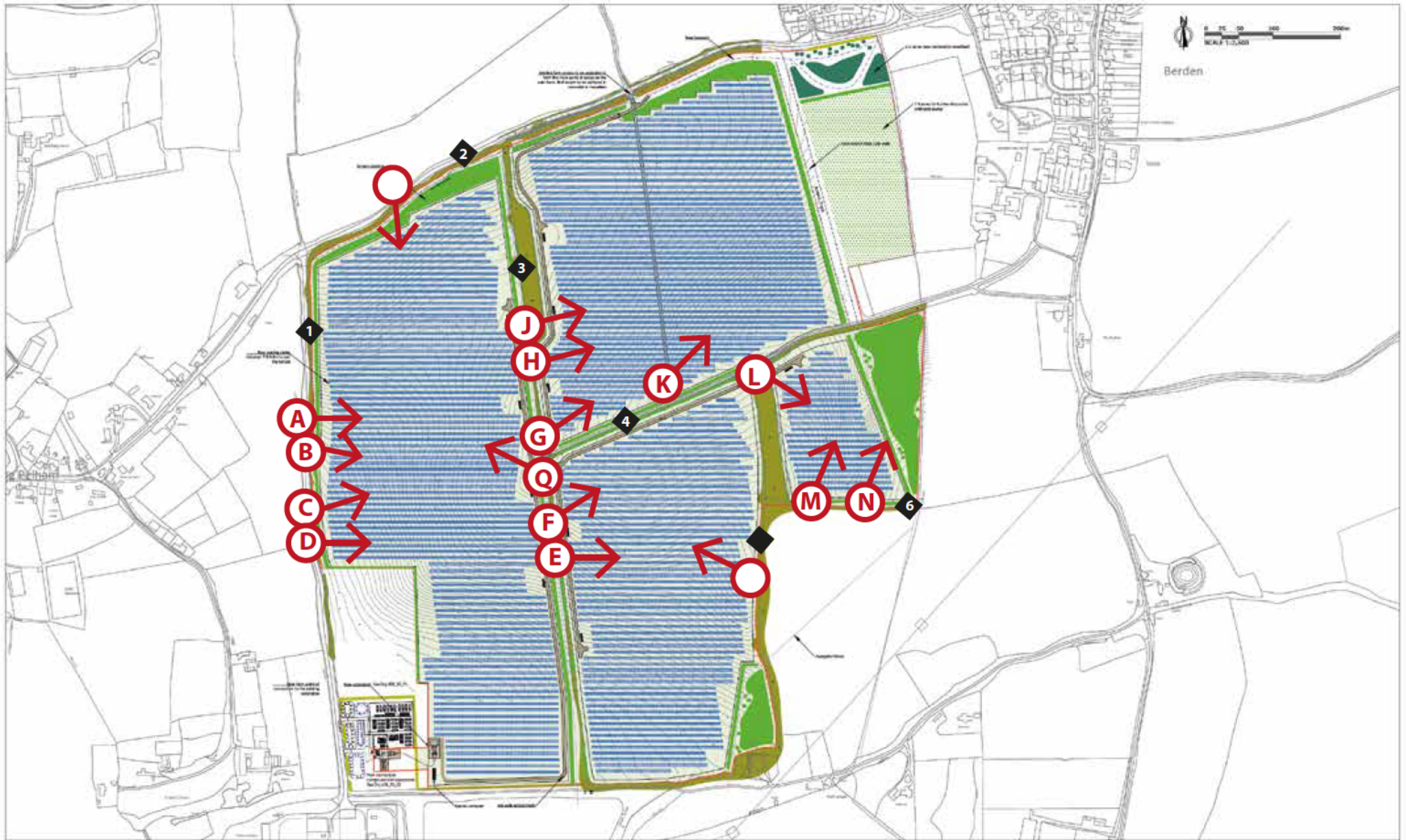


APPENDIX 4

Photographs of views that will be
impacted by the proposed development
together with the effect of solar panels on views

Response to Environmental Statement
in relation to
Berden Hall Solar Farm
(Pelham Solar)

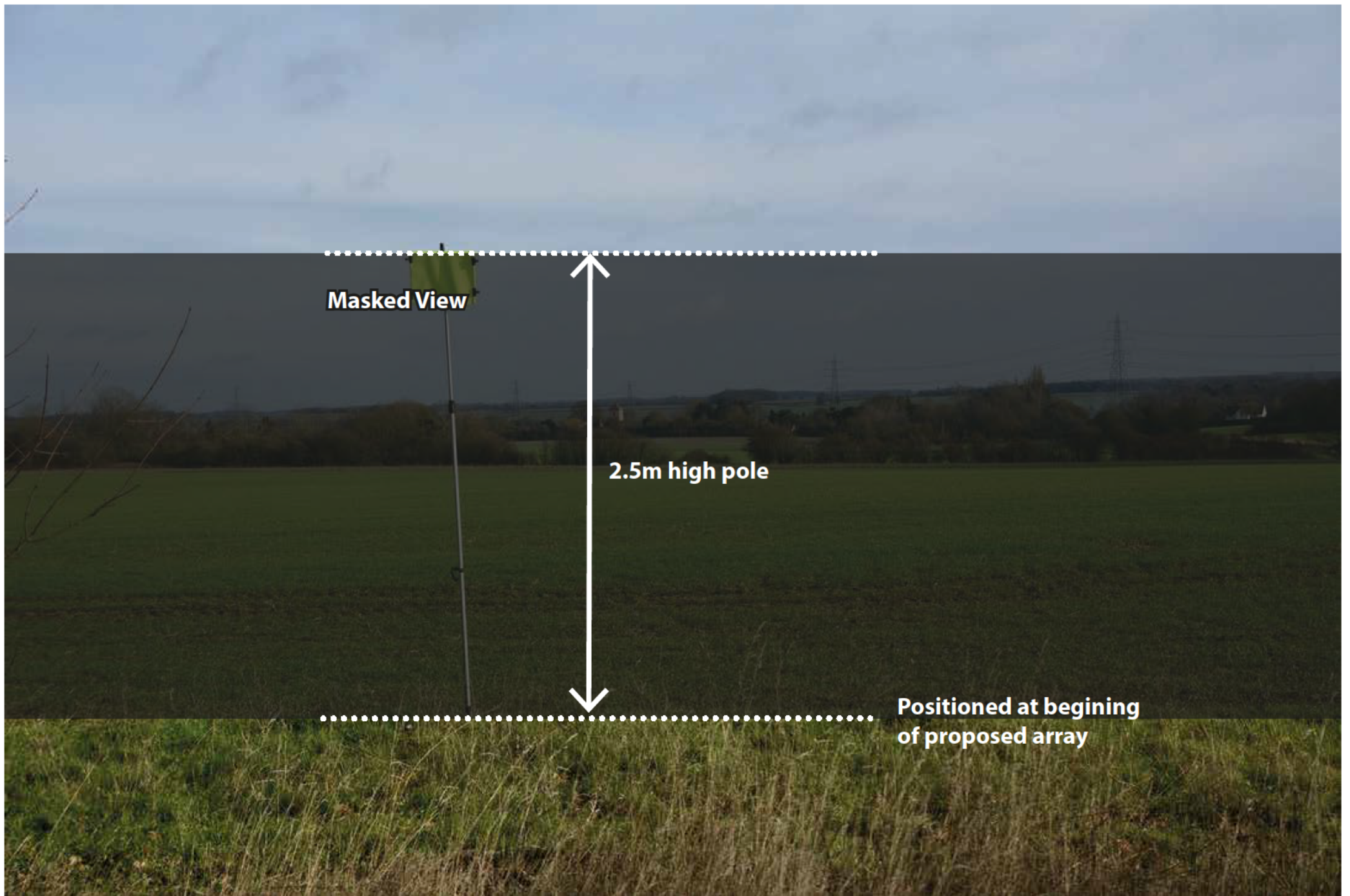
PINS Reference: S62A/22/0006



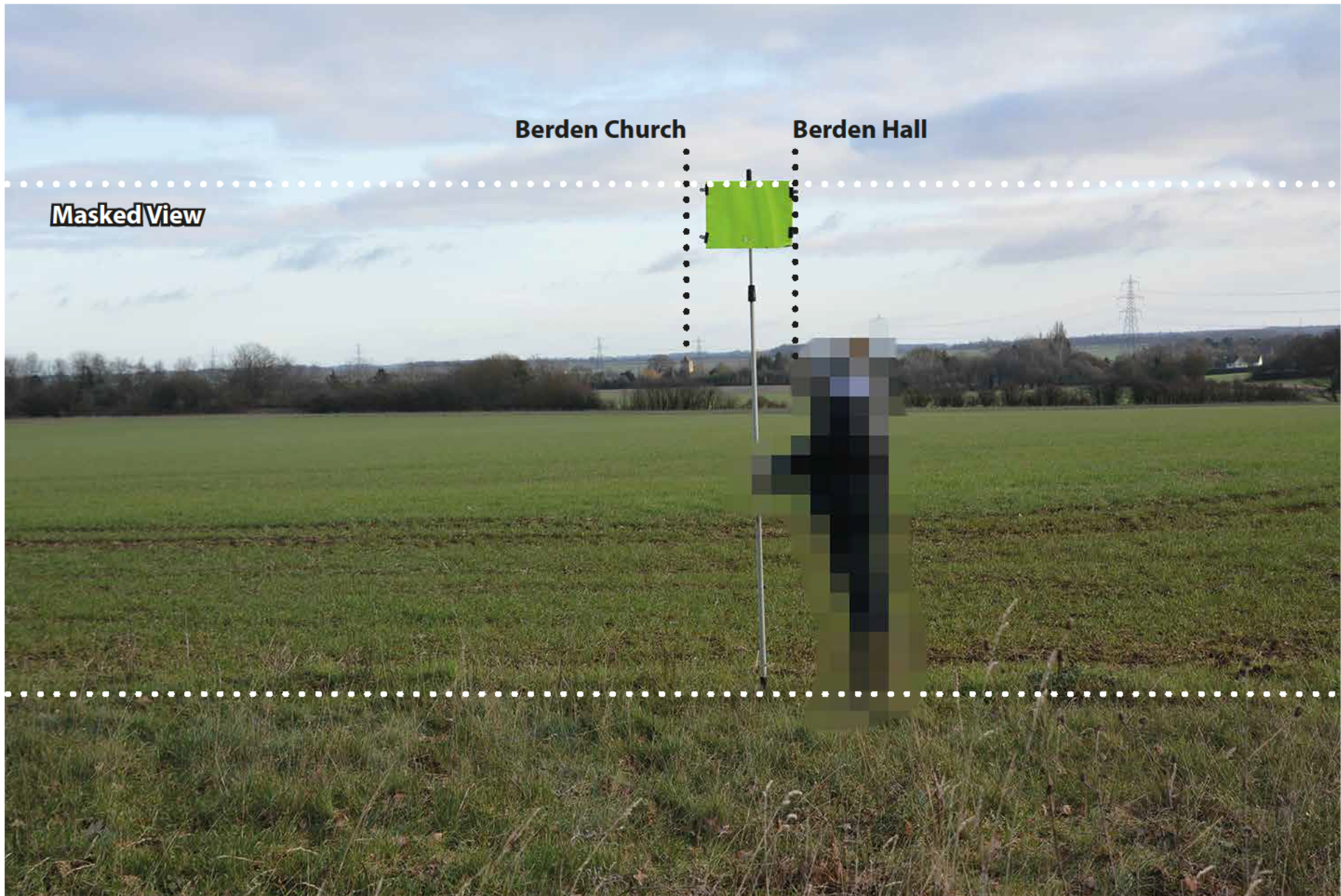
(D) → VIEWS
◆ FOOTPATHS
Site map

100000422	PROJ011
Berden Solar Ltd	Proposed Solar Farm, Stocking Palham, Essex.
DATE: 08 June 2022	TITLE: Block Plan
DRAWN: E. LINDO @ AL	
CHECKED: JTS, JPM @ AL	
APPROVED: GAD	


Site map was prepared using Ordnance Survey map data (OS) in accordance with the Ordnance Survey Licence (OS Licence No. 100000422)



Legend



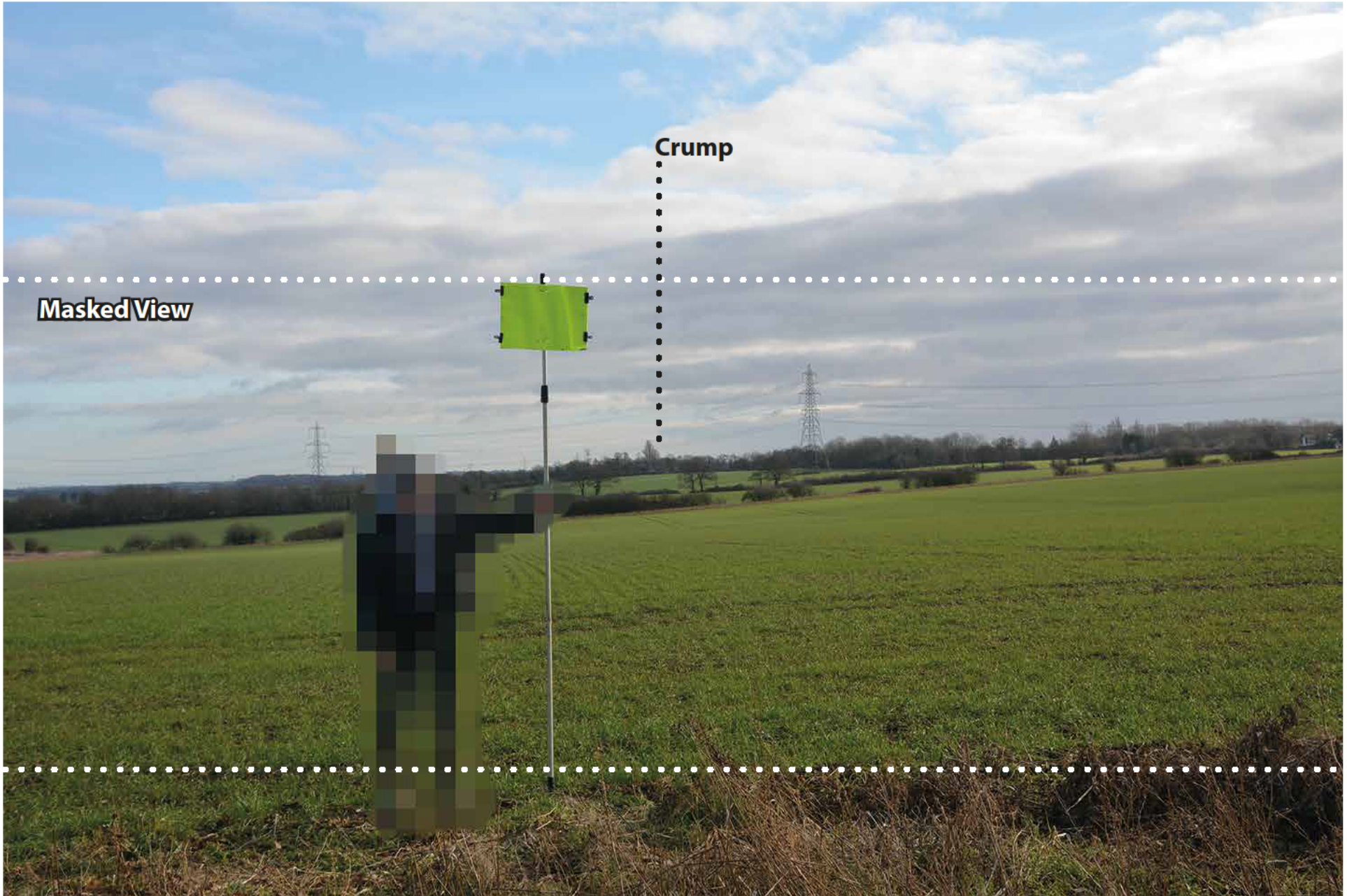
View A: View of Berden Hall and Church of St Nicholas looking East from Footpath 27




View B: View of the Crump looking East from Footpath 27




View C: View of Berden Hall and Church of St Nicholas looking East from Footpath 27



View D: View of the Crump looking East from Footpath 27




View E: View of the Crump looking East from Footpath 26




Berden Church

Masked View

View F: View of Church of St Nicholas looking North-East from Footpath 26



View G: View of Berden Hall and Church of St Nicholas looking North-East from Footpath 26



View H: View of Berden Hall and Church of St Nicholas looking North-East from Footpath 26


Berden Church

Berden Hall

Masked View




View J: View of Berden Hall and Church of St Nicholas looking North-East




Berden Church

Masked View


View K: Looking northeast towards the church and Berden Hall (from Footpath 21)



View L: The Crump: looking southeast (from Footpath 21)



View M: View of Berden Hall and Church of St Nicholas looking North-East from Footpath 24



View N: View of Berden Hall and Church of St Nicholas looking North-East from Footpath 24