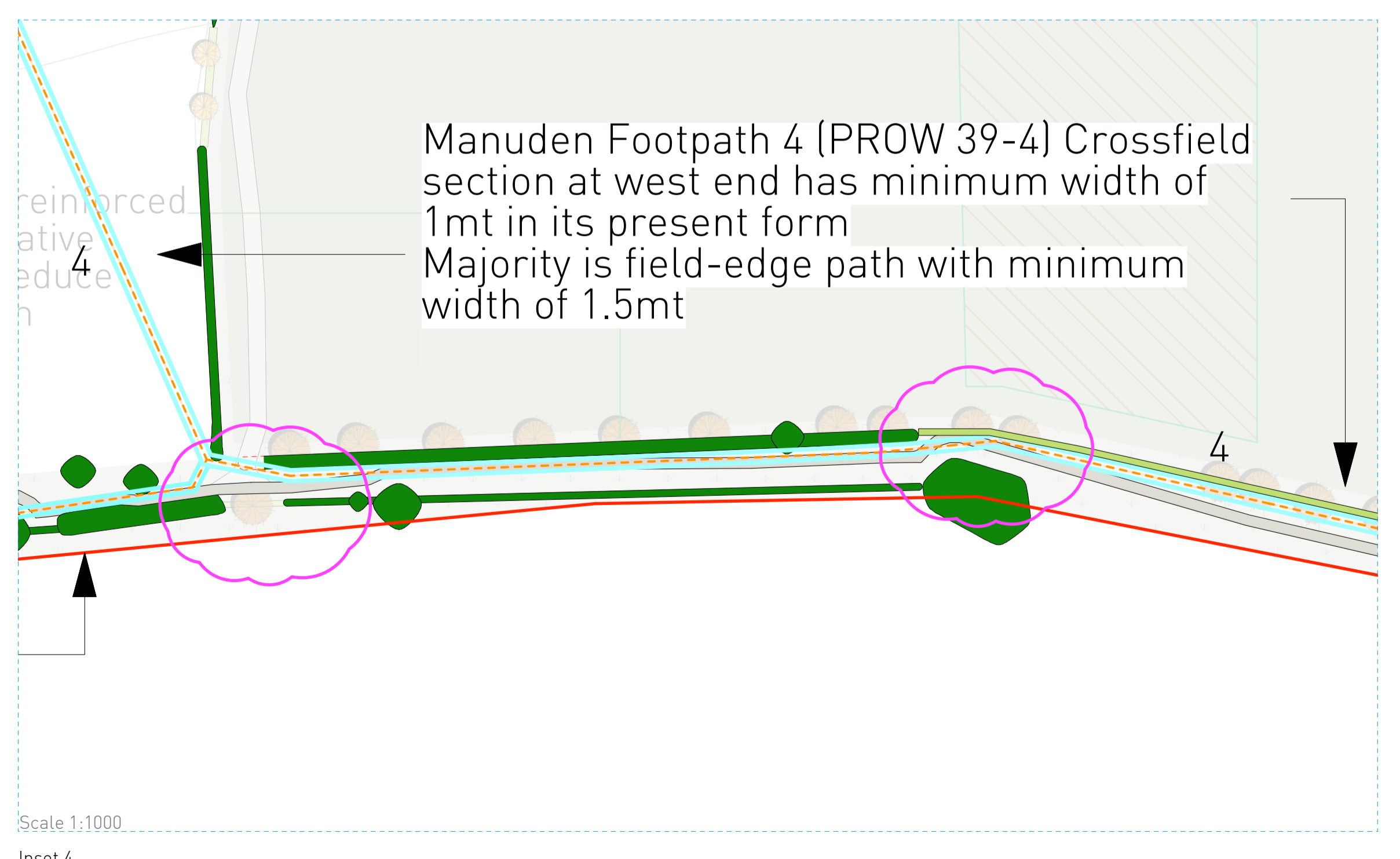
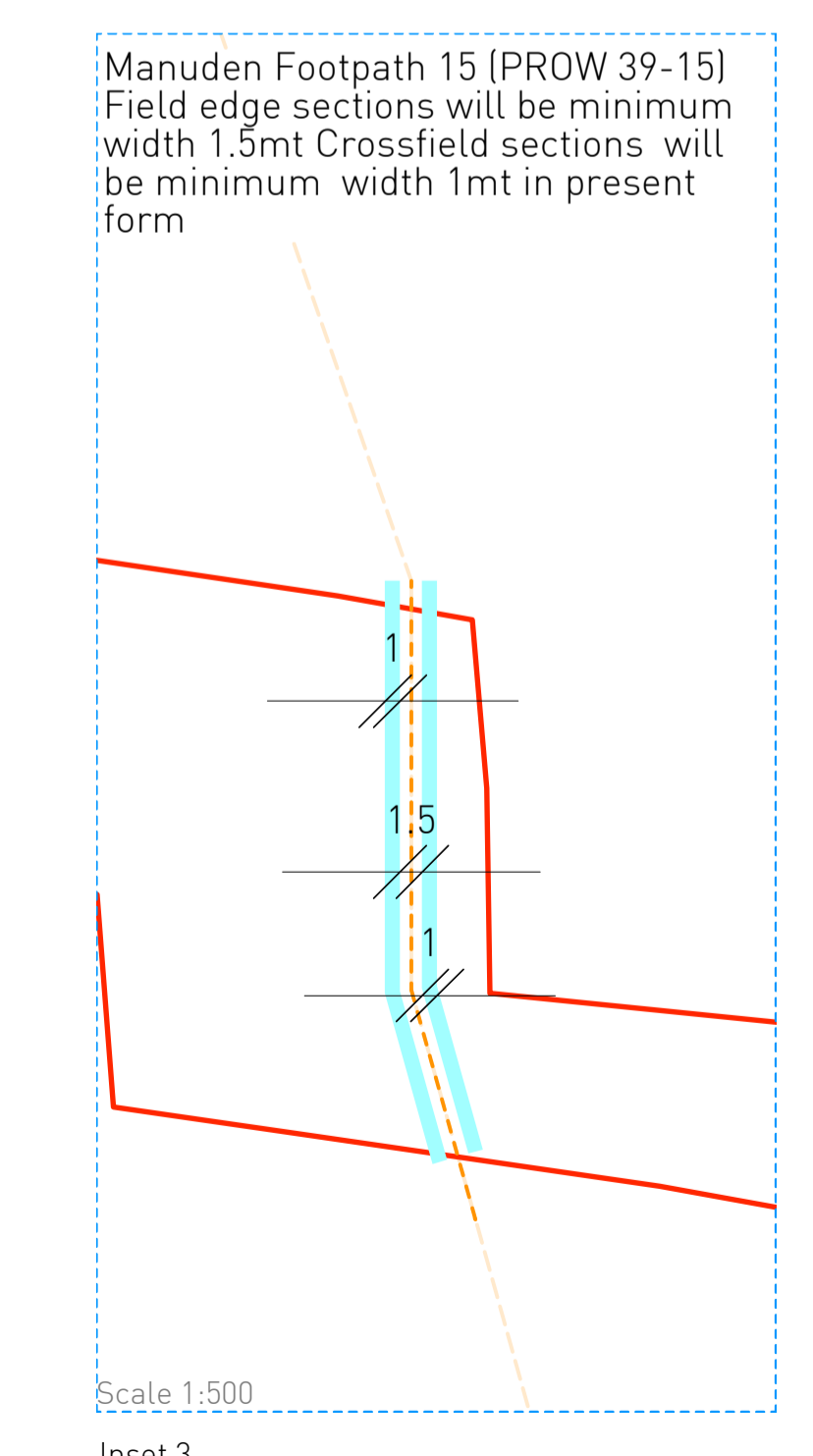
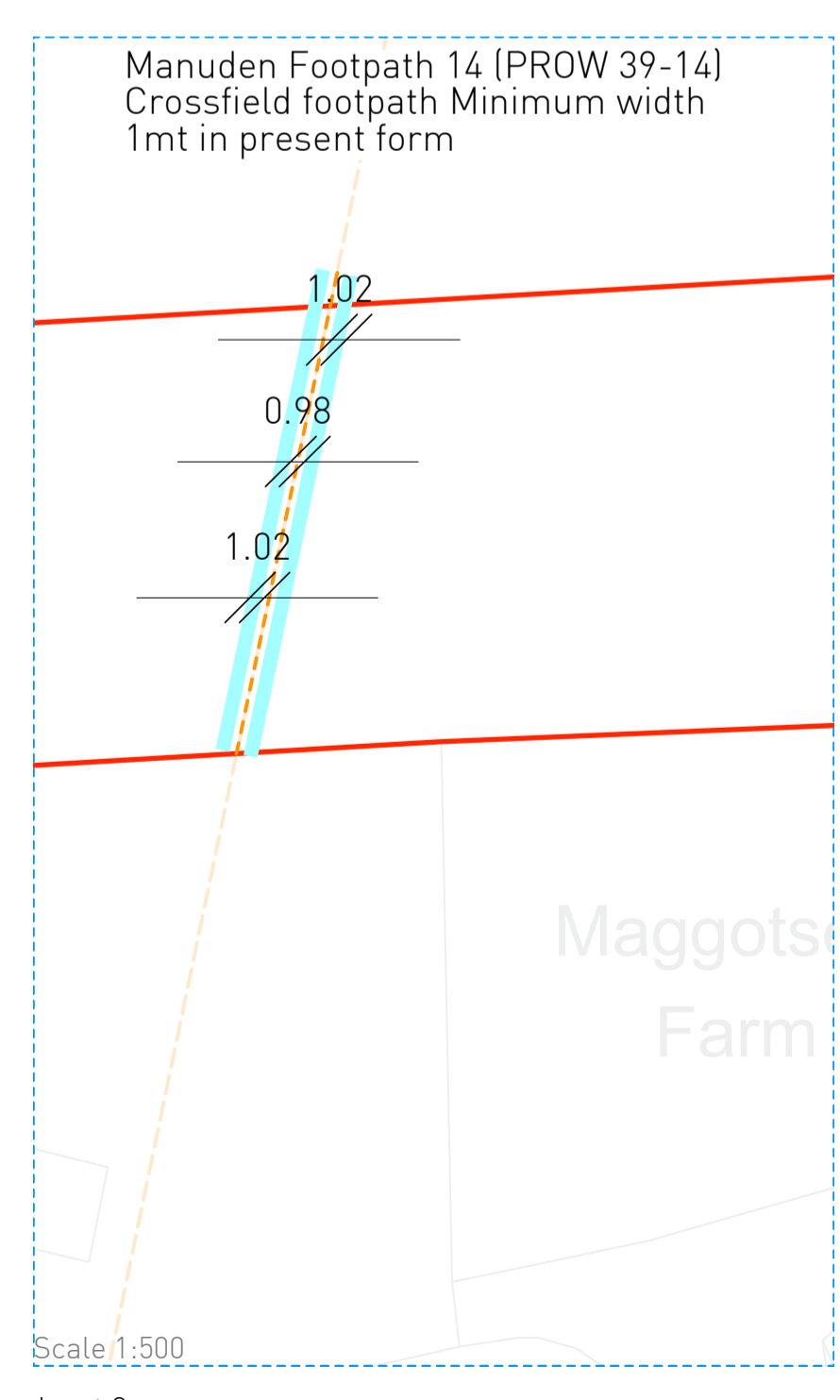
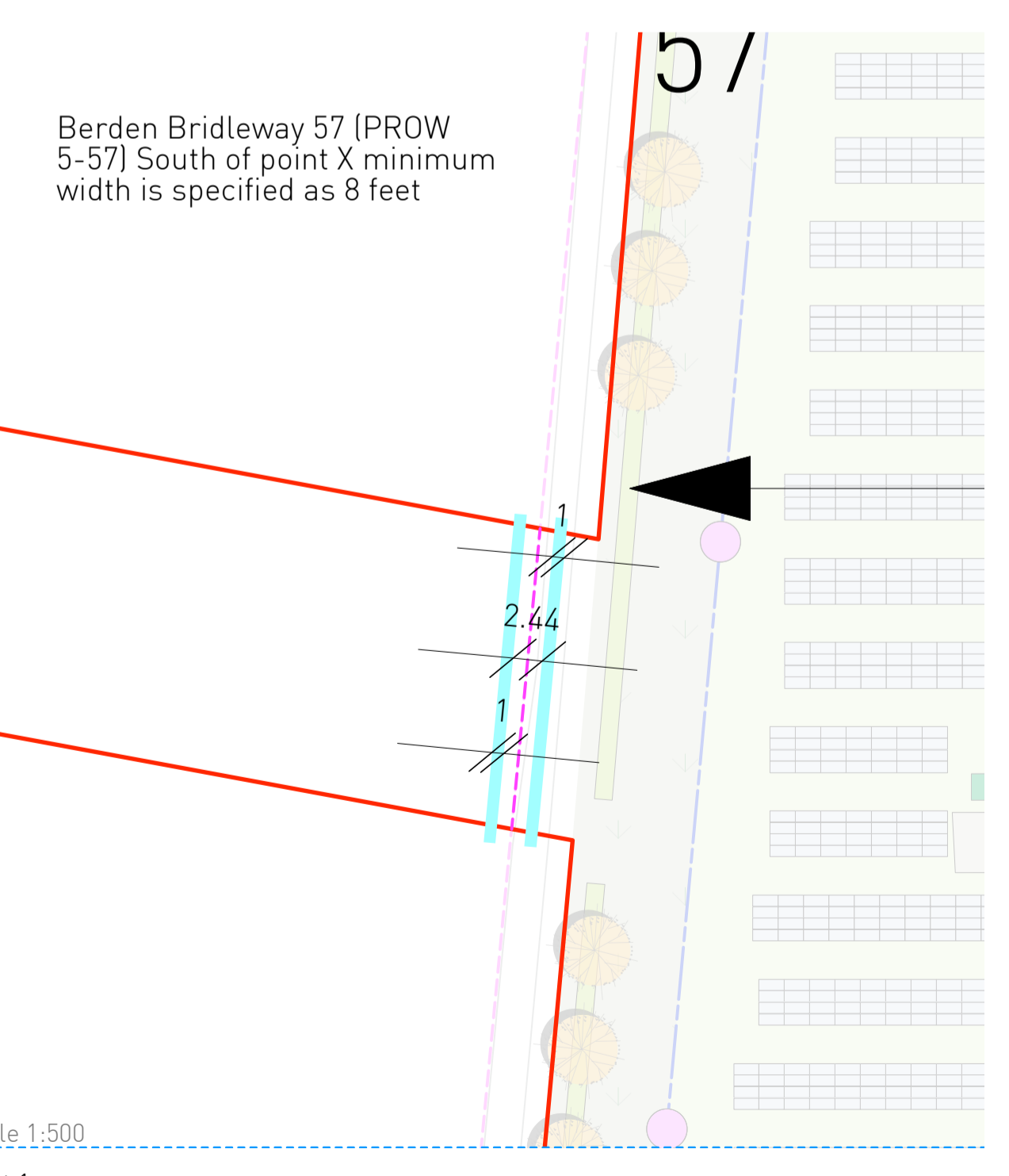
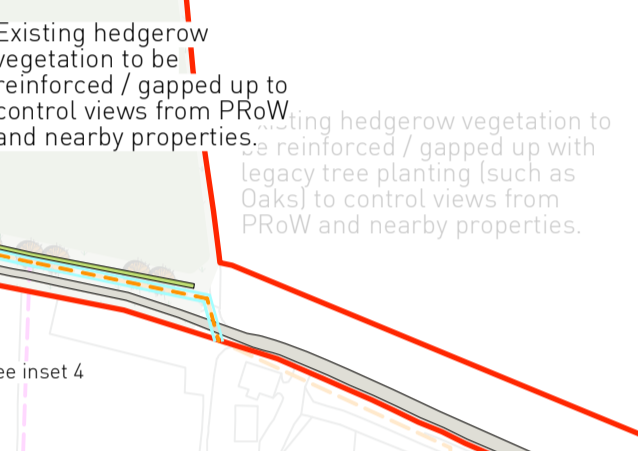
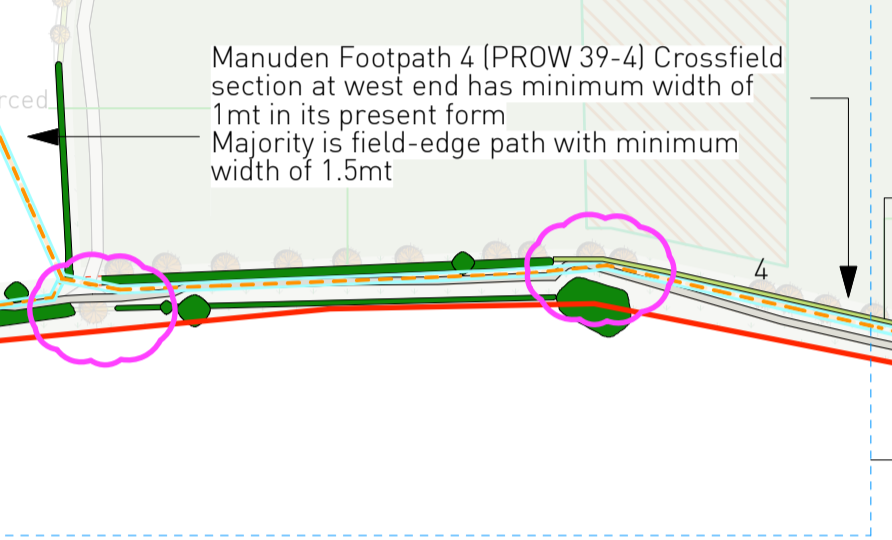
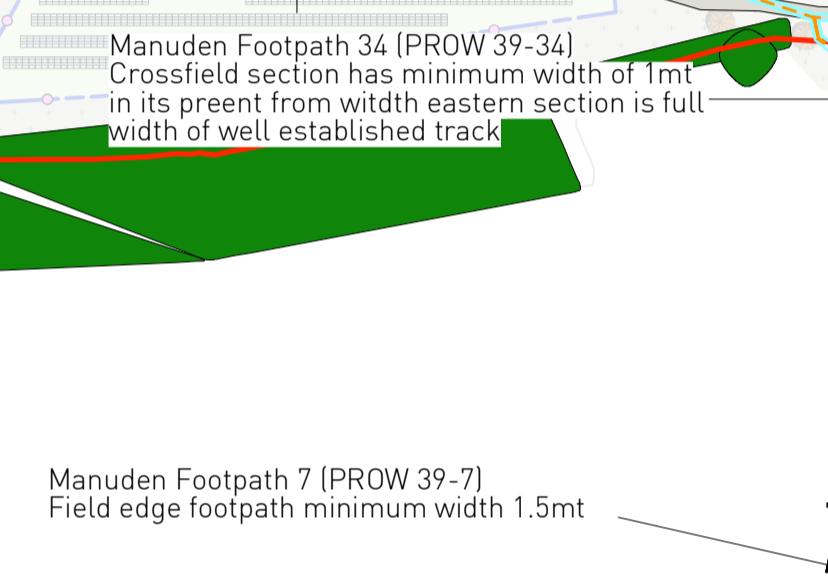
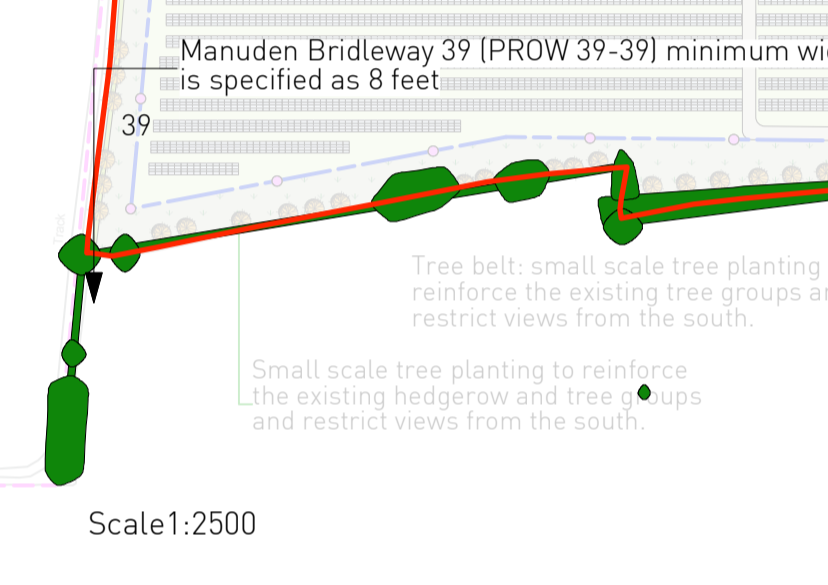
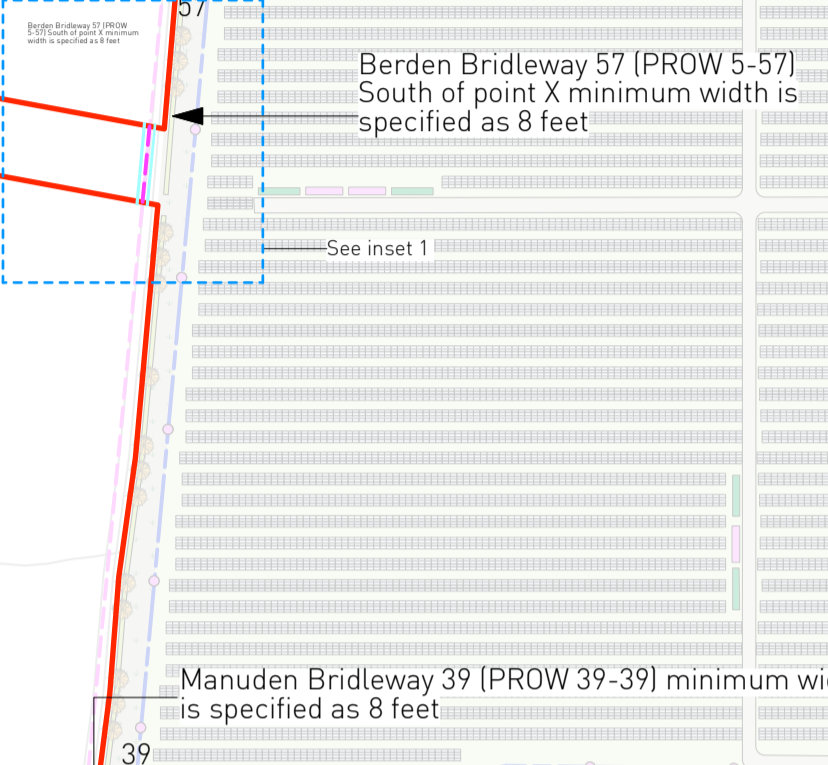
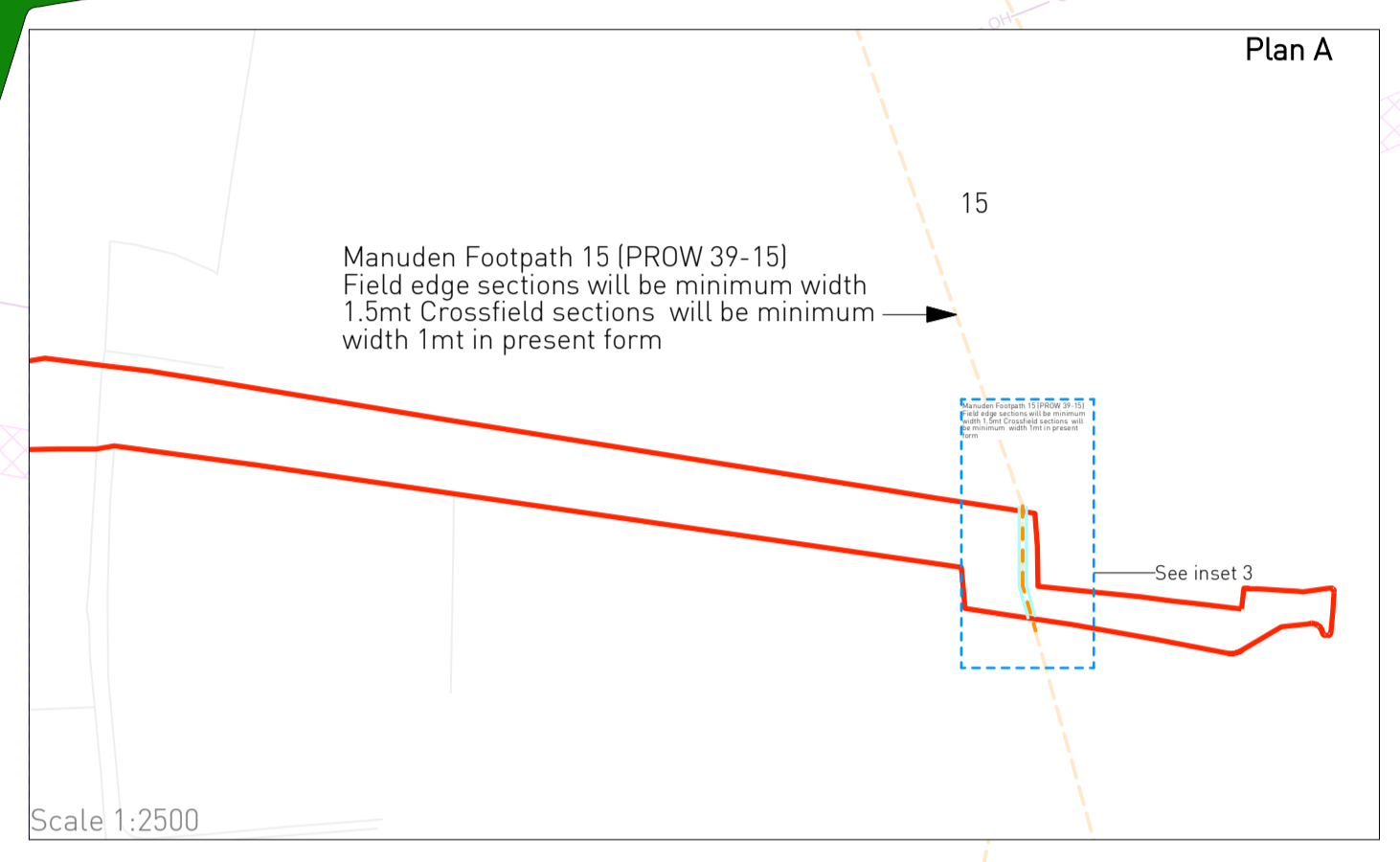




- KEY**
- Site Boundary
 - Access Road
 - Bridleways
 - Public Footpaths
 - 1m buffer to PRow
 - Existing Woodland and Hedgerow (For further information, refer to Tree Survey and Constraints Plan prepared by Barton Hyett)
 - Proposed Hedgerow Planting
 - Existing Hedgerow to be removed



Note: Based on Landscape Strategy Plan Ref dwg P20-1300_06

Revisions:
 First Issue: 08/08/2022 LD
 A-11/08/2022 (HW) Additional legacy tree planting added to southern boundary and additional labels added
 B-18/08/2022 (HW) Tree removals and skylark mitigation adjusted
 C-10/09/2022 (HW) Red line amended

**Public Right of Way Measures Overlay Plan
 Pelham Spring Solar Farm**

Client: Low Carbon Ltd
 DRWG No: **P20-1300_12** REV: C
 Drawn by: LD Approved by: RVF
 Date: 08/09/2022
 Scale: 1:2500 @ A1

