

Construction Noise and Vibration Monthly Report – October 2022

London Borough of Camden

Non-Technical Summary	1
Abbreviations and Descriptions	3
1 Introduction	4
1.2 Measurement Locations	7
2 Summary of Results	10
2.1 Summary of Measured Noise and Vibration Levels	10
2.2 Exceedances of the SOAEL	16
2.3 Exceedances of Trigger Level	20
2.4 Complaints	21
Appendix A Site Locations	22
Appendix B Monitoring Locations	27
Appendix C Data	33

List of tables

Table 1: Table of Abbreviations	3
Table 2: Monitoring Locations	8
Table 3: Summary of Measured dB L _{Aeq} Data over the Monitoring Period	11
Table 4: Summary of Measured PPV Data over the Monitoring Period	16
Table 5: Summary of Exceedances of SOAEL	17
Table 6: Summary of Total Exceedances of SOAEL	20
Table 7: Summary of Exceedances of Trigger Levels	20
Table 8: Summary of Complaints	21

Non-Technical Summary

This Noise and Vibration Monitoring Report fulfils HS2 Limited's commitment detailed in the Environmental Minimum Requirements (EMRs), Annex 1, Code of Construction Practice, to present the results of noise and vibration monitoring carried out within the London Borough of Camden during the month of October 2022.

Within this period monitoring was undertaken at the following worksites:

- Noise monitoring was undertaken in the vicinity of The Adelaide Road Ventilation Shaft (ref.: ARVS) where construction of working platform, foundation works, extension of concrete crane base, power site connection works, concrete breaking out, excavation works, sheet piling works, site drainage installations, removal of vegetations and concrete blocks from site, handrail works and removal of working platform were underway.
- Noise monitoring was undertaken in the vicinity of the Vehicle Holding Area worksite (ref.: VHA), where compound operations were underway.
- Noise monitoring was undertaken in the vicinity of Euston Throat Retained Cut and Granby Terrace Bridge worksite (ref.: ETRC & GTB) where piling, excavation works and installation of supports, reinforced concrete works, welfare and site services maintenance and utility diversion works were underway.
- Noise monitoring was undertaken in the vicinity of Euston Scissor Cut worksite (ref.: ESC) where site maintenance, site mobilisation and deliveries, surveys, earthworks, haul road and site drainage, installation and maintenance of site temporary services, scaffolding works, piling, retaining wall works and water treatment works were underway.
- Noise and vibration monitoring were undertaken in the vicinity of the Hampstead Road Bridge worksite (ref.: HRB) where sewer diversion works, traffic management works, hoarding works, road junction improvements and utility works were underway.
- Noise and vibration monitoring were undertaken in the vicinity of the Euston Cavern worksite (ref.: ECAV) where reinforced concrete works, mitigation works, surveys, tunnelling works, utilities diversions, groundwater and gas monitoring and sewer lining were underway.
- Noise monitoring was undertaken in the vicinity of On-Network worksites (ref.: B, C, D, E, F, G and H), where work activities included:
 - Non-intrusive surveys and signal hood installation (worksite G).
 - Content management system works, non-intrusive surveys and scaffold works (worksite H).

- No HS2 works were undertaken at worksites B, C, D, E and F.
- Noise monitoring was undertaken in the vicinity of the Former National Temperance Hospital - North worksite (ref.: NTH-N) where guide wall works were underway.
- Noise monitoring was undertaken in the vicinity of the Former National Temperance Hospital - Euston North worksite (ref.: NTH-EN) where test piling and power utility works were underway.
- Noise monitoring was undertaken in the vicinity of Maria Fidelis worksite (ref.: MF) where cabins installation, installation of temporary power connections, installation of pyramid blockwork and excavations were underway.
- Noise monitoring was undertaken in the vicinity of the Euston Towers Demolition worksite (ref.: ETD), where construction of access ramp, installation of precast concrete block and backfilling, material deliveries and lighting installation were underway.
- Noise monitoring was undertaken in the vicinity of the Traction Substation worksite (ref.: TSS) where wall works, tunnelling works, construction of concrete slab and power utility works were underway.
- Noise monitoring was undertaken in the vicinity of the Interim Taxi Rank worksite (ref.: ITR), where piling, guide wall works, attenuation tank excavation, power utility works and heavy machine delivery were underway.

Further works, where monitoring did not take place, were also undertaken at various locations where installation of utility works and compound installation were underway.

The HS2 threshold levels for significant noise impacts, which are defined in Information Paper E23 (<https://www.gov.uk/government/publications/hs2-information-papers-environment>) were exceeded fifteen (15) times during the reporting period.

There were no exceedances of trigger levels as defined in section 61 consents during the reporting period.

Four (4) complaints were received during the monitoring period. A description of complaints, the results of investigations and any actions taken are detailed in Table 8 of this report.

Abbreviations and Descriptions

The abbreviations, descriptions and project terminology used within this report can be found in Table 1.

Table 1: Table of Abbreviations

Acronym/Term	Definition
$L_{Aeq,T}$	See equivalent continuous sound pressure level
Ambient sound	A description of the all-encompassing sound at a given location and time which will include sound from many sources near and far. Ambient sound can be quantified in terms of the equivalent continuous sound pressure level, $L_{pAeq,T}$
Decibel(s), or dB	Between the quietest audible sound and the loudest tolerable sound there is a million to one ratio in sound pressure (measured in Pascal (Pa)). Because of this wide range, a level scale called the decibel (dB) scale, based on a logarithmic ratio, is used in sound measurement. Audibility of sound covers a range of approximately 0-140dB.
Decibel(s) A-weighted, or dB(A)	The human ear system does not respond uniformly to sound across the detectable frequency range and consequently instrumentation used to measure sound is weighted to represent the performance of the ear. This is known as the 'A weighting' and is written as 'dB(A)'.
Equivalent continuous sound pressure level, or $L_{Aeq,T}$	An index used internationally for the assessment of environmental sound impacts. It is defined as the notional unchanging level that would, over a given period of time (T), deliver the same sound energy as the actual time-varying sound over the same period. Hence fluctuating sound levels can be described in terms of an equivalent single figure value, typically expressed as a decibel level.
Exclusion of data	Measurement of noise levels can be affected by weather conditions such as prolonged periods of rain, winds speeds higher than 5m/s and snow/ice ground cover. Noise levels measured during these periods are considered not representative of normal noise conditions at the site and, for the purposes of this report, are excluded from the assessment of exceedances and calculation of typical noise levels and are also greyed out in charts. Identifiable incongruous noise and vibration events not attributable to HS2 construction noise are also excluded.
Façade	A facade noise level is the noise level 1m in front of a large reflecting surface. The effect of reflection, is to produce a slightly higher (typically +3 dB) sound level than it would be if the reflecting surface was not there.
Free-field	A free-field noise level is the noise level measured at a location where no reflective surfaces, other than the ground, lies within 3.5 metres of the microphone position.
LOAEL	Lowest Observed Adverse Effect Level - the level above which adverse effects on health and quality of life can be detected.
Peak particle velocity, or PPV	Instantaneous maximum velocity reached by a vibrating element as it oscillates about its rest position. The PPV is a simple indicator of perceptibility and risk of damage to structures due to vibration. It is usually measured in mm/s.
SOAEL	Significant Observed Adverse Effect Level - the level above which significant adverse effects on health and quality of life occur.
Sound pressure level	The parameter by which sound levels are measured in air. It is measured in decibels. The threshold of hearing has been set at 0dB, while the threshold of pain is approximately 120dB. Normal speech is approximately 60dB at a distance of 1 metre and a change of 3dB in a time varying sound signal is commonly regarded as being just detectable. A change of 10dB is subjectively twice, or half, as loud.
Vibration dose value, or VDV	An index used to evaluate human exposure to vibration in buildings. While the PPV provides information regarding the magnitude of single vibration events, the VDV provides a measure of the total vibration experienced over a specified period of time (typically 16h daytime and 8h night-time). It takes into account the magnitude, the number and the duration of vibration events and can be used to quantify exposure to continuous, impulsive, occasional and intermittent vibration. The vibration dose value is measured in $m/s^{1.75}$.

1 Introduction

1.1.1 HS2 is required to undertake noise (and vibration) monitoring as necessary to comply with the requirements of the High Speed Rail (London-West Midlands) Environmental Minimum Requirements, including specifically Annex 1: Code of Construction Practice, in addition to any monitoring requirements arising from conditions imposed through consents under Section 61 of the Control of Pollution Act, 1974 or through Undertakings & Assurances given to third parties. Such monitoring may be undertaken for the following purposes:

- monitoring the impact of construction works;
- to investigate complaints, incidents and exceedance of trigger levels; or
- monitoring the effectiveness of noise and vibration control measures.

Monitoring data and interpretive reports are to be provided to each relevant local authority on a monthly basis and shall include a summary of the construction activities occurring, the data recorded over the monitoring period, any complaints received, any periods in exceedance of agreed trigger levels, the results of any investigations and any actions taken or mitigation measures implemented. This report provides noise data, and interpretation thereof, for monitoring carried out by HS2 within the London Borough of Camden (LBC) for the period 1st to 31st October 2022.

1.1.2 Active construction sites in the local authority area where monitoring was undertaken during this period include:

- The Adelaide Road ventilation shaft ref.: ARVS, (see plan 2 in Appendix A), where work activities included:
 - Working platform construction, including vacuum excavations and reinforced concrete works.
 - Foundation works.
 - Extension of concrete crane base.
 - Site power connections.
 - Concrete breaking out.
 - Excavations.
 - Sheet piling works, including installation of anchors and forming holes.
 - Site drainage installation.
 - Removal of vegetations and concrete blocks from site.

- Handrail works
- Installation of throughs and cabling works.
- Removal of working platforms.
- Vehicle Holding Area worksite ref.: VHA (see plan 1 in Appendix A), where work activities included:
 - General compound operation and installation of tank.
- Euston Throat Retained Cut and Granby Terrace Bridge worksite ref.: ETRC & GTB (see plan 2 in Appendix A), where work activities included:
 - Piling (including pile mat preparation).
 - Excavating and propping.
 - Reinforced concrete works.
 - Welfare and site services maintenance, including tank installation.
 - Utility diversion works.
- Euston Scissor Cut worksite ref.: ESC (see plan 2 in Appendix A), where work activities included:
 - Site maintenance.
 - Site mobilisation and deliveries.
 - Sitewide surveys and ground investigation (including unexploded ordnance survey probing).
 - Earthworks.
 - Haul road and site drainage.
 - Installation and maintenance of site temporary services.
 - Scaffolding.
 - Sheet and bored piling.
 - Retaining wall works (including hanging bar trials and mitigation slabs).
 - Water treatment works, including sewer lining and site drainage installation.
- Hampstead Road Bridge worksite ref.: HRB (see plan 3 in Appendix A), where work activities included:
 - Sewer diversion works.
 - Traffic management.
 - Hoarding works.
 - Road junction improvement works.

- Utility works.
- Euston Cavern worksite ref.: ECAV (see plan 3 in Appendix A), where work activities included:
 - Reinforced concrete works.
 - Mitigation works.
 - Intrusive surveys at road level.
 - Tunnelling works.
 - Utility diversions.
 - Groundwater and gas monitoring.
 - Sewer lining.
- On-Network worksites ref.: B, C, D, E, F, G and H (see plan 3 in Appendix A), where work activities included:
 - Non-intrusive surveys and signal hood installation (worksite G).
 - Content management system works, non-intrusive surveys and scaffold works (worksite H).
 - No HS2 works were undertaken at worksites B, C, D, E and F.
- Former National Temperance Hospital - North worksite ref.: NTH-N (see plan 4 in Appendix A), where work activities included:
 - Guide wall works.
- Former National Temperance Hospital - Euston North worksite ref.: NTH-EN (see plan 4 in Appendix A), where work activities included:
 - Test piling works.
 - Power utility works.
- Mary Fidelis worksite ref.: MF (see plan 4 in Appendix A), where work activities included:
 - Cabins installation.
 - Installation of temporary site power connections.
 - Installation of pyramid blockwork.
 - Excavations.
- Euston Towers Demolition worksite ref.: ETD (see plan 4 in Appendix A), where work activities included:
 - Construction of new ramp access, including removal of concrete barrier.
 - Installation of precast concrete block and backfilling.

- Material deliveries.
- Lighting installation, including canopy lighting installation.
- Traction Substation worksite ref.: TSS (see plan 4 in Appendix A), where work activities included:
 - Wall work, including installation of lift liner walls.
 - Tunnelling work.
 - Construction of concrete slab, including slab soffit decking and rebar installation.
 - Power utility works.
- Interim Taxi Rank worksite ref.: ITR (see plan 4 in Appendix A), where work activities included:
 - Test piling.
 - Guide wall construction.
 - Power utility works.
 - Attenuation tank excavation, including backfilling and pipework.
 - Heavy machine deliveries.

1.1.3 Further works, where monitoring did not take place, were also undertaken at various locations where installation of utility works and compound installation were underway.

1.1.4 The applicable standards, guidance, and monitoring methodology are outlined in the construction noise and vibration monitoring methodology report which can be found at the following location <https://www.gov.uk/government/collections/monitoring-the-environmental-effects-of-hs2>. Noise and vibration monitoring reports for previous months can also be found at this location.

1.2 Measurement Locations

1.2.1 Thirty-four (34) noise and eleven (11) vibration monitoring installations were active across eighteen worksites in October in the LBC area. Table 2 summarises the position of noise and vibration monitoring installations within the LBC area in October 2022.

1.2.2 Noise monitor in Clarkson Row (ref.:CR) was still off-power during October following the power outage in September. Liaison was made with the local borough council to investigate the cause and the power to the monitoring station is being recovered.

1.2.3 Maps showing the position of noise and vibration monitoring installations are presented in Appendix B.

Table 2: Monitoring Locations

Worksite Reference	Measurement Reference	Address
ARVS	N051	Outside 70 Adelaide Road
	N052	Adelaide Road-Beaumont Walk
	V059	Outside 68 Adelaide Road
	ARBW-V1	Adelaide Road-Beaumont Walk
B	JC	Juniper Crescent
ESC	N024	External to Park Village Studios, Park Village East
	N047	Park Village East/Mornington Street bridge, lamppost #13
	PVS-N001	Park Village Studios
	PVS-V1	Park Village Studios
ESC, C	N022	External to 34 Mornington Terrace
	N046	Mornington Terrace near The Edinboro Castle pub, lamppost #18
ETRC & GTB	N001	Park Village East, lamppost #1 (external to Cubitt Court, 100 Park Village East)
	N002	Park Village East, lamppost #2 (external to Richmond Court)
	N003	Park Village East, lamppost #9 (external to Silsoe House)
	SH-V1	Silsoe House
ETRC & GTB, D	N004	Mornington Terrace, lamppost #7 (junction of Mornington Terrace, Mornington Place and Clarkson Row)
ETRC & GTB, E	N005	5A Granby Terrace
E	CR	Lamppost #2 on Clarkson Row
ETRC & GTB, F	N023	Lamppost #21 on Hampstead Road
HRB	N019	Outside Cartmel, Hampstead Road
	N020	Mackworth Street, lamppost #1
	N021	Stanhope Street, lamppost #2
	N044	Regents Park Estate west, near Langdale
	N045	Regents Park Estate south, external to Coniston
	V039	Coniston, Regents Park Estate
	V043	Cubitt Court, Park Village East
HRB, NTH-N	N026a	Euston Site, Cartmel
G, H	HH	Euston Station Parcel Deck, Barnby Street
G	BS	Roof of Stockbeck House, Barnby Street

Worksite Reference	Measurement Reference	Address
ETD, TSS	N006	Royal College of General Practitioners roof level
TSS	N008	Stephenson's Way lamppost (external to RCGP)
	N010	Wesley Hotel
	N011	Euston Street, lamppost #4 (external to 82 Euston Street)
	V002	Royal College of General Practitioners basement boiler room by Stephenson Way
	V037	Magic Circle, basement
	V038	Wesley Hotel, basement lightwell, Euston Street
ETD	N007	Royal College of General Practitioners, Melton Street
	V003	Royal College of General Practitioners basement vaults under Melton St
VHA	N025	External to 3 Prince Albert Road
NTH-EN, TSS	N012	Drummond Street, lamppost #14 (opposite to 92-94 Drummond Street)
NTH-EN, MF	N014	Starcross Street lamppost (external to Exmouth Arms)
	N016	Margaret Centre roof
	V021	42-44 Cobourg Street
NTH-EN	N017	Hampstead Road, lamppost #48
NTH-EN, NTH-N	N018	Outside replacement housing, Hampstead Road

2 Summary of Results

2.1 Summary of Measured Noise and Vibration Levels

2.1.1 Table 3 presents a summary of the measured noise levels at each monitoring location over the reporting period. The $L_{Aeq,T}$ is presented for each of the relevant time periods averaged over the calendar month, along with the highest single period $L_{Aeq,T}$ that was found to occur within the month.

Table 3: Summary of Measured dB L_{Aeq} Data over the Monitoring Period

Worksite Reference	Measurement Reference	Site Address	Free-Field or Façade Measurement	Weekday Average L _{Aeq,T} (Highest Day L _{Aeq,T})					Saturday Average L _{Aeq,T} (Highest Day L _{Aeq,T})					Sunday / Public Holiday Average L _{Aeq,T} (Highest Day L _{Aeq,T})	
				0700 - 0800	0800 - 1800	1800 - 1900	1900 - 2200	2200 - 0700	0700 - 0800	0800 - 1300	1300 - 1400	1400 - 2200	2200 - 0700	0700 - 2200	2200 - 0700
ARVS	N051	Outside 70 Adelaide Road	Free-field	67.9 (71.0)	69.4 (71.7)	66.3 (72.3)	66.8 (72.7)	63.3 (73.9)	65.7 (67.0)	68.4 (70.6)	65.7 (66.3)	67.4 (75.3)	64.3 (73.9)	66.7 (73.2)	64.3 (71.2)
	N052	Adelaide Road-Beaumont Walk	Free-field	67.5 (69.8)	68.0 (69.5)	66.8 (73.1)	66.2 (71.2)	63.7 (70.9)	65.2 (65.8)	66.6 (67.1)	66.3 (67.8)	66.9 (71.8)	64.9 (72.6)	66.2 (73.9)	64.0 (73.8)
B	JC	Juniper Crescent	Free-field	57.8 (59.6)	59.1 (73.6)	58.7 (60.3)	58.2 (61.3)	54.8 (59.9)	55.5 (58.3)	55.8 (59.6)	54.4 (59.3)	54.1 (59.8)	49.5 (56.1)	56.5 (58.9)	53.8 (58.5)
ESC	N024	External to Park Village Studios, Park Village East	Free-field	58.8 (60.7)	61.3 (77.1)	59.9 (64.2)	58.2 (61.0)	54.5 (61.9)	55.6 (57.0)	58.7 (61.2)	58.0 (61.1)	58.9 (71.5)	54.4 (62.6)	57.2 (66.7)	53.2 (57.1)
	N047	Park Village East/Mornington Street bridge, lamppost #13	Free-field	59.3 (61.2)	62.5 (66.7)	60.7 (64.4)	59.6 (77.4)	54.1 (58.6)	56.1 (57.3)	59.3 (60.1)	59.0 (59.6)	58.6 (63.5)	54.0 (59.2)	58.3 (65.4)	54.0 (61.4)
	PVS-N001	Park Village Studios	Façade	61.1 (63.3)	65.5 (69.9)	61.0 (62.7)	61.4 (64.5)	56.6 (62.6)	59.0 (61.8)	61.8 (69.2)	56.5 (60.5)	57.3 (61.0)	51.6 (59.3)	60.0 (63.1)	56.6 (61.9)
ESC, C	N022	External to 34 Mornington Terrace	Free-field	58.9 (65.4)	61.9 (72.8)	58.7 (60.2)	58.4 (60.4)	54.0 (66.0)	56.3 (58.1)	58.5 (59.7)	56.7 (58.2)	57.1 (61.0)	51.7 (57.8)	57.6 (62.9)	53.6 (59.1)

OFFICIAL

Worksite Reference	Measurement Reference	Site Address	Free-Field or Façade Measurement	Weekday Average L _{Aeq,T} (Highest Day L _{Aeq,T})					Saturday Average L _{Aeq,T} (Highest Day L _{Aeq,T})					Sunday / Public Holiday Average L _{Aeq,T} (Highest Day L _{Aeq,T})	
				0700 - 0800	0800 - 1800	1800 - 1900	1900 - 2200	2200 - 0700	0700 - 0800	0800 - 1300	1300 - 1400	1400 - 2200	2200 - 0700	0700 - 2200	2200 - 0700
	N046	Mornington Terrace near The Edinboro Castle pub, lamppost #18	Free-field	61.6 (63.6)	63.0 (64.4)	61.3 (62.8)	61.3 (63.4)	57.4 (68.3)	59.7 (61.7)	61.2 (64.2)	59.1 (61.4)	59.8 (63.7)	54.4 (60.4)	60.5 (62.5)	56.6 (61.6)
ETRC & GTB	N001	External to Cubitt Court, 100 Park Village East	Free-field	58.2 (59.7)	64.2 (65.8)	60.7 (64.5)	58.8 (63.3)	53.5 (61.8)	54.9 (56.3)	61.4 (61.8)	59.6 (62.8)	58.7 (63.3)	53.2 (58.1)	58.1 (67.6)	52.5 (56.5)
	N002	Richmond Court, Park Village East	Free-field	58.9 (60.1)	63.7 (65.1)	61.4 (67.0)	59.0 (61.8)	54.4 (58.5)	56.2 (57.2)	61.2 (61.8)	59.6 (61.1)	59.1 (63.0)	54.5 (59.7)	58.5 (61.8)	53.2 (57.1)
	N003	Silsoe House, Park Village East	Façade	59.5 (61.0)	63.1 (65.1)	61.8 (64.8)	59.6 (63.3)	54.9 (59.3)	57.2 (58.5)	60.3 (61.1)	60.0 (60.9)	59.7 (63.0)	55.2 (60.7)	59.1 (65.3)	54.3 (58.6)
ETRC & GTB, D	N004	Mornington Terrace, lamppost #7	Free-field	61.8 (63.3)	67.7 (75.6)	61.7 (62.5)	63.4 (68.0)	58.2 (66.9)	59.2 (62.0)	64.5 (65.4)	59.2 (62.5)	60.4 (68.6)	54.6 (65.9)	64.3 (69.7)	58.5 (62.9)
ETRC & GTB, E	N005	5A Granby Terrace	Free-field	61.5 (64.3)	67.2 (71.0)	63.2 (66.2)	62.3 (66.9)	58.4 (65.3)	59.5 (61.1)	66.4 (67.6)	59.7 (63.0)	61.1 (69.0)	57.5 (64.1)	61.2 (65.3)	58.2 (65.7)
ETRC & GTB, F	N023	Lamppost #21 on Hampstead Road	Free-field	68.3 (70.2)	68.5 (70.1)	66.9 (68.5)	67.6 (73.3)	65.4 (70.7)	66.3 (69.0)	67.7 (68.8)	66.7 (68.3)	67.8 (74.6)	65.4 (69.0)	67.3 (77.0)	65.1 (72.6)
HRB	N019	Outside Cartmel, Hampstead Road	Free-field	56.1 (60.8)	70.2 (75.4)	60.0 (73.7)	55.5 (67.8)	52.0 (60.1)	53.4 (55.5)	60.2 (63.9)	53.2 (57.6)	53.8 (62.0)	51.2 (56.5)	52.9 (56.2)	52.9 (66.3)

OFFICIAL

Worksite Reference	Measurement Reference	Site Address	Free-Field or Façade Measurement	Weekday Average L _{Aeq,T} (Highest Day L _{Aeq,T})					Saturday Average L _{Aeq,T} (Highest Day L _{Aeq,T})					Sunday / Public Holiday Average L _{Aeq,T} (Highest Day L _{Aeq,T})	
				0700 - 0800	0800 - 1800	1800 - 1900	1900 - 2200	2200 - 0700	0700 - 0800	0800 - 1300	1300 - 1400	1400 - 2200	2200 - 0700	0700 - 2200	2200 - 0700
	N020	Mackworth Street, lamppost #1	Free-field	53.2 (56.8)	61.7 (64.9)	54.1 (62.4)	51.6 (57.1)	48.1 (52.8)	51.6 (53.2)	62.0 (63.9)	51.5 (52.2)	51.9 (62.4)	48.0 (52.6)	50.9 (57.6)	47.7 (54.0)
	N021	Stanhope Street, lamppost #2	Free-field	57.9 (60.9)	62.3 (64.8)	59.9 (62.7)	57.6 (64.6)	53.0 (58.6)	54.6 (56.3)	59.7 (60.7)	58.2 (58.7)	59.1 (68.0)	53.2 (57.0)	57.3 (64.5)	52.3 (57.1)
	N044	Regents Park Estate west, near Langdale	Free-field	57.7 (59.6)	65.1 (68.2)	55.4 (66.0)	53.0 (61.0)	49.1 (55.8)	54.4 (56.0)	65.3 (66.7)	51.6 (52.7)	51.8 (59.3)	48.3 (53.4)	52.1 (56.1)	48.7 (55.0)
	N045	Regents Park Estate south, external to Coniston	Free-field	56.4 (60.6)	73.0 (79.4)	60.8 (74.9)	56.3 (80.8)	51.0 (58.2)	53.8 (55.9)	65.5 (69.5)	52.9 (57.5)	53.4 (58.0)	50.2 (55.9)	53.2 (57.1)	51.5 (62.2)
HRB, NTH-N	N026a	Euston Site, Cartmel	Free-field	63.4 (65.8)	67.6 (73.9)	62.7 (65.5)	63.4 (72.2)	61.2 (67.8)	61.8 (62.7)	63.1 (65.1)	61.9 (64.5)	63.8 (70.8)	61.2 (67.4)	64.0 (79.0)	62.7 (75.2)
G, H	HH	Euston Station Parcel Deck, Barnby Street	Free-field	62.8 (66.7)	63.4 (65.5)	62.8 (67.5)	62.3 (67.6)	59.3 (66.7)	60.0 (63.9)	63.4 (64.4)	61.2 (65.3)	62.3 (67.9)	60.0 (68.8)	61.0 (68.4)	59.0 (67.2)

Worksite Reference	Measurement Reference	Site Address	Free-Field or Façade Measurement	Weekday Average L _{Aeq,T} (Highest Day L _{Aeq,T})					Saturday Average L _{Aeq,T} (Highest Day L _{Aeq,T})					Sunday / Public Holiday Average L _{Aeq,T} (Highest Day L _{Aeq,T})	
				0700 - 0800	0800 - 1800	1800 - 1900	1900 - 2200	2200 - 0700	0700 - 0800	0800 - 1300	1300 - 1400	1400 - 2200	2200 - 0700	0700 - 2200	2200 - 0700
G	BS	Roof of Stockbeck House, Barnby Street	Free-field	59.6 (63.8)	62.6 (63.4)	60.8 (65.6)	60.9 (65.7)	57.5 (63.3)	58.0 (59.8)	61.1 (62.4)	58.0 (59.6)	58.3 (62.9)	54.1 (61.5)	59.8 (63.1)	56.4 (62.4)
ETD, TSS	N006	Royal College of General Practitioners roof level	Free-field	52.9 (55.6)	63.8 (68.4)	55.7 (66.0)	52.5 (60.8)	50.5 (62.5)	51.7 (52.6)	60.9 (61.6)	52.7 (54.7)	52.4 (59.7)	50.3 (52.3)	51.9 (54.0)	50.1 (53.5)
TSS	N008	Stephenson's Way lamppost (external to RCGP)	Façade	63.3 (68.5)	66.0 (68.6)	60.7 (70.4)	58.3 (69.2)	57.5 (67.5)	56.8 (58.3)	64.8 (68.2)	57.1 (58.8)	57.8 (66.6)	55.1 (56.2)	56.9 (62.1)	56.3 (64.0)
	N010	Wesley Hotel	Façade	65.5 (66.2)	68.0 (75.2)	65.5 (67.3)	64.9 (68.4)	57.7 (67.1)	64.9 (65.8)	65.9 (66.9)	64.9 (65.5)	65.3 (68.1)	58.6 (65.5)	62.0 (65.8)	55.9 (65.7)
	N011	Outside 82 Euston Street	Free-field	54.9 (61.5)	59.5 (64.5)	56.5 (69.1)	55.2 (67.4)	52.7 (64.7)	52.7 (55.8)	56.6 (57.6)	58.1 (76.3)	55.0 (60.4)	52.3 (63.6)	54.4 (58.6)	51.1 (54.1)
ETD	N007	Royal College of General Practitioners, Melton Street	Free-field	65.3 (69.8)	68.2 (71.4)	64.4 (66.9)	63.9 (67.3)	62.7 (69.9)	63.2 (64.9)	63.0 (64.2)	62.7 (64.5)	63.2 (66.5)	62.3 (66.7)	63.9 (68.3)	61.7 (65.0)
VHA	N025	External to 3 Prince Albert Road	Free-field	66.2 (68.1)	68.1 (69.4)	66.7 (72.0)	65.8 (70.1)	64.3 (71.1)	65.2 (66.8)	66.1 (67.3)	65.8 (68.0)	65.8 (71.9)	64.7 (69.0)	65.2 (69.9)	60.2 (67.2)
NTH-EN, TSS	N012	Opposite 92-94 Drummond Street	Free-field	54.7 (60.2)	62.2 (71.4)	56.4 (59.9)	55.9 (58.9)	51.8 (57.8)	51.5 (53.7)	55.5 (59.0)	56.0 (59.7)	56.0 (58.6)	51.9 (57.1)	56.0 (62.3)	51.7 (57.6)

OFFICIAL

Worksite Reference	Measurement Reference	Site Address	Free-Field or Façade Measurement	Weekday Average L _{Aeq,T} (Highest Day L _{Aeq,T})					Saturday Average L _{Aeq,T} (Highest Day L _{Aeq,T})					Sunday / Public Holiday Average L _{Aeq,T} (Highest Day L _{Aeq,T})	
				0700 - 0800	0800 - 1800	1800 - 1900	1900 - 2200	2200 - 0700	0700 - 0800	0800 - 1300	1300 - 1400	1400 - 2200	2200 - 0700	0700 - 2200	2200 - 0700
NTH-EN, MF	N014	Starcross Street lamppost (external to Exmouth Arms)	Free-field	53.5 (56.9)	70.0 (80.7)	57.5 (65.0)	56.6 (65.0)	50.8 (60.4)	50.7 (51.6)	60.2 (67.4)	54.2 (59.2)	53.0 (58.5)	53.7 (66.2)	53.6 (62.0)	49.6 (55.8)
	N016	Margaret Centre roof	Free-field	53.3 (55.2)	61.0 (63.1)	53.7 (57.2)	52.9 (58.9)	50.2 (59.4)	51.9 (55.2)	56.1 (60.0)	55.5 (60.3)	53.4 (58.5)	50.4 (56.3)	52.4 (57.3)	50.7 (60.4)
NTH-EN	N017	Hampstead Road, lamppost #48	Free-field	69.3 (74.2)	71.0 (73.4)	68.7 (73.7)	69.7 (79.8)	66.8 (75.3)	68.0 (75.3)	67.7 (70.9)	67.1 (72.2)	70.3 (76.4)	67.6 (74.4)	68.5 (75.4)	66.5 (70.1)
NTH-EN, NTH-N	N018	Outside replacement housing, Hampstead Road	Free-field	68.3 (70.3)	70.5 (72.4)	67.9 (72.6)	68.7 (76.4)	66.6 (74.4)	66.9 (70.3)	67.6 (69.0)	66.7 (69.0)	69.4 (74.8)	66.5 (70.6)	69.3 (83.5)	66.5 (73.5)

2.1.2 Table 4 presents a summary of the measured vibration levels at each monitoring location over the reporting period. The highest PPV measured during the monitoring along any axis is presented in the table.

Table 4: Summary of Measured PPV Data over the Monitoring Period

Worksite Reference	Measurement Reference	Monitor Address	Highest PPV measured in any axis, mm/s
ARVS	V059	Outside 68 Adelaide Road	4.16 (Z-axis)
	ARBW-V1	Adelaide Road – Beaumont Walk	3.29 (Y-axis)
HRB	V039	Coniston, Regents Park Estate	5.85 (Z-axis)*
	V043	Cubitt Court, Park Village East	5.61 (X-axis)*
ETD, TSS	V003	RCGP basement vaults, 305 Euston Road	0.81 (X-axis)
TSS	V002	RCGP basement boiler room, 305 Euston Road	1.02 (X-axis)
	V037	Magic Circle, basement	0.91 (X-axis)
	V038	Wesley Hotel, basement lightwell, Euston Street	2.41 (X-axis)
NTH-EN, MF	V021	42-44 Cobourg Street (floor)	0.91 (X-axis)
ESC	PVS-V1	Park Village Studios	1.32 (Y-axis)
ETRC & GTB	SH-V1	Silsoe House	1.83 (Z-axis)

*Note: Vibration levels at monitoring locations V039 and V043 are affected by restrictive mounting/location conditions causing amplification of vibration levels from nearby plant that are not representative of HS2 works at nearby receptors.

2.1.3 Appendix C presents graphs of the noise and vibration monitoring data over the month for each of the measurement locations. Noise data presented consists of the hourly L_{Aeq} values and, where relevant, the $L_{Aeq,T}$ values (where the time period T has been taken to be the averaging period as specified in Table 1 of HS2 Information Paper E23). Vibration data presented consist of hourly PPV values. The full data set for the monitoring equipment can be found at the following location: <https://data.gov.uk/dataset/24542ae7-dd44-444f-b259-871c4cc43b5e/environmental-monitoring-data>.

2.2 Exceedances of the SOAEL

2.2.1 The significant observed adverse effect level (SOAEL) is defined in the 'Planning Practice Guidance – Noise' as the level above which "noise causes a material change in behaviour and/or attitude, e.g. avoiding certain activities during periods of intrusion; where there is no alternative ventilation, having to keep windows closed most of the time because of the noise. Potential for sleep disturbance resulting in difficulty in getting to sleep, premature awakening and difficulty in getting back to sleep. Quality of life diminished due to change in acoustic character of the area."

2.2.2 HS2 Phase One Information Paper E23: Control of Construction Noise and Vibration sets out the SOAELs for construction noise.

2.2.3 Where reported construction noise levels exceed the SOAEL at nearby receptors, relevant periods will be identified. Summary statistics to evaluate ongoing qualification for noise insulation and temporary rehousing are also presented where relevant.

2.2.4 Table 5 presents a summary of recorded exceedances of the SOAEL at each measurement location over the reporting period, including the number of exceedances during each time period.

Table 5: Summary of Exceedances of SOAEL

Worksite Reference	Measurement Reference	Site Address	Day (Weekday, Saturday, Sunday, Night)	Time period	Number of exceedances of SOAEL
ARVS	N051	Outside 70 Adelaide Road	All days	All periods	No exceedance
	N052	Adelaide Road, Beaumont Walk	All days	All periods	No exceedance
B	JC	Juniper Crescent	All days	All periods	No exceedance
ESC	N024	External to Park Village Studios, Park Village East	Weekdays	0800-1800	1
	N047	Park Village East/Mornington Street bridge, lamppost #13	All days	All periods	No exceedance
	PVS-N001	Park Village Studios	All days	All periods	No exceedance
ESC, C	N022	External to 34 Mornington Terrace	All days	All periods	No exceedance
	N046	Mornington Terrace near The Edinboro Castle pub, lamppost #18	All days	All periods	No exceedance
ETRC & GTB	N001	External to Cubitt Court, 100 Park Village East	All days	All periods	No exceedance

Worksite Reference	Measurement Reference	Site Address	Day (Weekday, Saturday, Sunday, Night)	Time period	Number of exceedances of SOAEL
	N002	Richmond Court, Park Village East	All days	All periods	No exceedance
	N003	Silsoe House, Park Village East	All days	All periods	No exceedance
ETRC & GTB, D	N004	Mornington Terrace, lamppost #7	All days	All periods	No exceedance
ETRC & GTB, E	N005	5A Granby Terrace	All days	All periods	No exceedance
ETRC & GTB, F	N023	Lamppost #21 on Hampstead Road	All days	All periods	No exceedance
HRB	N019	Outside Cartmel, Hampstead Road	Weekdays	0800-1800	1
	N020	Mackworth Street, lamppost #1	All days	All periods	No exceedance
	N021	Stanhope Street, lamppost #2	All days	All periods	No exceedance
	N044	Regents Park Estate west, near Langdale	All days	All periods	No exceedance
	N045	Regents Park Estate south, external to Coniston	Weekdays	0800-1800	8
HRB, NTH-N	N026a	Euston Site, Cartmel	Weekdays	0800-1800	2
G, H	HH	Euston Station Parcel Deck, Barnby Street	All days	All periods	No exceedance
G	BS	Roof of Stockbeck House, Barnby Street	All days	All periods	No exceedance
ETD, TSS	N006	RCGP Roof level	All days	All periods	Not applicable*

Worksite Reference	Measurement Reference	Site Address	Day (Weekday, Saturday, Sunday, Night)	Time period	Number of exceedances of SOAEL
TSS	N008	Stephenson's Way lamppost (external to RCGP)	All days	All periods	Not applicable*
	N010	Wesley Hotel	All days	All periods	Not applicable*
	N011	Outside 82 Euston Street	All days	All periods	No exceedance
ETD	N007	RCGP, Melton Street	All days	All periods	No exceedance
VHA	N025	External to 3 Prince Albert Road	All days	All periods	No exceedance
NTH-EN, TSS	N012	Opposite 92-94 Drummond Street	All days	All periods	No exceedance
NTH-EN, MF	N014	Starcross Street lamppost (external to Exmouth Arms)	Weekdays	0800-1800	3
	N016	Margarete Centre roof	All days	All periods	No exceedance
NTH-EN	N017	Hampstead Road, lamppost #48	All days	All periods	No exceedance
NTH-N	N018	Outside replacement housing, Hampstead Road	All days	All periods	No exceedance

* The defined SOAEL criteria are not applicable to non-residential properties.

2.2.5 For the purpose of assessing eligibility for noise insulation or temporary rehousing, multiple exceedances of the SOAEL in a 24-hour period would be counted as a single exceedance during that day. Over the reporting period, the overall number of SOAEL exceedances at each measurement location is shown in Table 6 and may be lower than the total sum of individual exceedances reported in Table 5 for each location.

Table 6: Summary of Total Exceedances of SOAEL

Worksite Reference	Measurement Reference	Monitor Address	Total of SOAEL exceedances in the month
ESC	N024	External to Park Village Studios, Park Village East	1
HRB	N019	Outside Cartmel, Hampstead Road	1
	N045	Regents Park Estate south, external to Coniston	8
HRB, NTH-N	N026a	Euston Site, Cartmel	2
NTH-EN, MF	N014	Starcross Street lamppost (external to Exmouth Arms)	3

2.2.6 Twenty-one (21) SOAEL exceedances were recorded due to HS2 construction works during October 2022. One (1) exceedance occurred at monitoring locations N024 and N019, two (2) at monitoring location N026a, three (3) at monitoring location N014 and eight (8) at monitoring location N045. All SOAEL exceedances occurred during normal weekday working hours.

2.2.7 Exceedances of the SOEAL at N045 did not meet the temporal criteria contained within HS2 information paper E23 for triggering noise insulation eligibility, whereby the SOAEL must be exceeded for at least 10 days during any 15 day period.

2.3 Exceedances of Trigger Level

2.3.1 Table 7 provides a summary of exceedances of the S61 trigger noise levels determined to be due to HS2 related construction noise measured during the reporting period, along with the findings of any investigation.

Table 7: Summary of Exceedances of Trigger Levels

Complaint Reference Number (if applicable)	Worksite Reference	Date and Time Period	Identified Source	Results of Investigation (including noise monitoring results)	Actions Taken
-	-	-	-	-	-

2.4 Complaints

2.4.1 Table 8 provides a summary of complaint information related to noise and vibration received during the reporting period, along with the findings of any investigation.

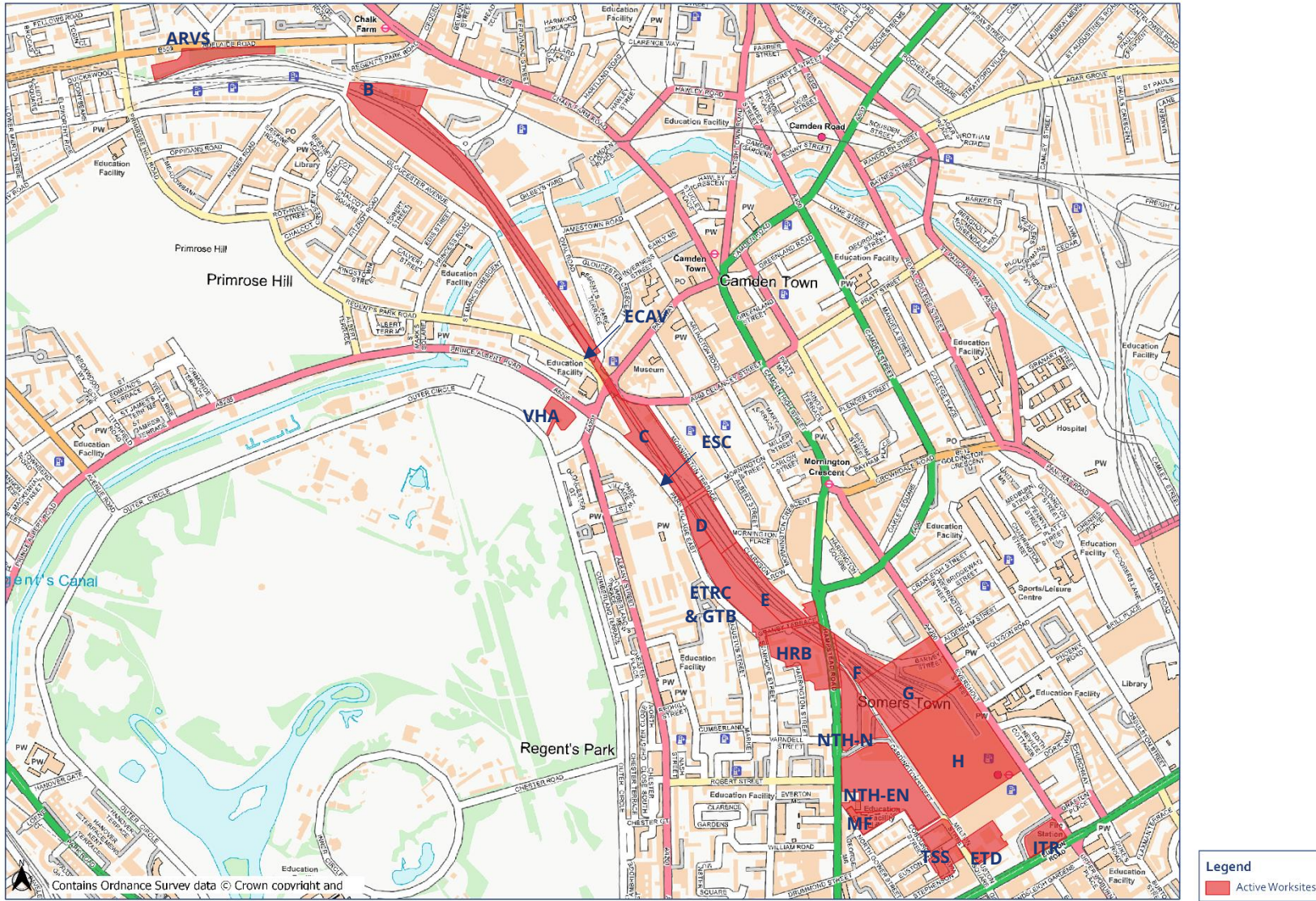
Table 8: Summary of Complaints

Complaint Reference Number	Worksite Reference	Description of Complaint	Results of Investigation	Actions Taken
HS2-22-44032-C	N/A	Complaint regarding noisy works. The Stakeholder has requested information about noise insulation.	Investigations confirmed that the complaint relates more generally to noise caused by ongoing HS2 utility works in the area and the stakeholder has request noise insulation.	The utility works have been completed now. The Stakeholder has been contacted and informed that the Stakeholder is not eligible for noise insulation. Details of the reasons have been shared with the Stakeholder.
HS2-22-44088-C	N/A	Complaint regarding increased noise and pollution due to increased traffic on Eversholt Street.	Investigations shown that increase of traffic is likely caused by non HS2 related works around Eversholt Street and Grafton Place area. Stakeholder has confirmed the complaint relates mainly to buses beeping.	Stakeholder has been contacted and general information about the noise and pollution mitigation measures in place has been given.

Appendix A Site Locations

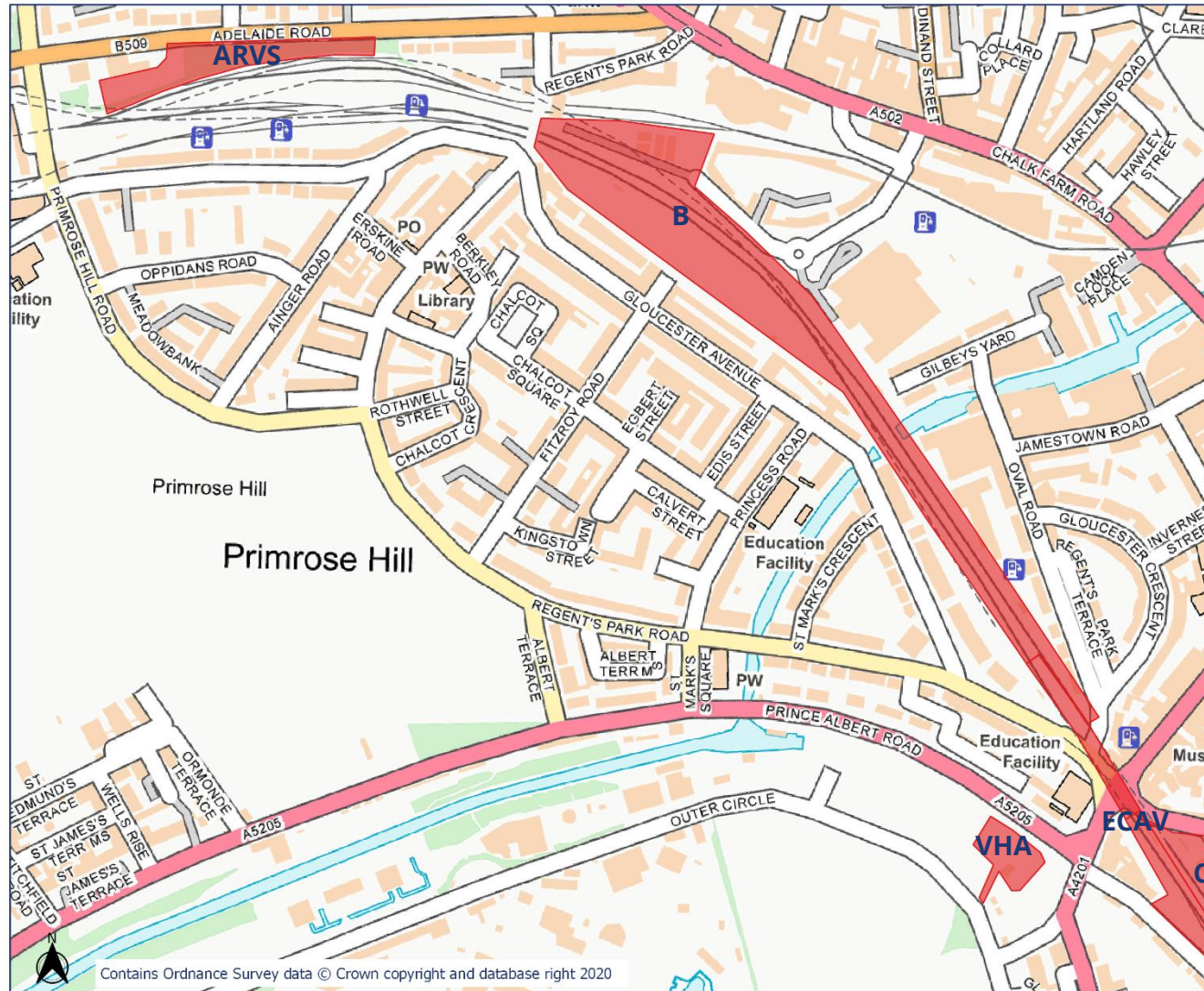
HS2

Worksite Identification Plan - Overview



HS2

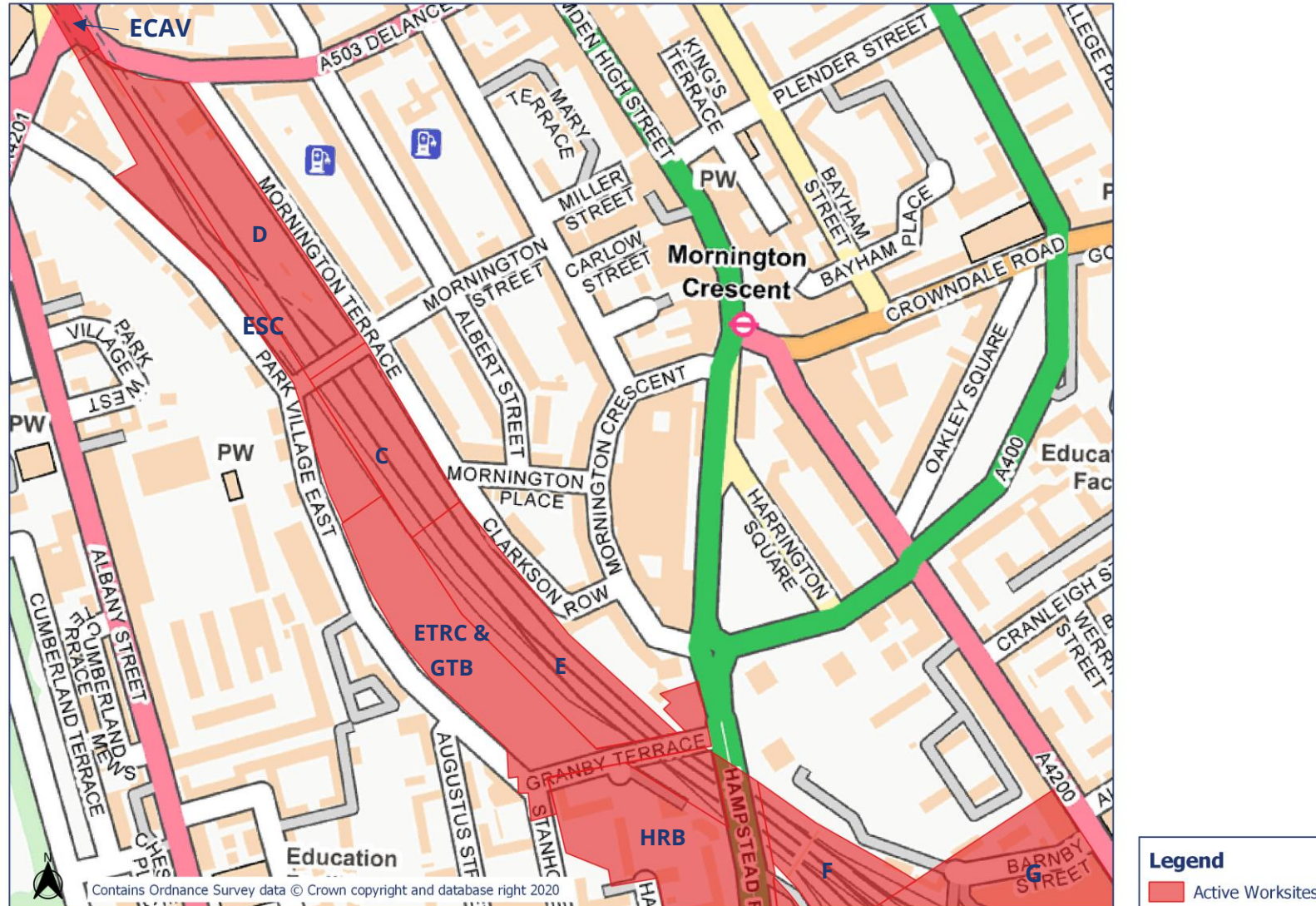
Worksite Identification Plan - 1



Legend
Active Worksites

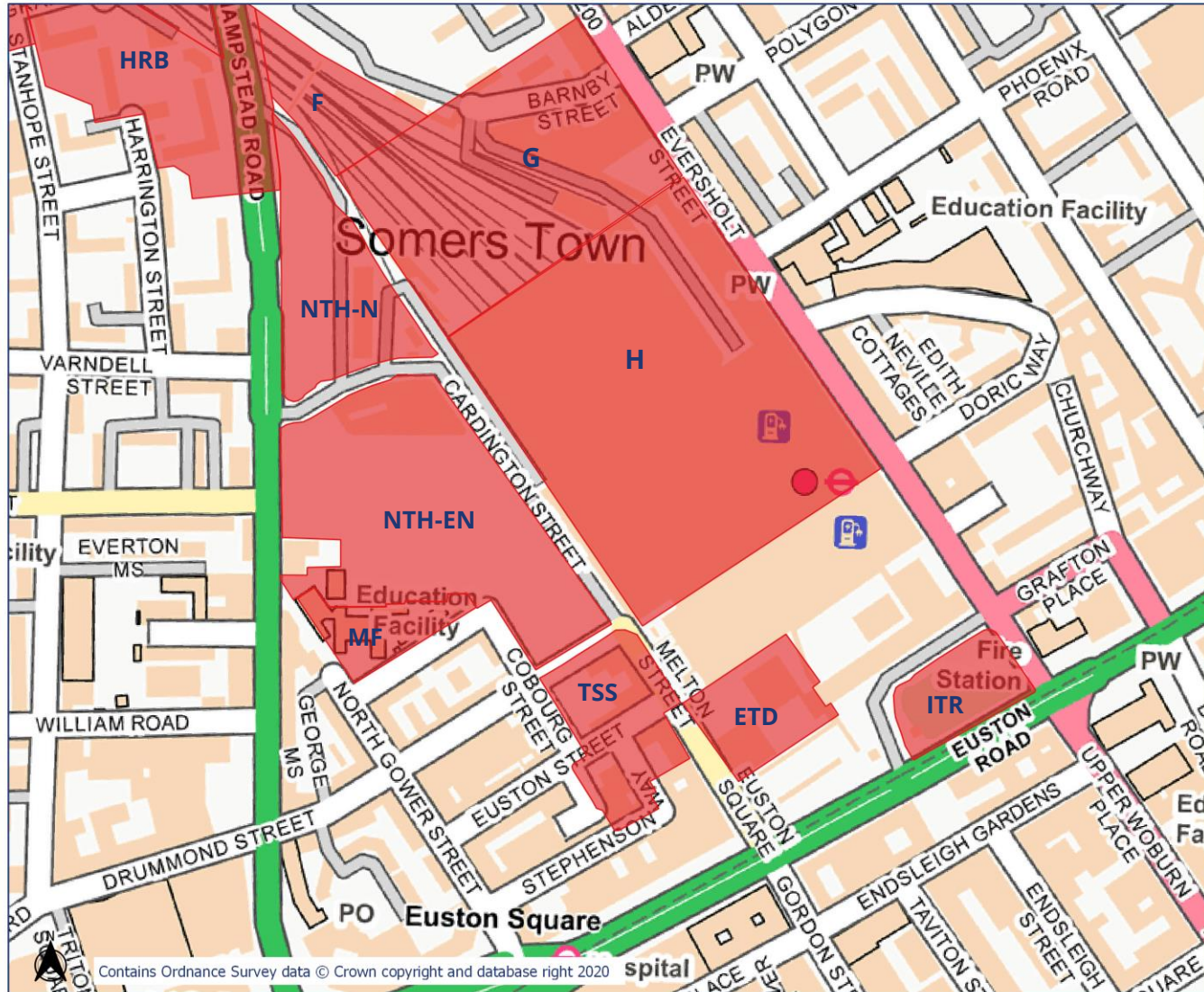
HS2

Worksite Identification Plan - 2



HS2

Worksite Identification Plan - 3



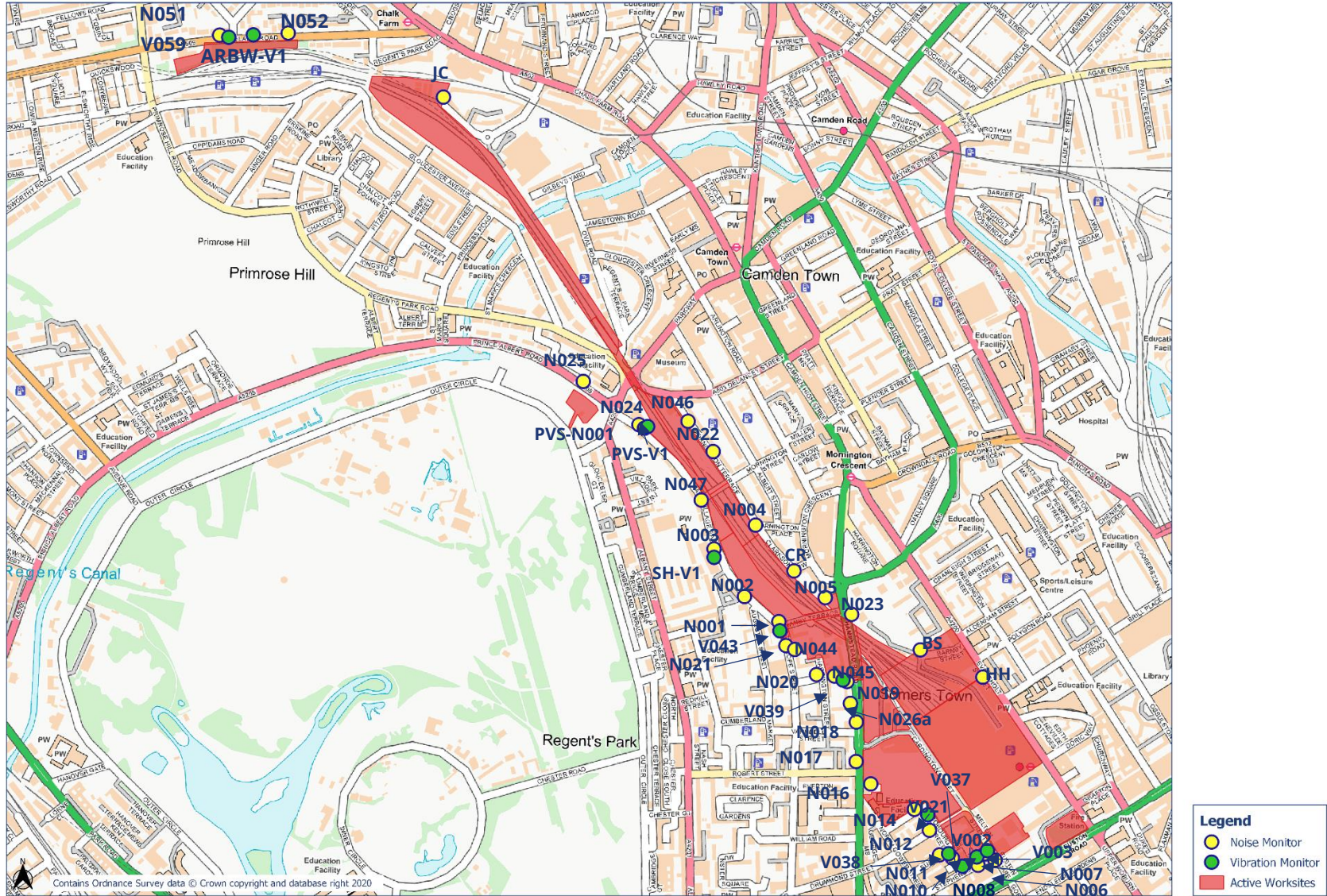
Legend

- Active Worksites

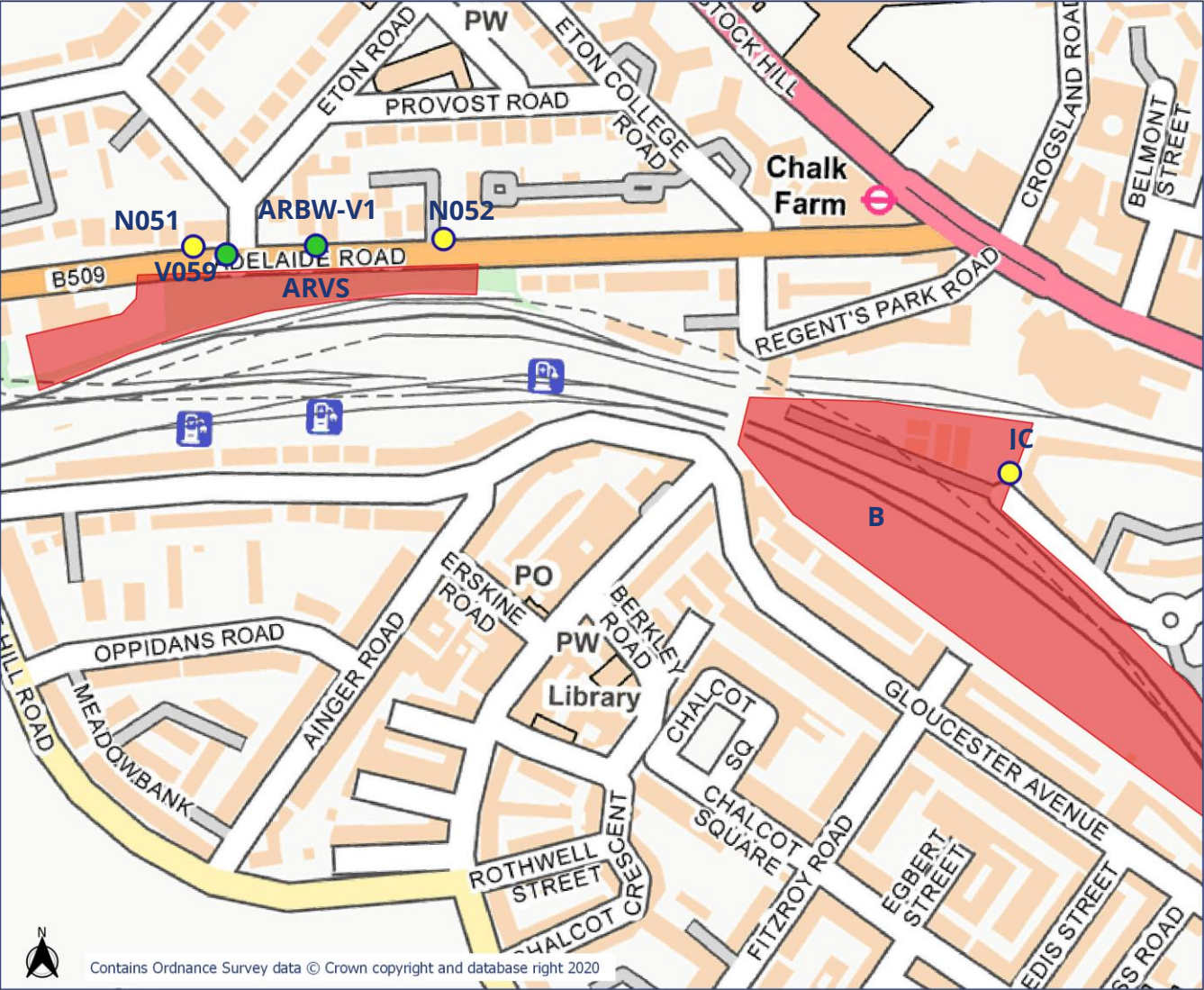
Appendix B Monitoring Locations

HS2

Noise and Vibration Monitoring Plan - Overview



HS2 Noise and Vibration Monitoring Plan - 1



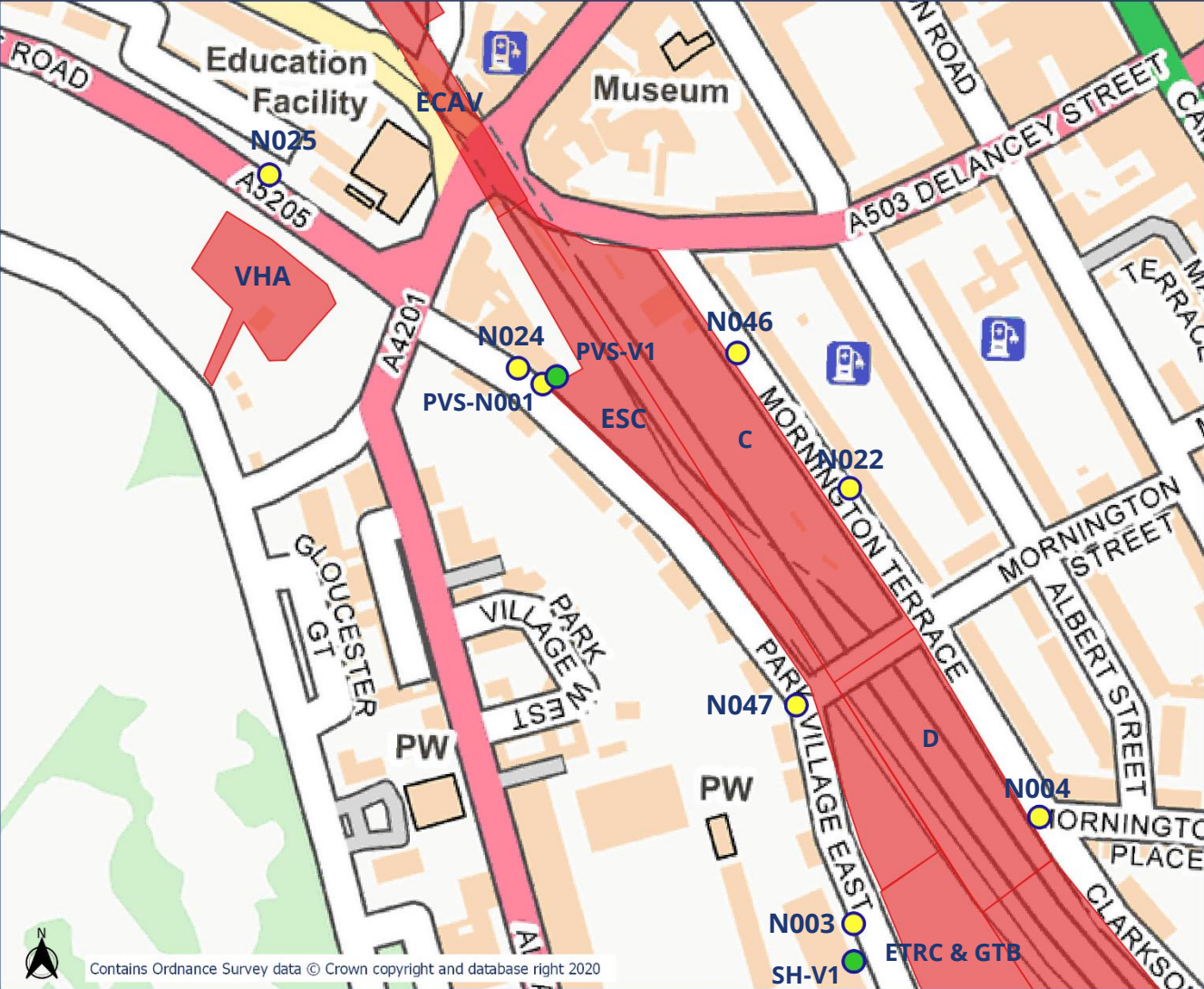
Contains Ordnance Survey data © Crown copyright and database right 2020

Legend

- Noise Monitor
- Vibration Monitor
- Active Worksites

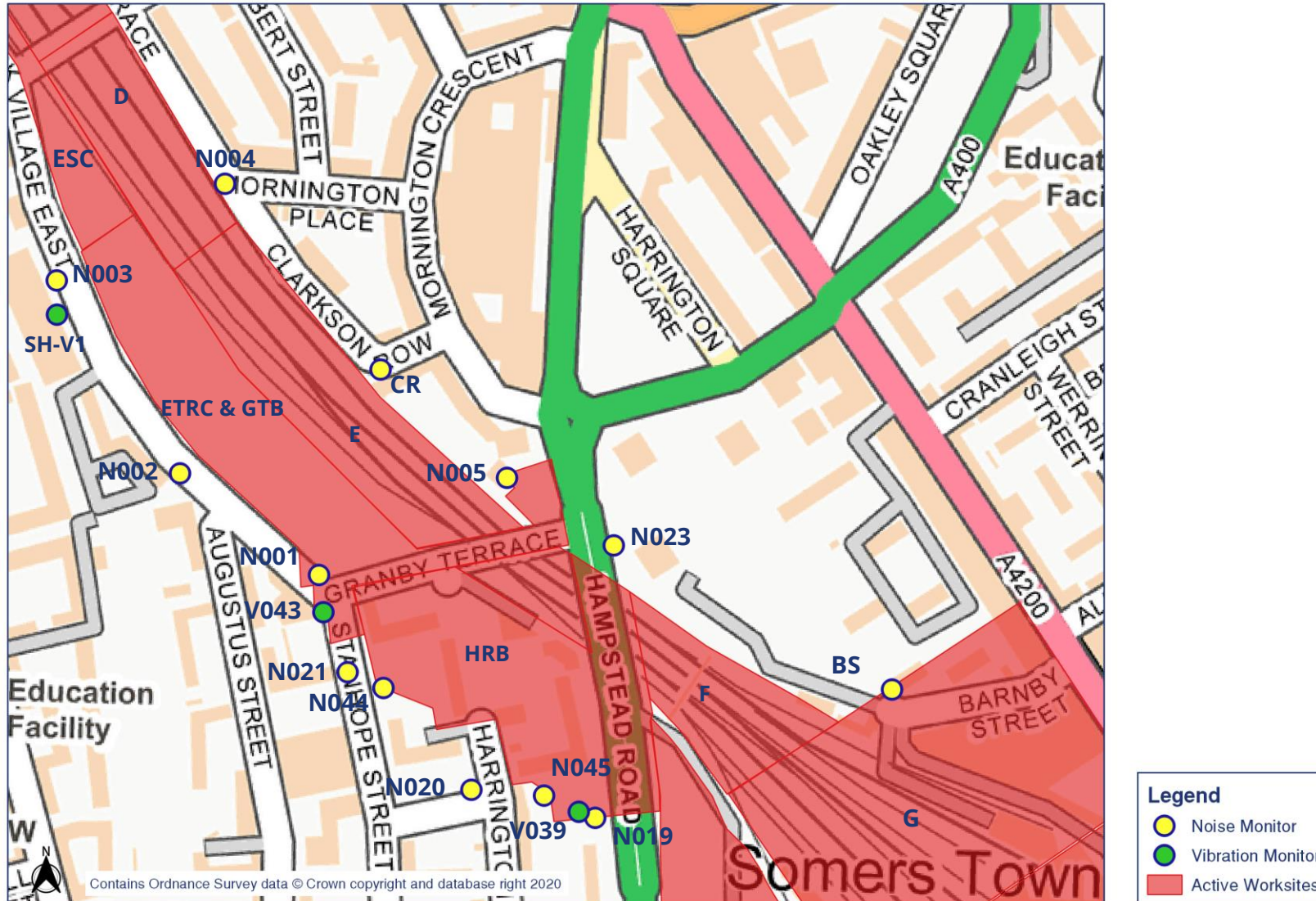
HS2

Noise and Vibration Monitoring Plan - 2



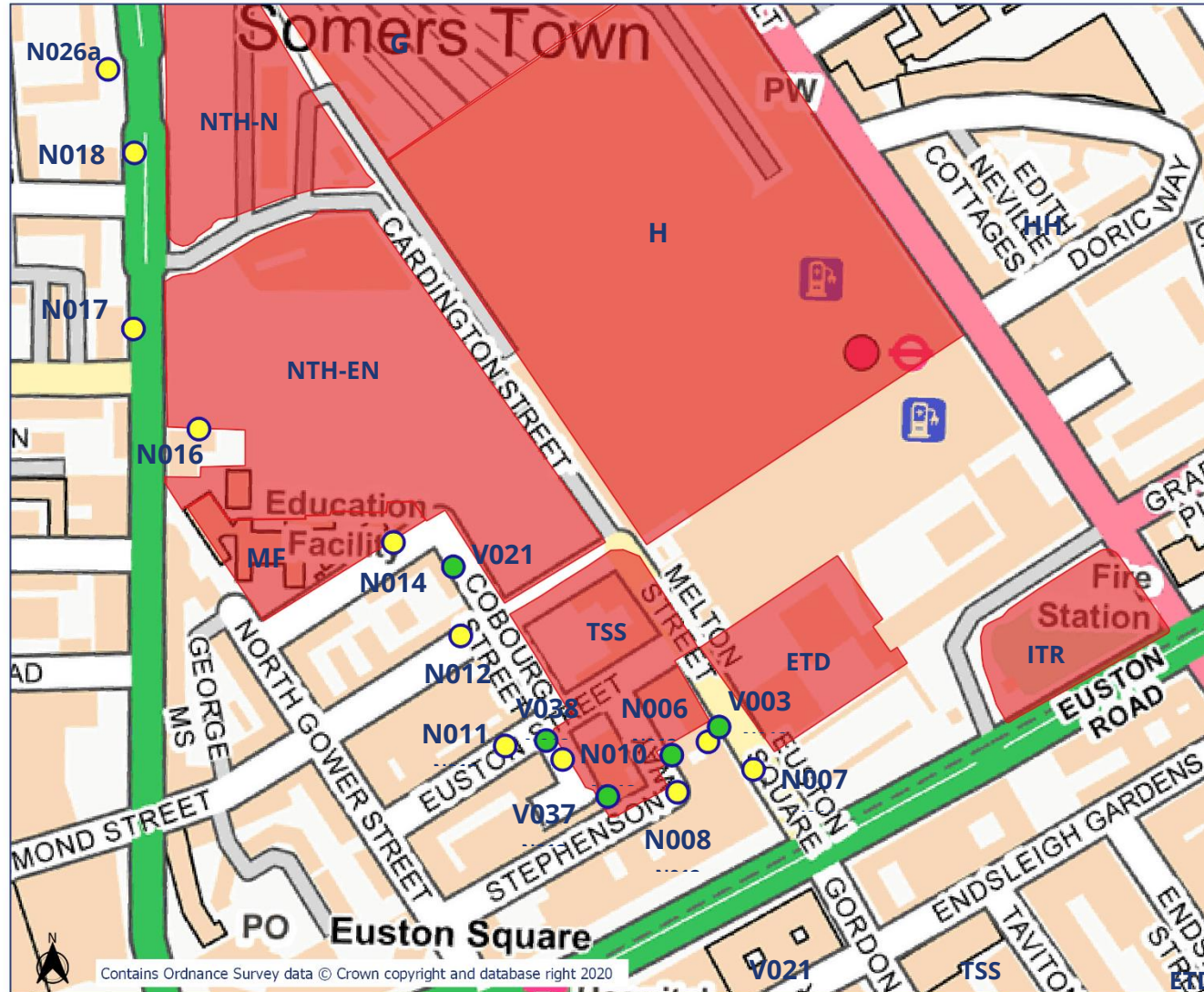
HS2

Noise and vibration monitoring plan - 3



HS2

Noise and Vibration Monitoring Plan - 4



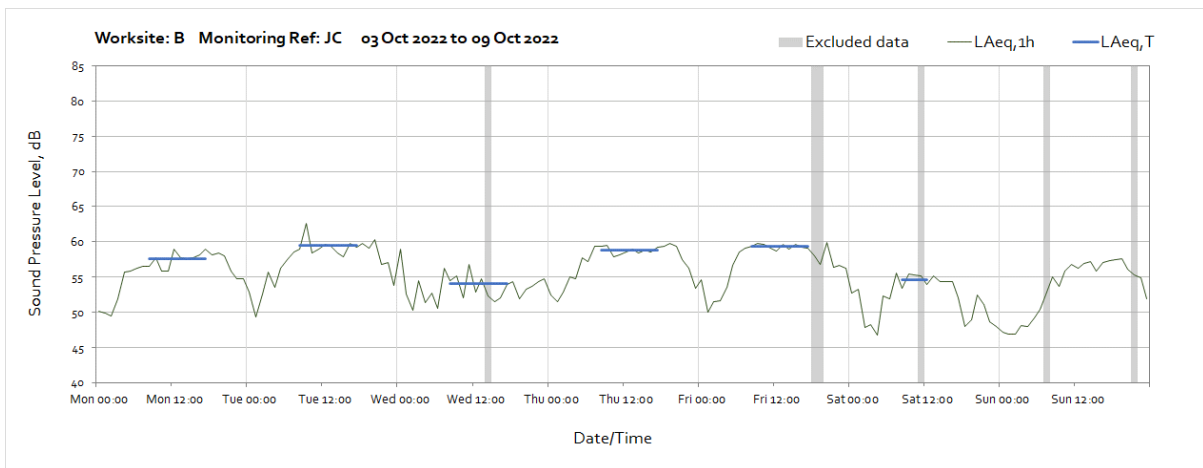
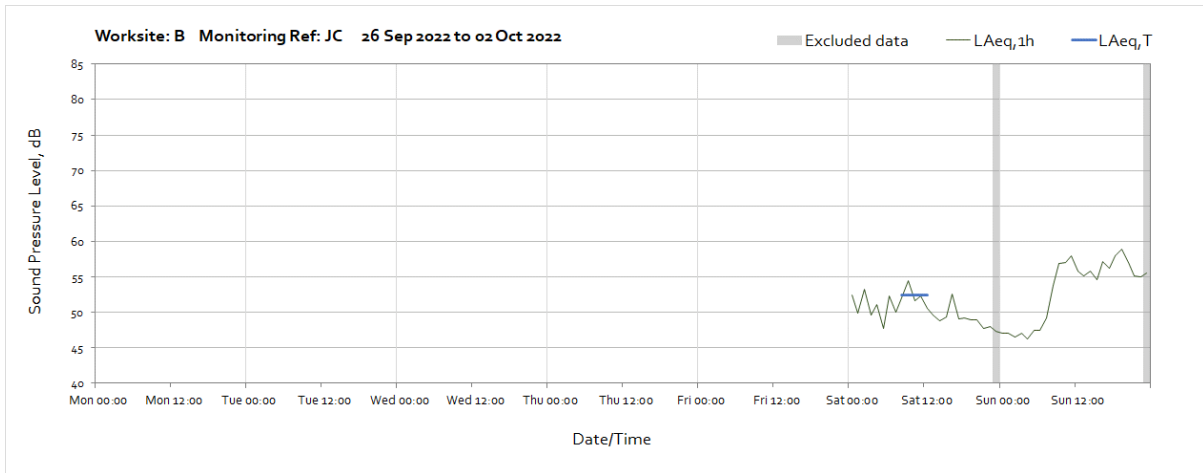
Contains Ordnance Survey data © Crown copyright and database right 2020

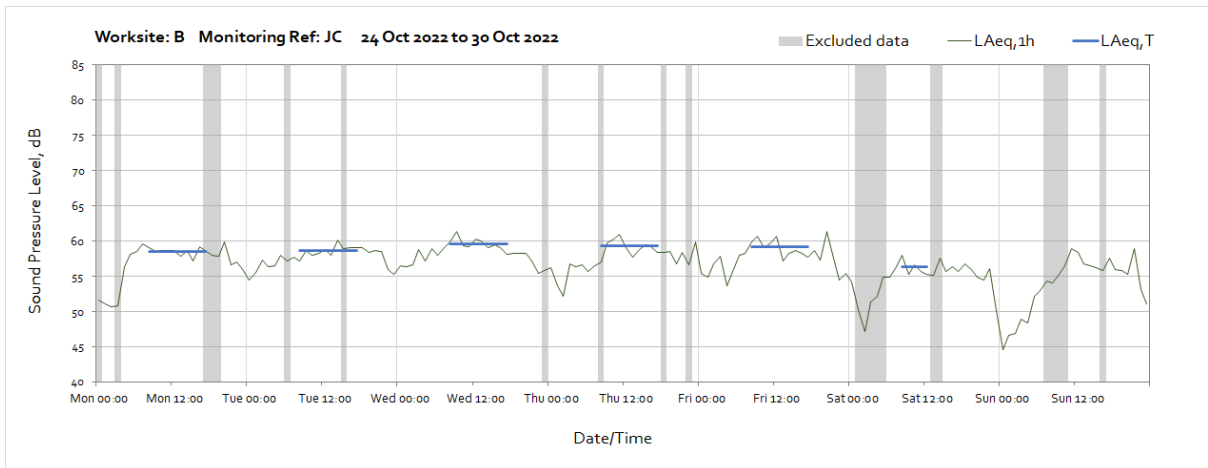
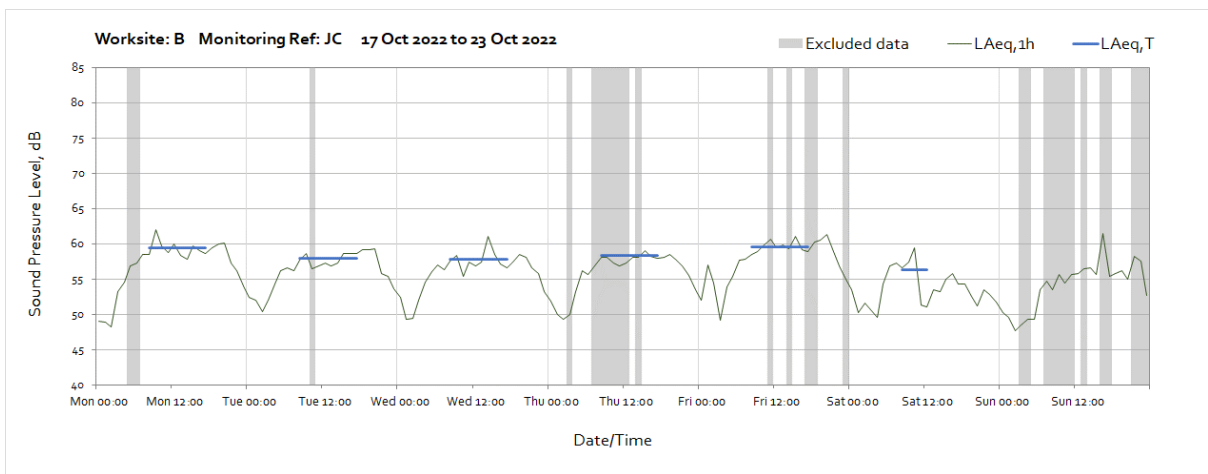
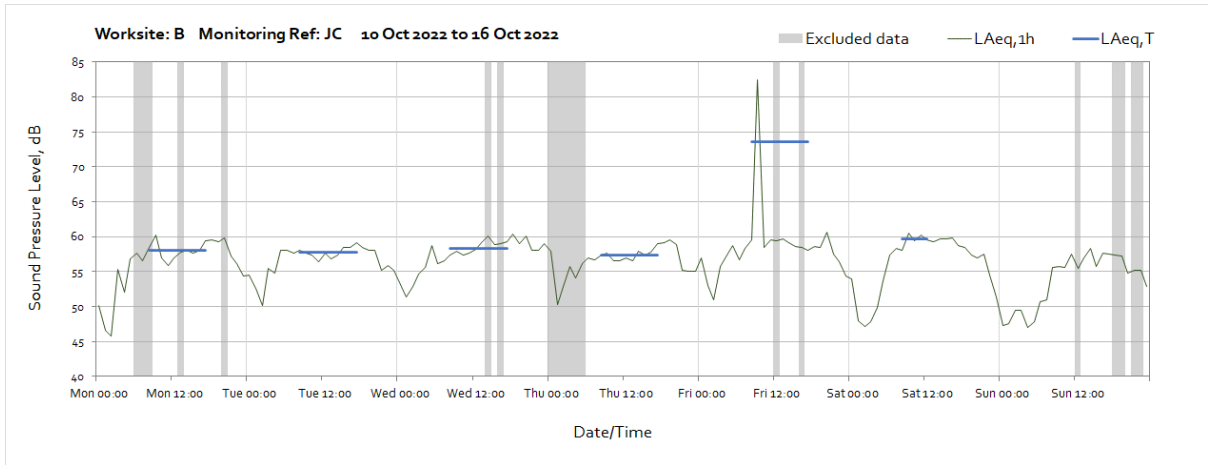
Appendix C Data

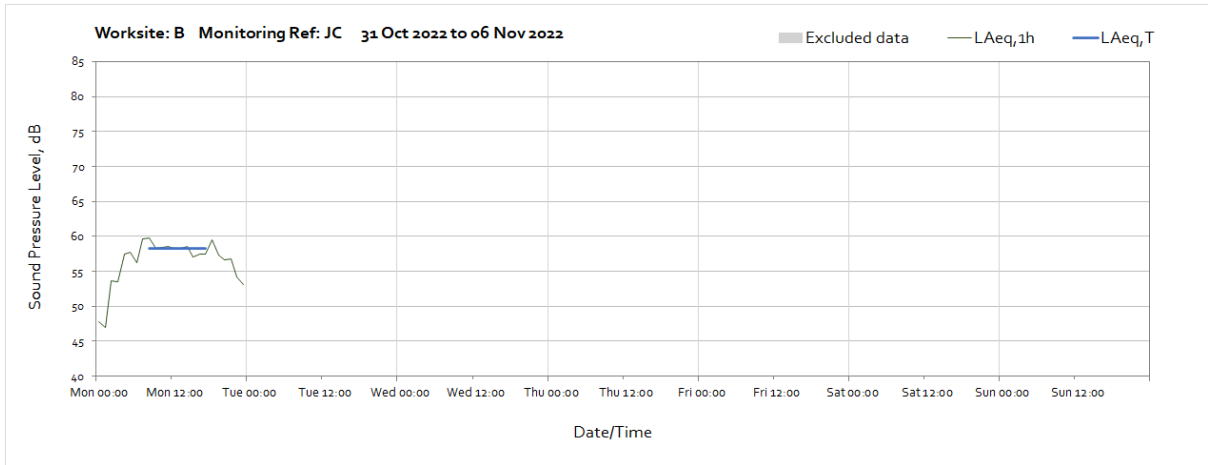
The following graphs show the hourly measured ambient noise level $L_{Aeq,1h}$ and, where relevant, the averaged noise level $L_{Aeq,T}$ values, where the time period T is as specified in Table 1 of HS2 Information Paper E23. Periods with adversely weather affected noise levels are greyed out and have been excluded from the calculation of the $L_{Aeq,T}$ values in Table 3 of the main report.

Noise

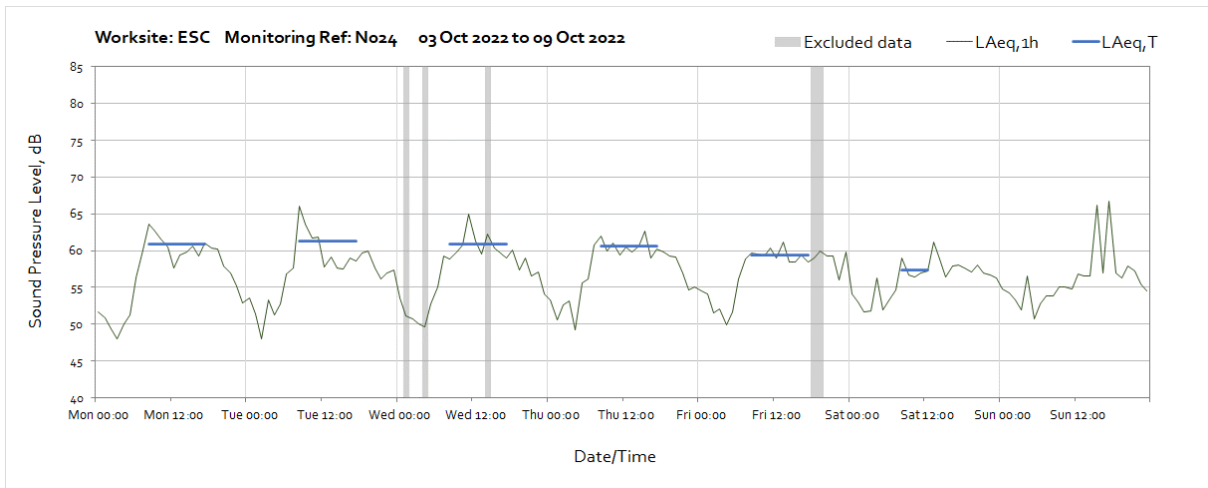
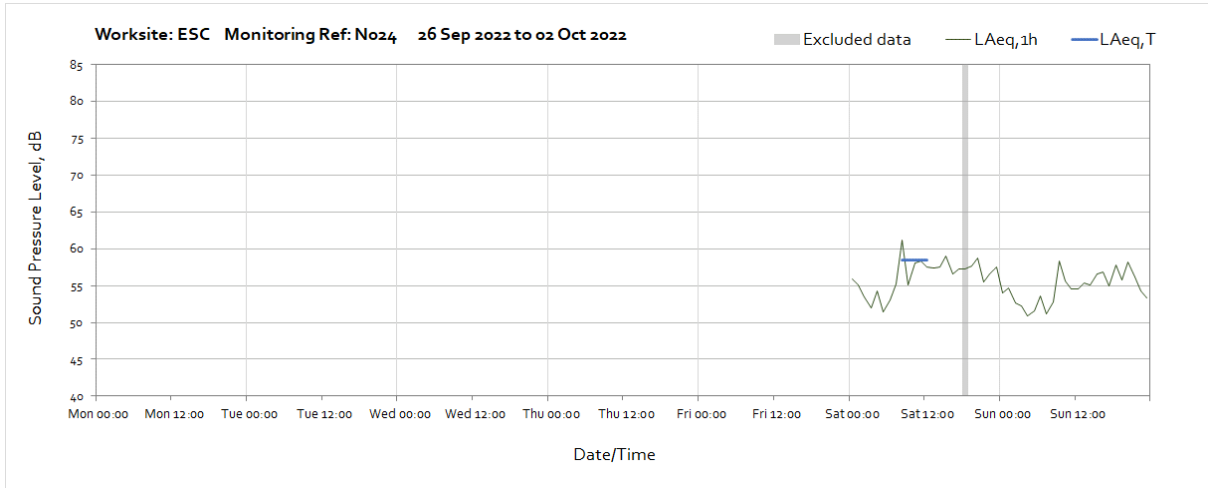
Worksite: B – Monitoring Ref: JC

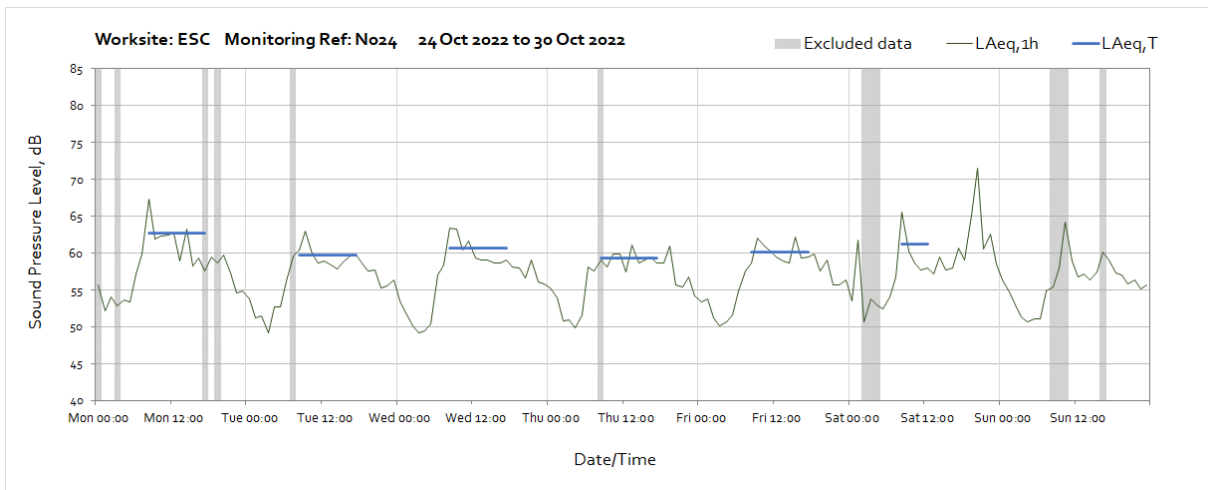
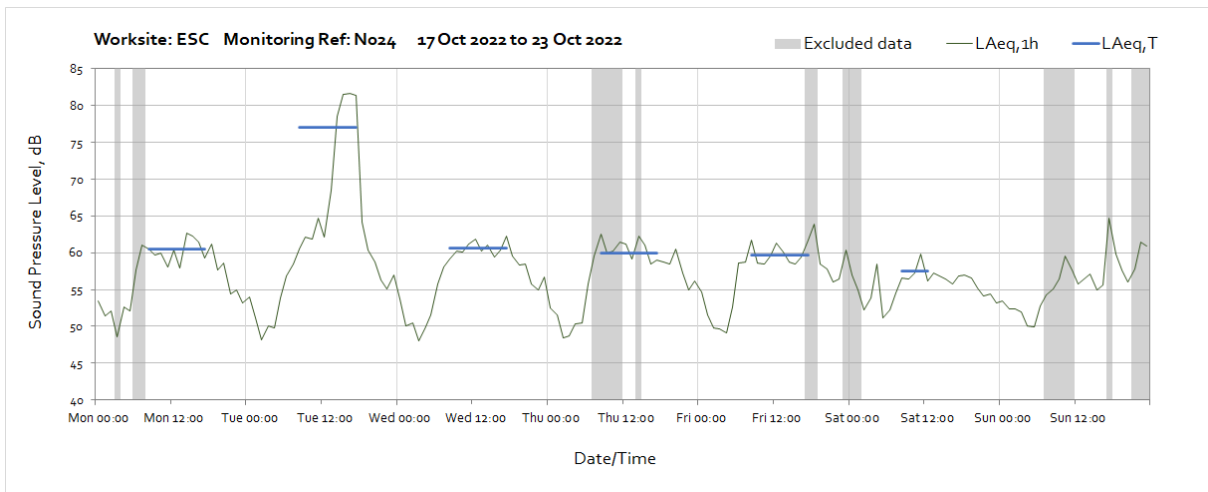
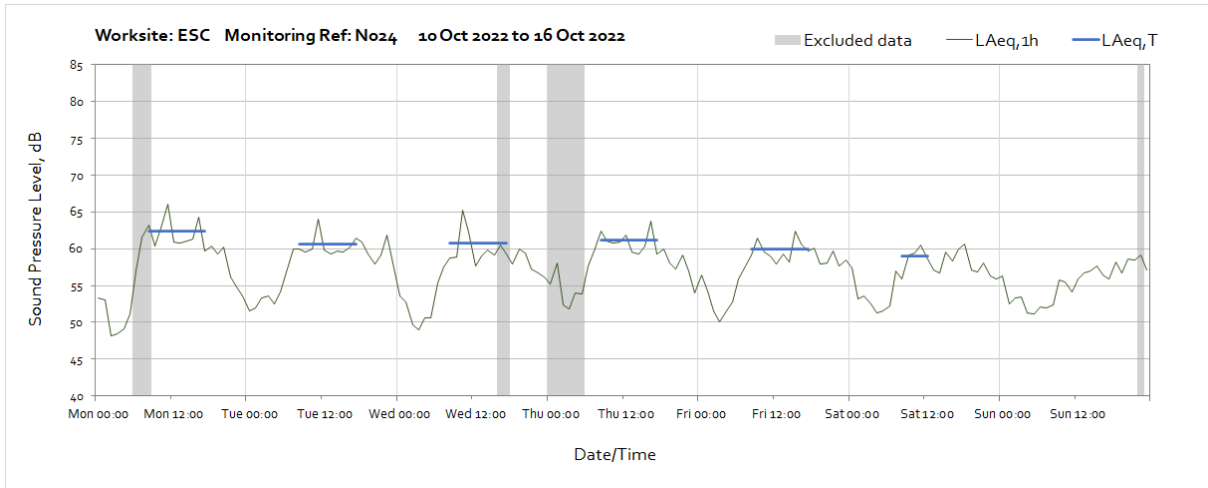


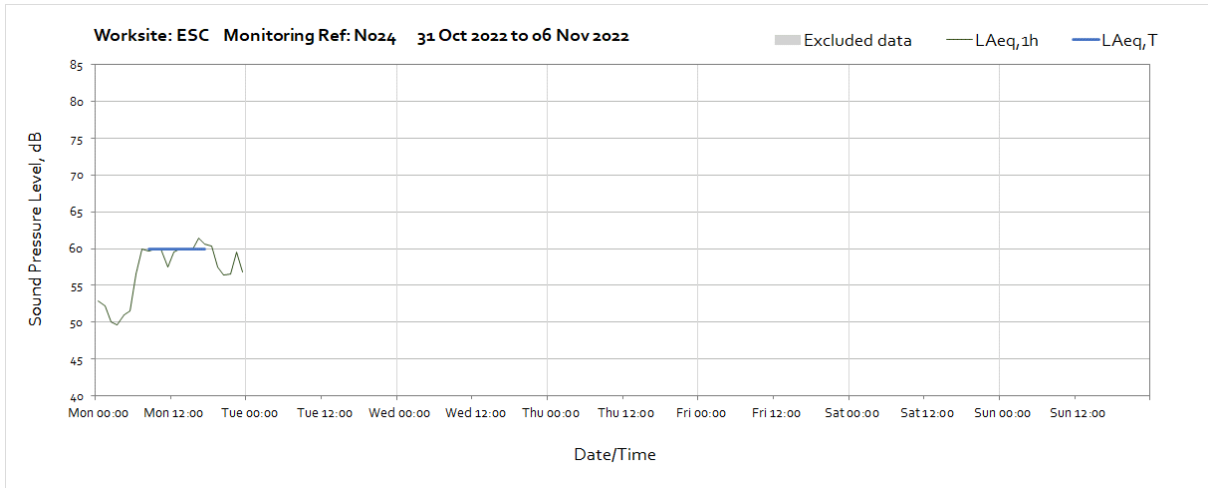




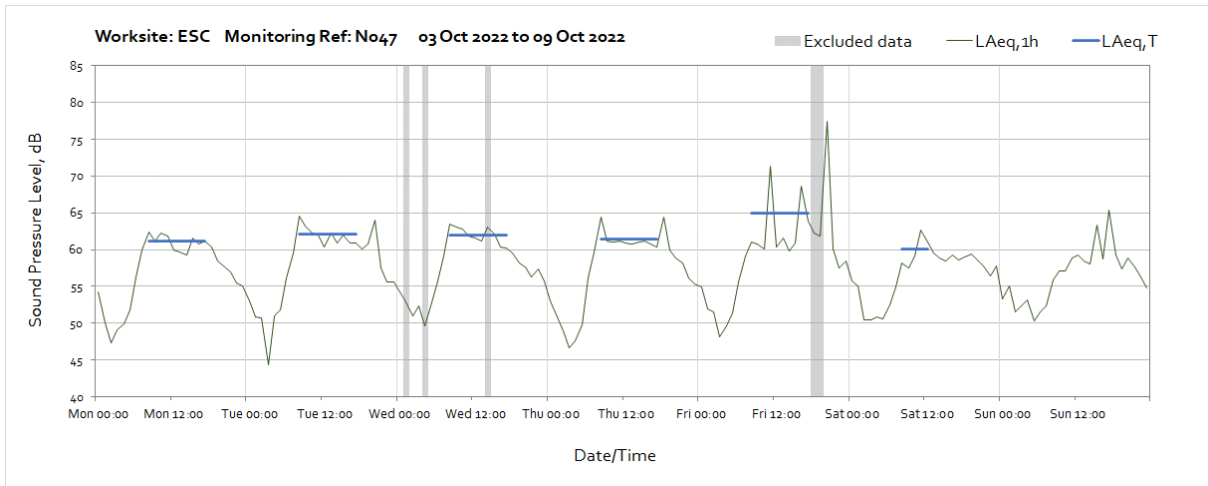
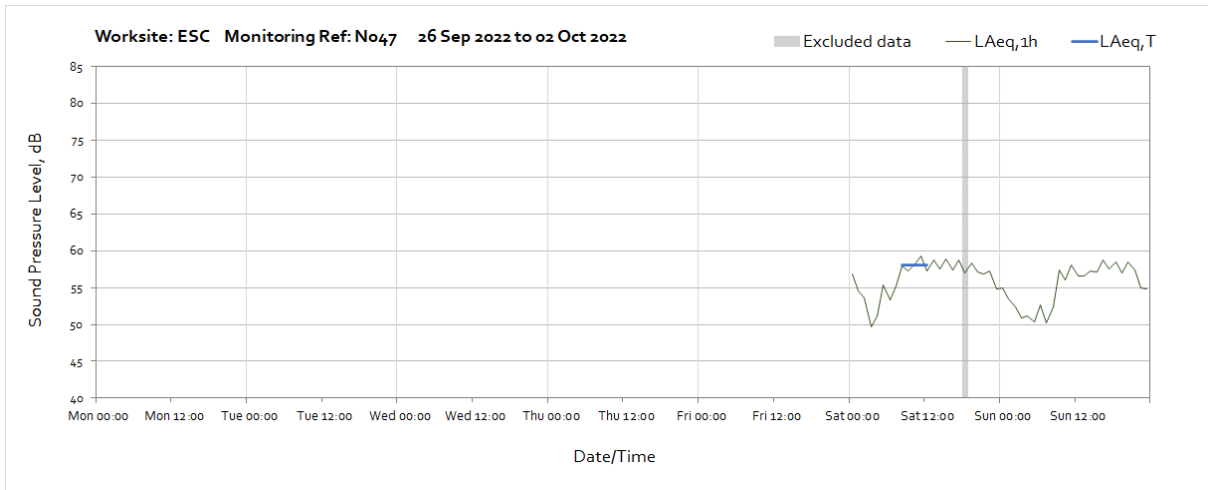
Worksite: ESC – Monitoring Ref: N024

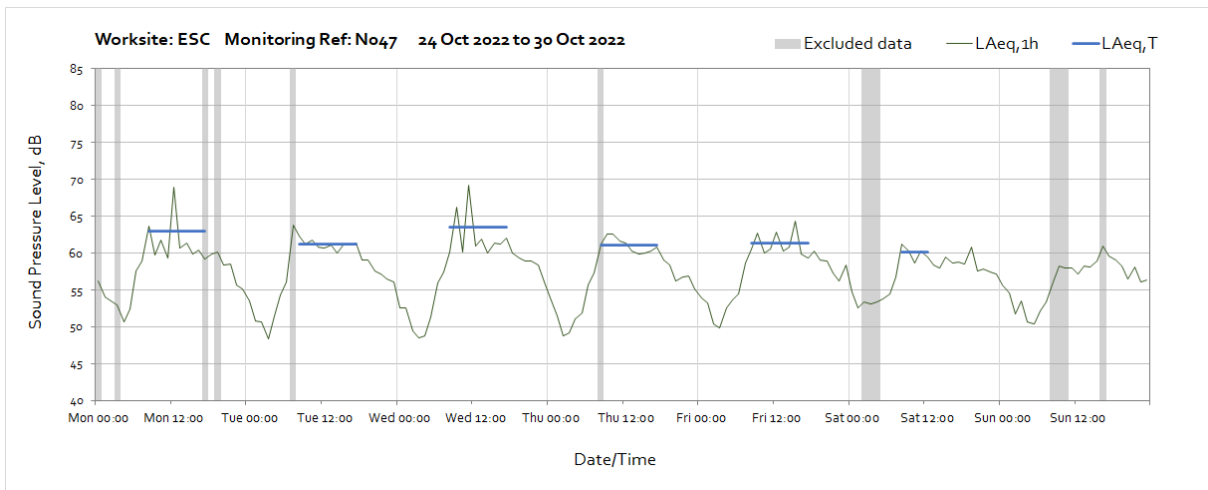
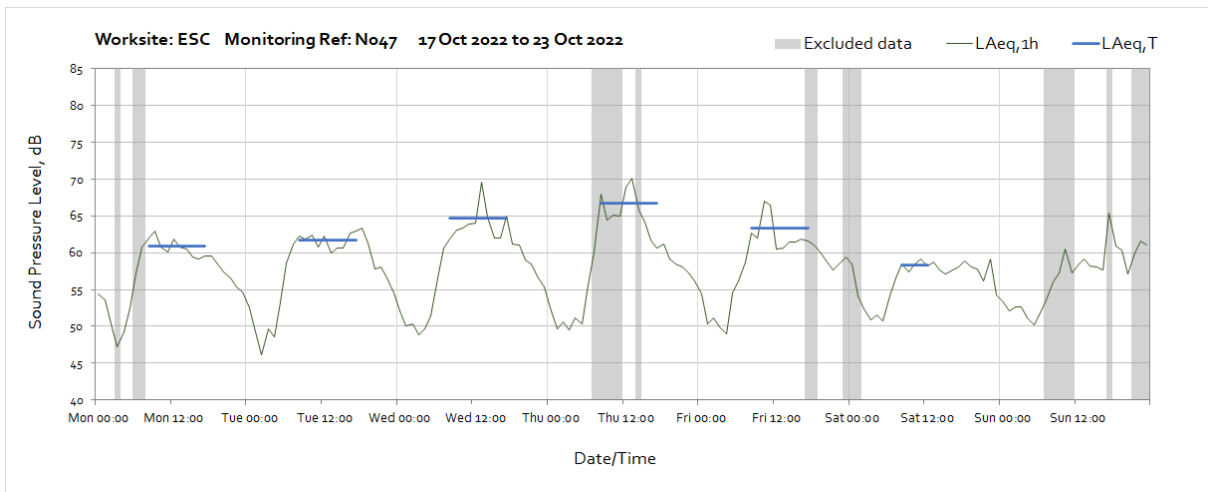
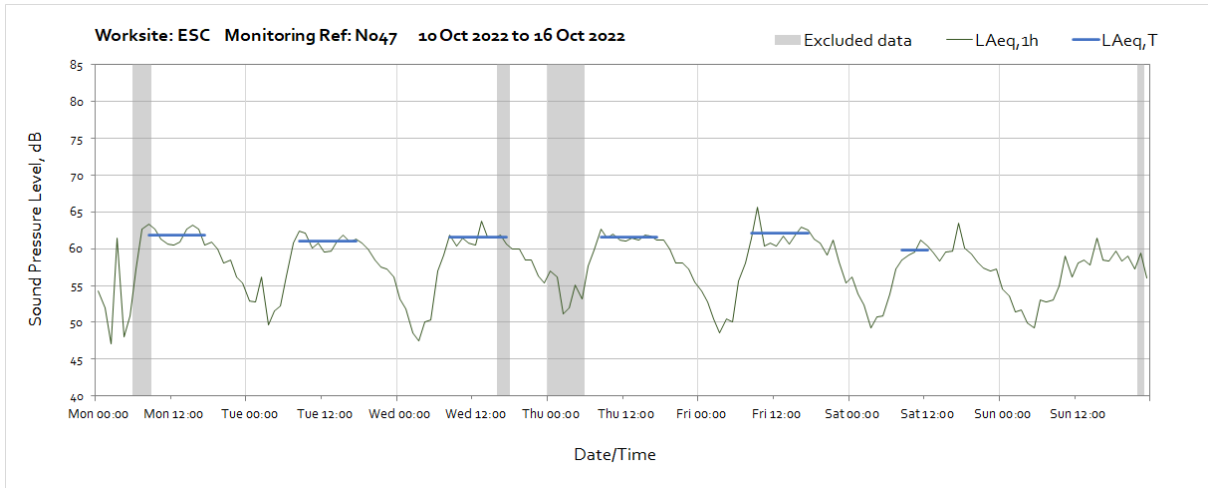


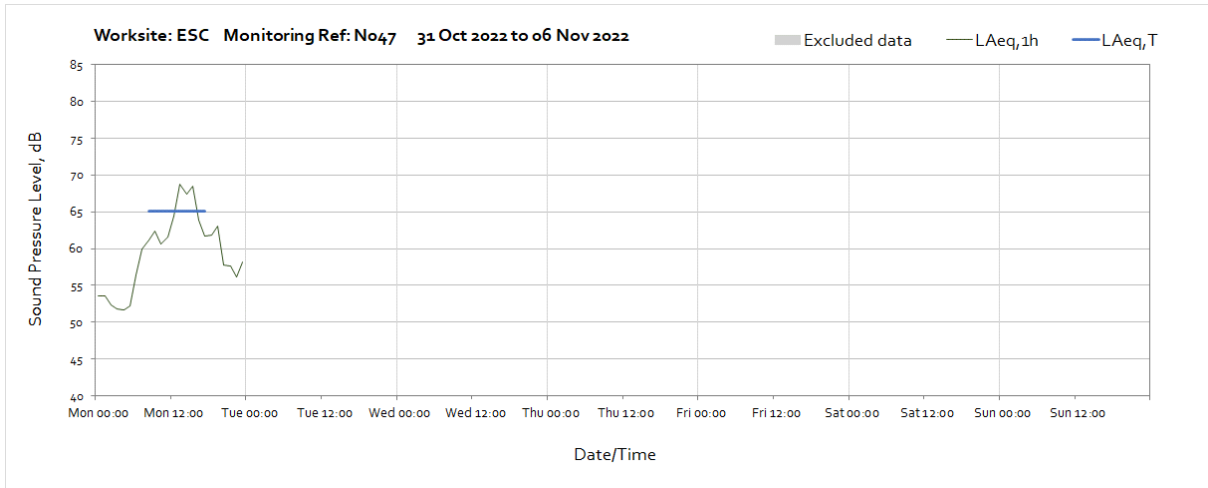




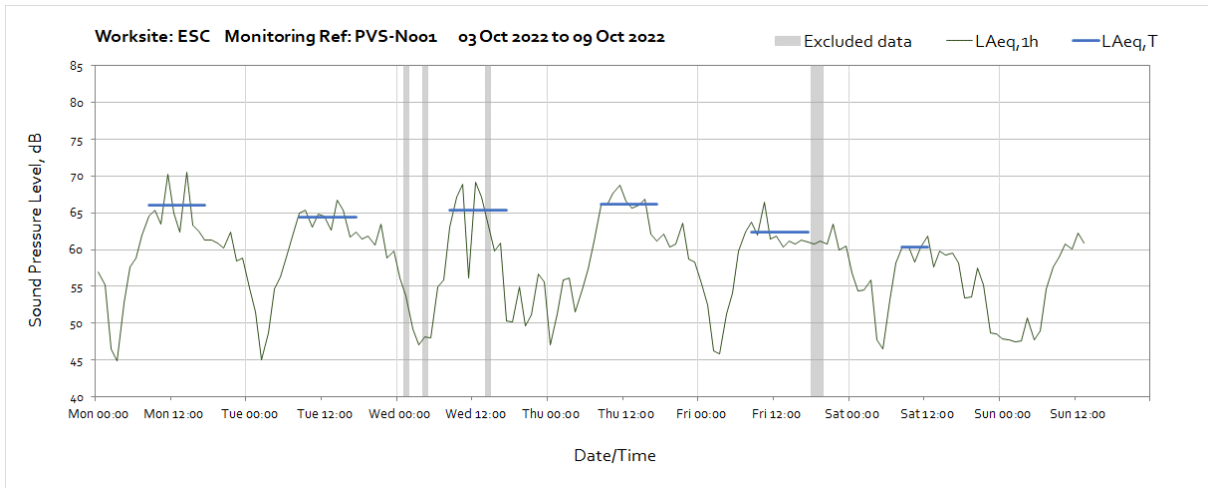
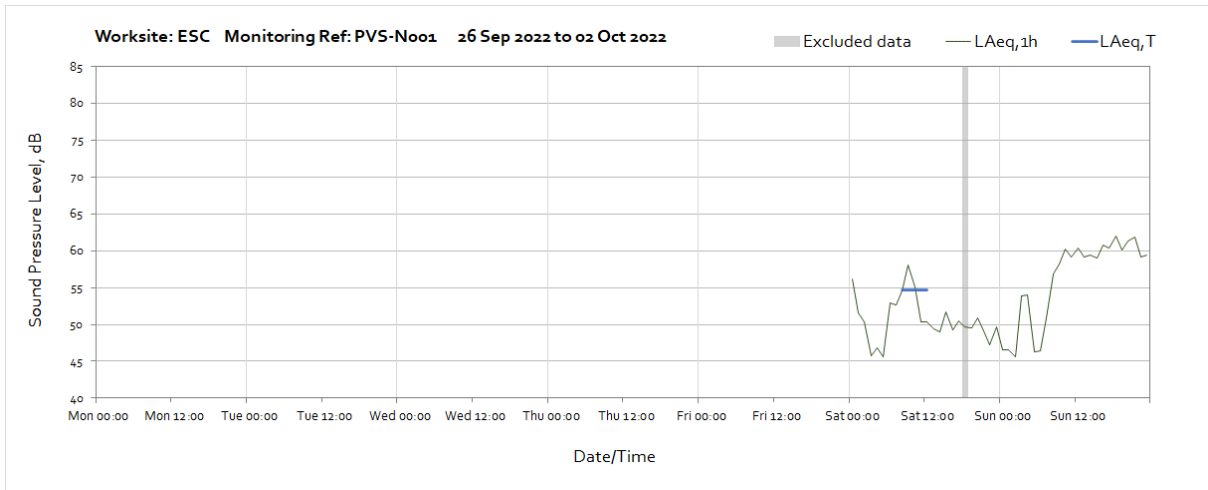
Worksite: ESC - Monitoring Ref: N047

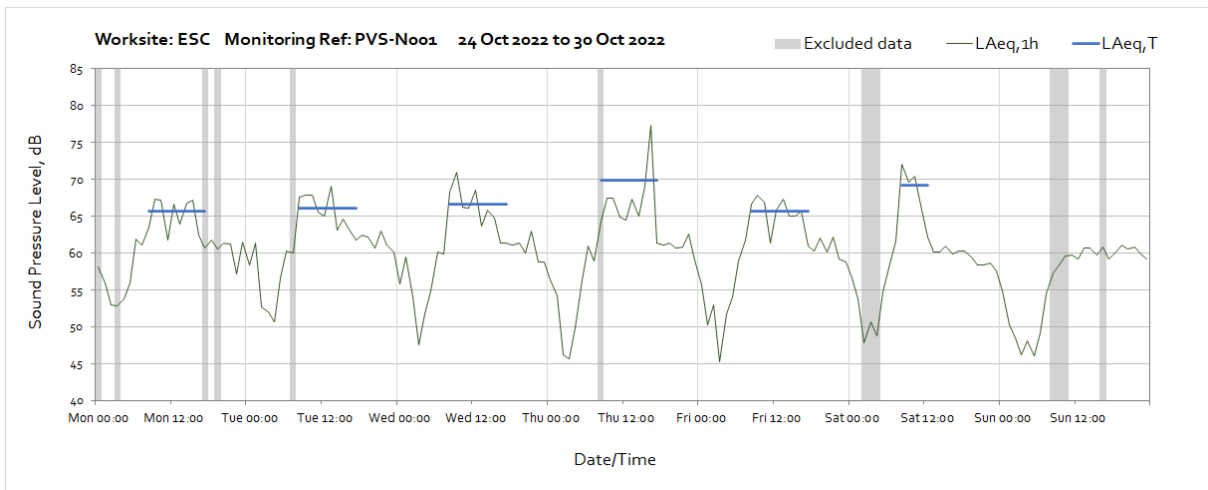
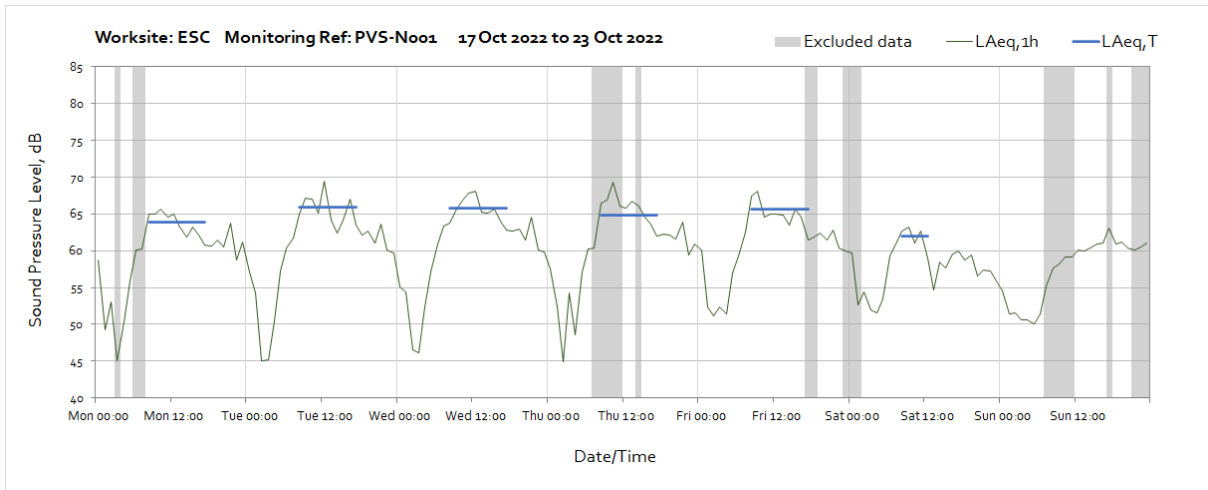
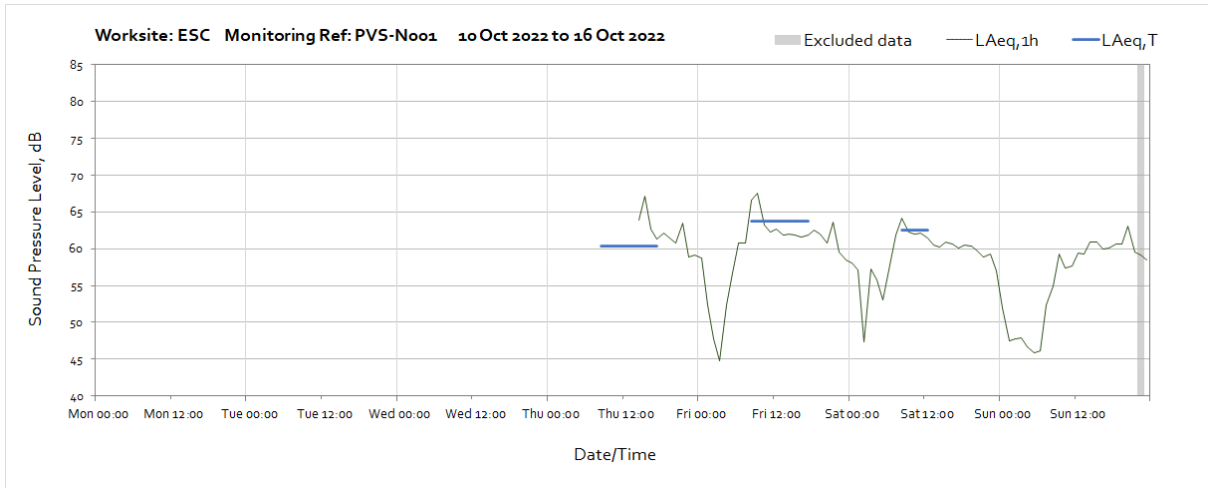


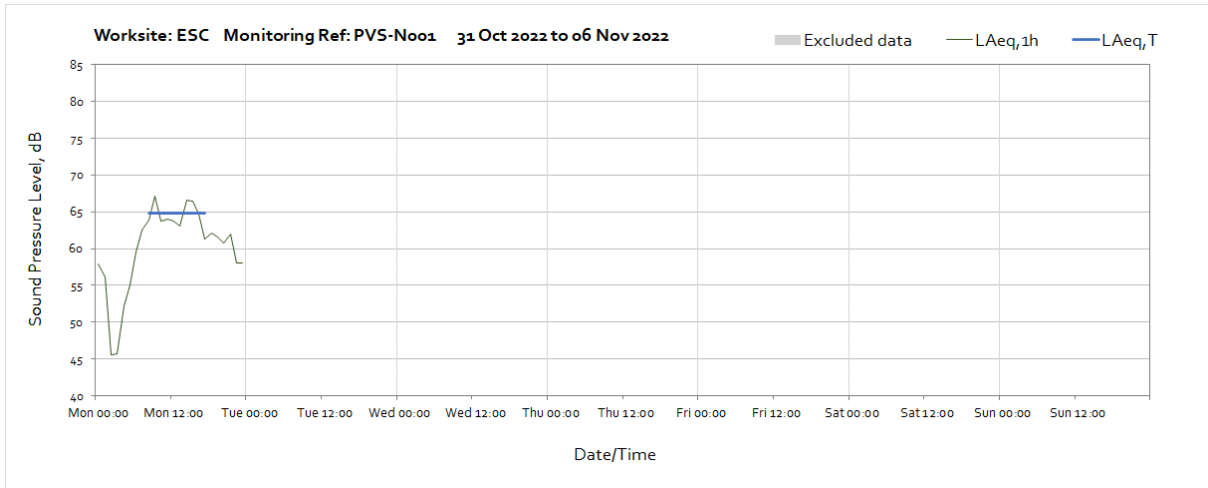




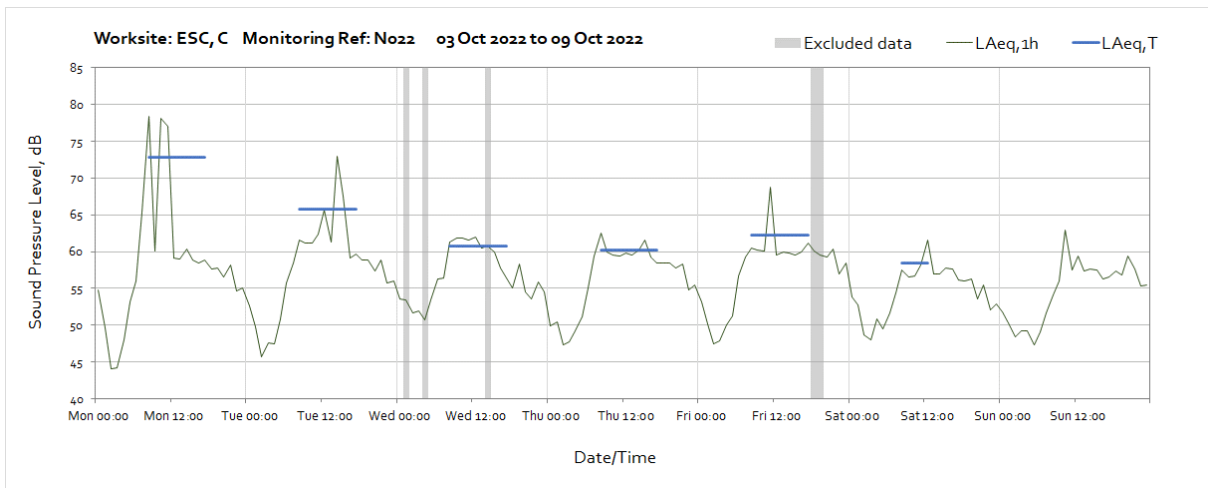
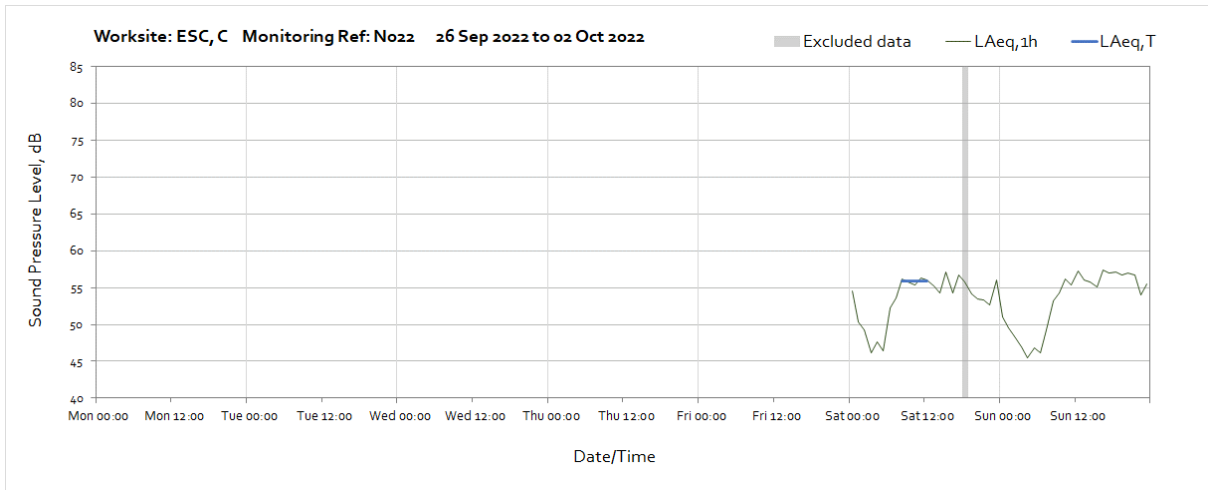
Worksite: ESC – Monitoring Ref: PVS-N001

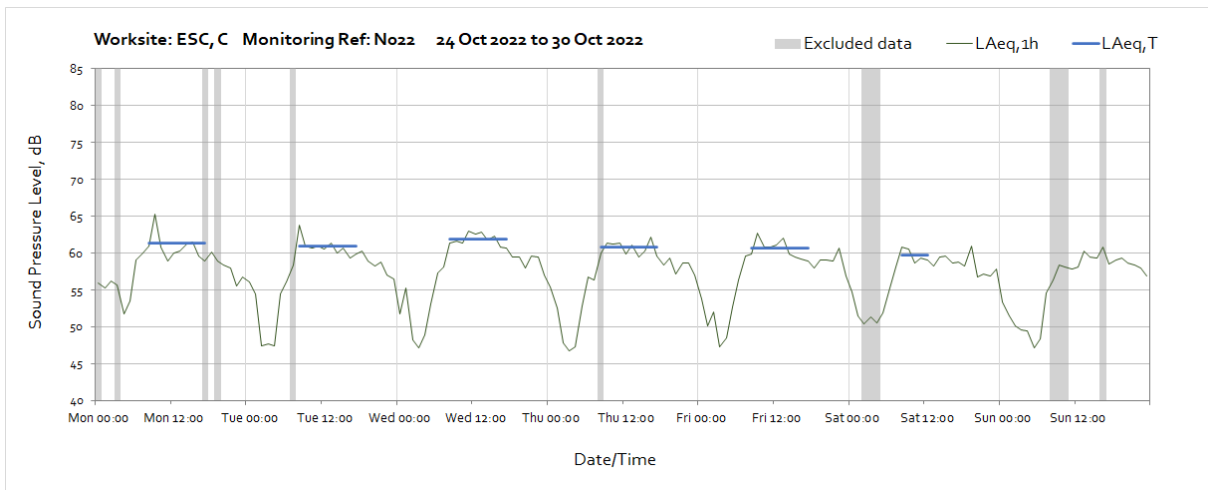
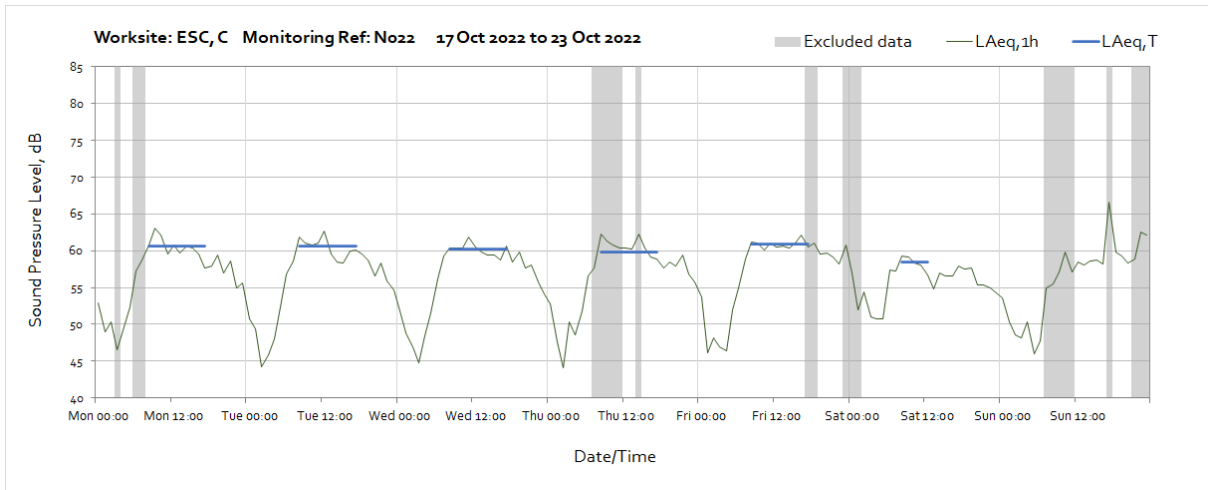
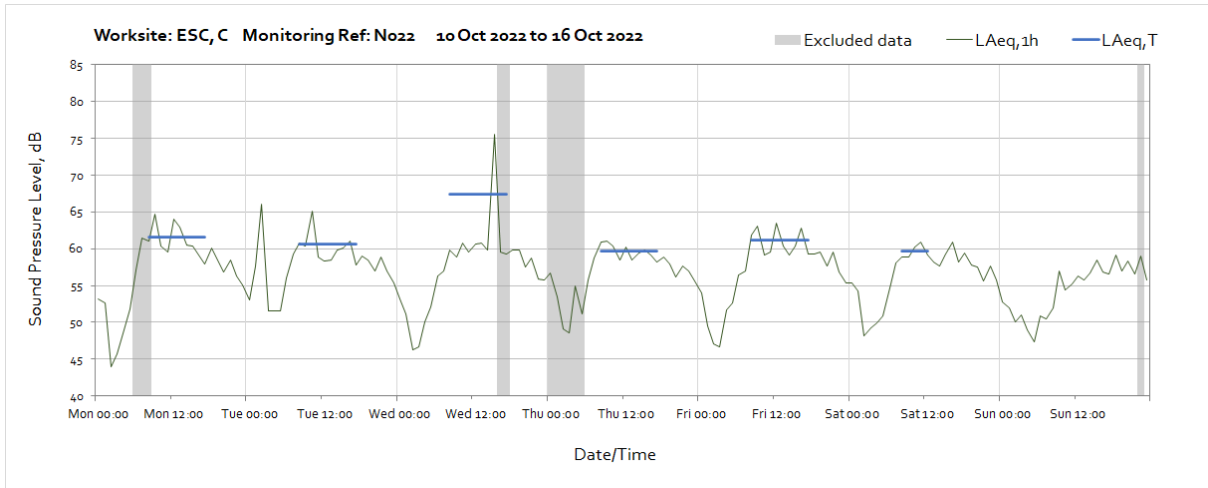


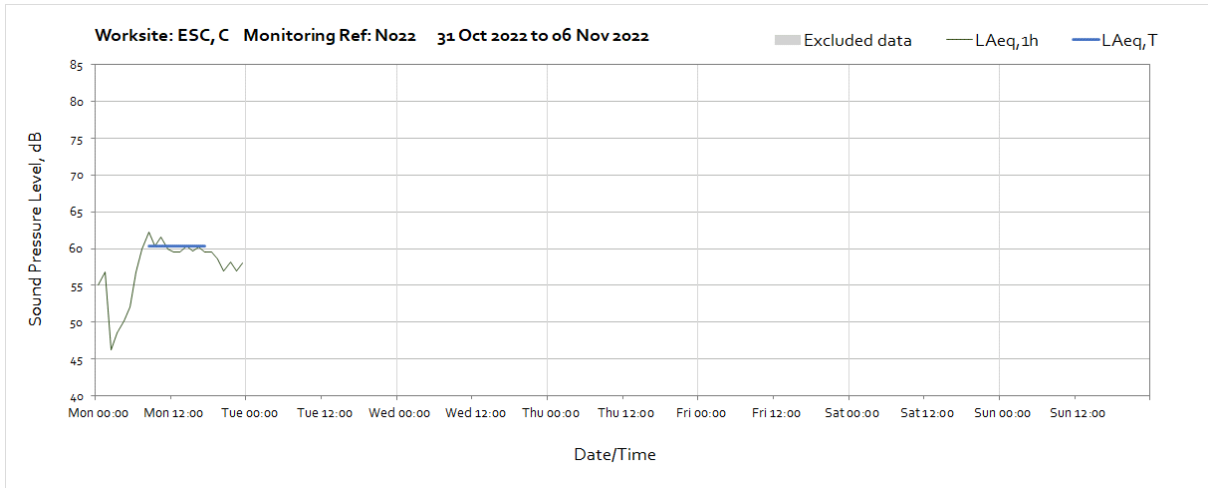




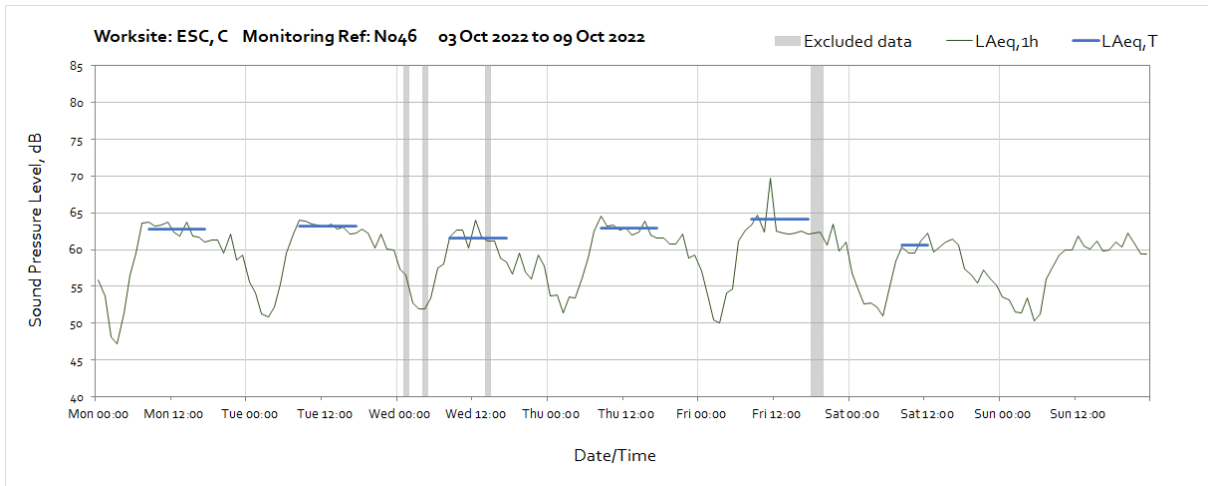
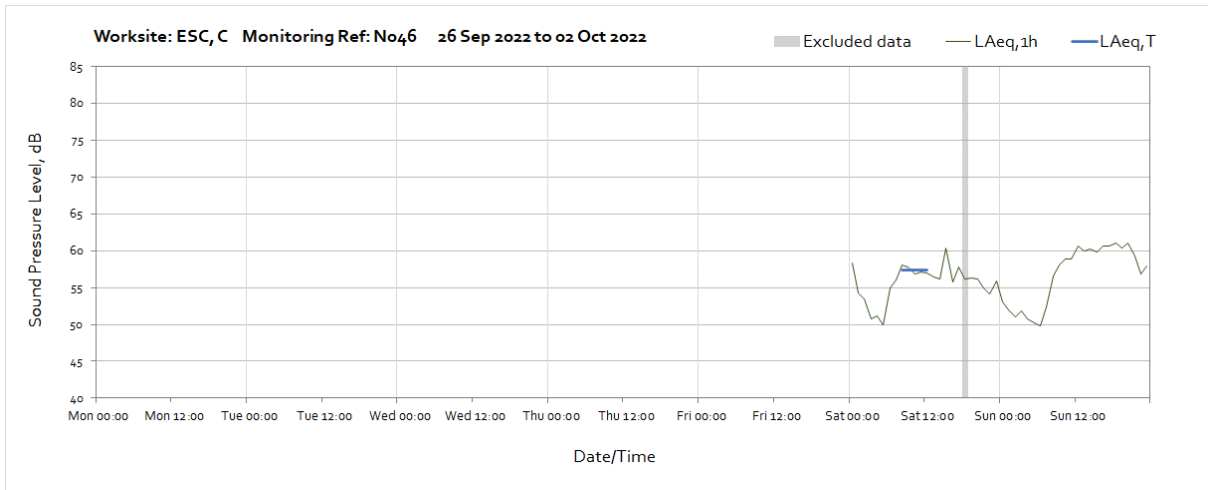
Worksite: ESC, C – Monitoring Ref: N022

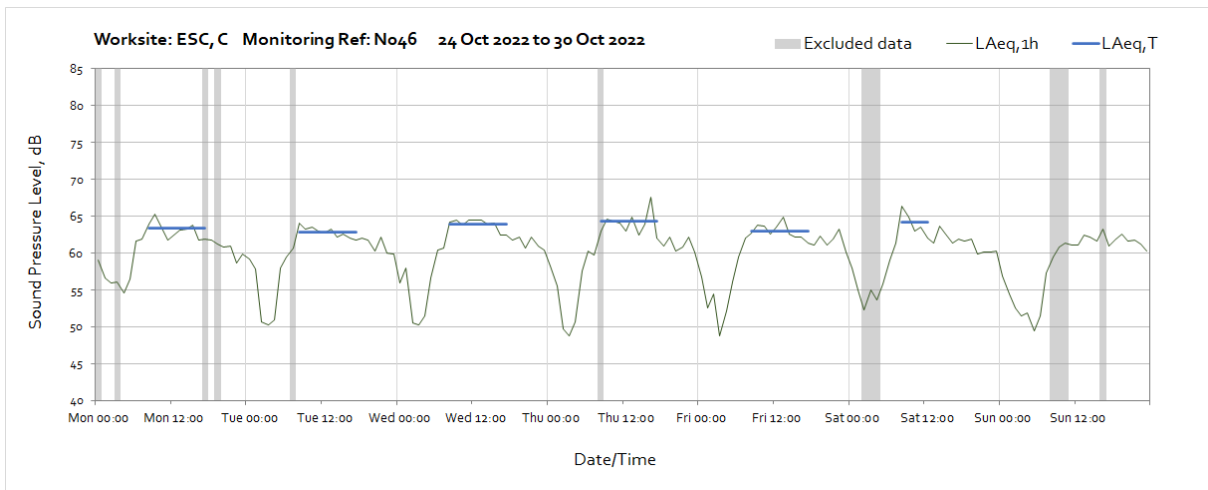
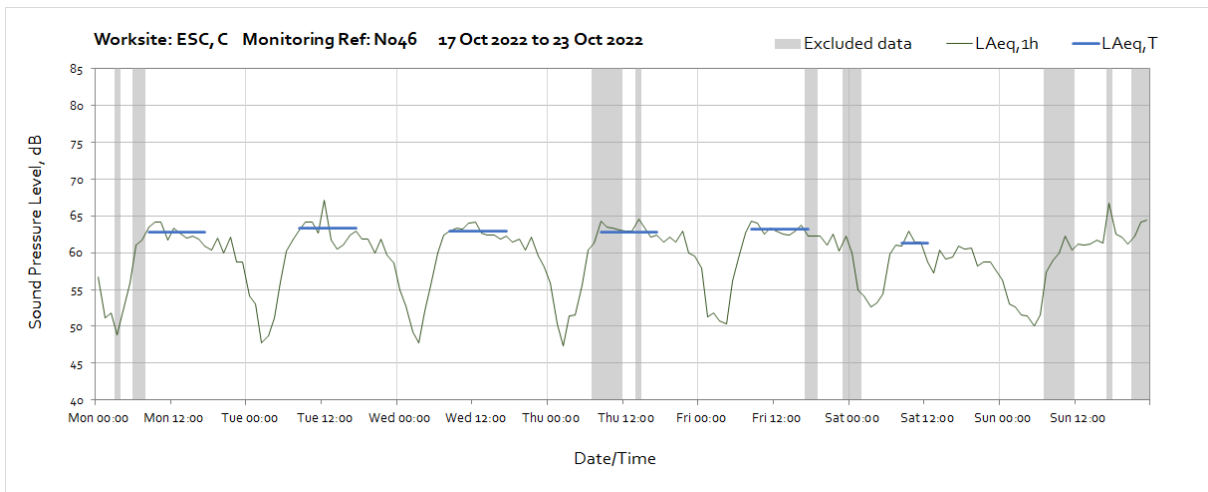
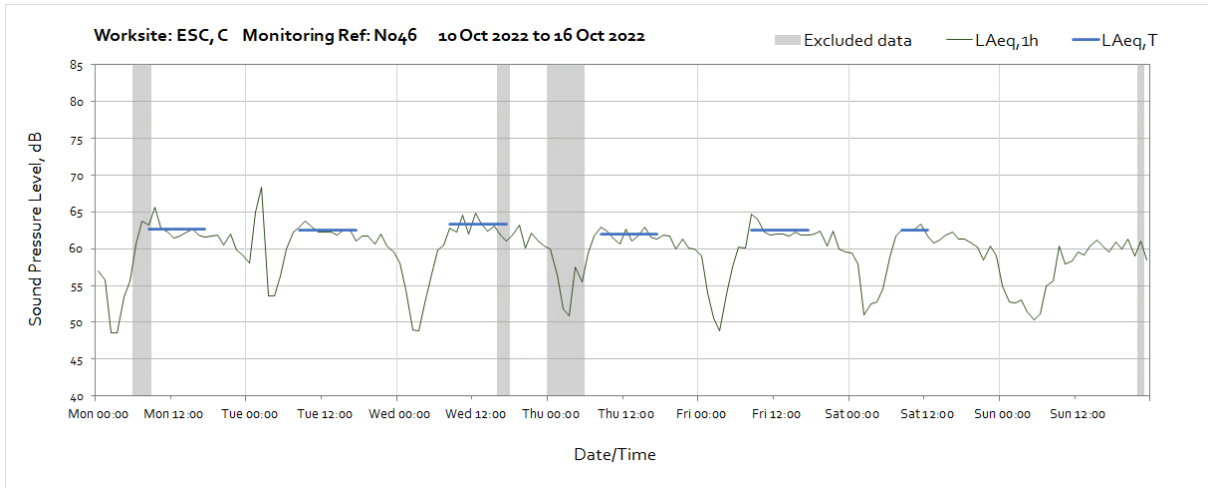


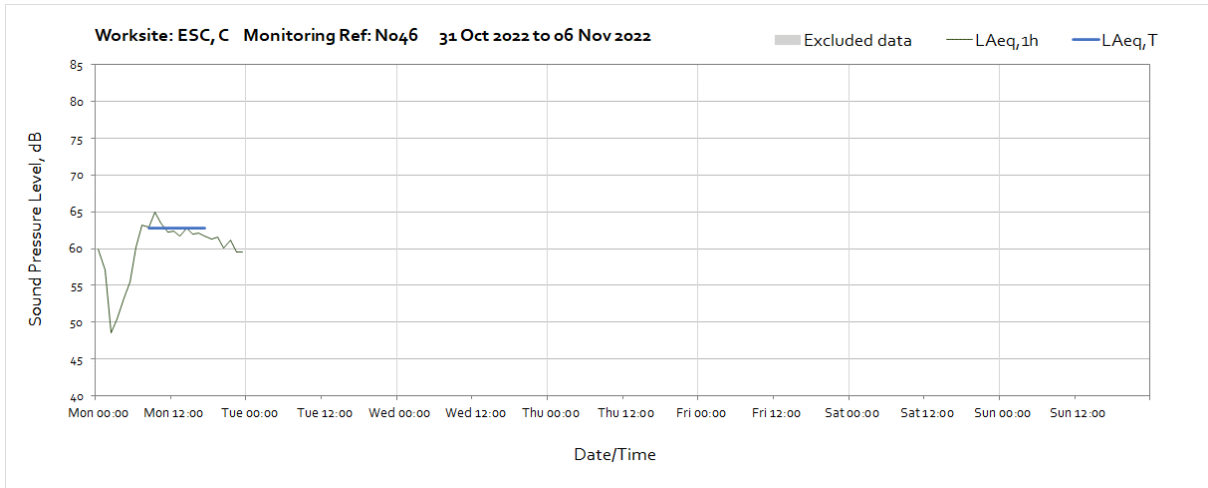




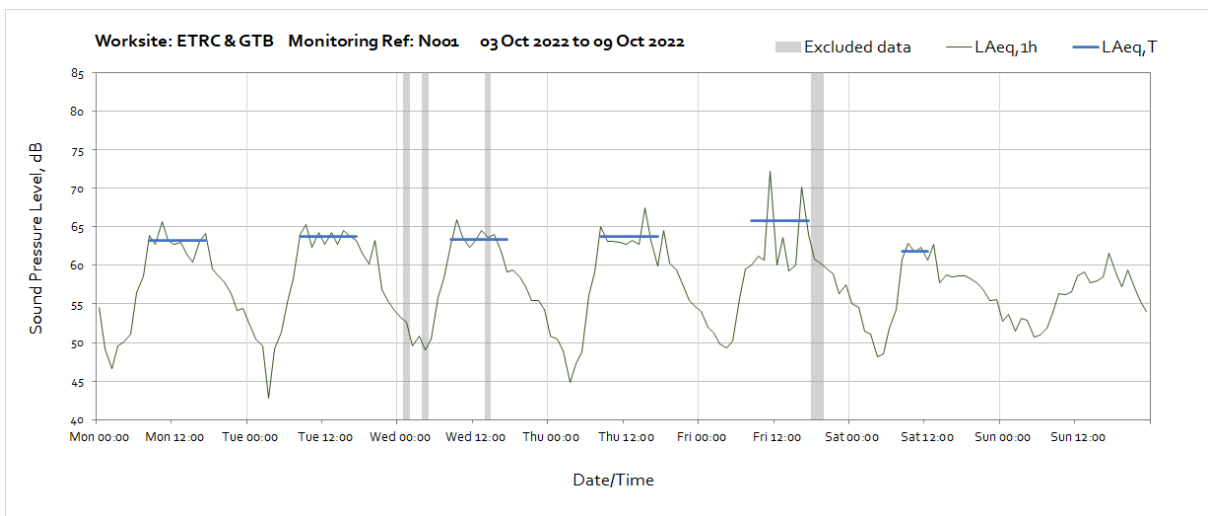
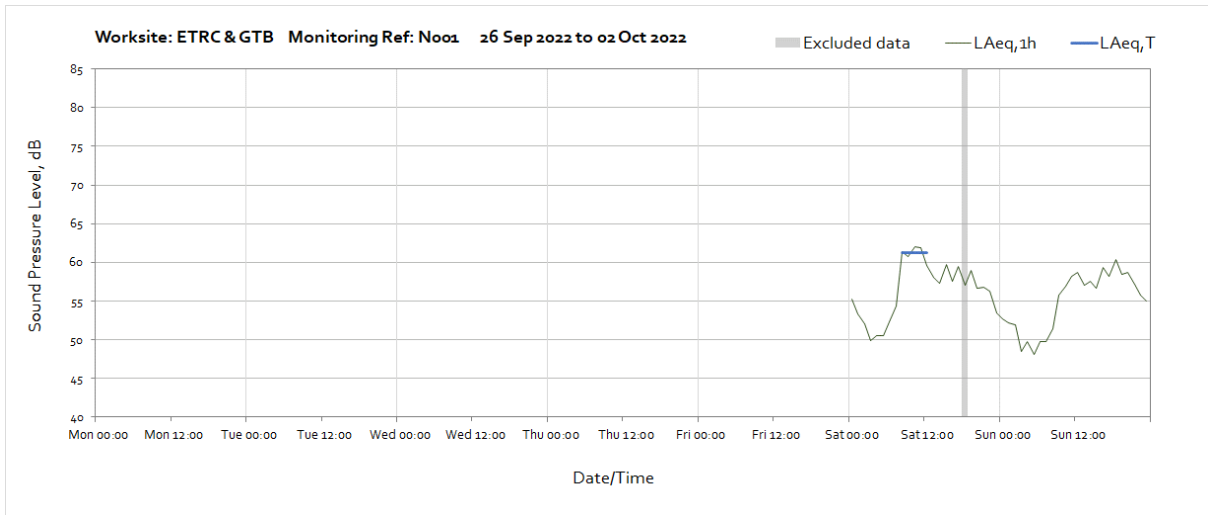
Worksite: ESC, C – Monitoring Ref: N046

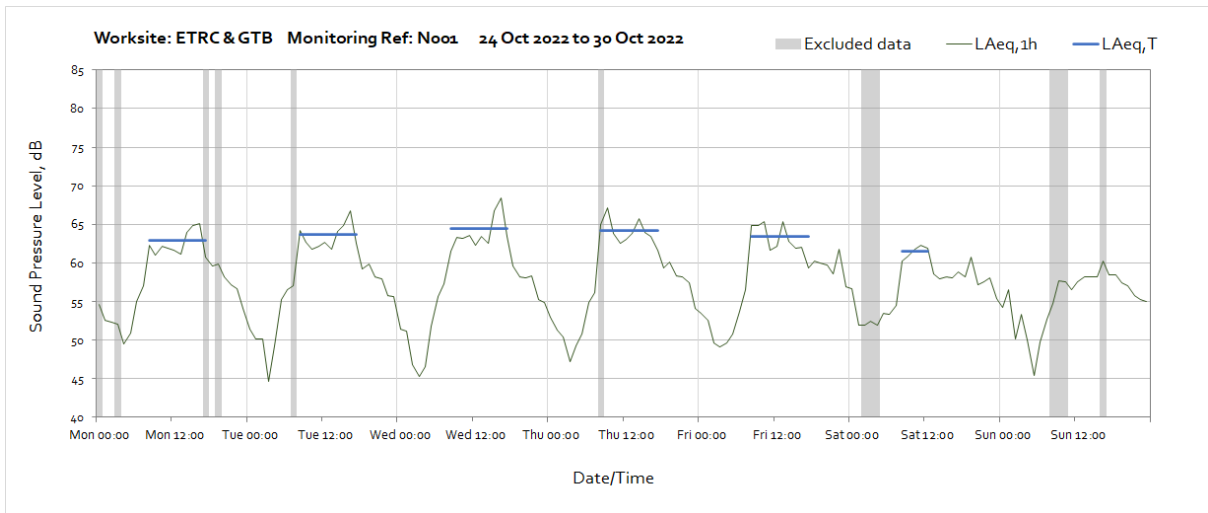
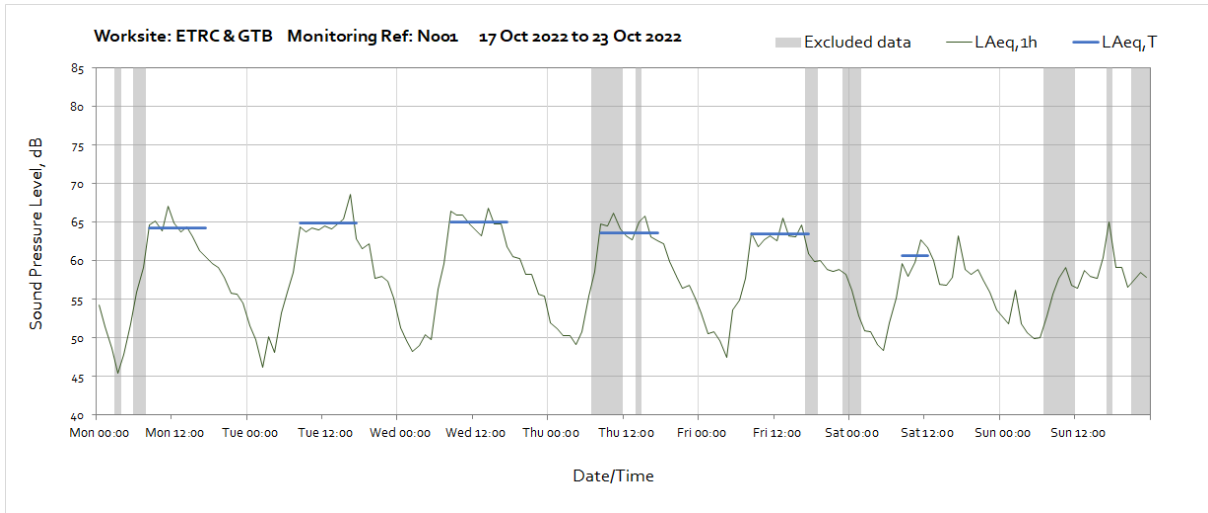
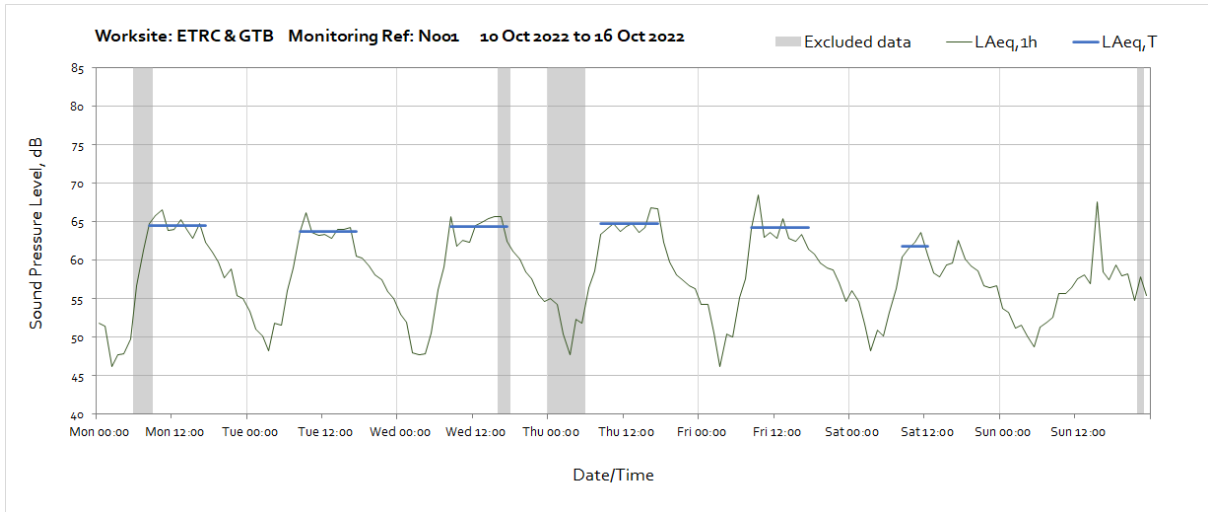


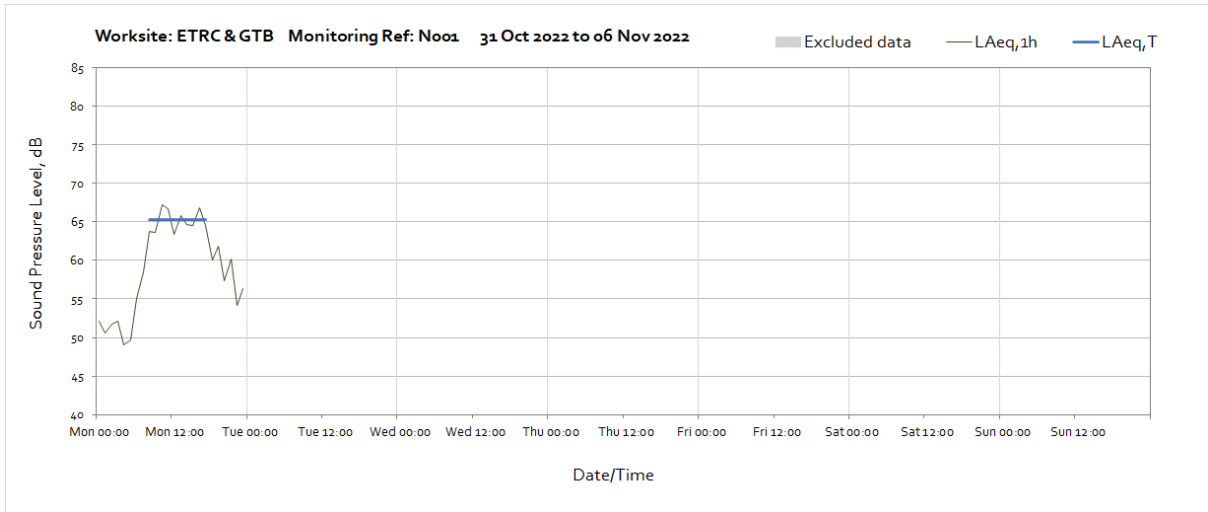




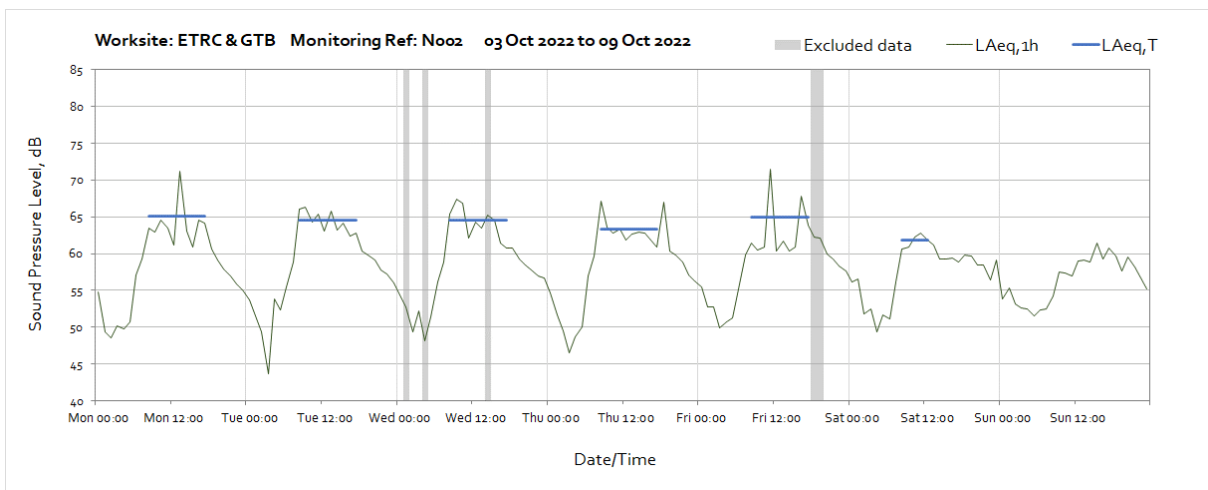
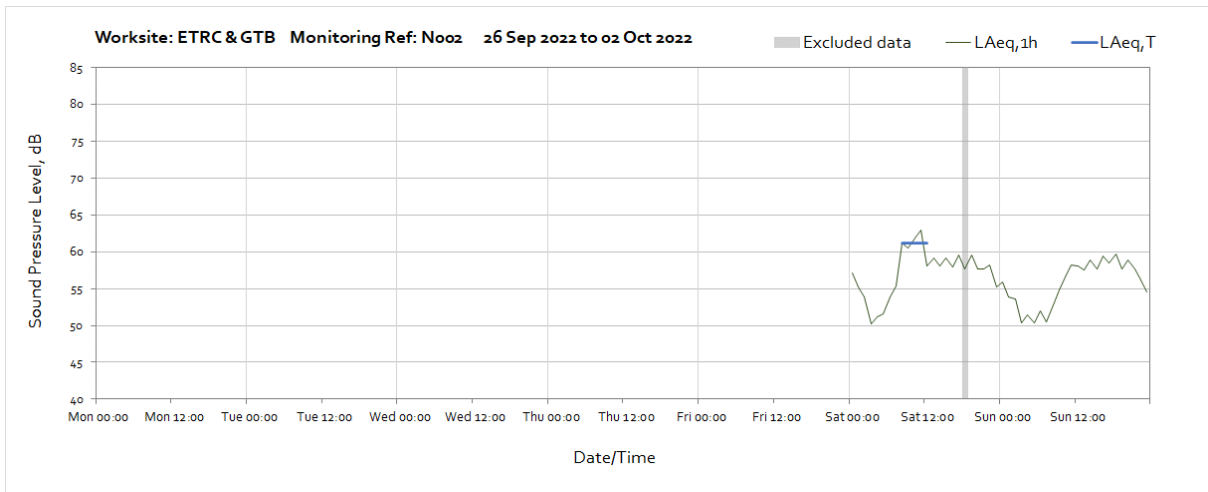
Worksite: ETRC & GTB – Monitoring Ref: N001

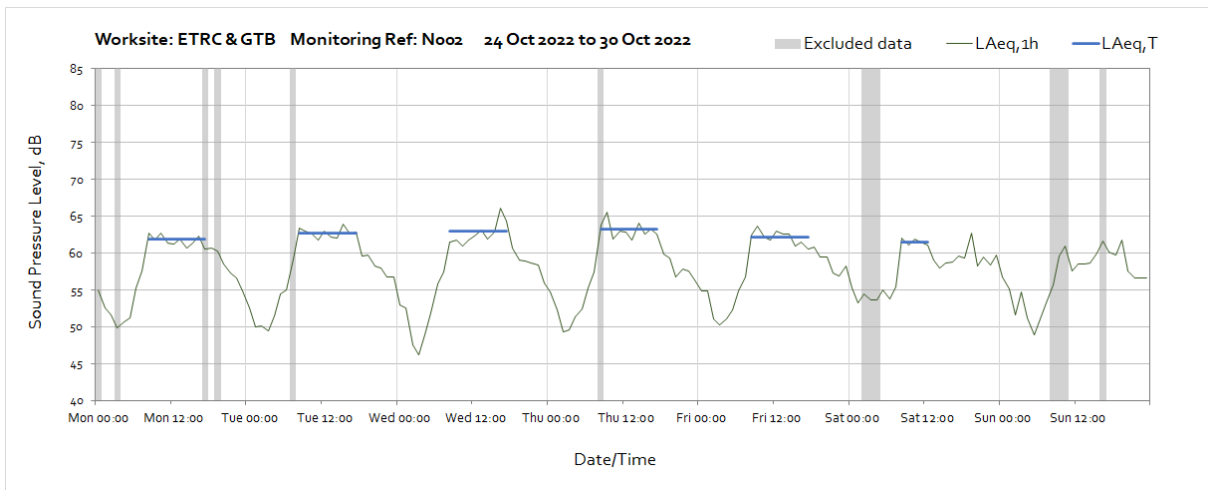
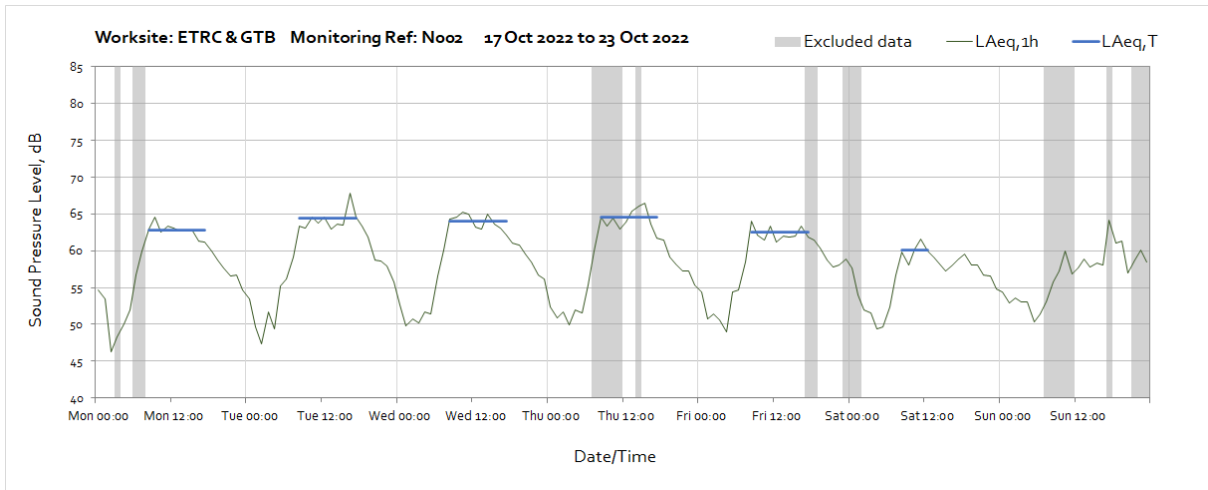
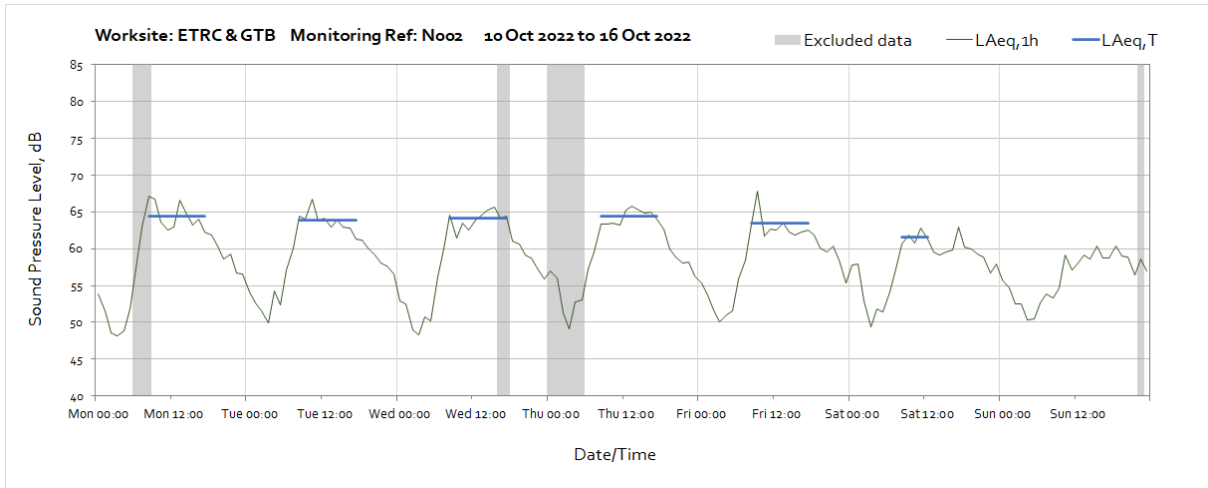


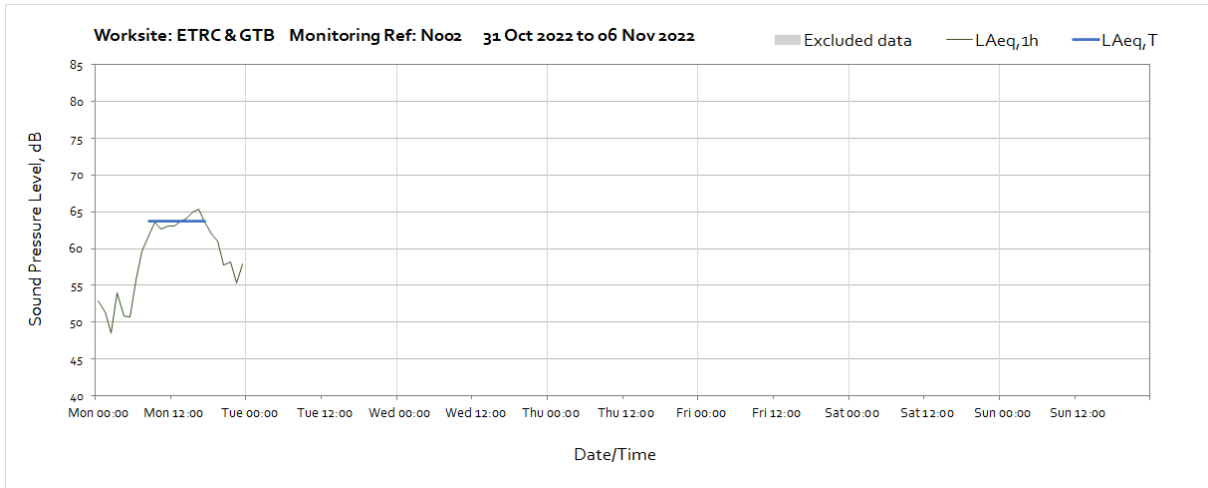




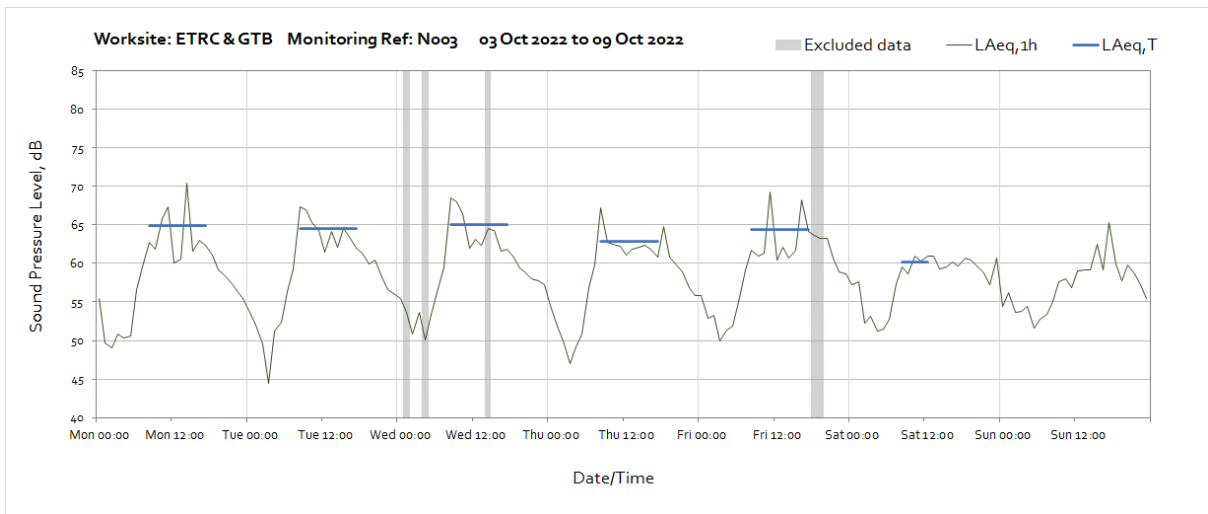
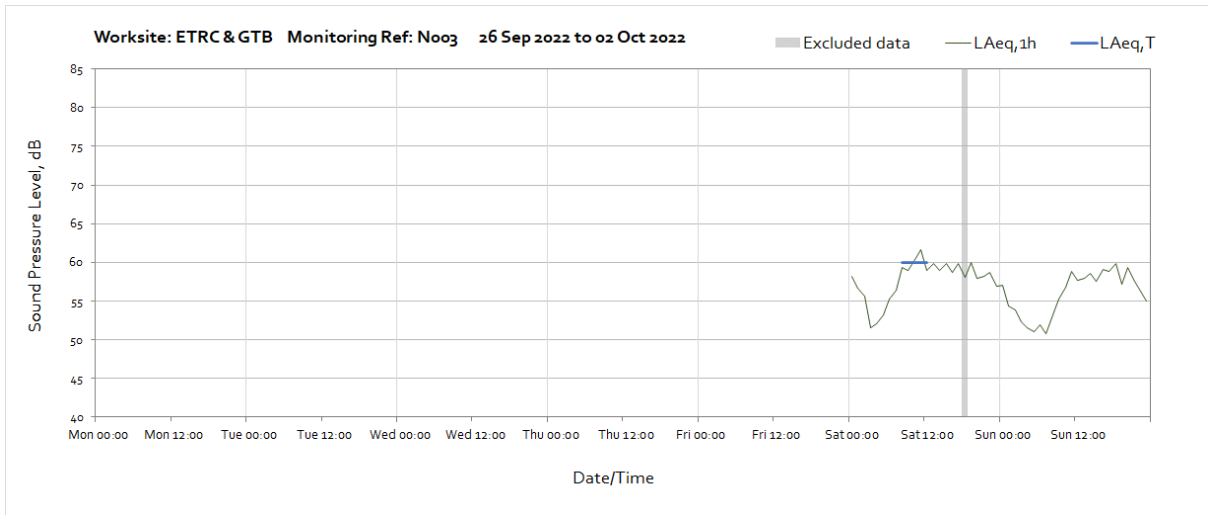
Worksite: ETRC & GTB – Monitoring Ref: N002

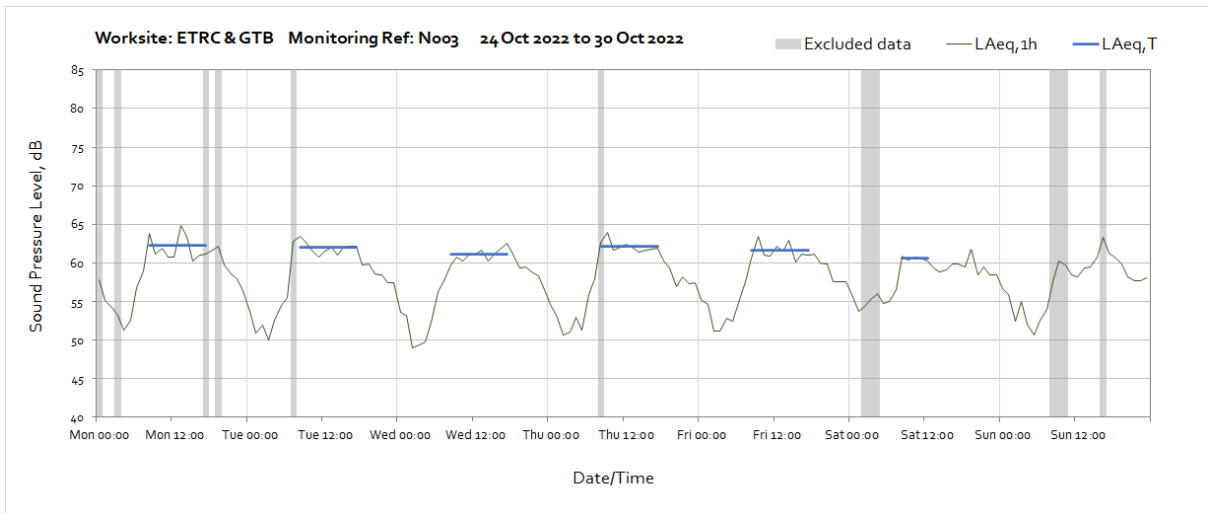
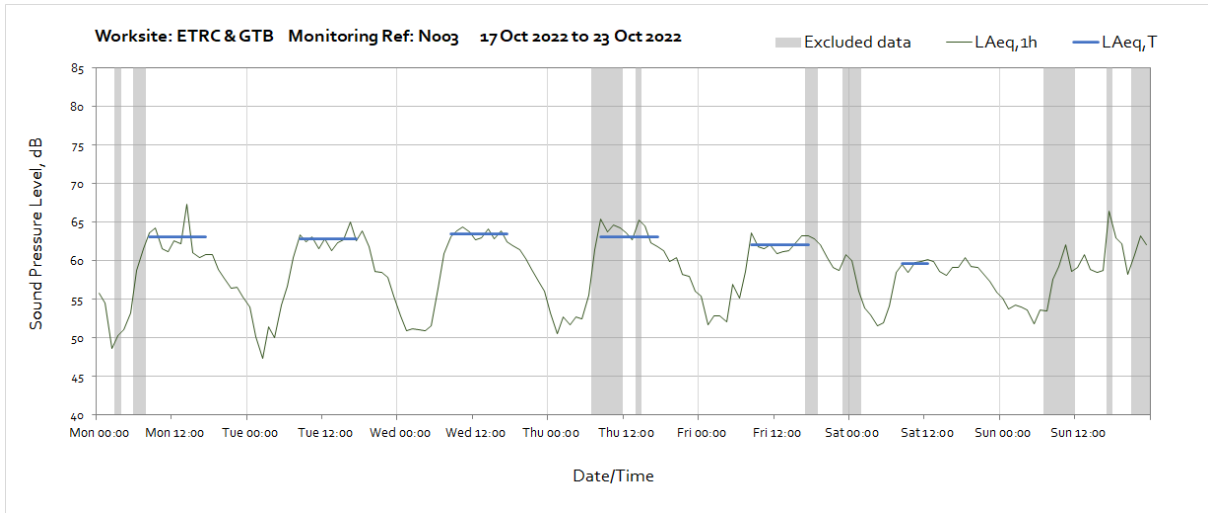
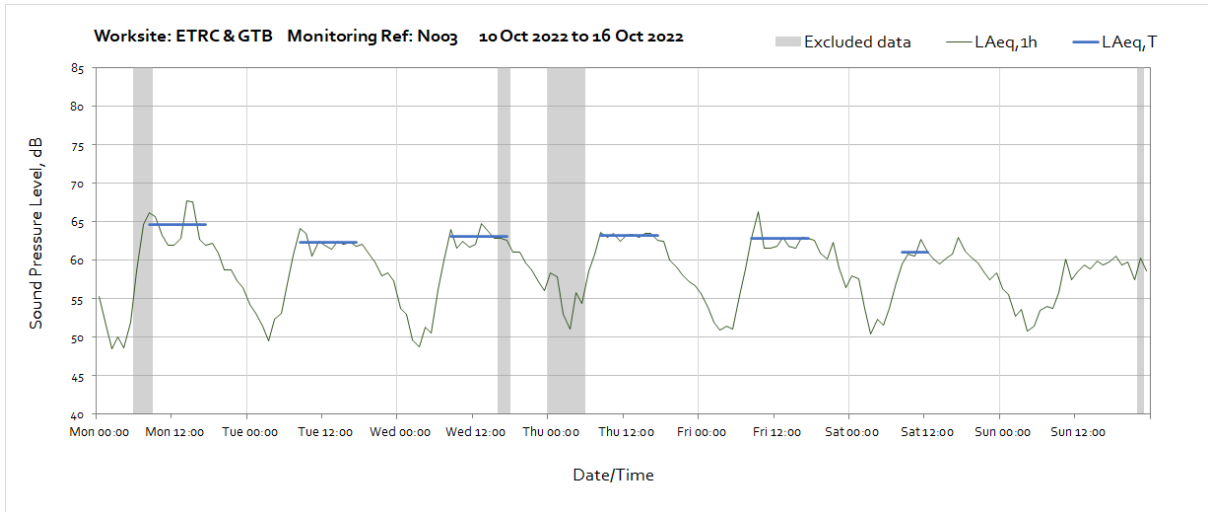


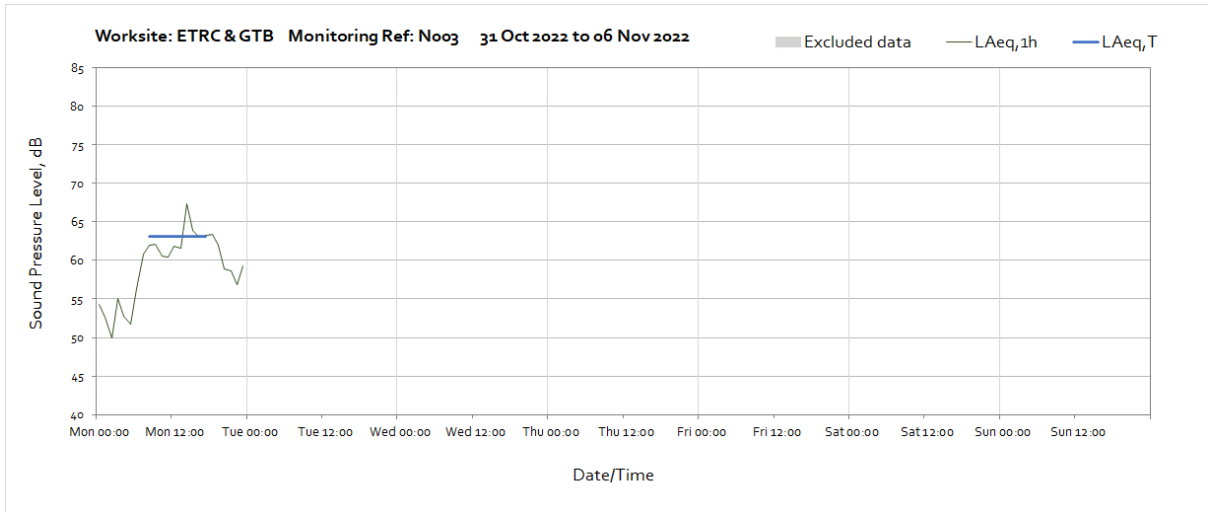




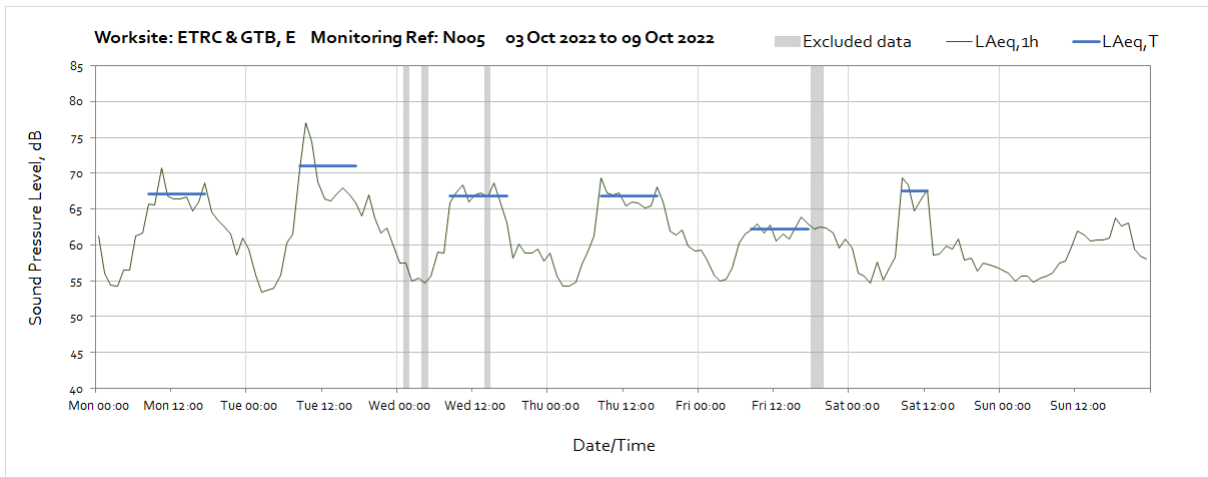
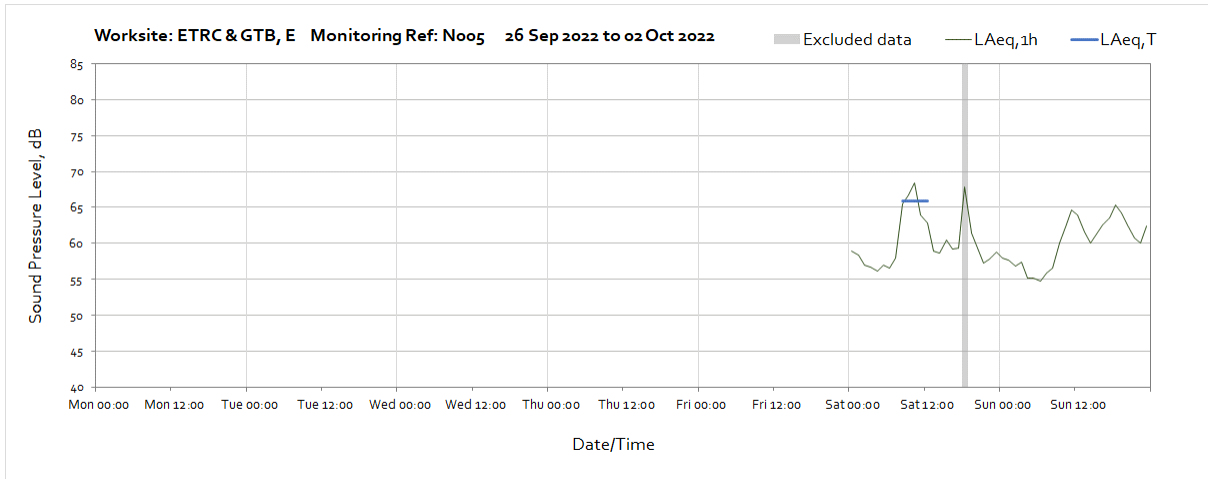
Worksite: ETRC & GTB – Monitoring Ref: N003

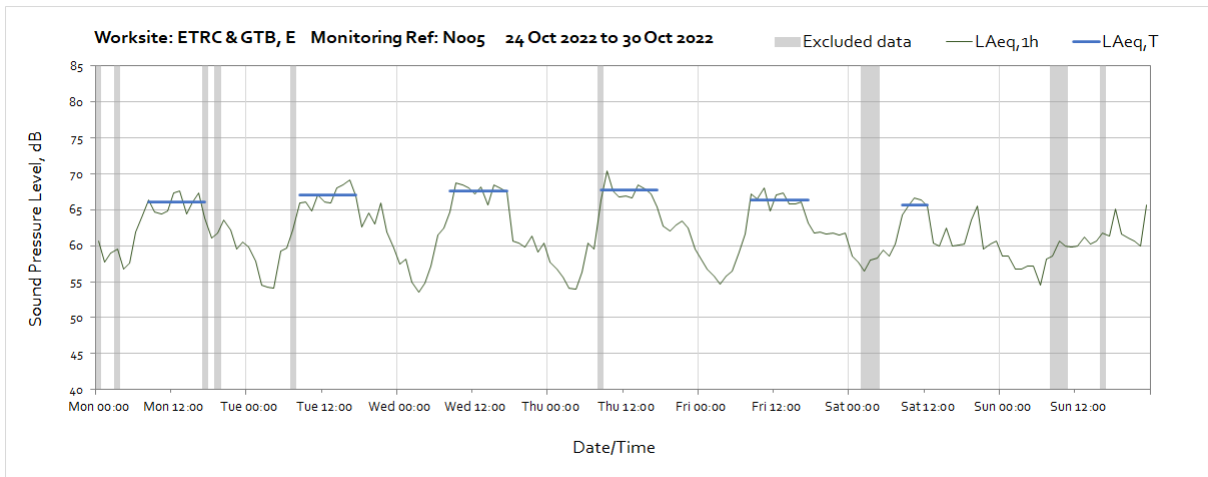
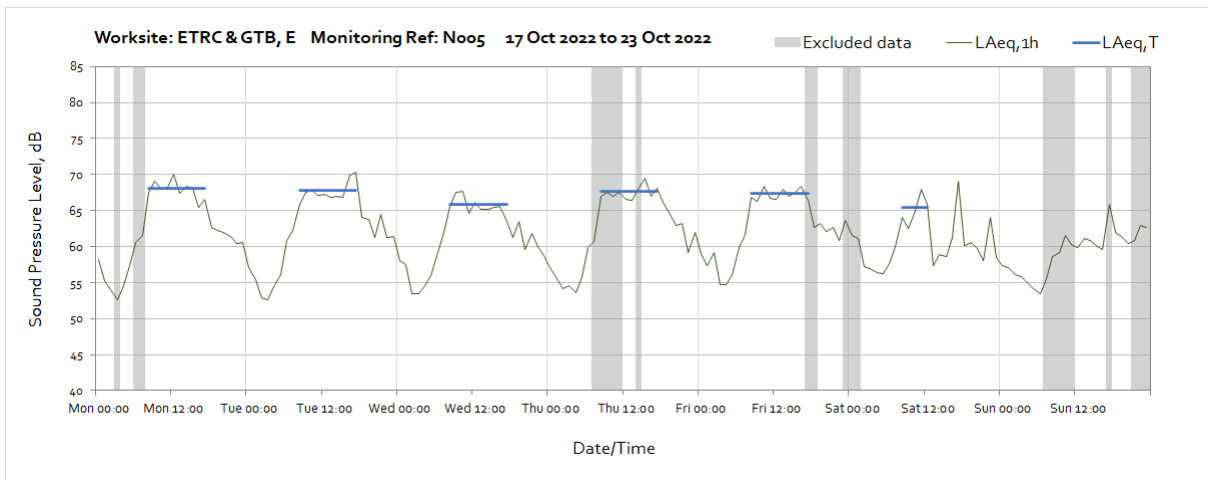
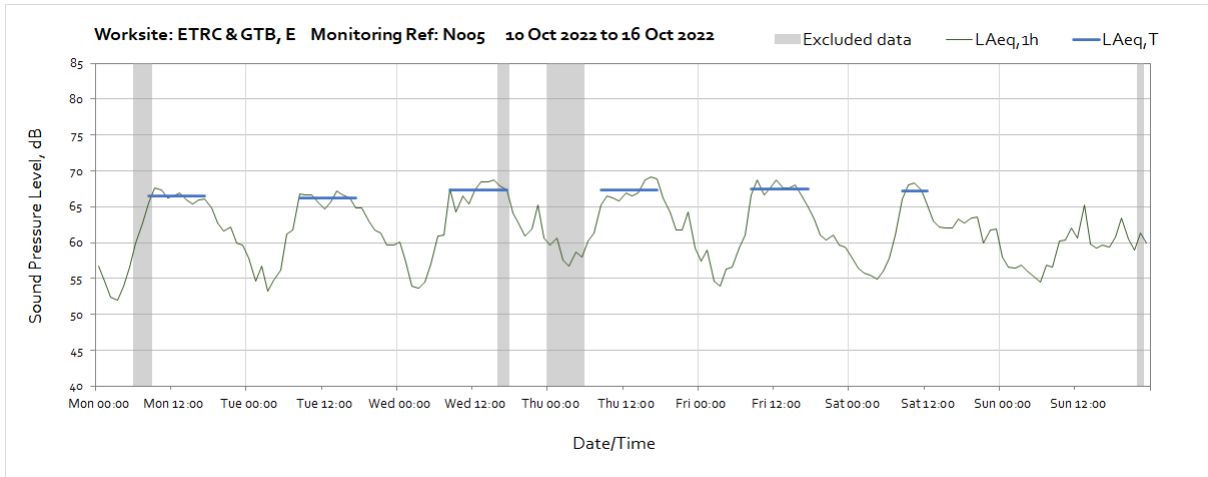


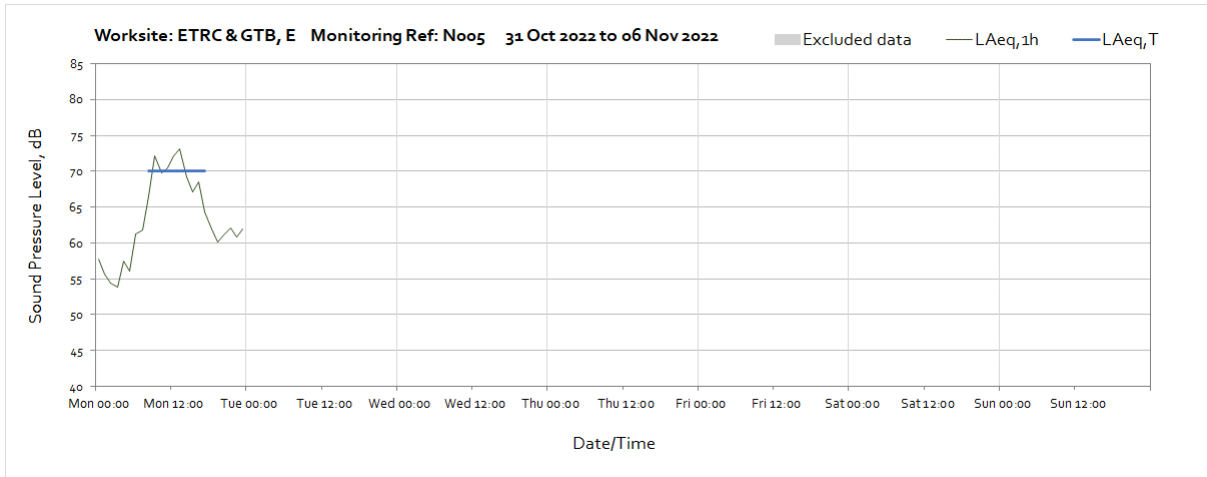




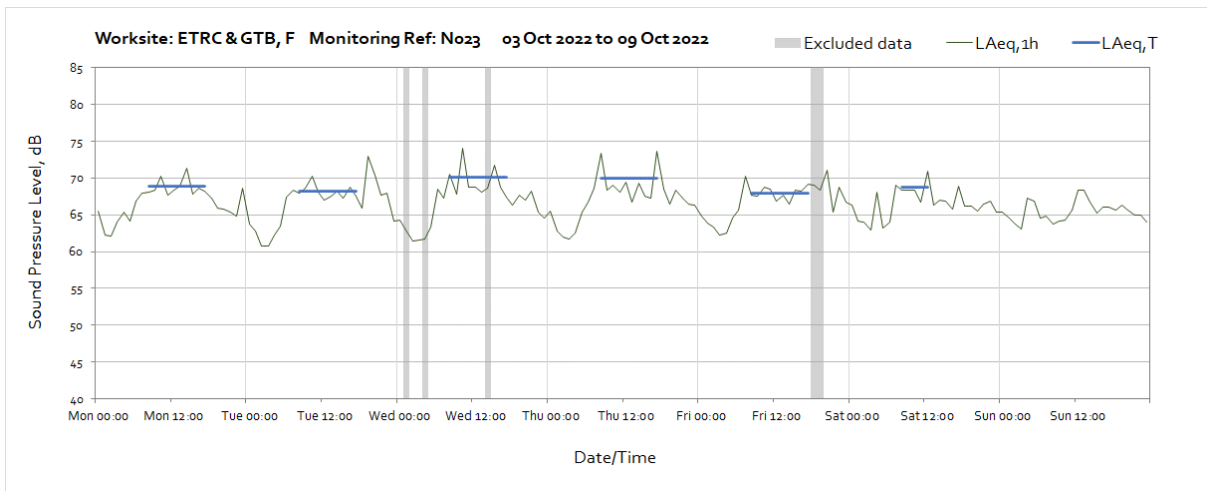
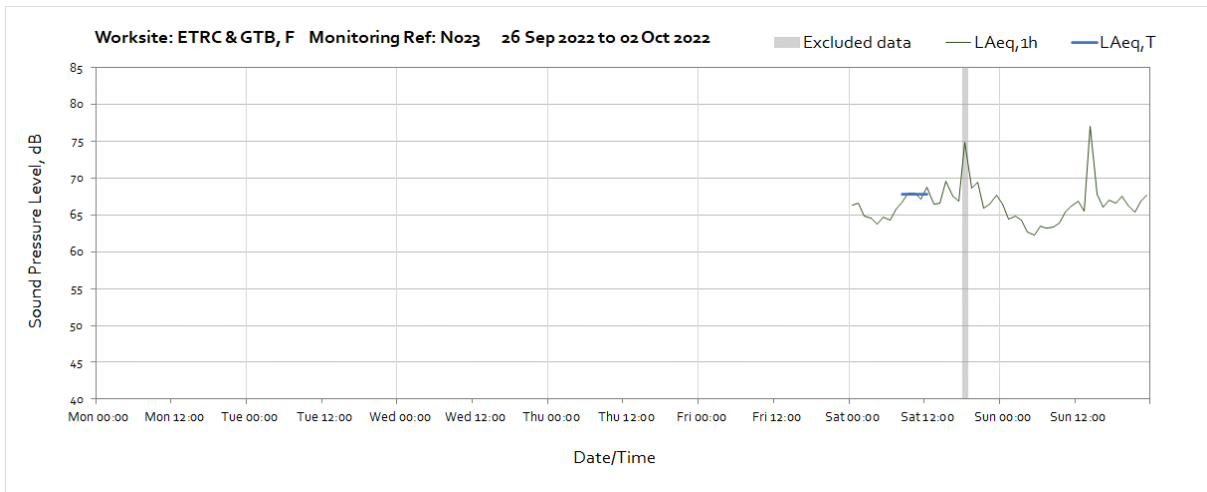
Worksite: ETRC & GTB, E - Monitoring Ref: N005

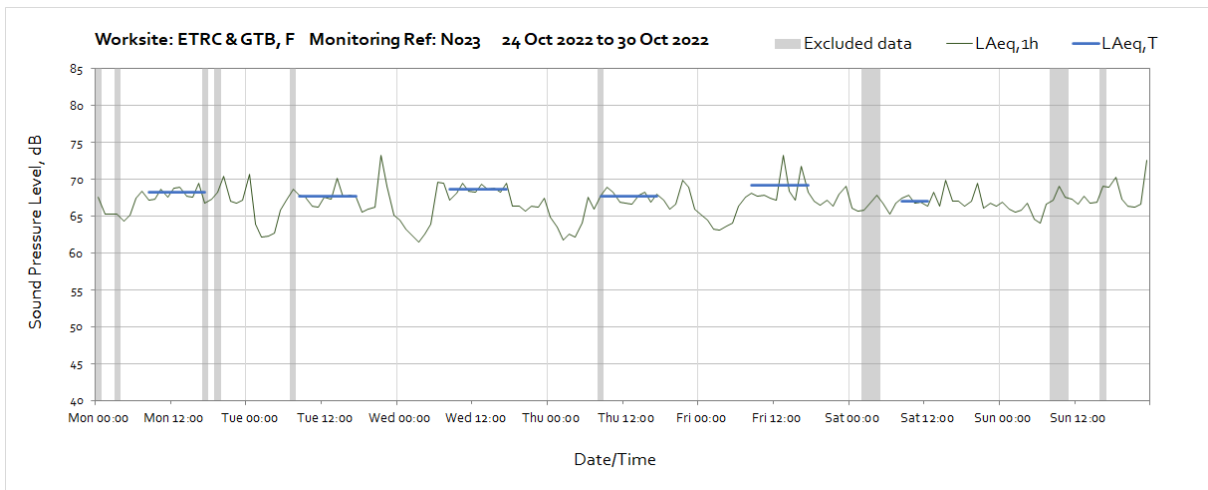
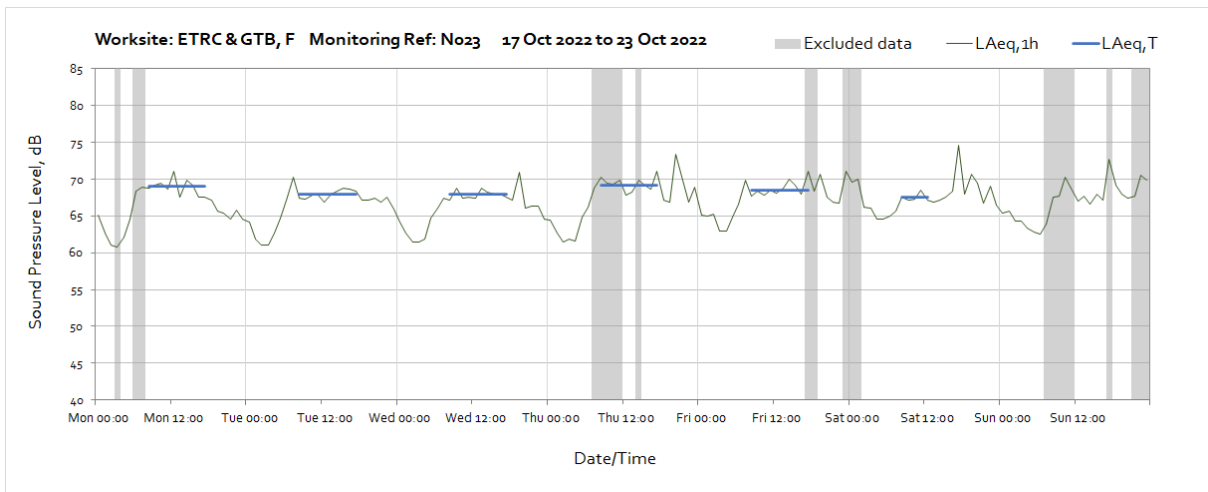
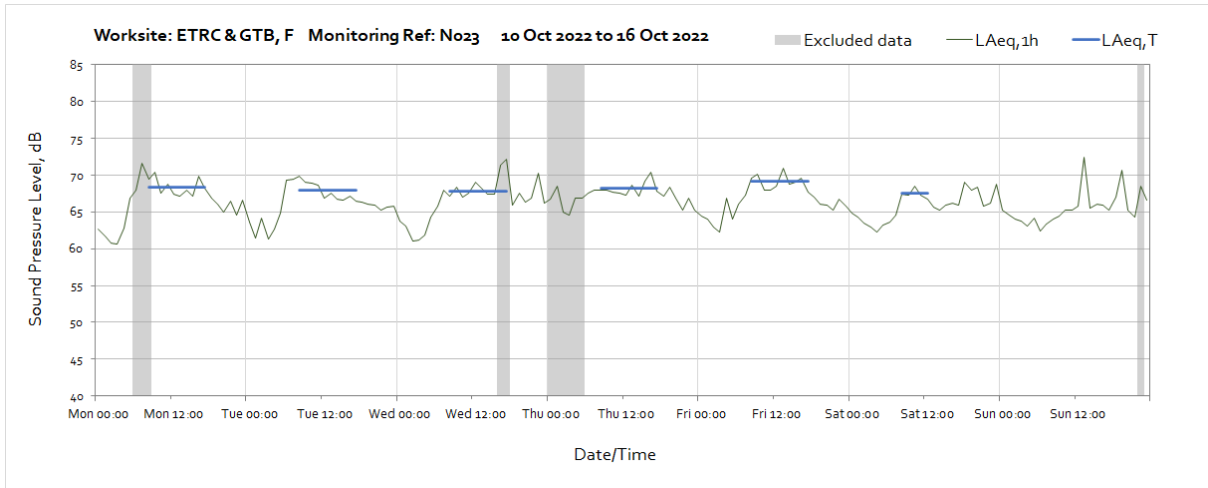


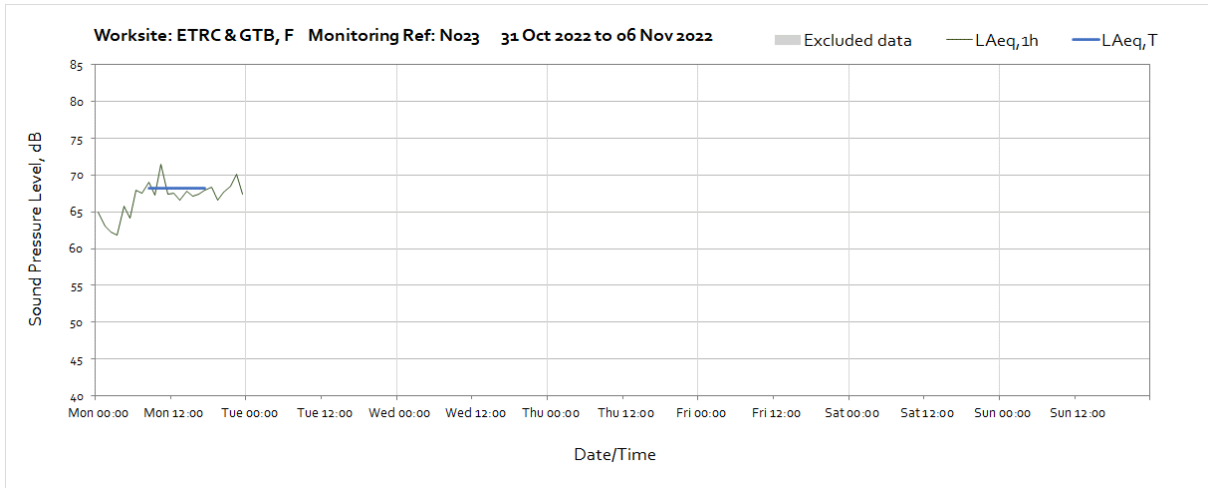




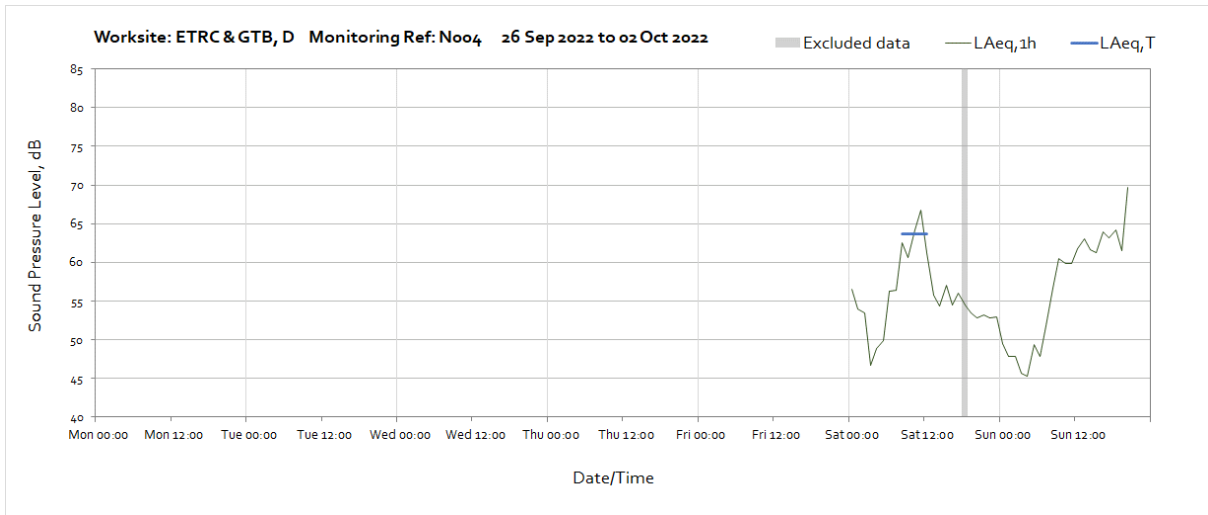
Worksite: ETRC & GTB, F - Monitoring Ref: N023



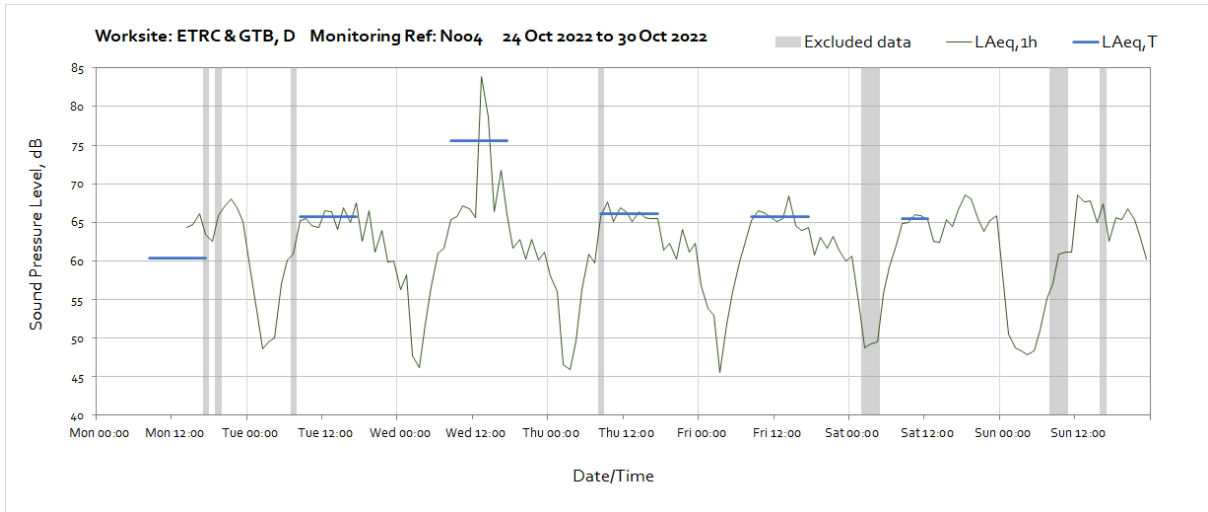




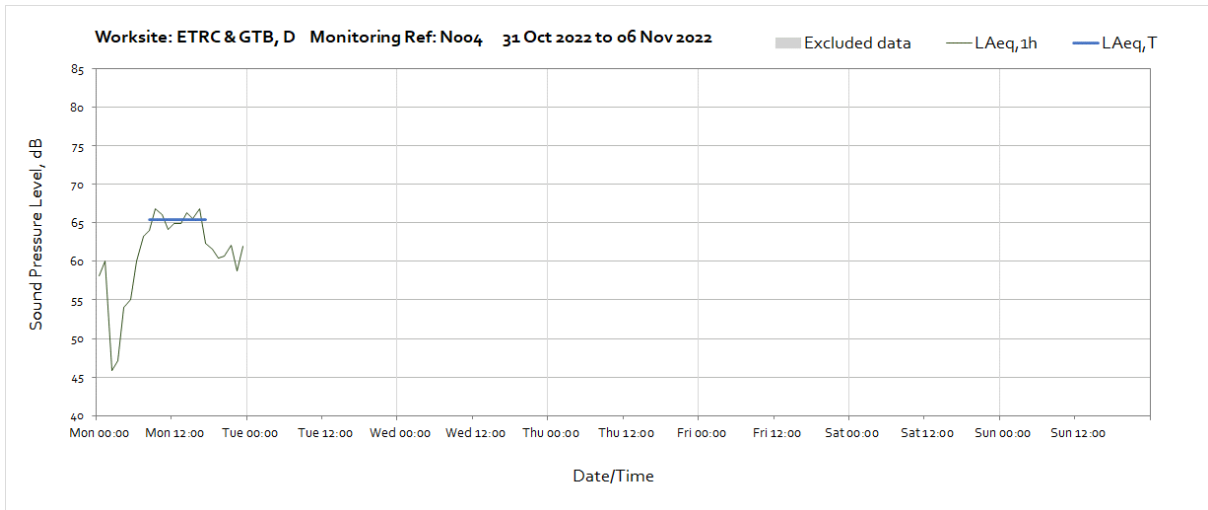
Worksite: ETRC & GTB, D – Monitoring Ref: N004



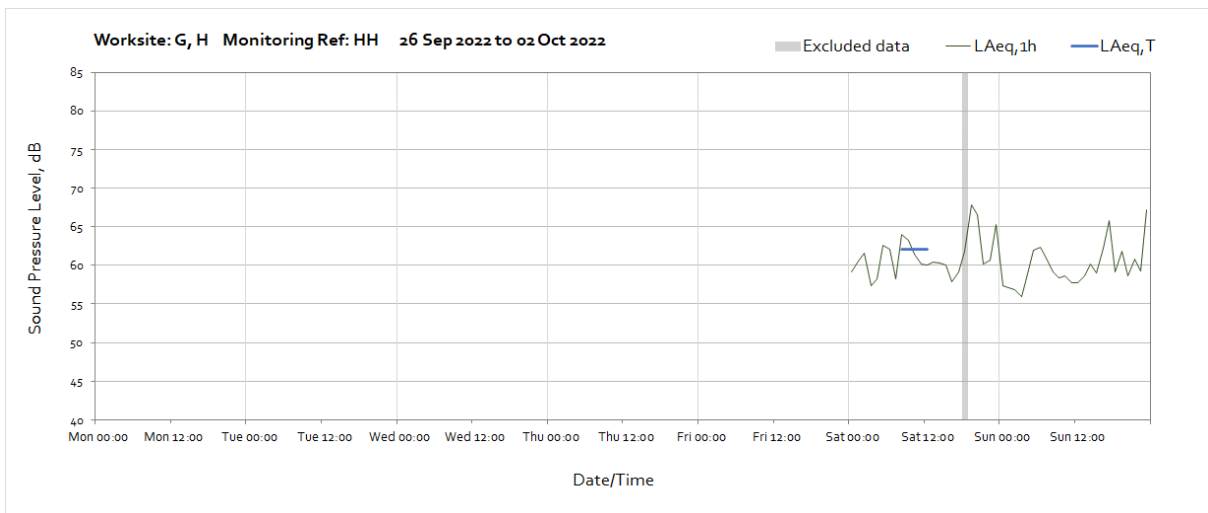
Note: Missing data between 21:00 on Sunday 2nd October and 14:00 on Monday 24th October were due to loss of power at the monitoring station.



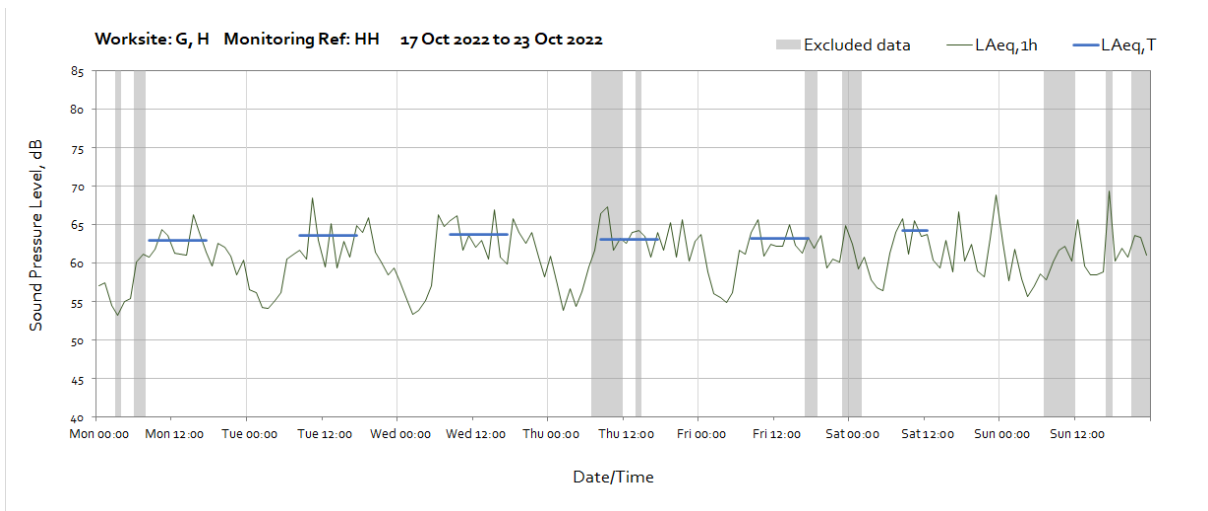
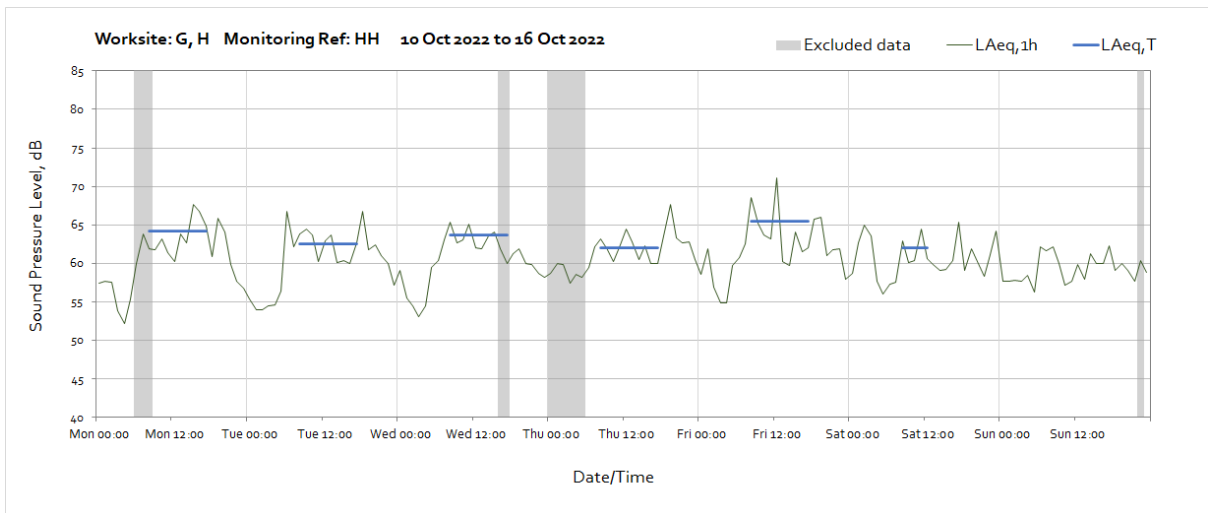
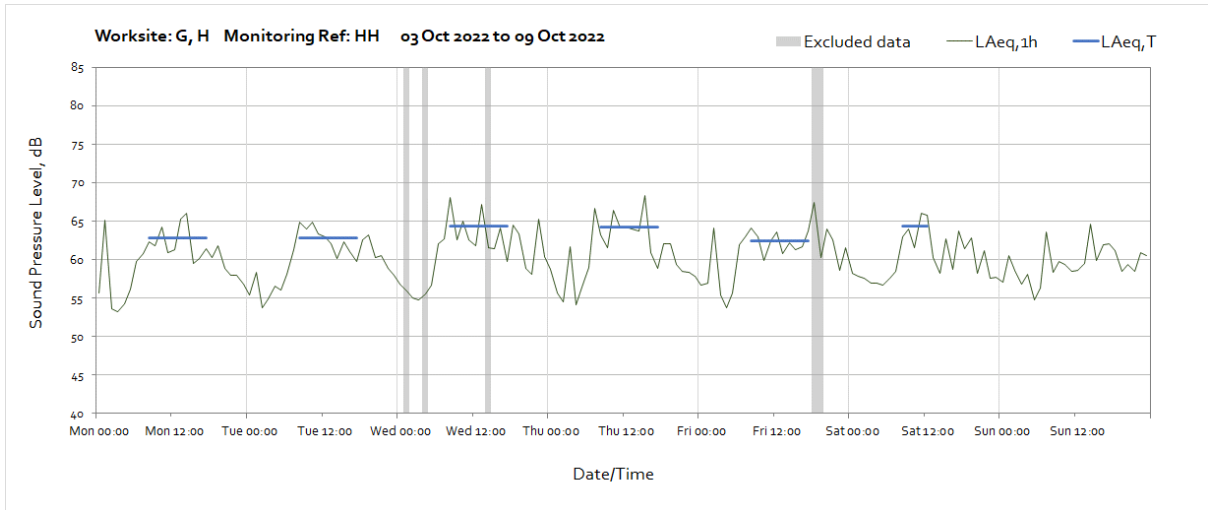
Note: Missing data between 21:00 on Sunday 2nd October and 14:00 on Monday 24th October were due to loss of power at the monitoring station.

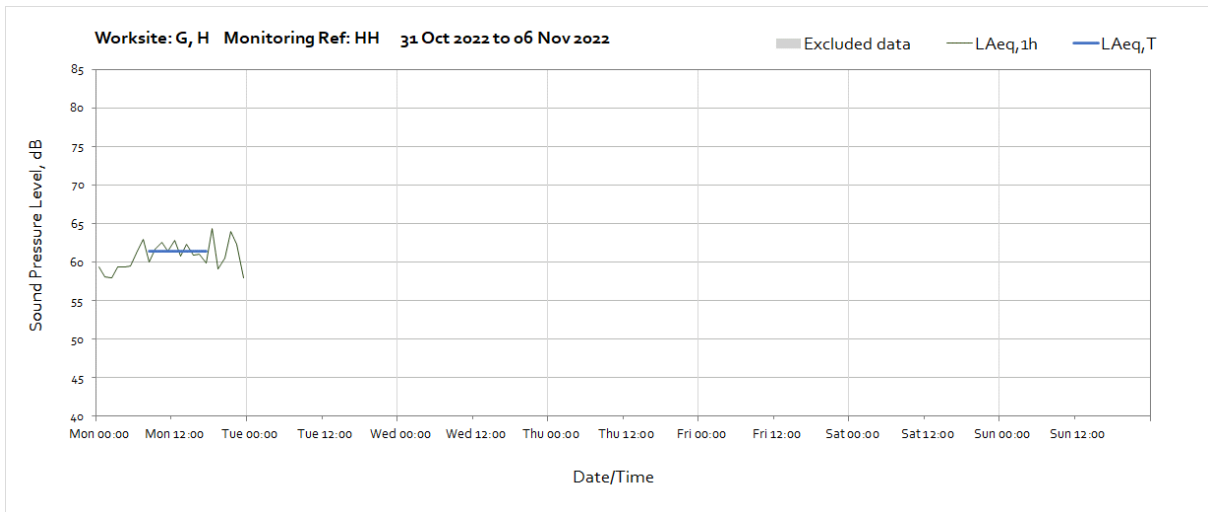
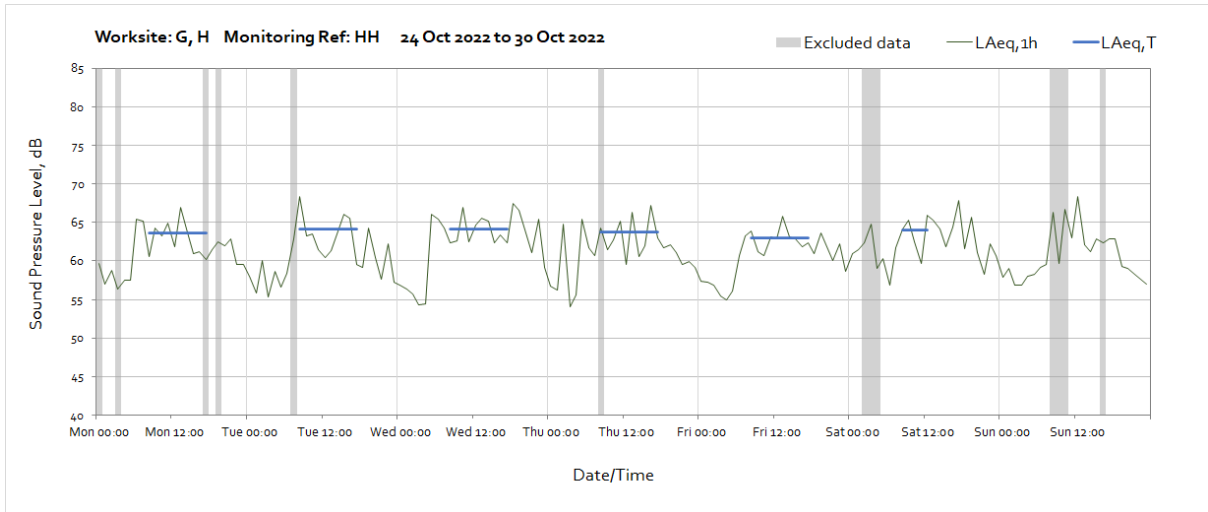


Worksite: G, H – Monitoring Ref: HH

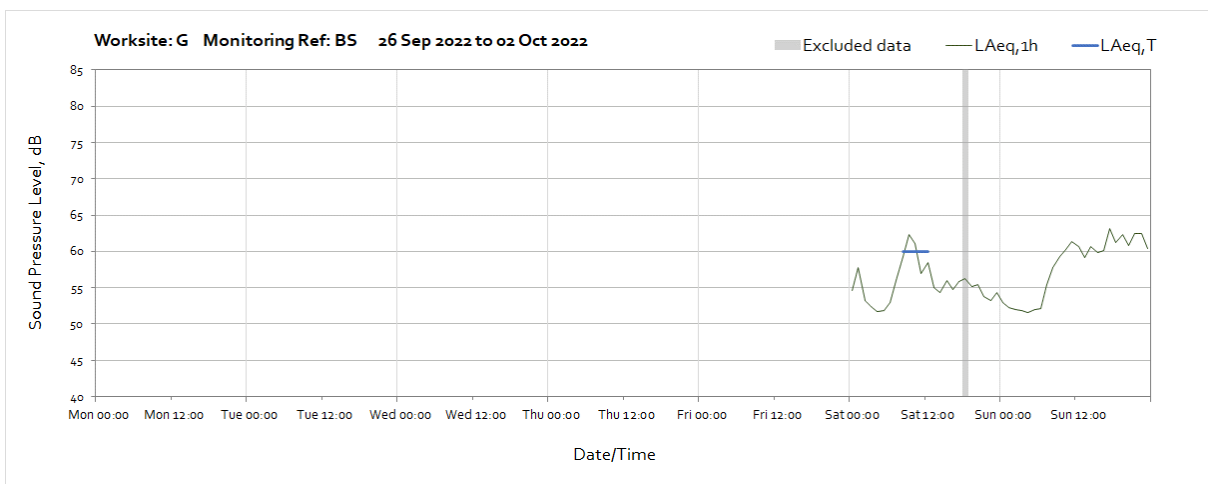


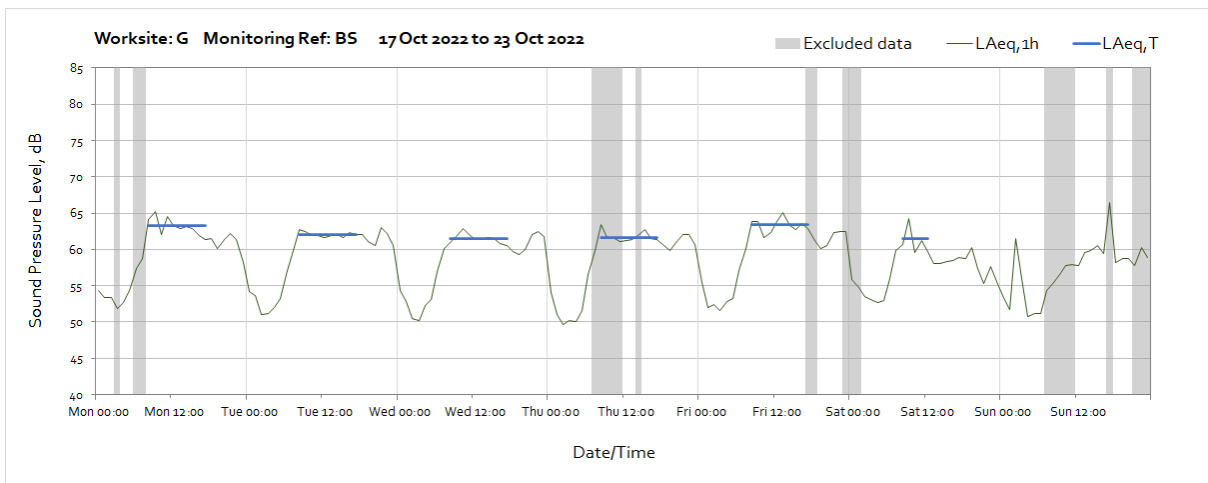
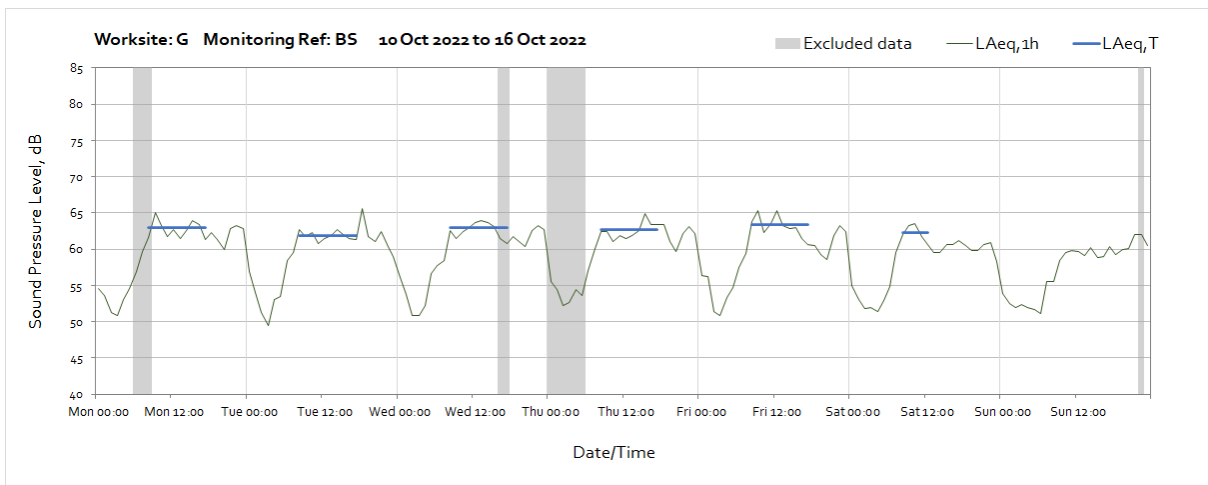
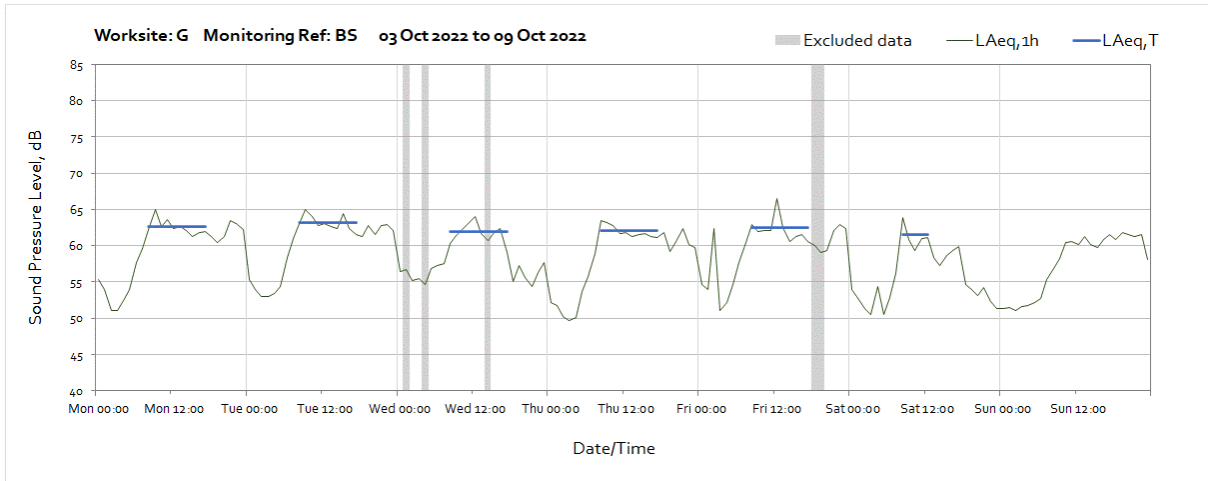
OFFICIAL

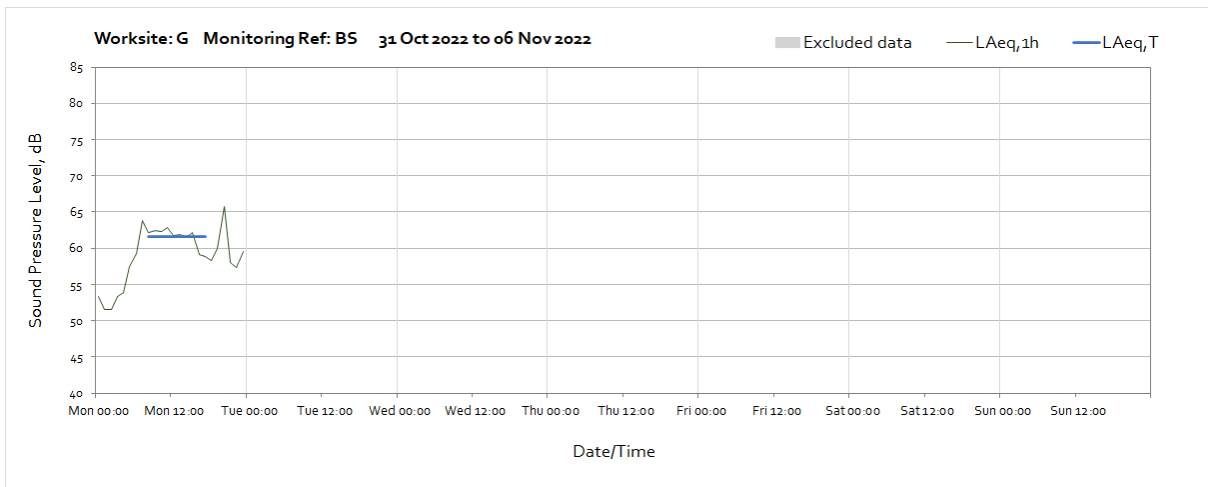
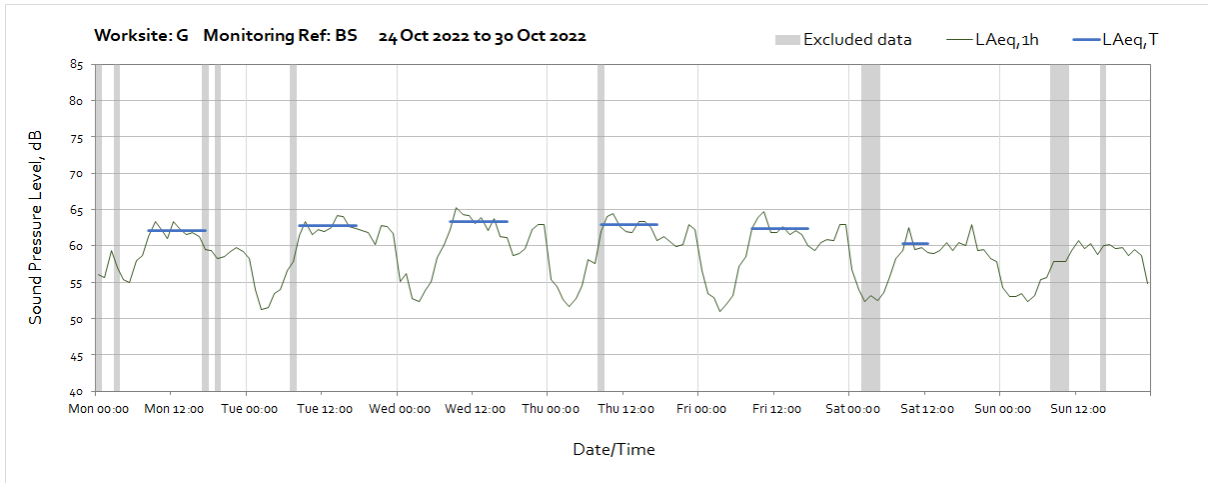




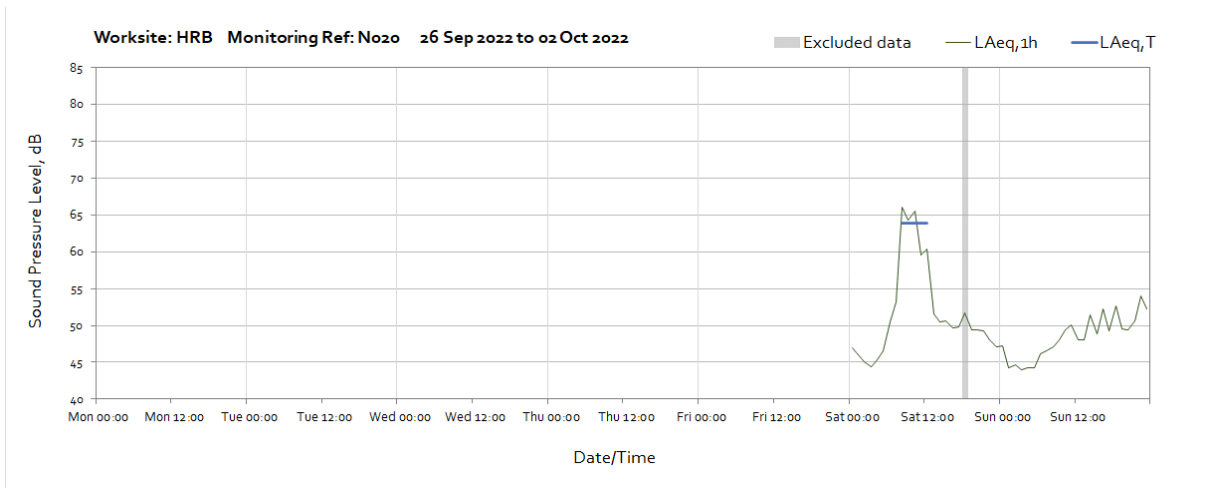
Worksite: G - Monitoring Ref: BS

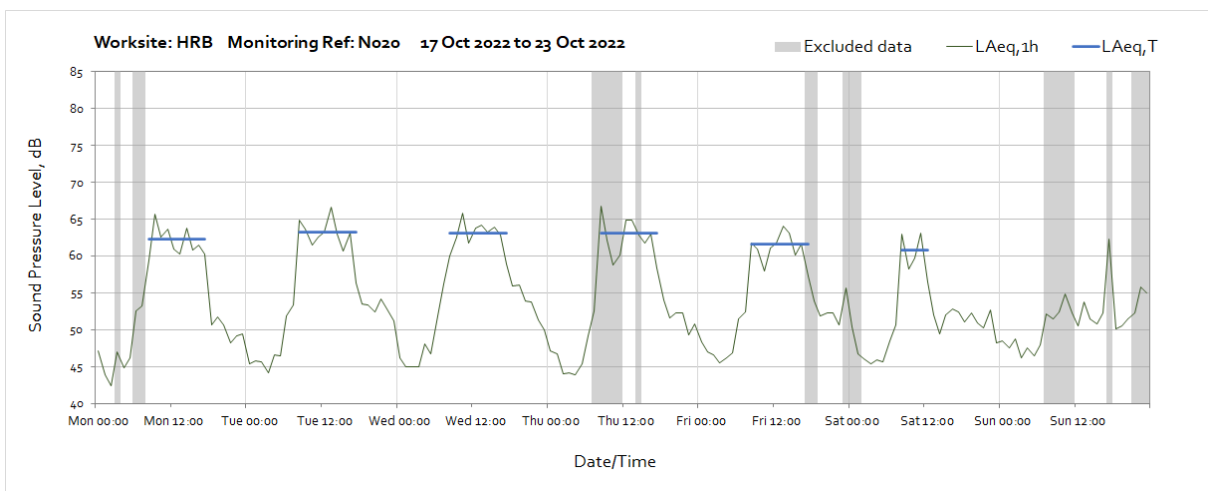
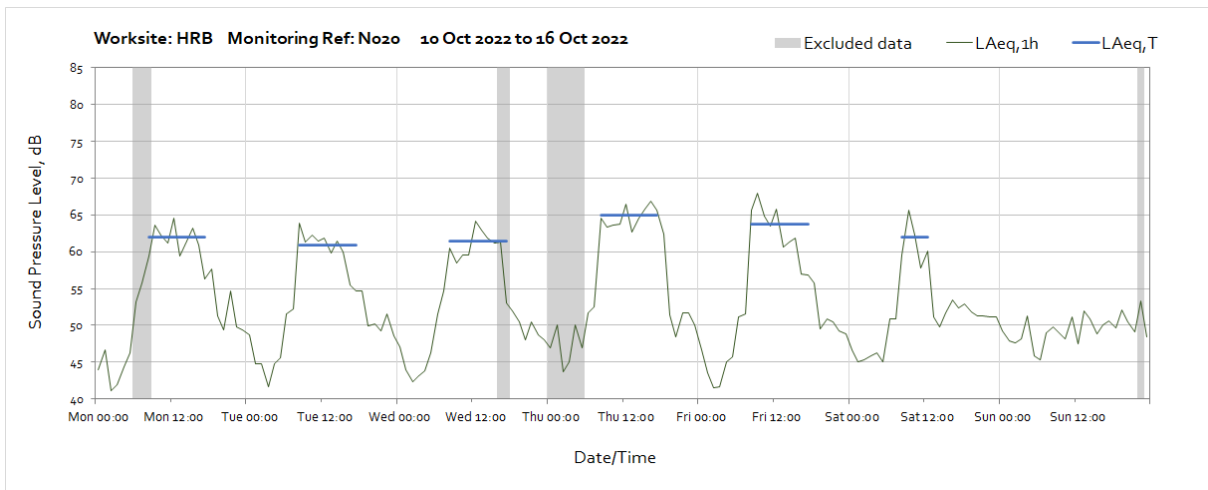
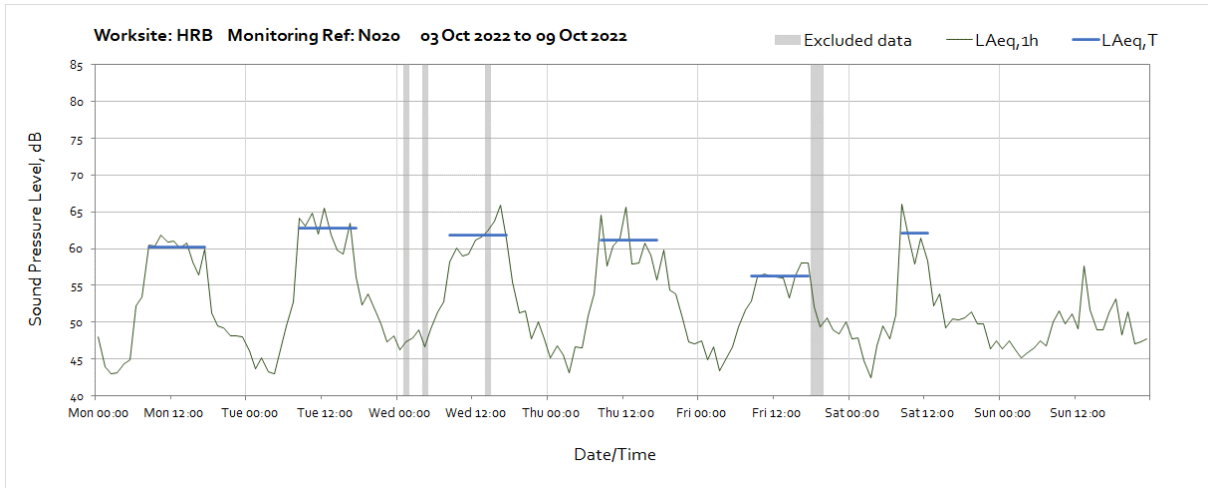


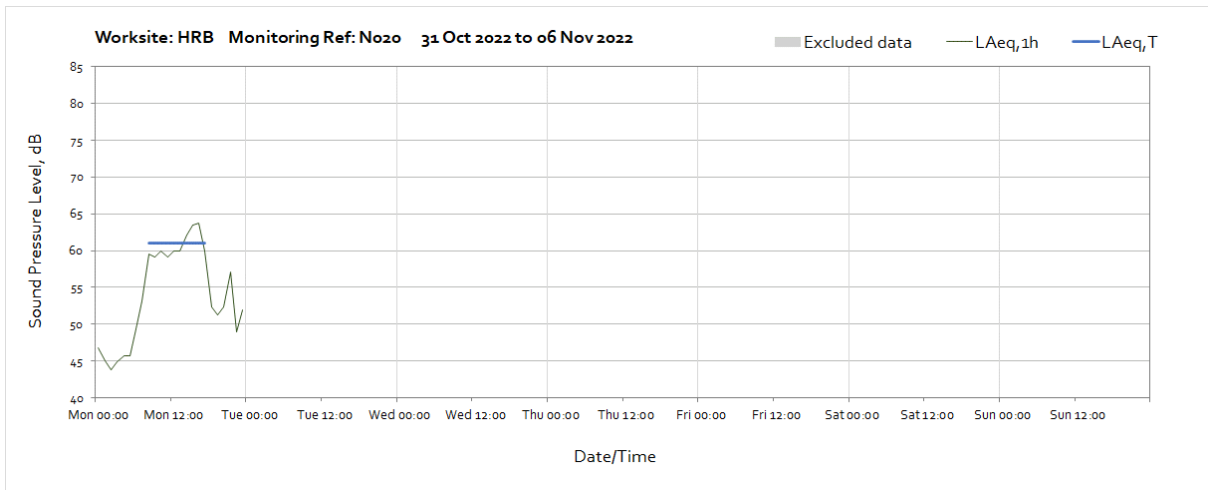
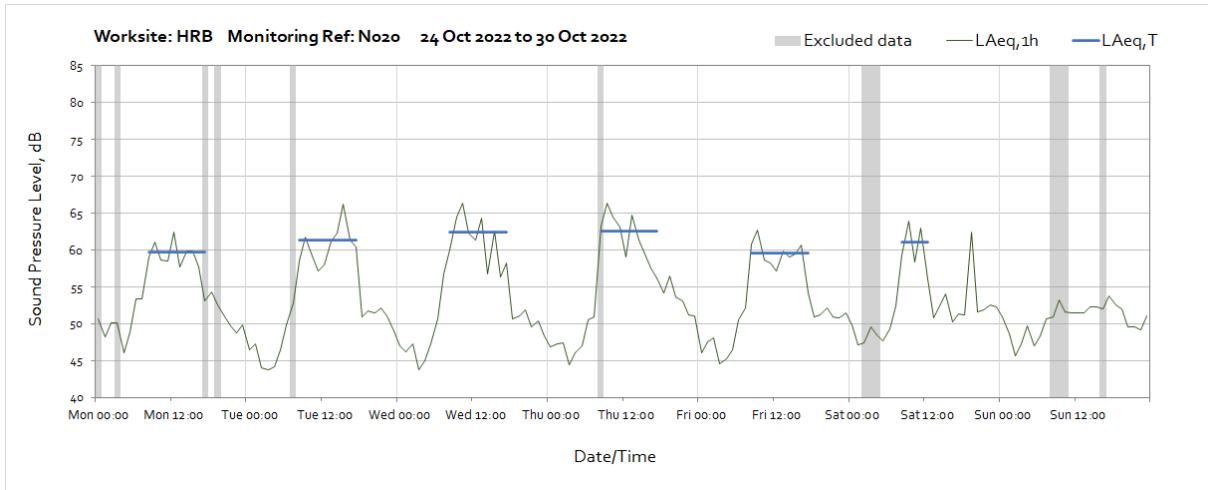




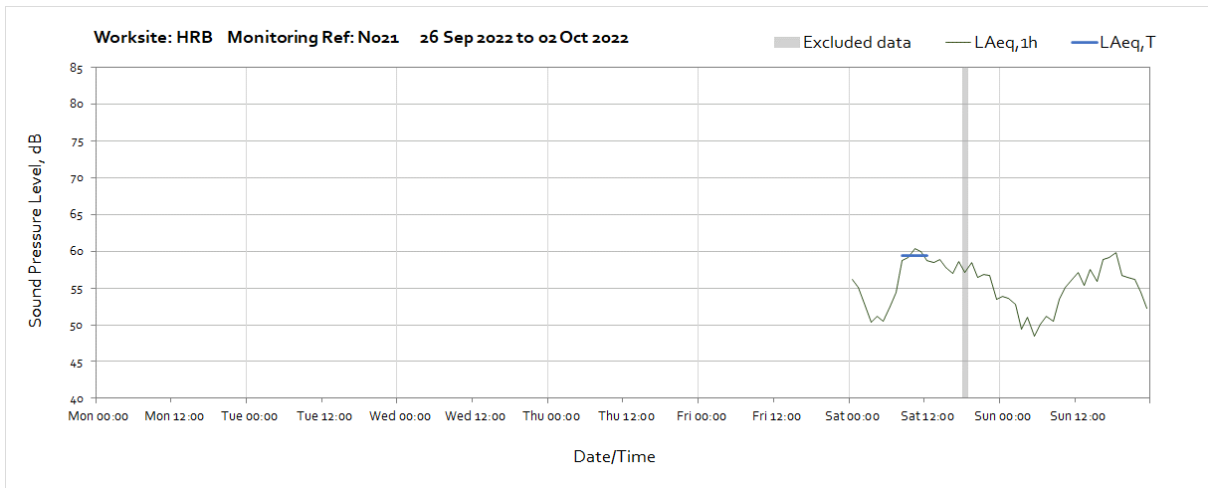
Worksite: HRB – Monitoring Ref: N020

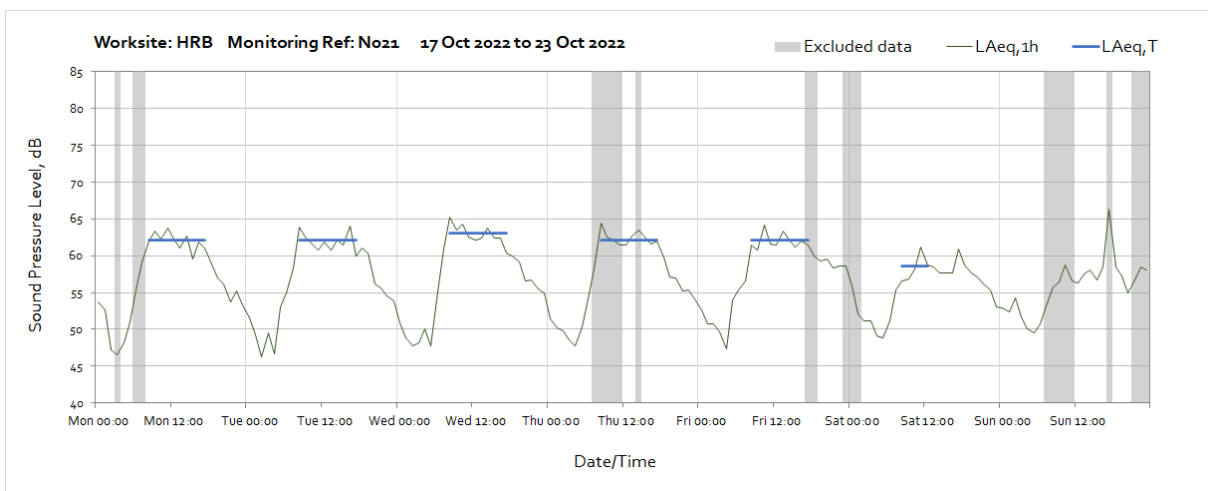
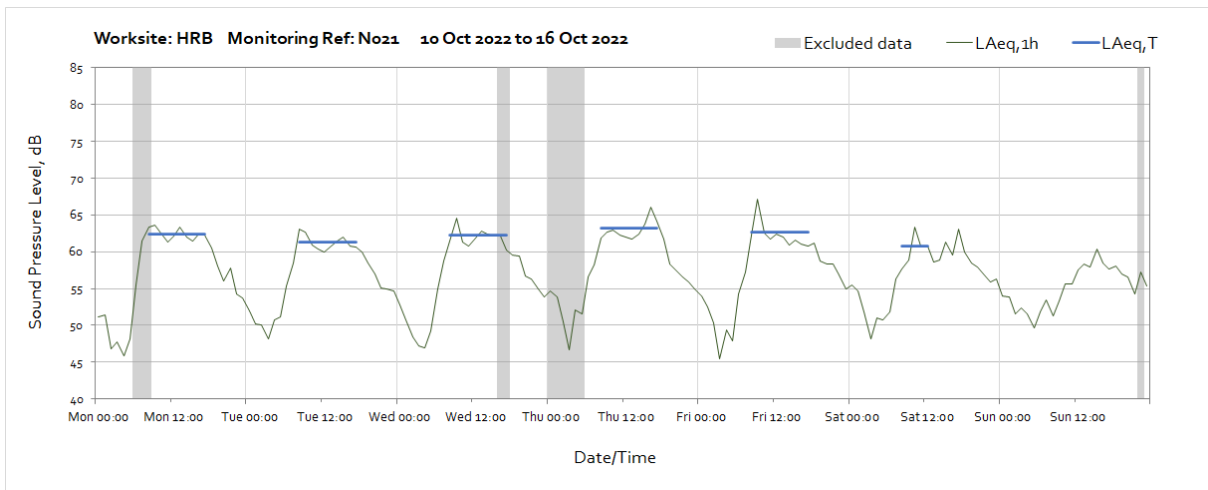
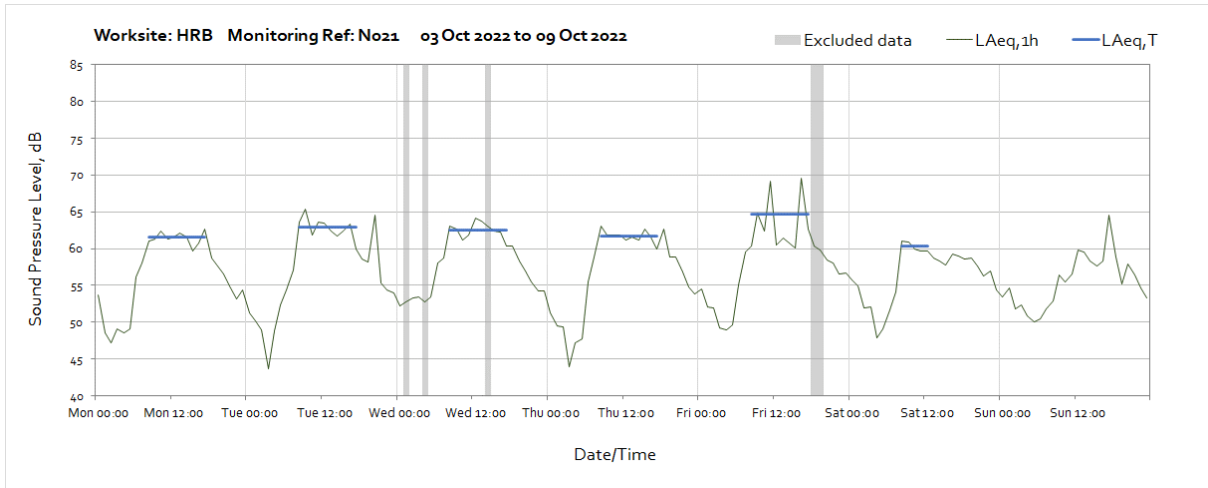


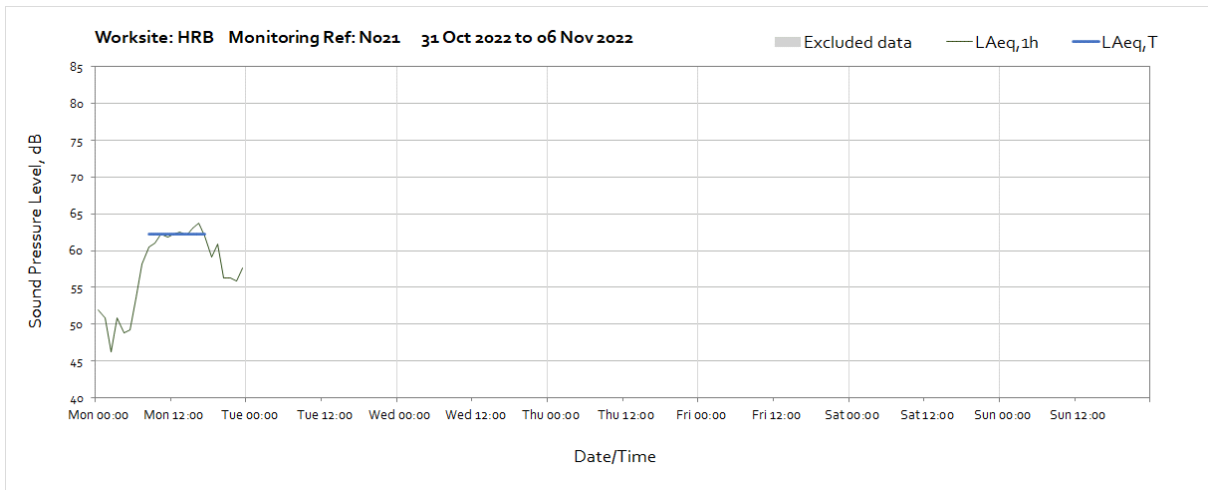
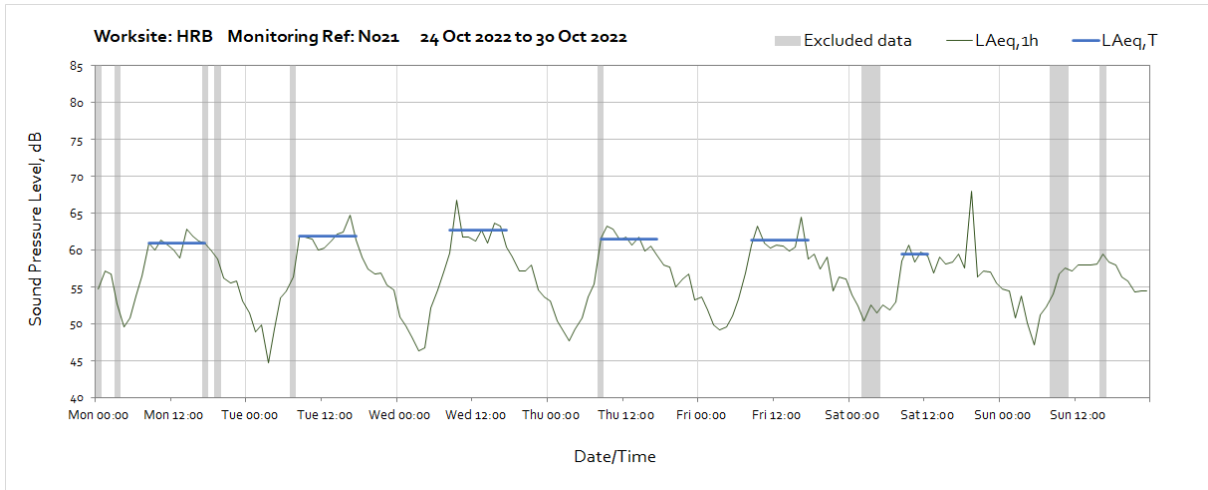




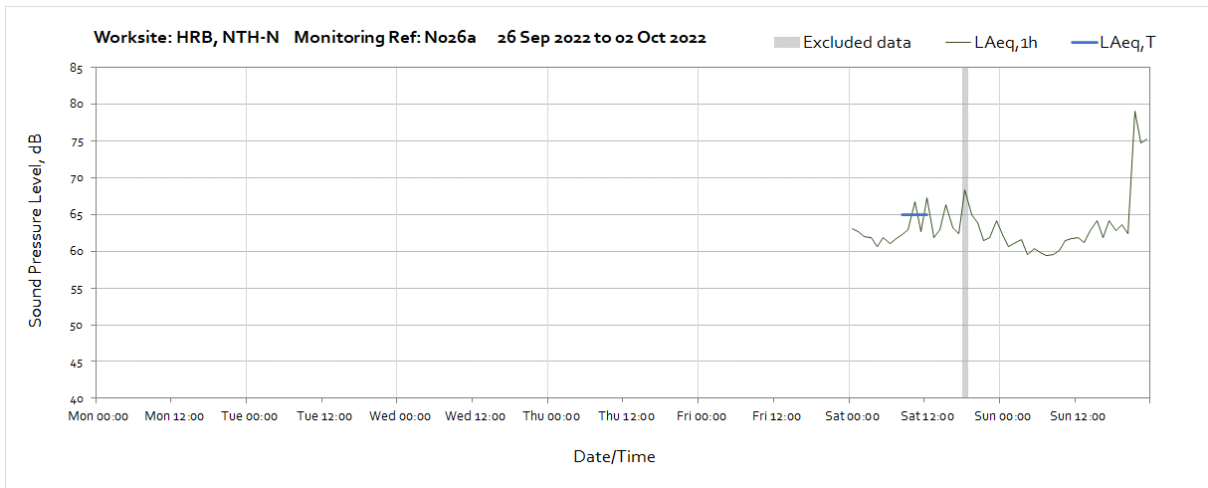
Worksite: HRB – Monitoring Ref: N021

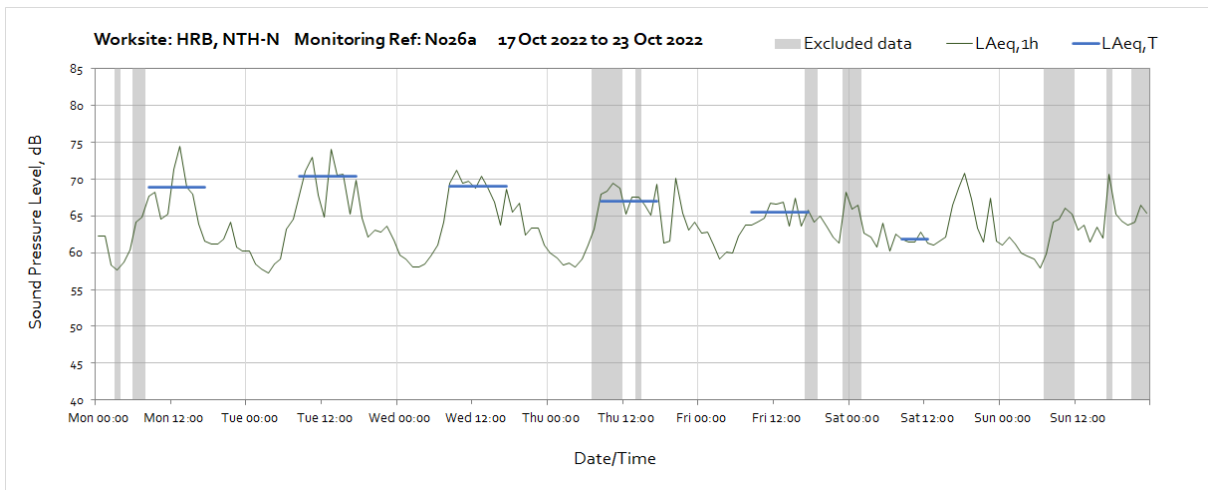
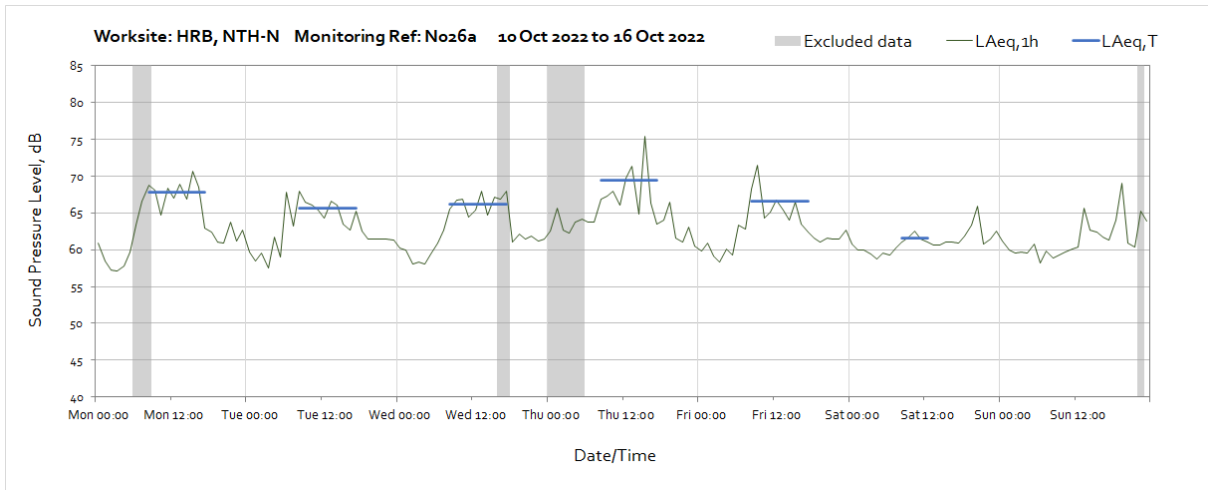
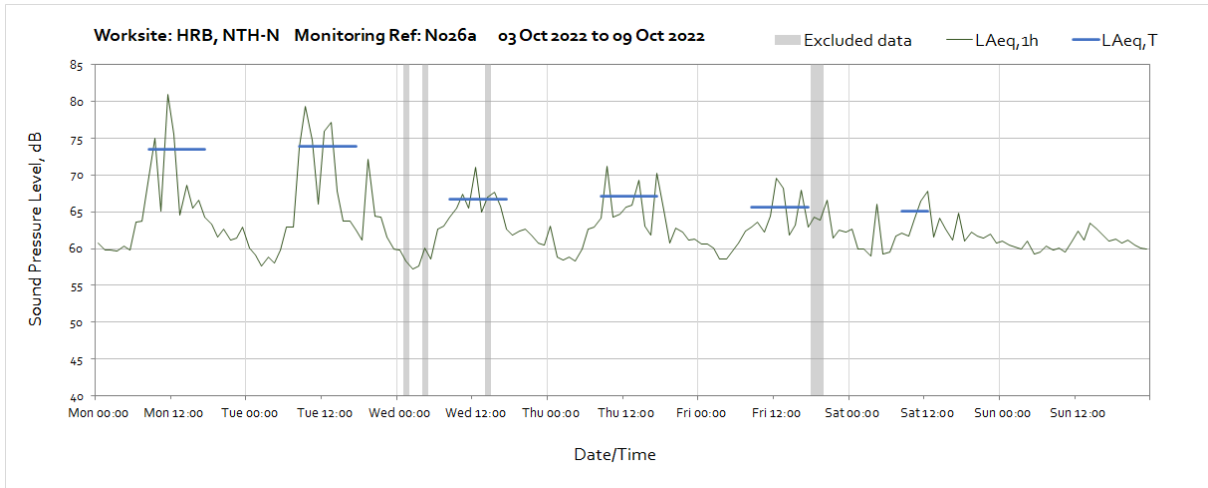


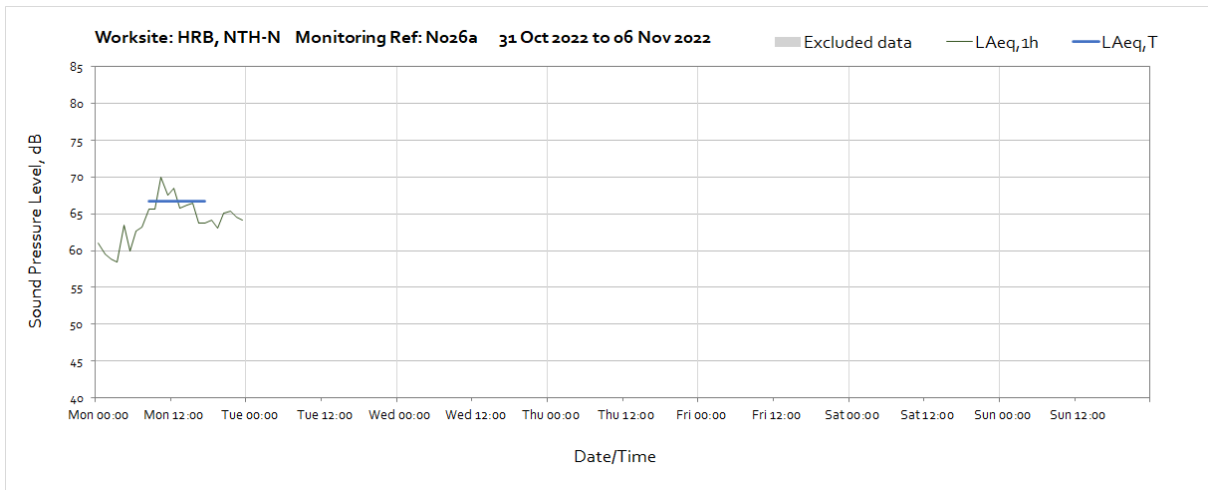
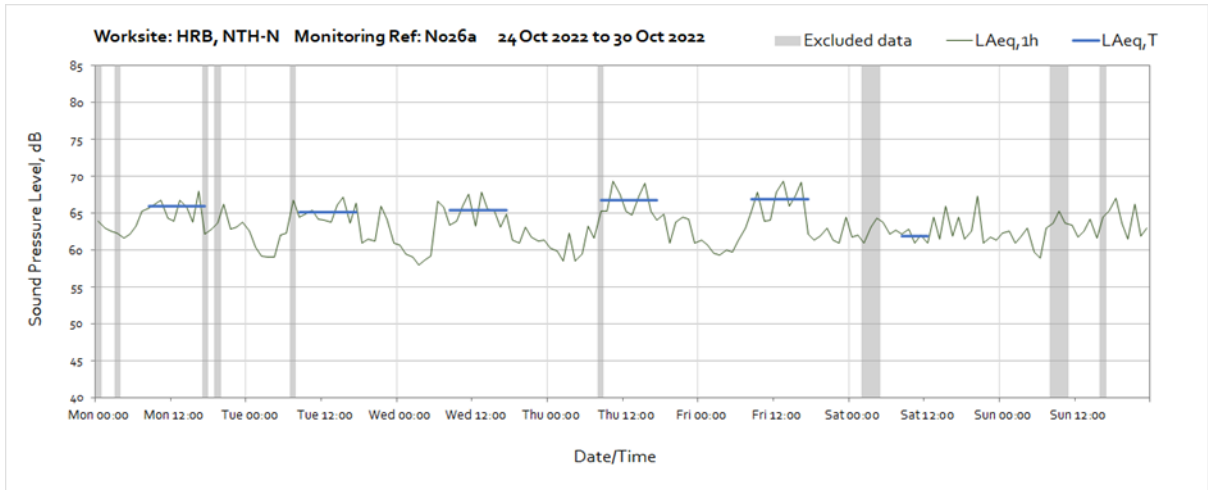




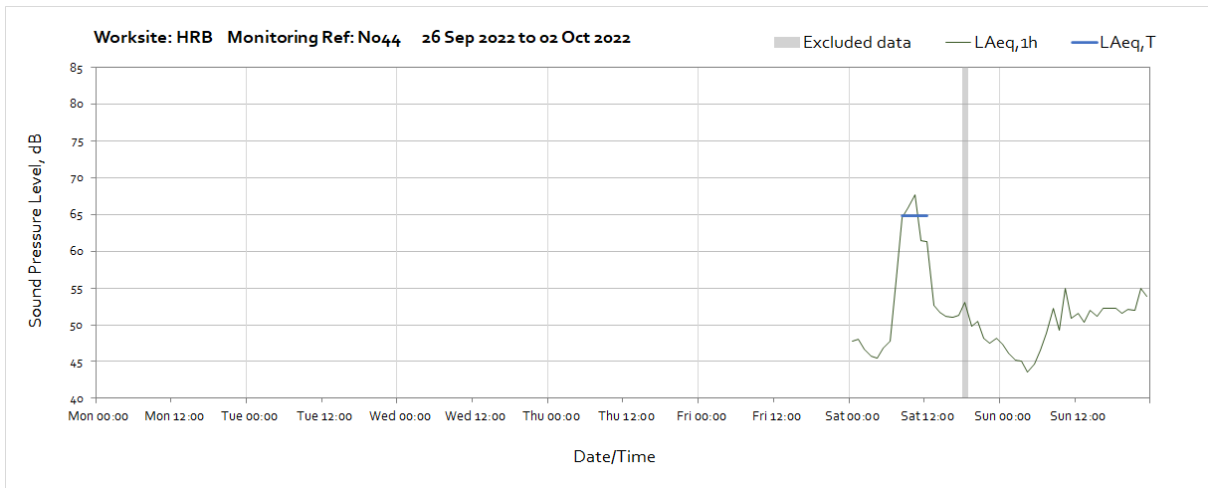
Worksite: HRB – Monitoring Ref: N026a

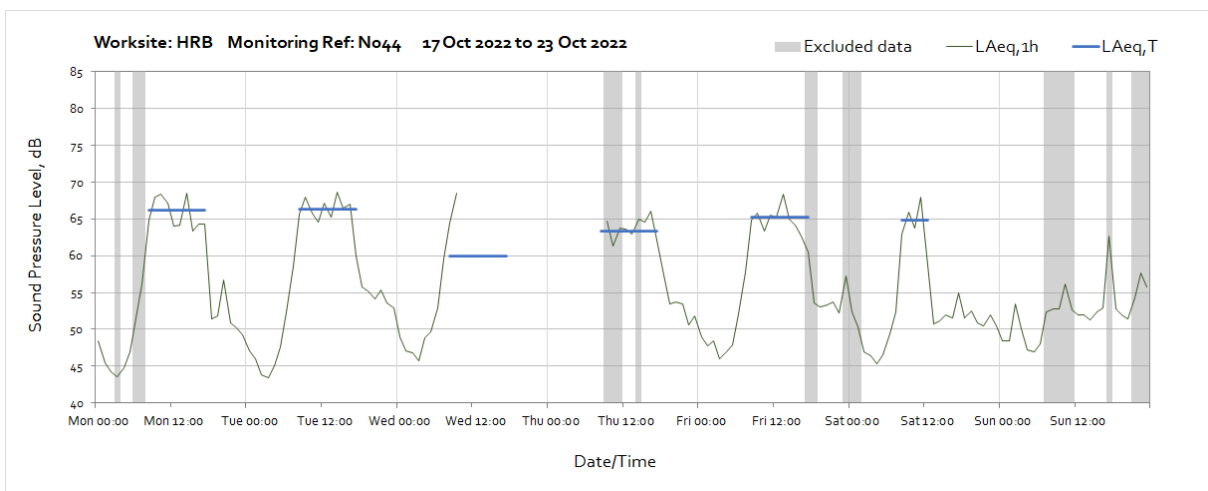
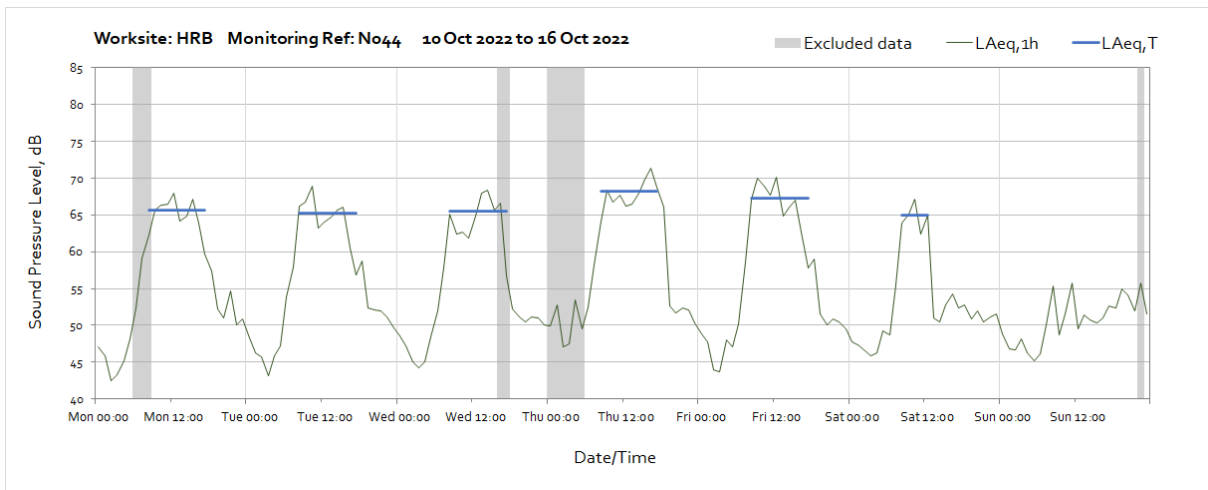
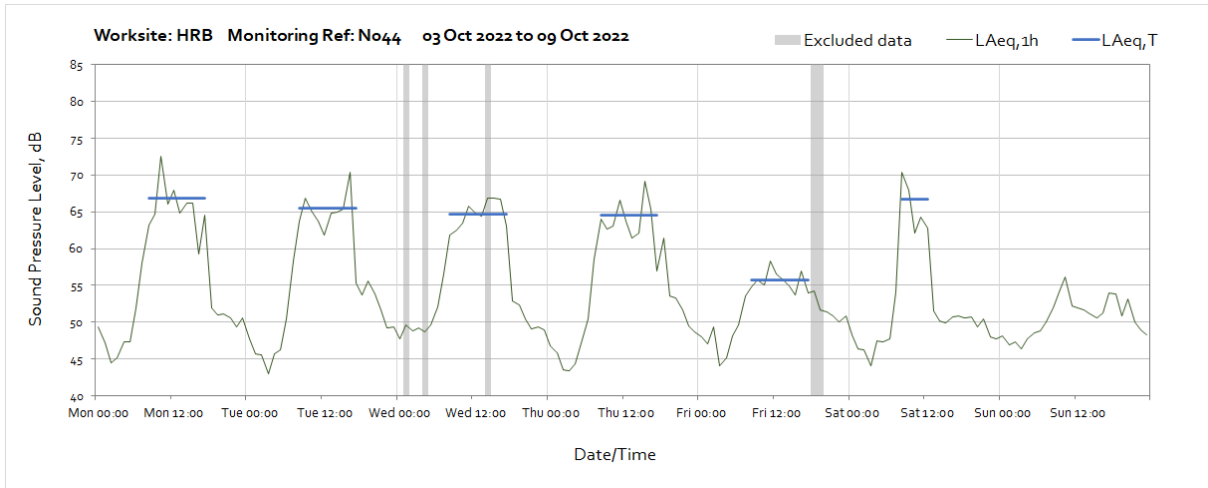




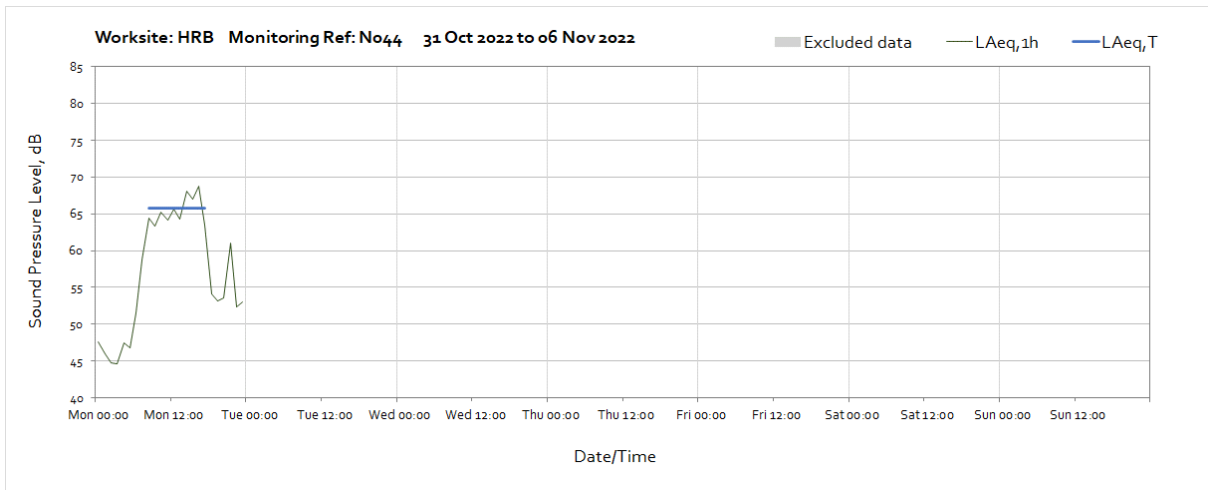
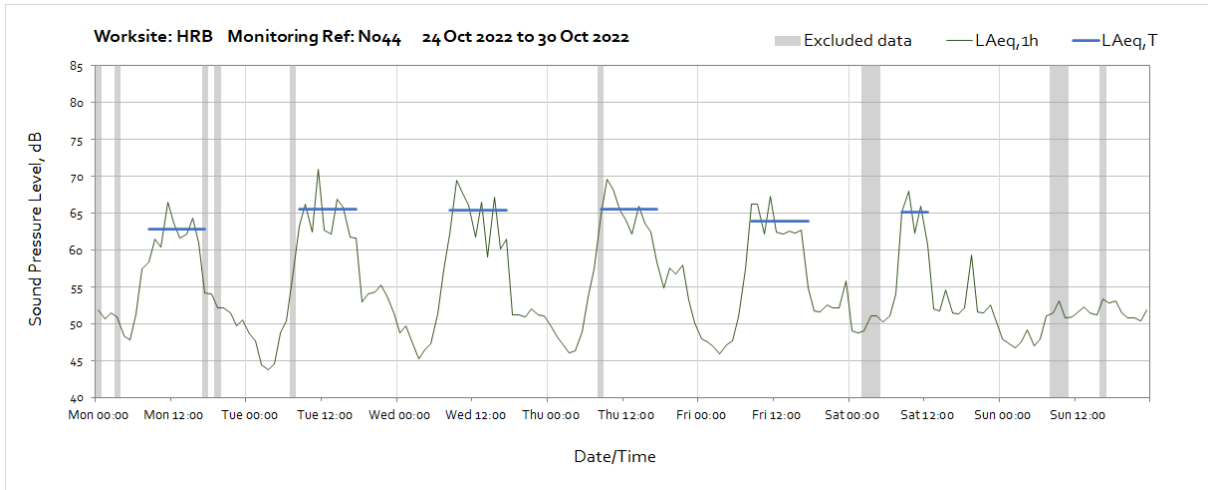


Worksite: HRB – Monitoring Ref: N044

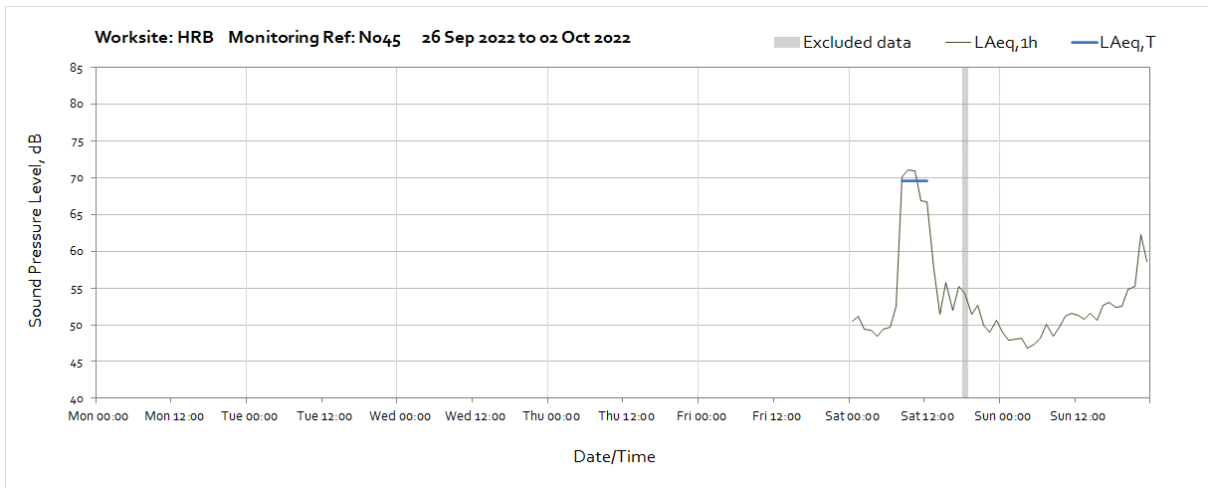


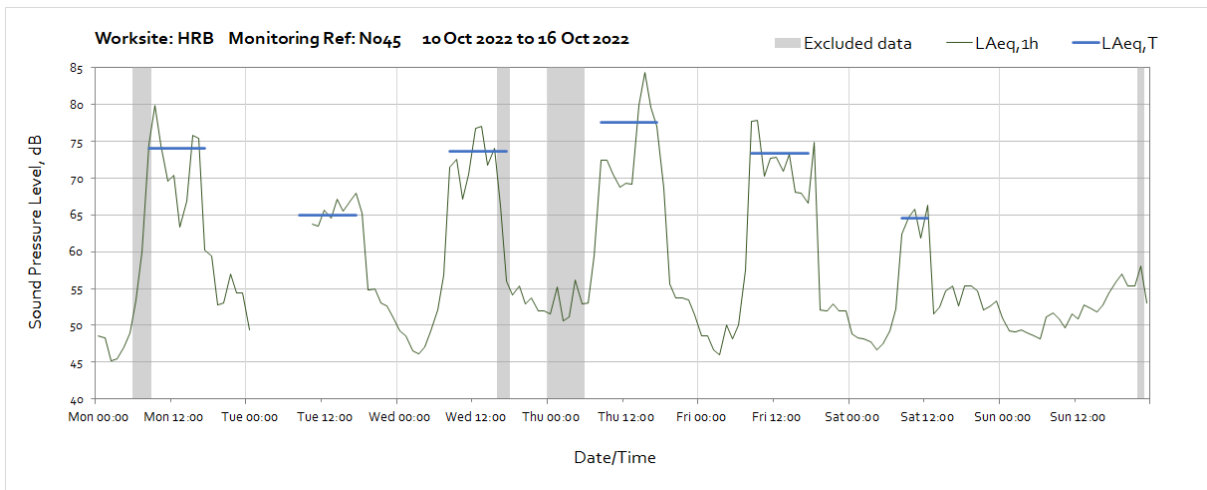
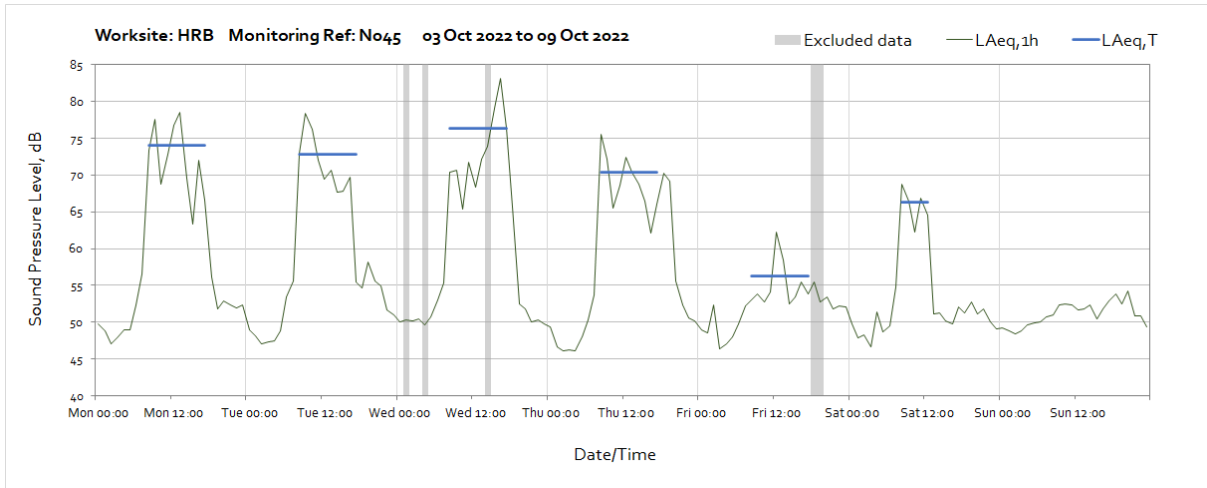


Note: Missing data between 11:00 on Wednesday 19th and 09:00 on Thursday 20th October were due to loss of power at the monitoring station.

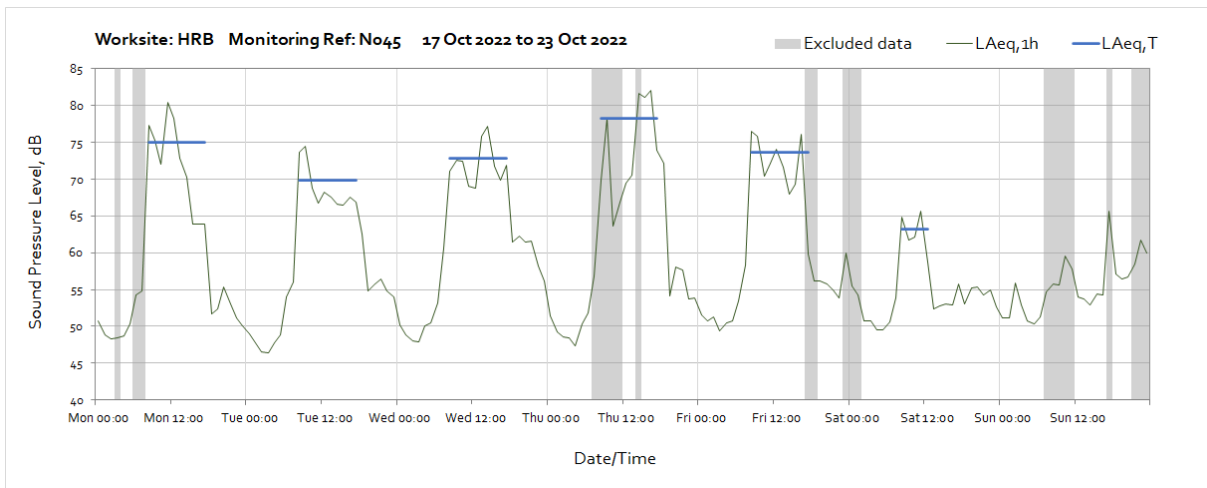


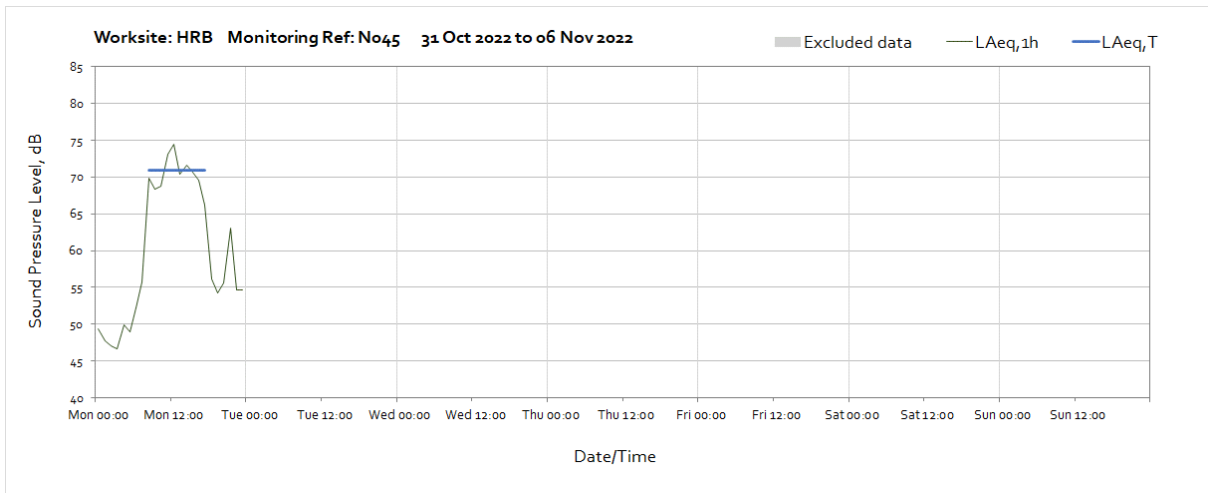
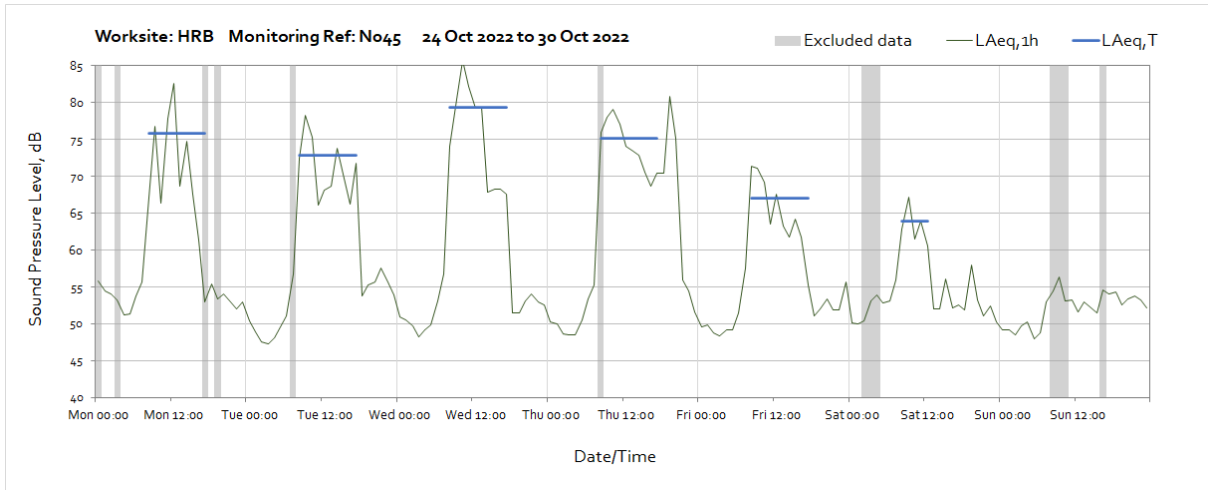
Worksite: HRB - Monitoring Ref: N045



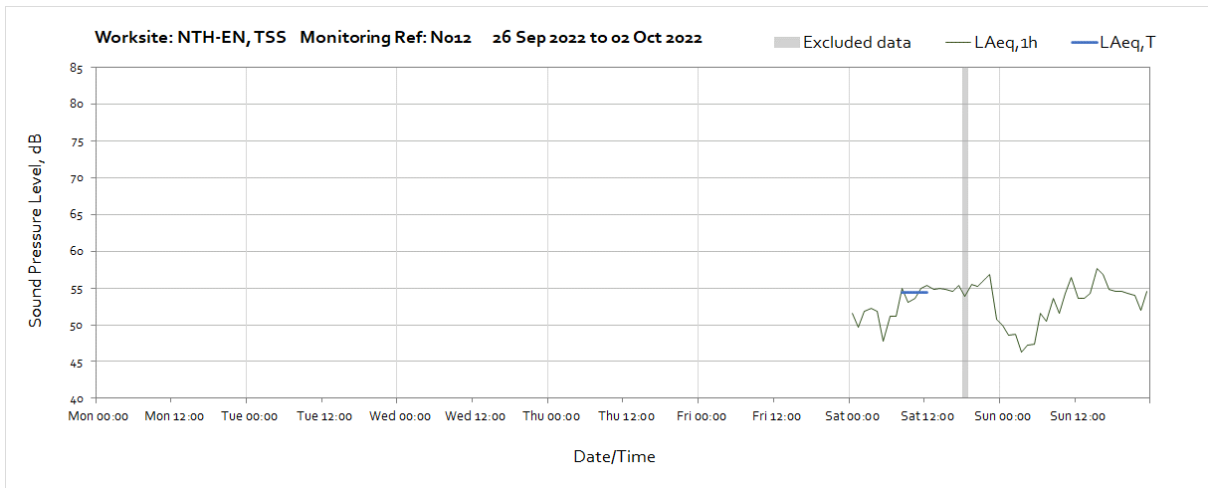


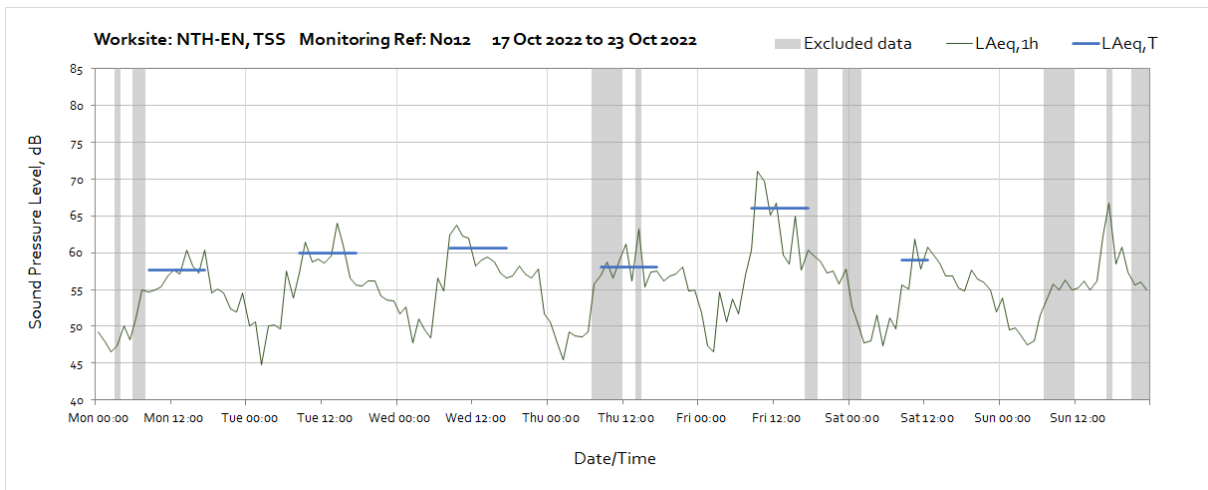
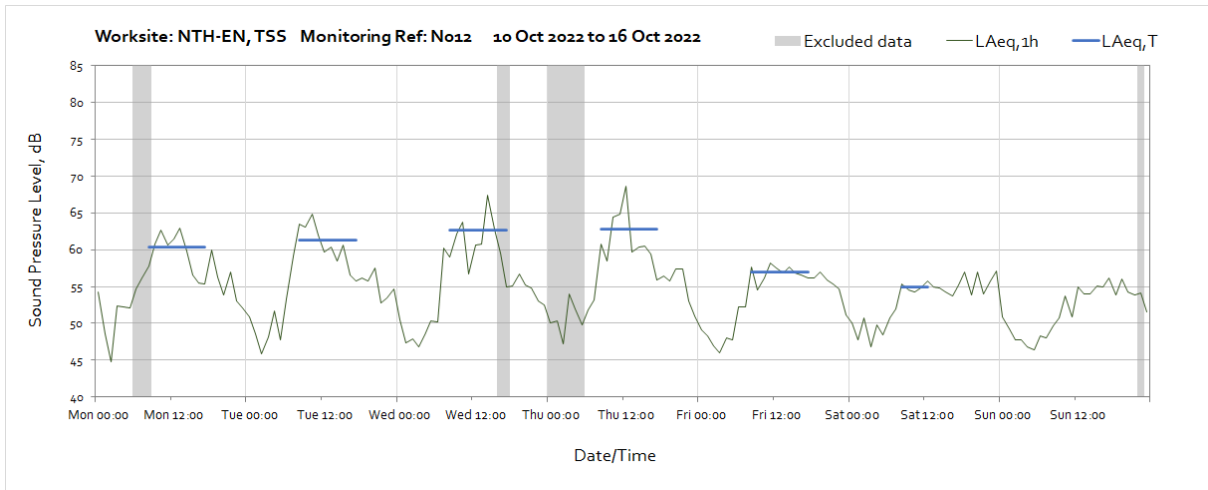
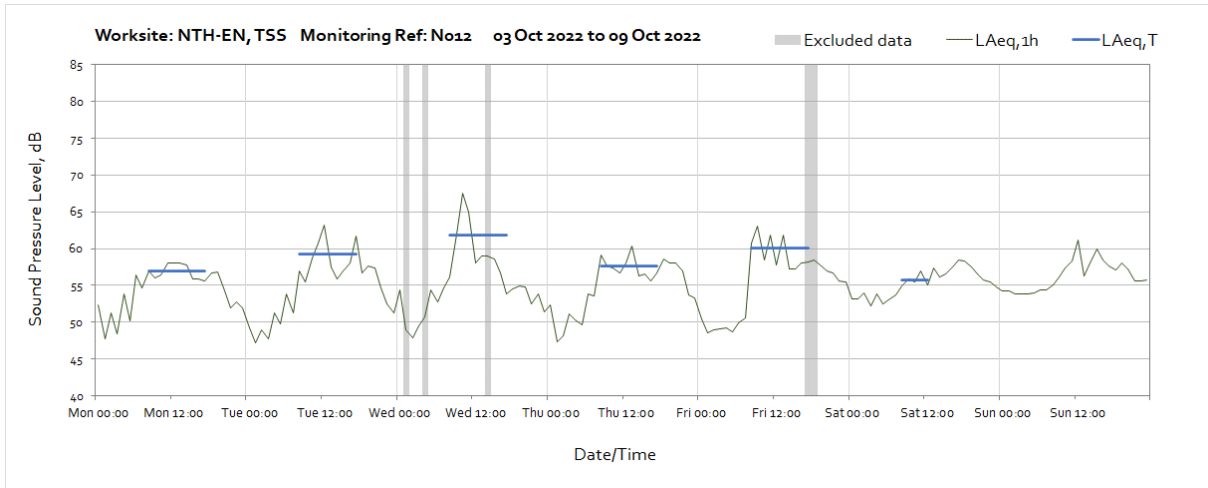
Note: Missing data between 01:00 and 10:00 on Tuesday 11th October were due to loss of power at the monitoring station.

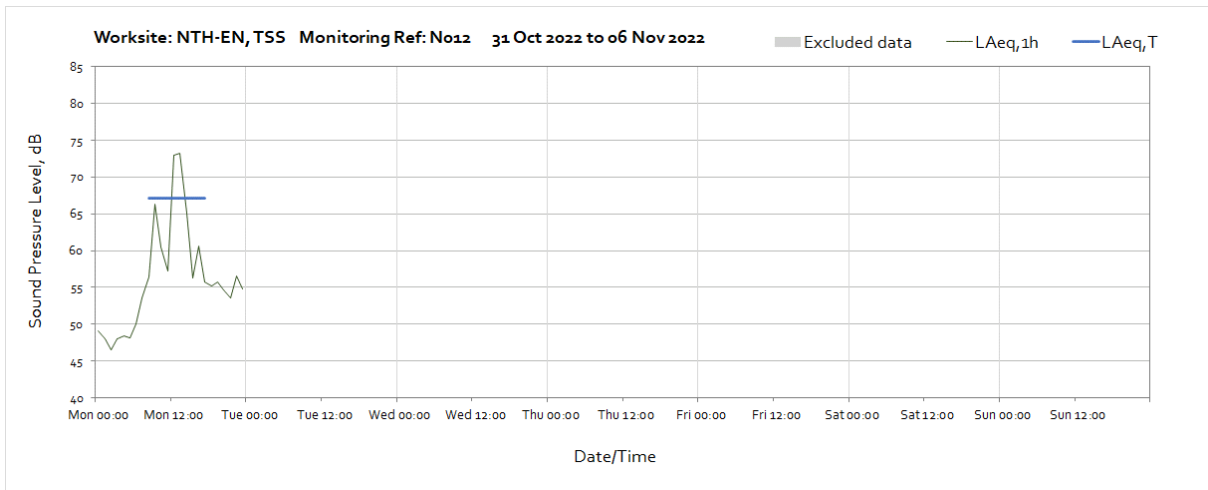
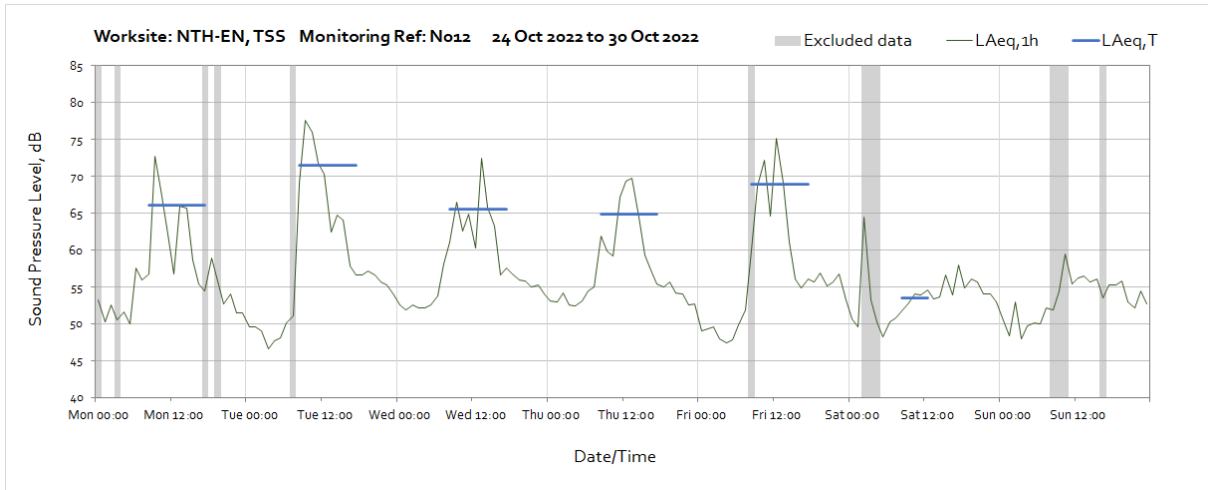




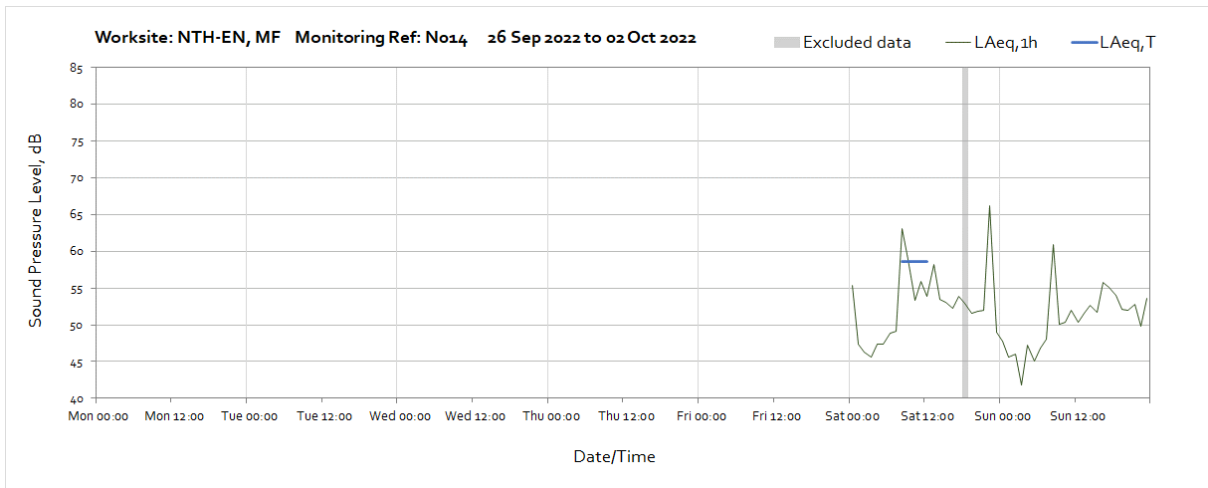
Worksite: NTH-EN, TSS - Monitoring Ref: N012

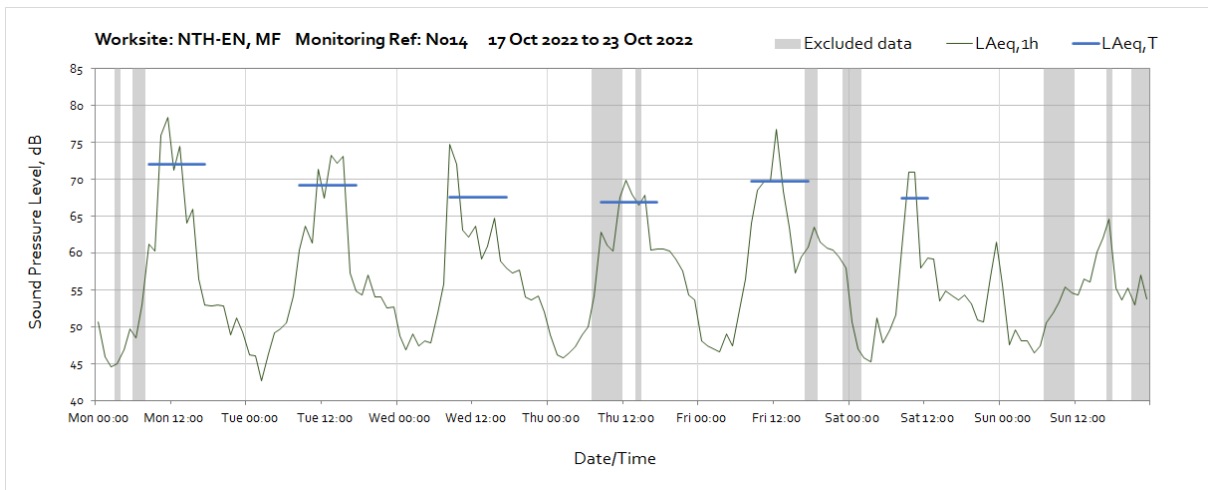
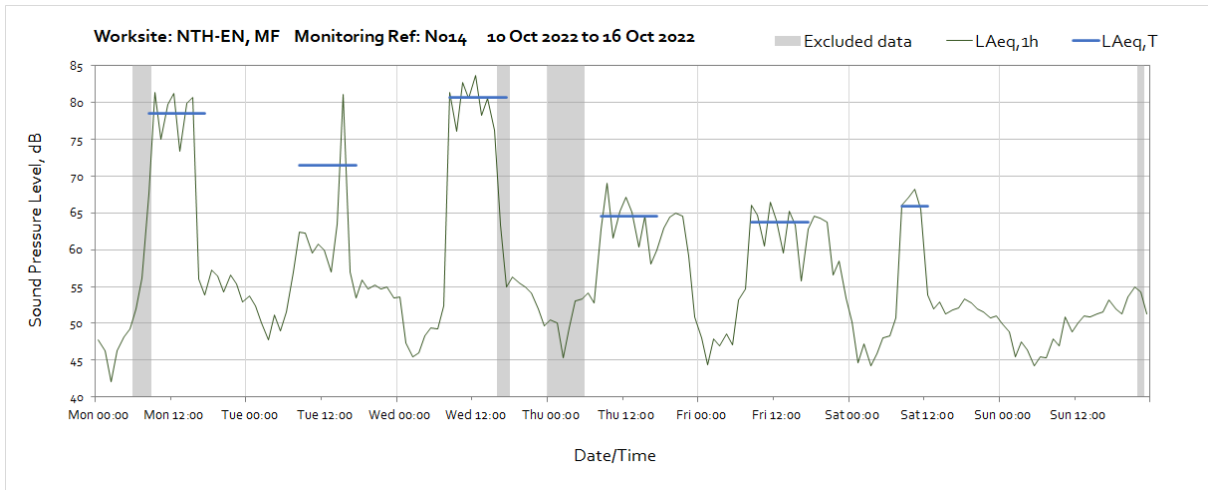
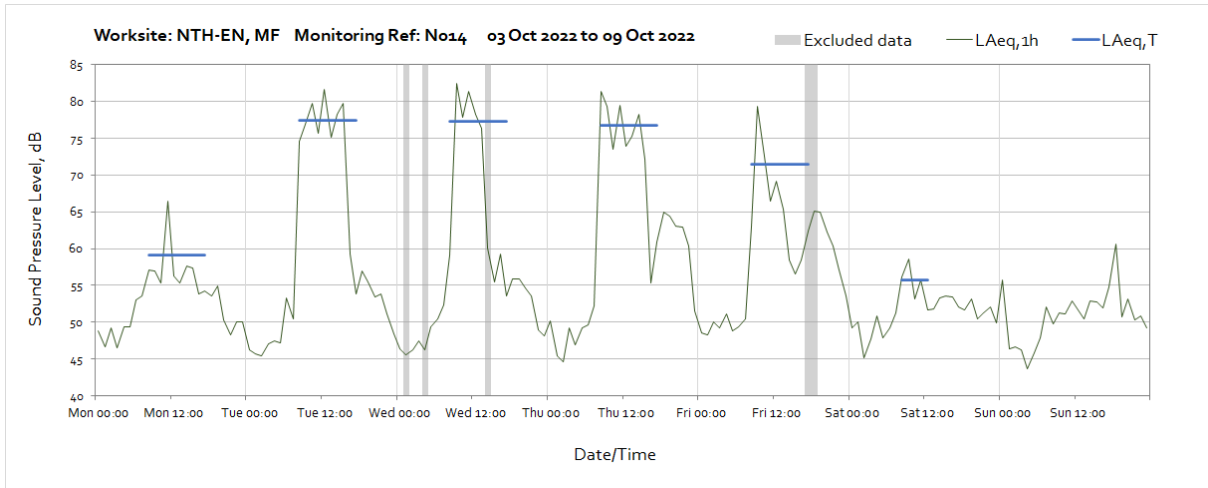


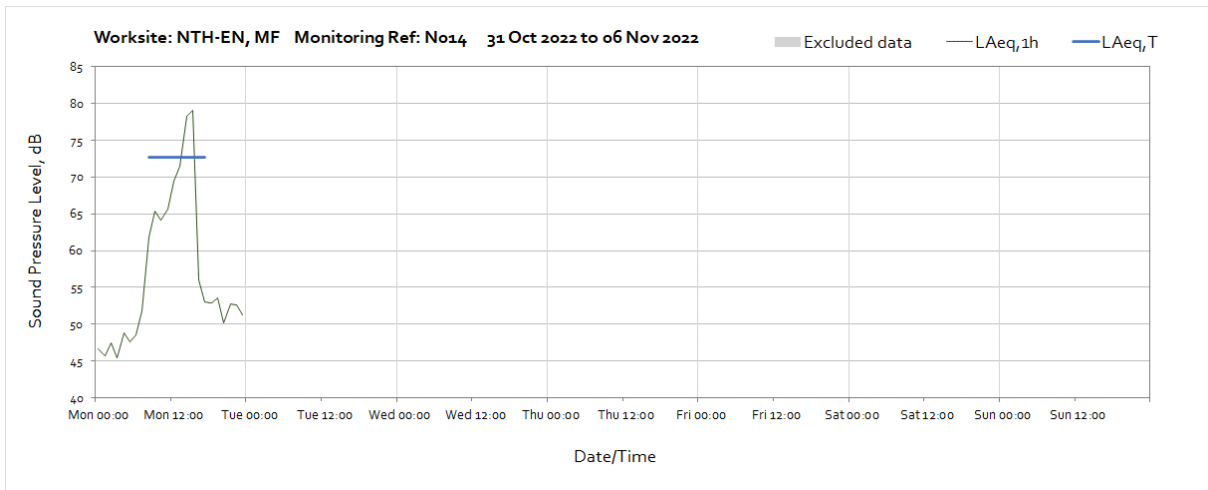
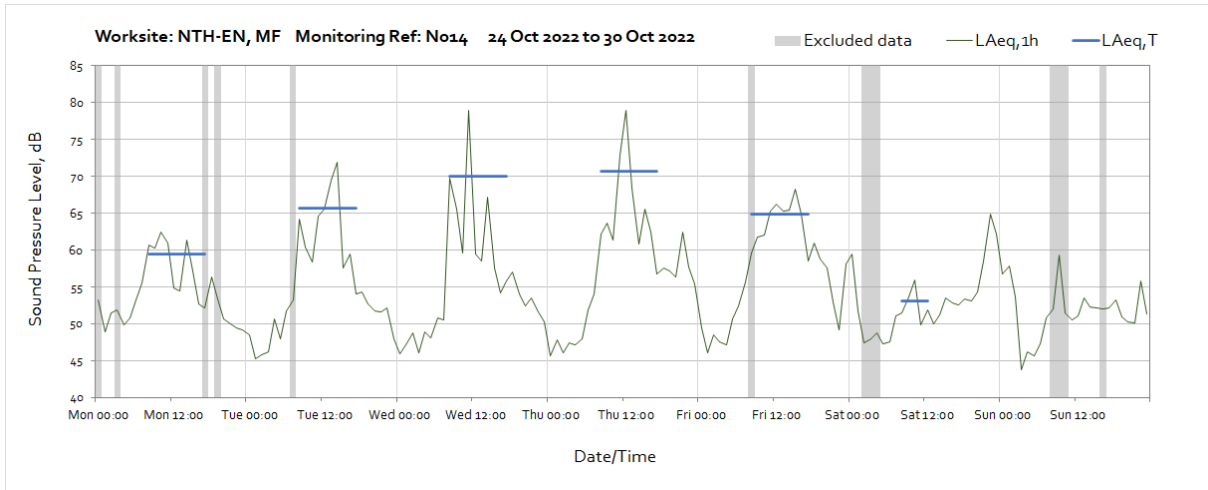




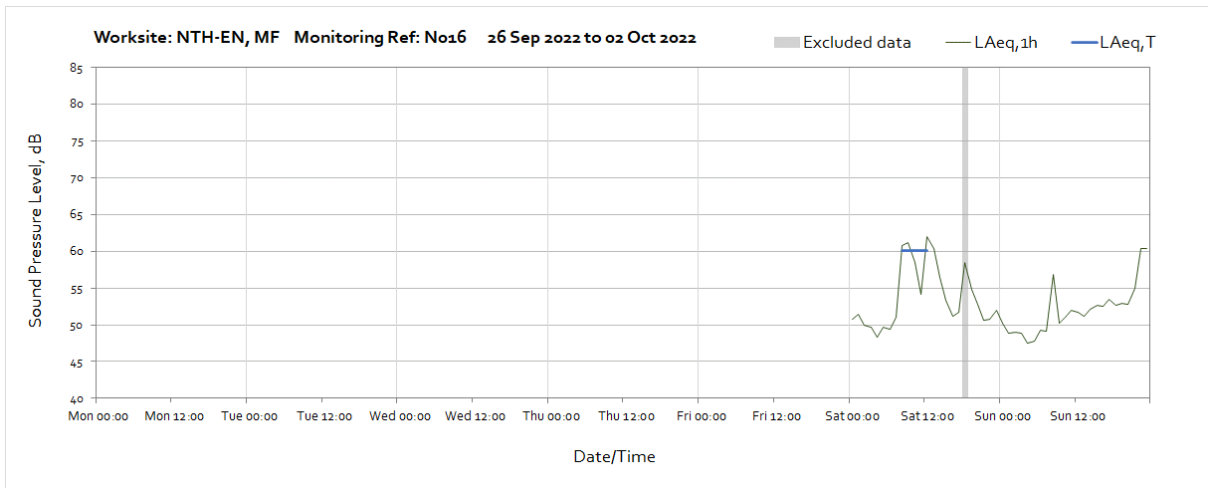
Worksite: NTH-EN, MF - Monitoring Ref: N014

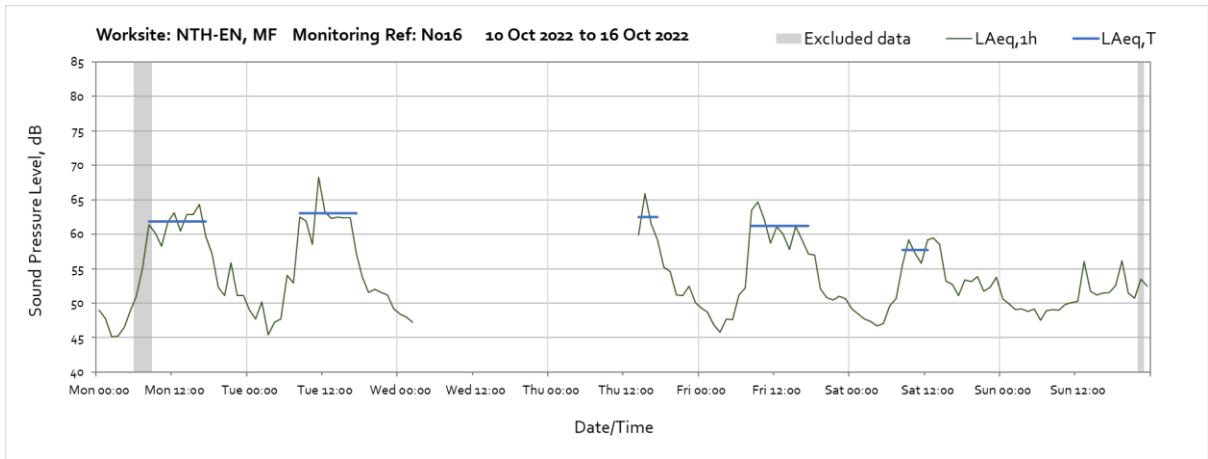
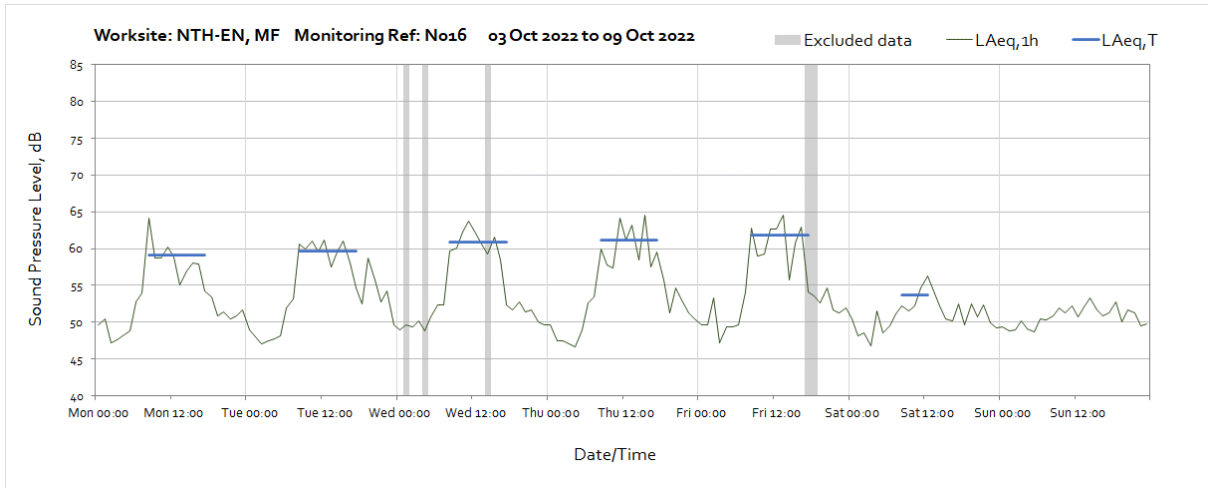




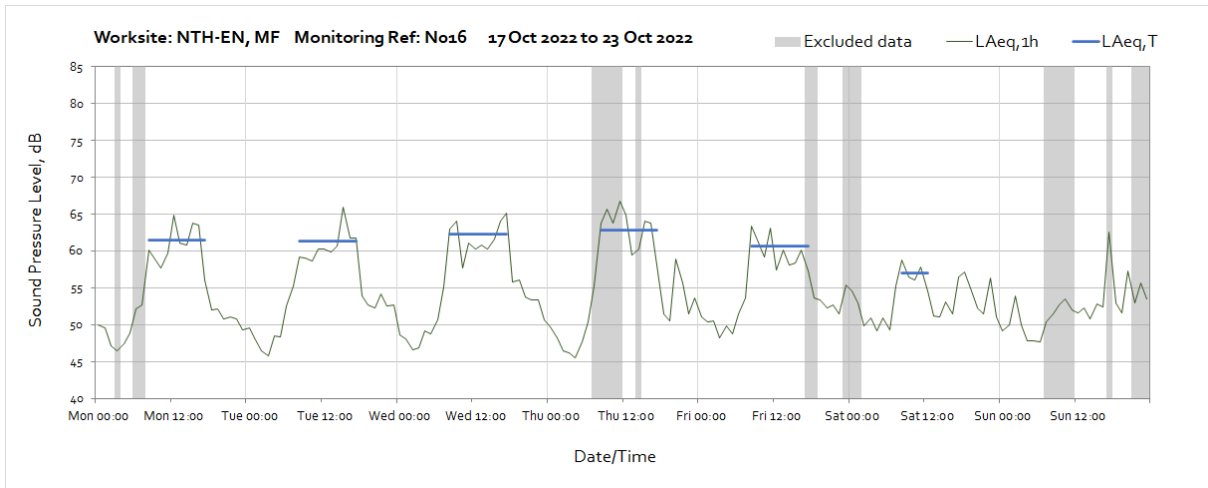


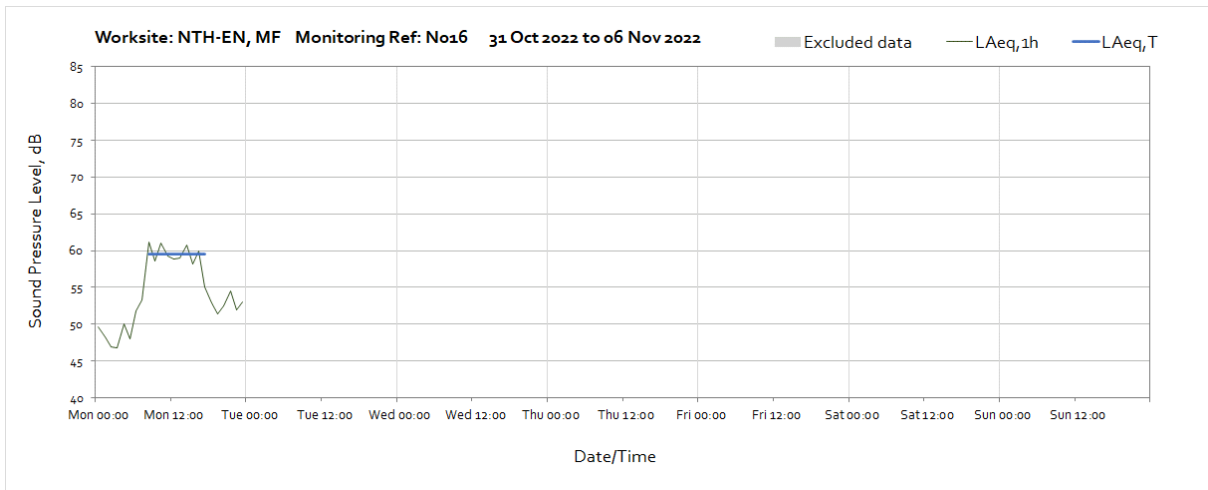
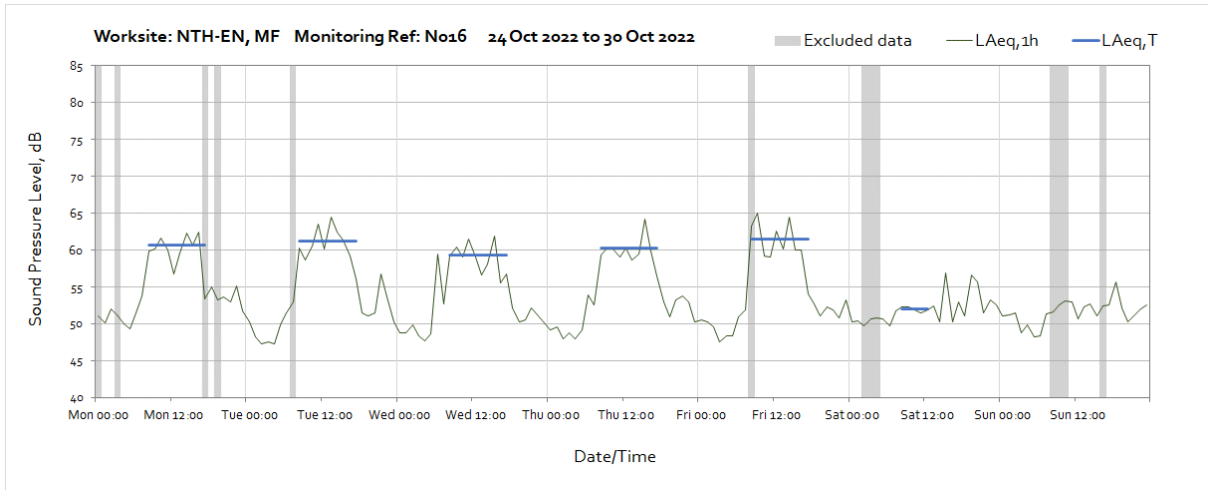
Worksite: NTH-EN, MF - Monitoring Ref: N016



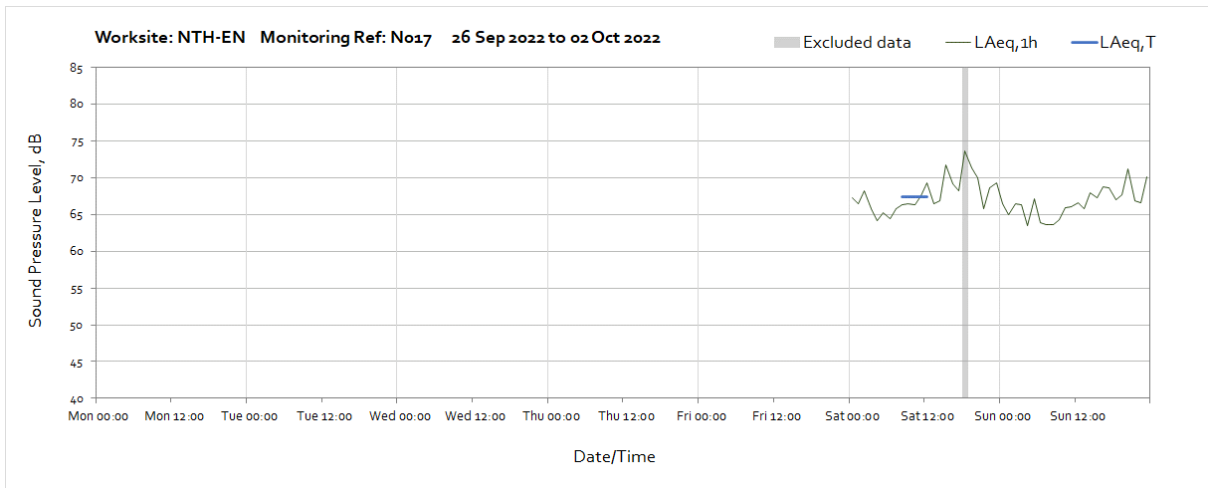


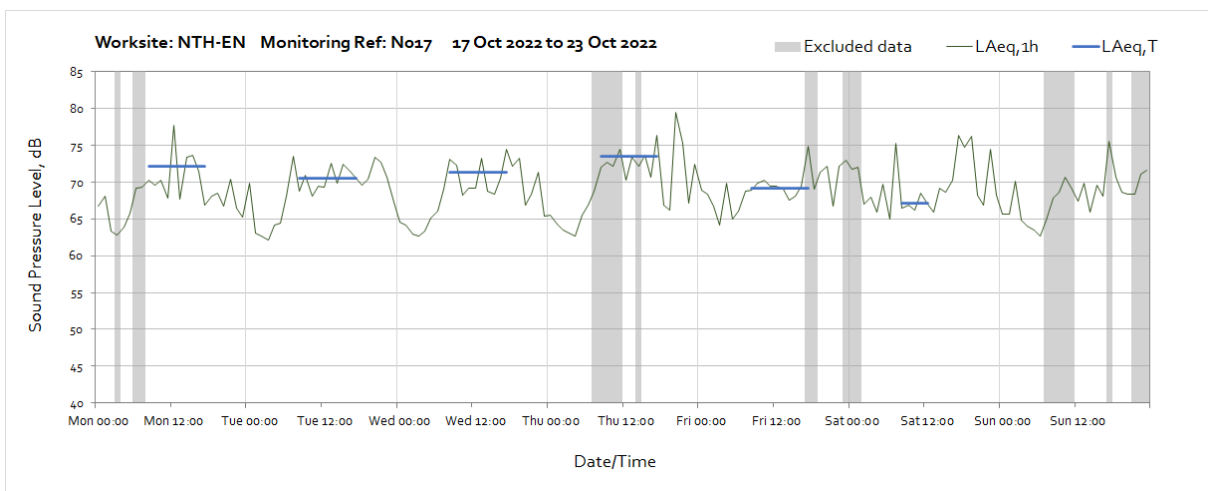
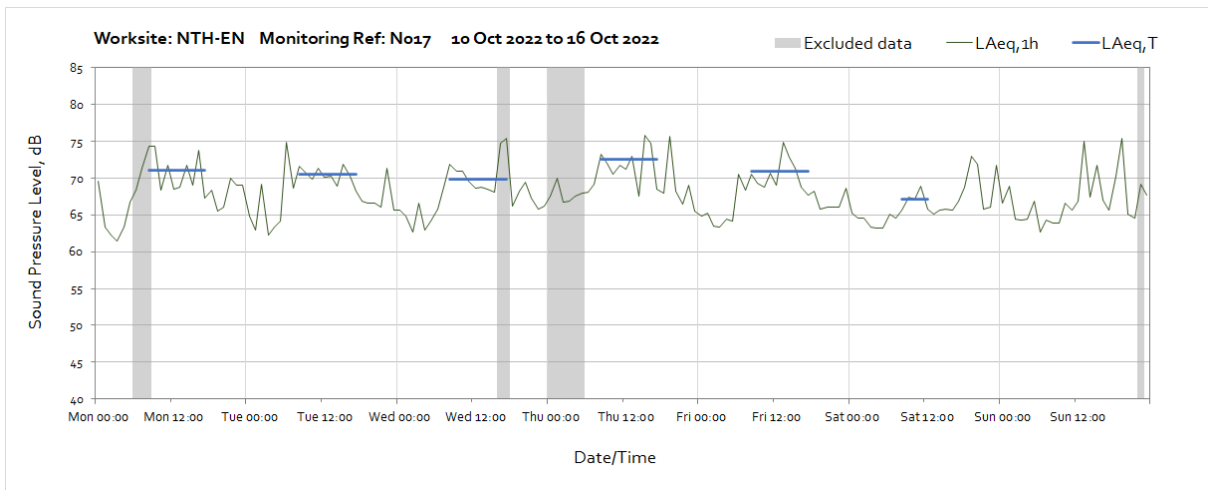
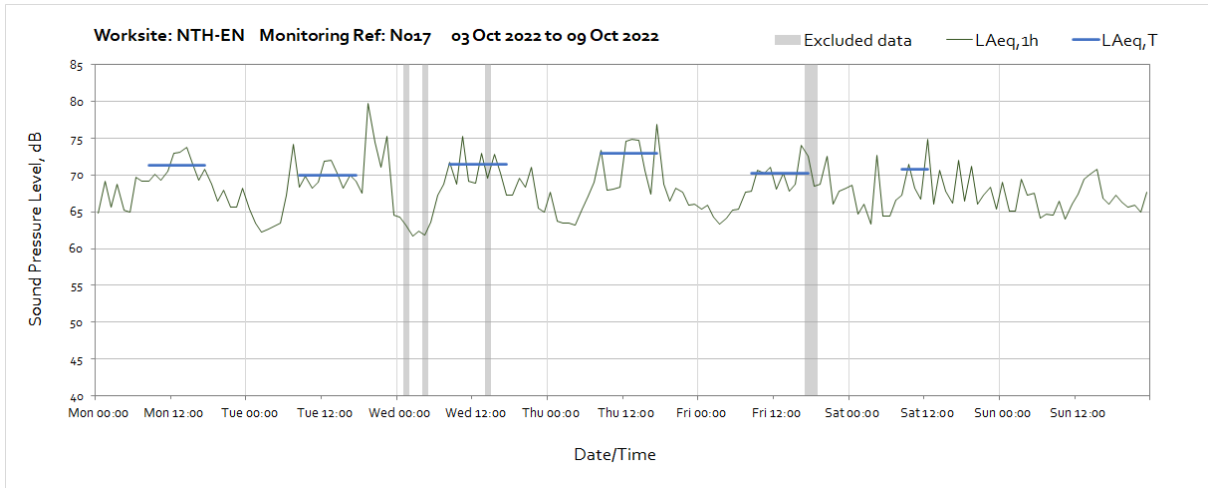
Note: Missing data between 03:00 on Wednesday 12th and 14:00 on Thursday 13th October were due to loss of power at the monitoring station.

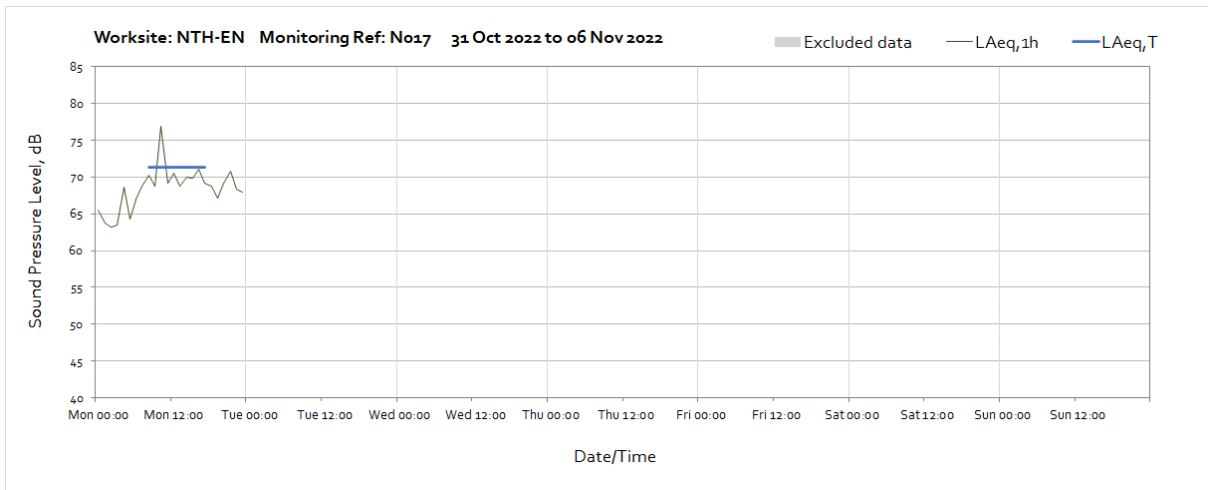
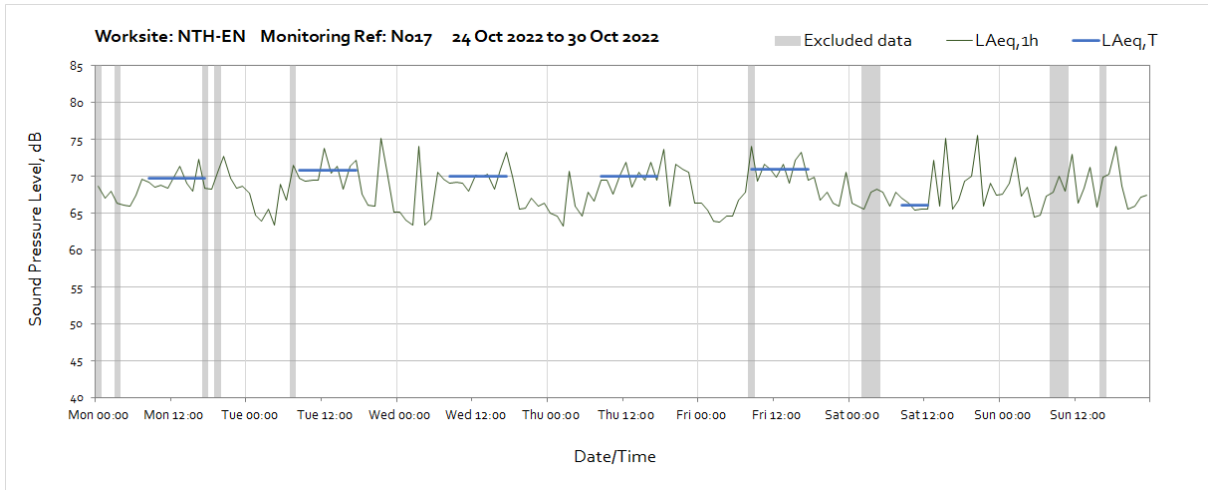




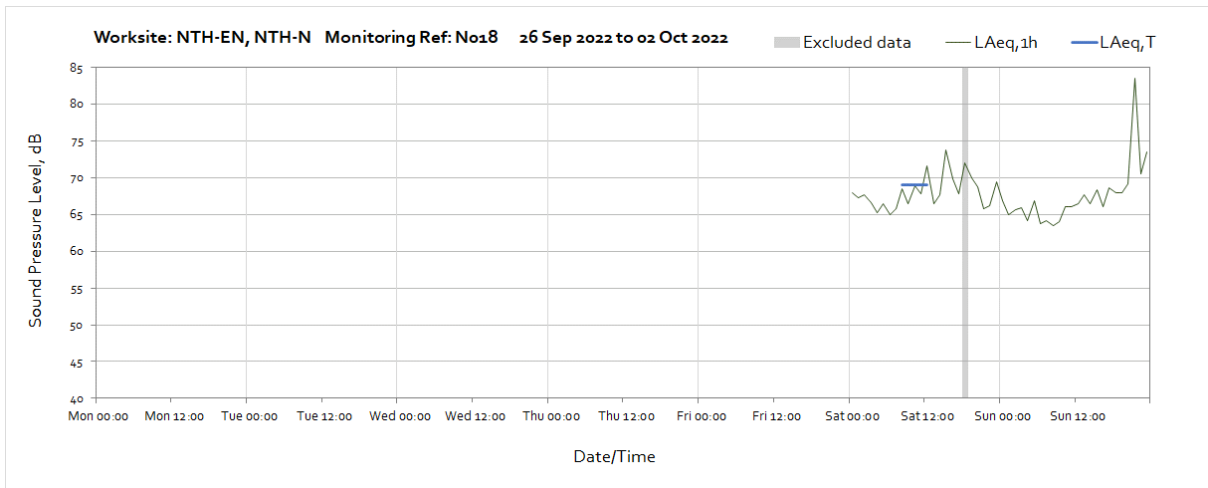
Worksite: NTH-EN - Monitoring Ref: N017

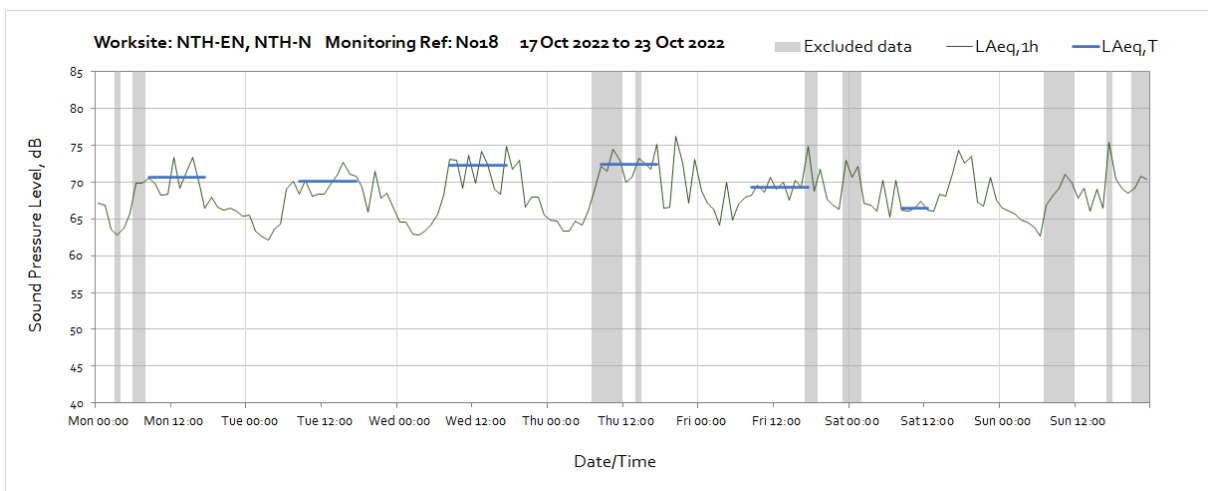
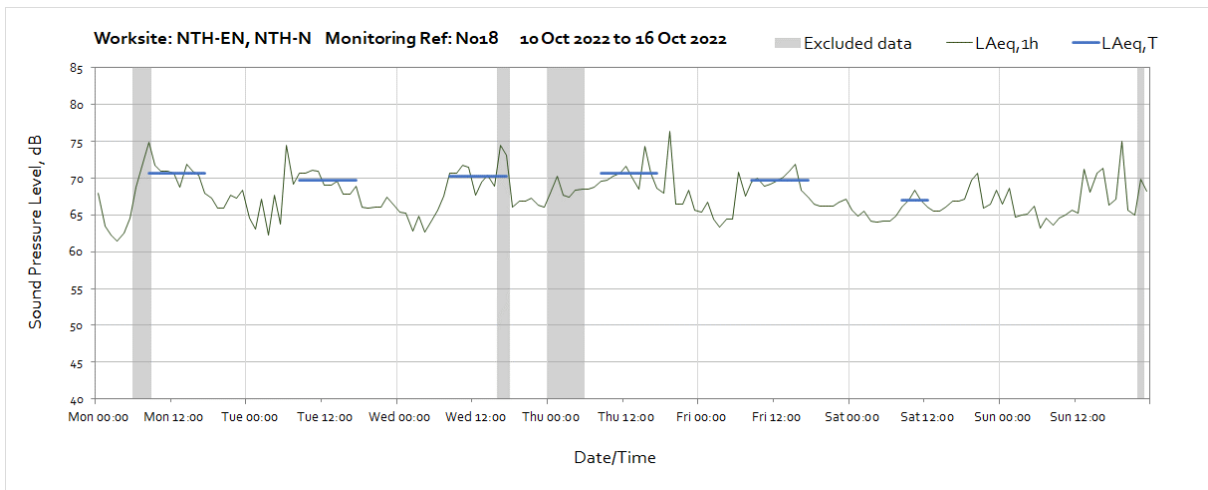
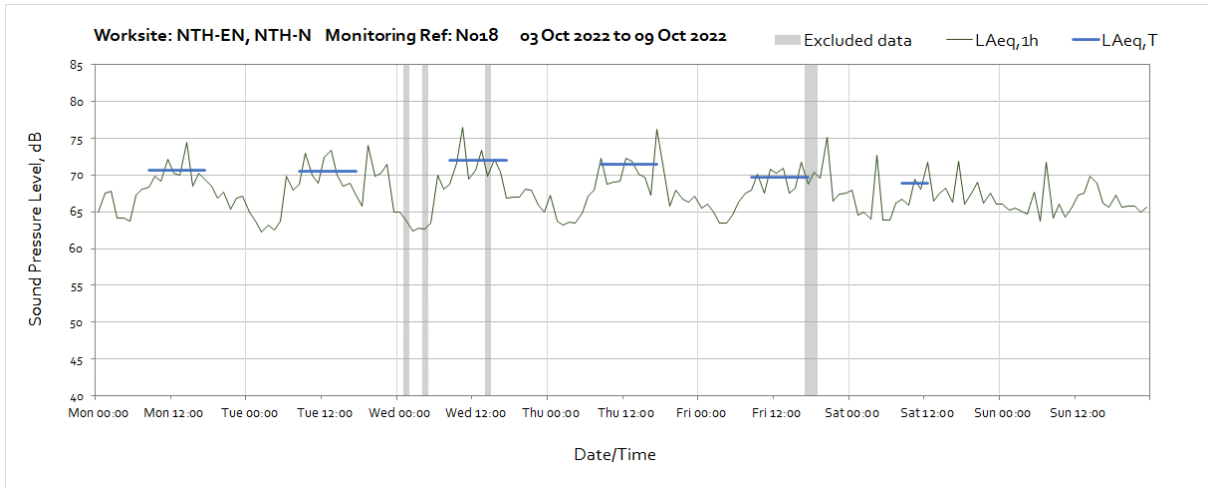


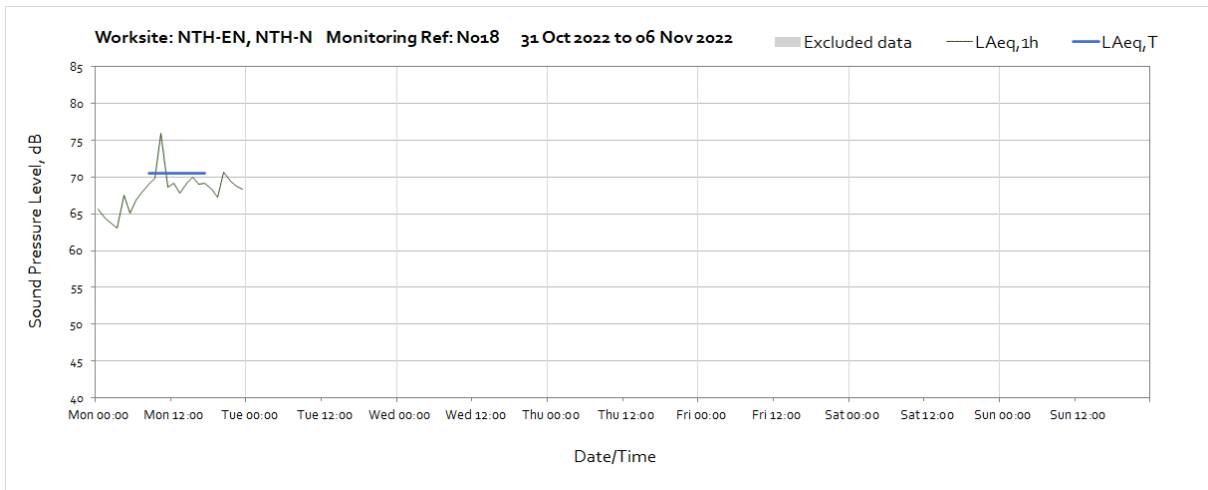
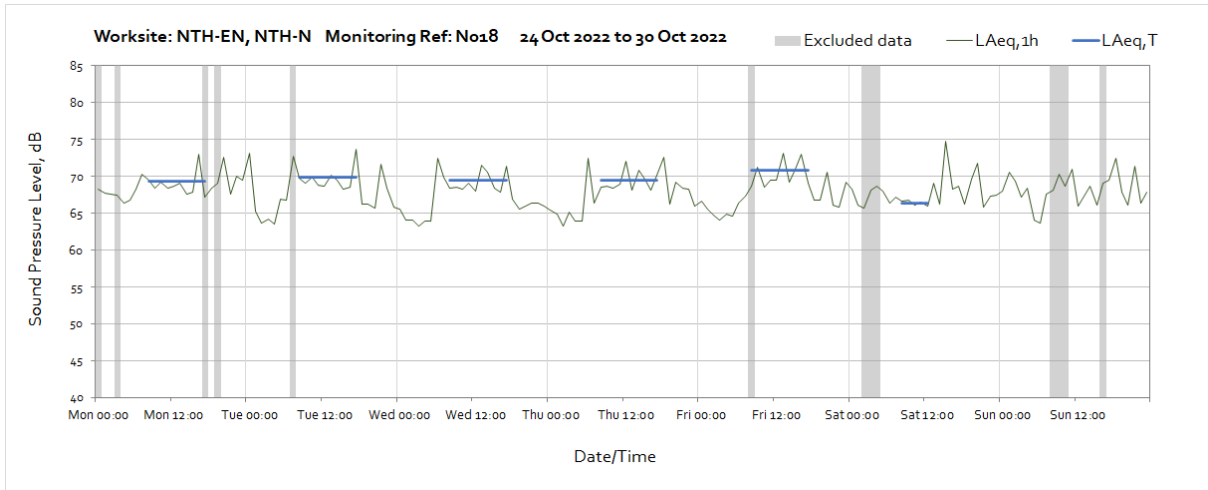




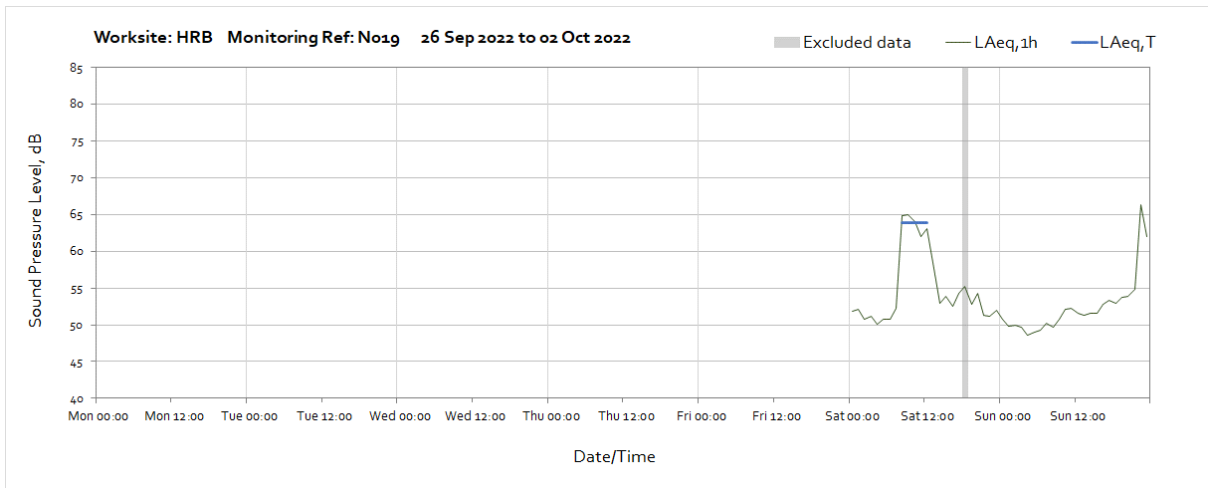
Worksite: NTH-EN, NTH-N - Monitoring Ref: N018

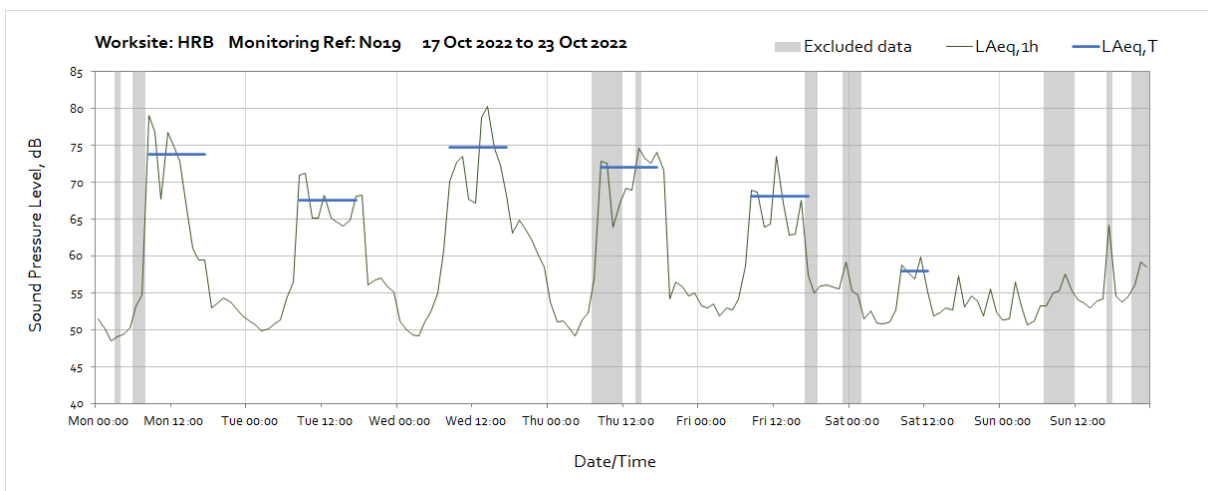
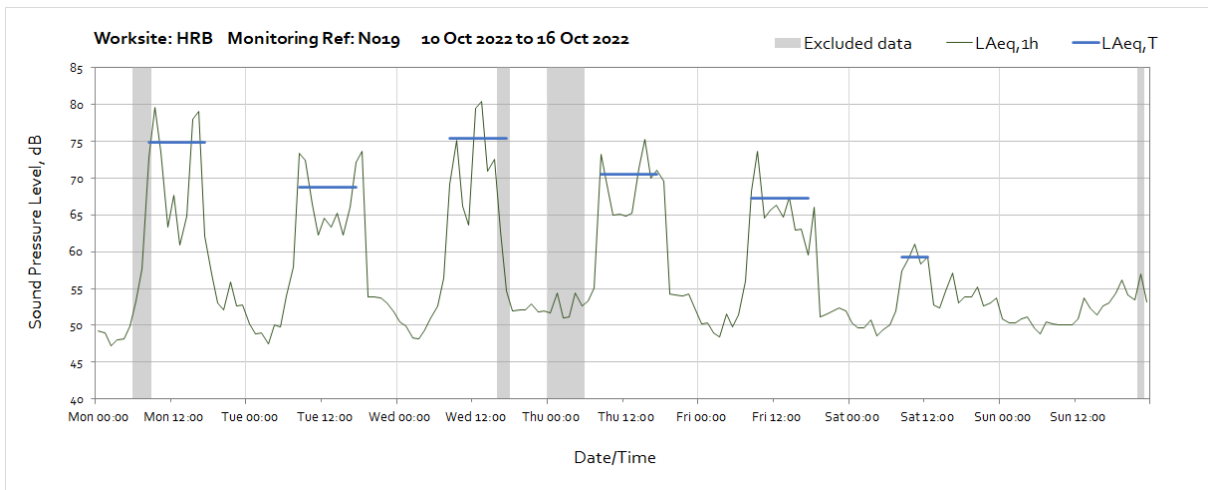
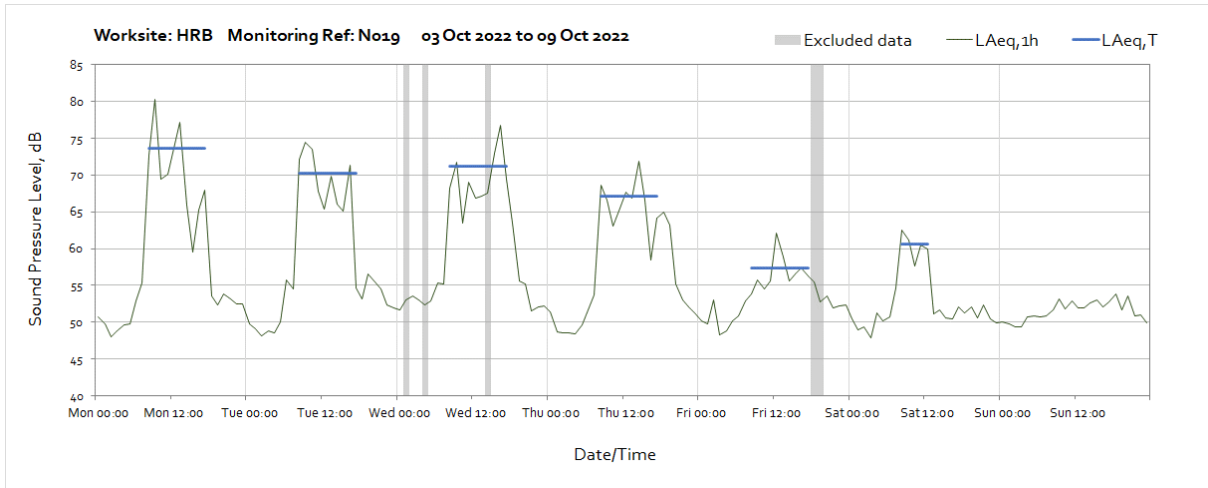


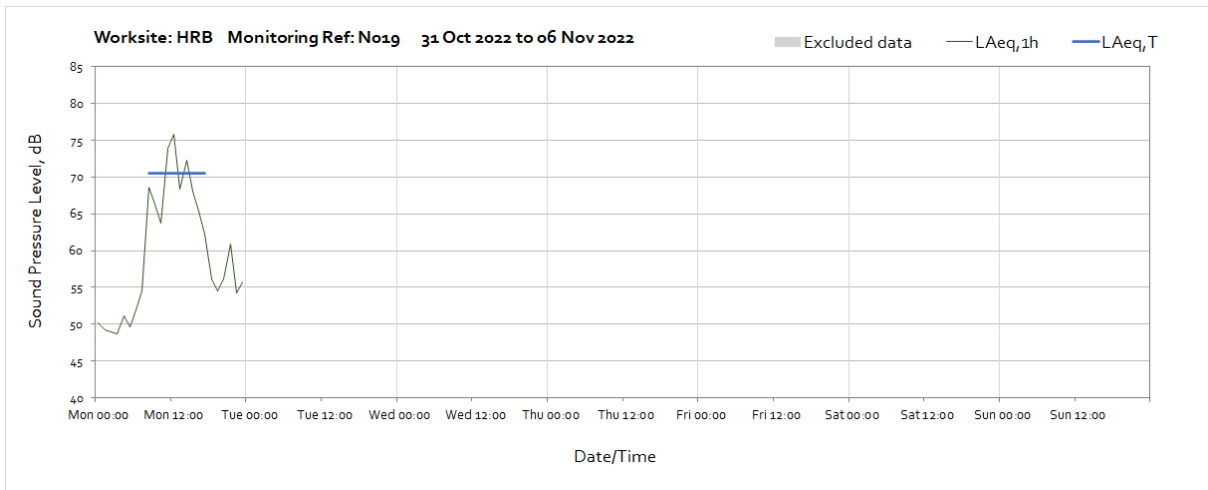
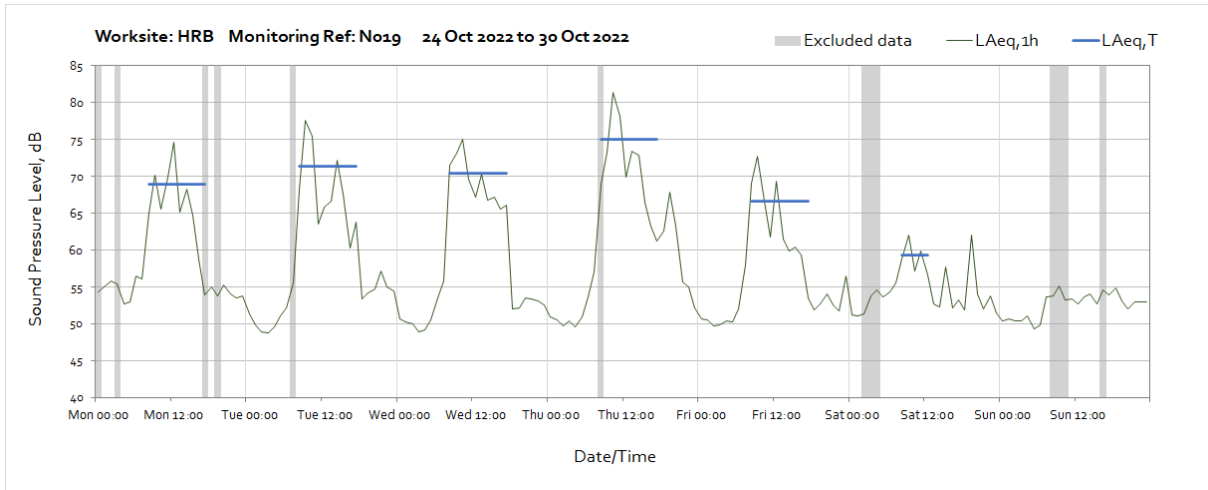




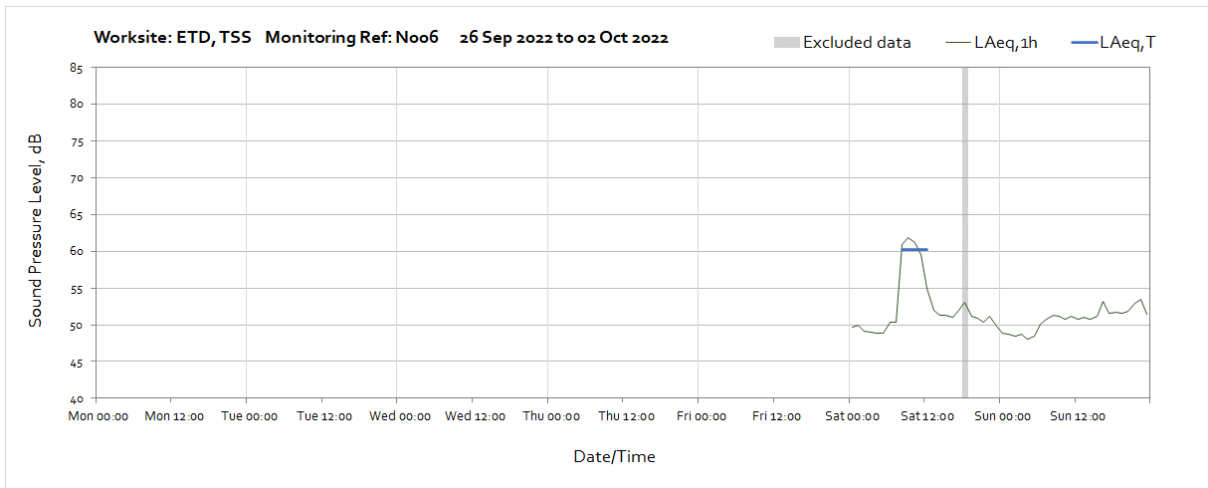
Worksite: NTH-EN - Monitoring Ref: N019

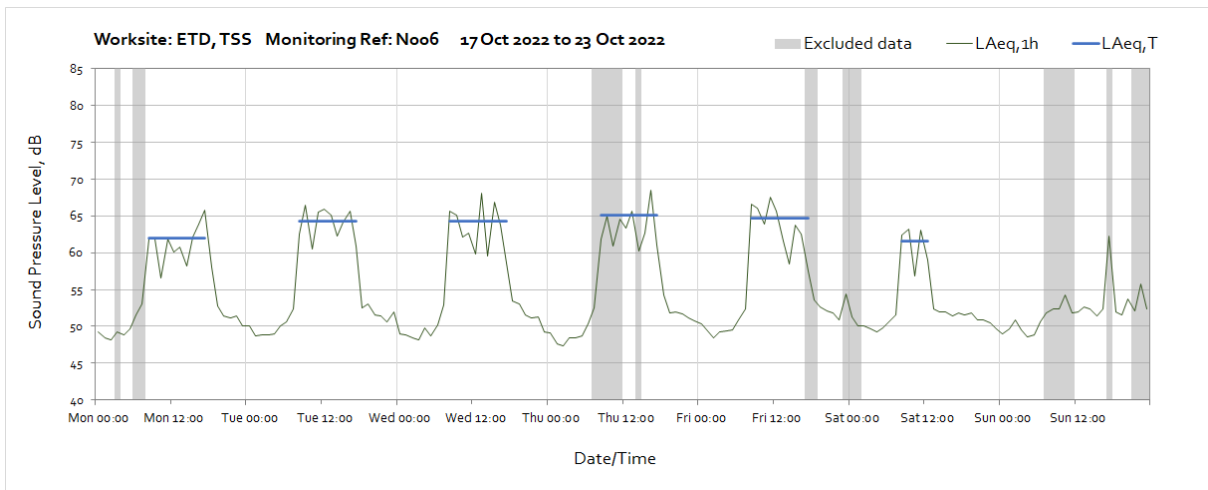
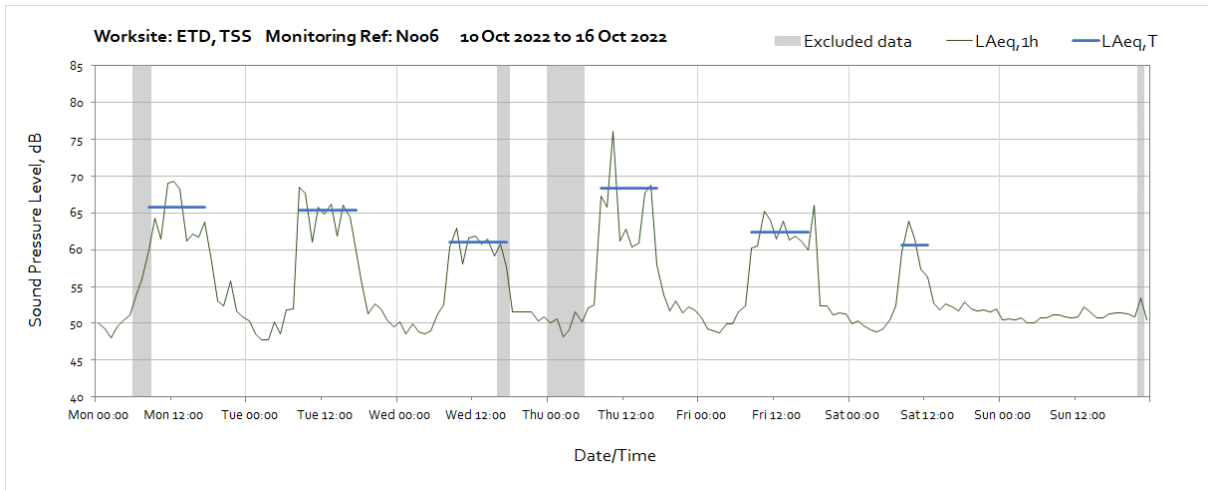
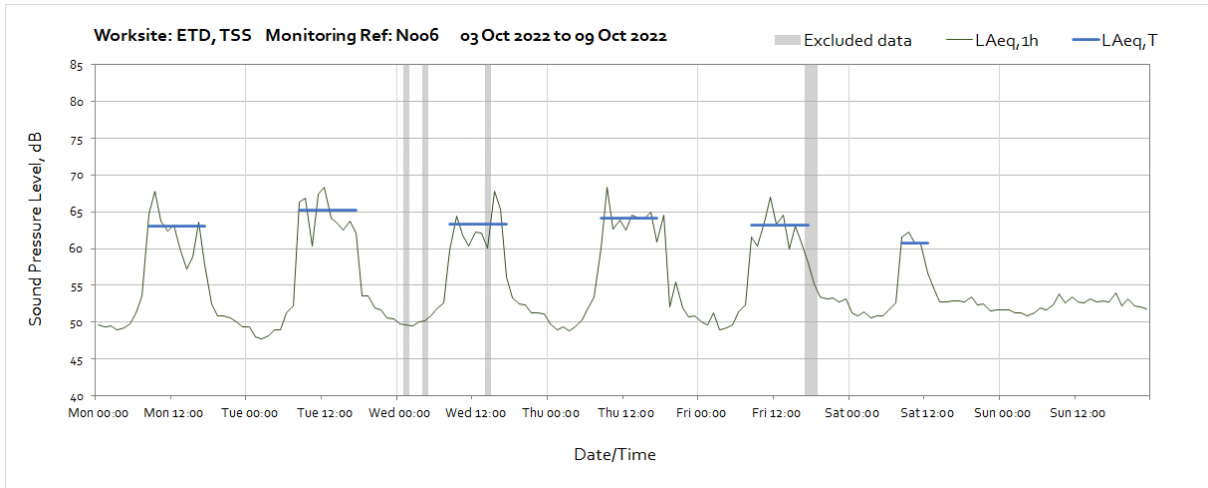


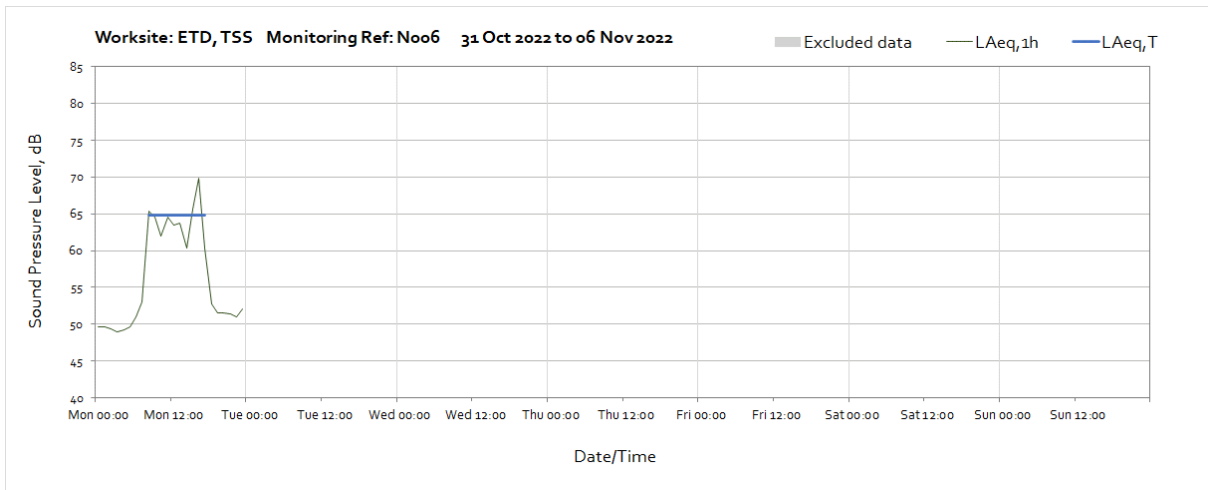
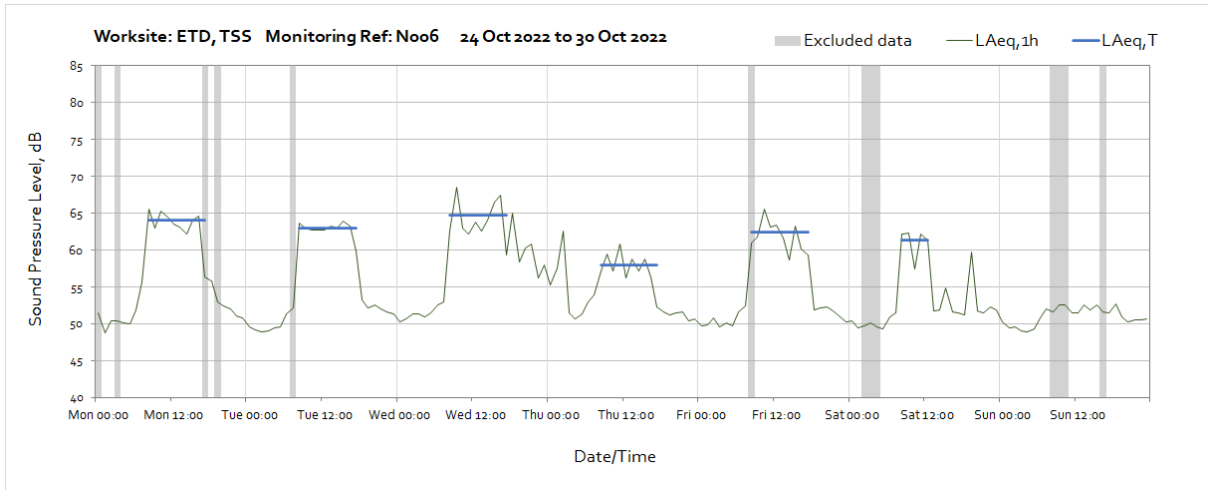




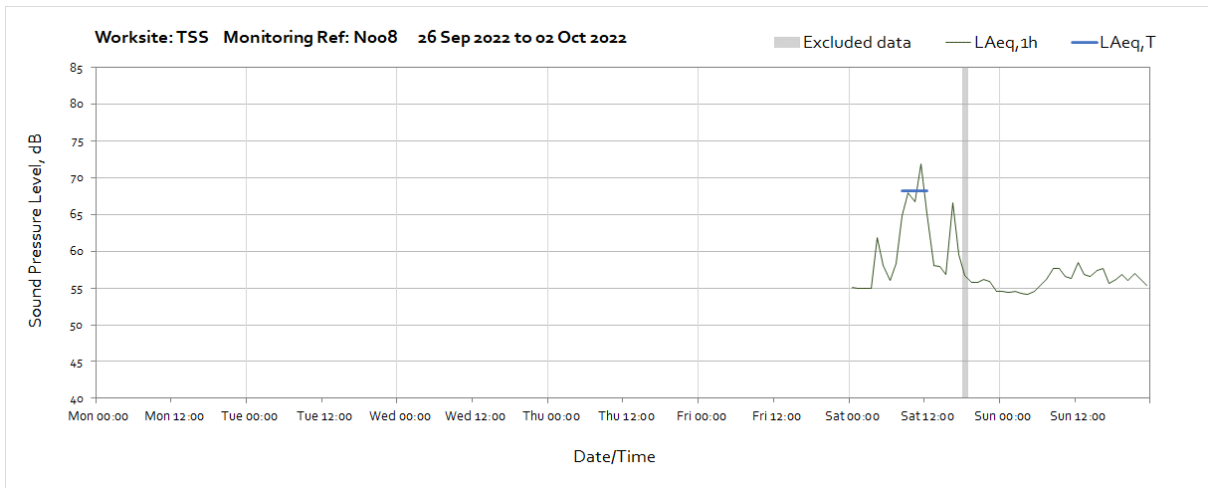
Worksite: ETD, TSS - Monitoring Ref: N006

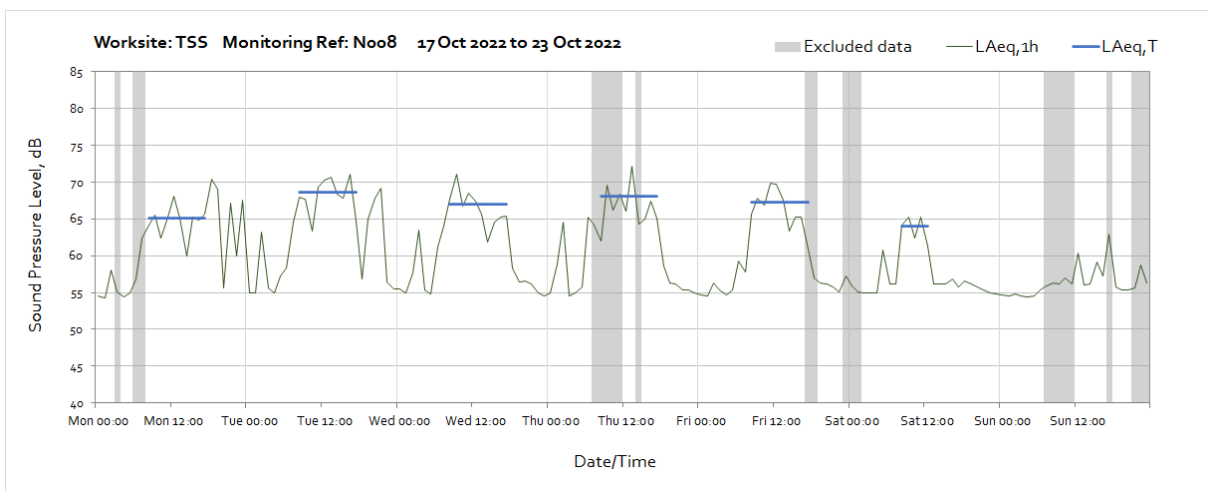
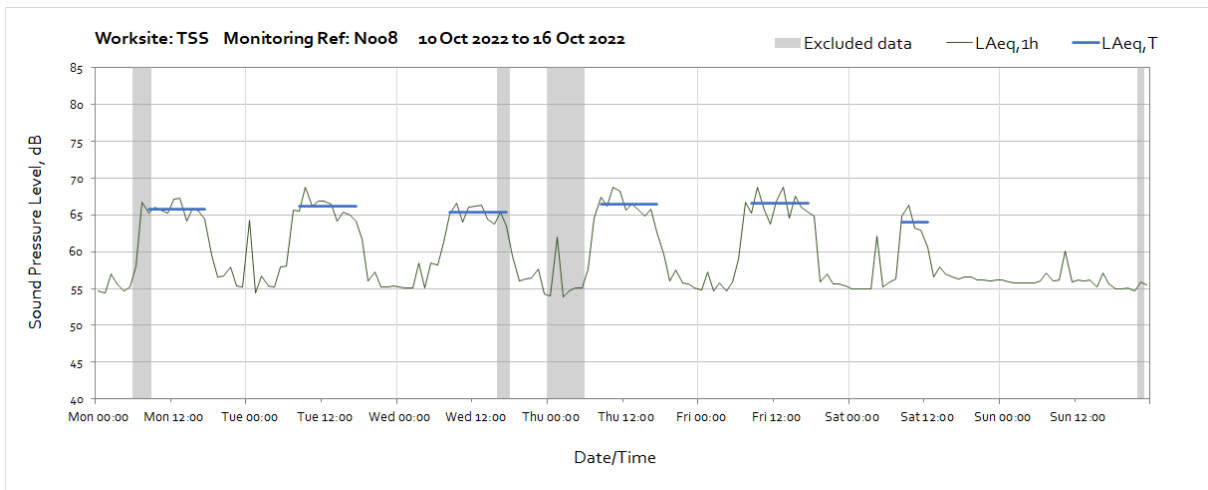
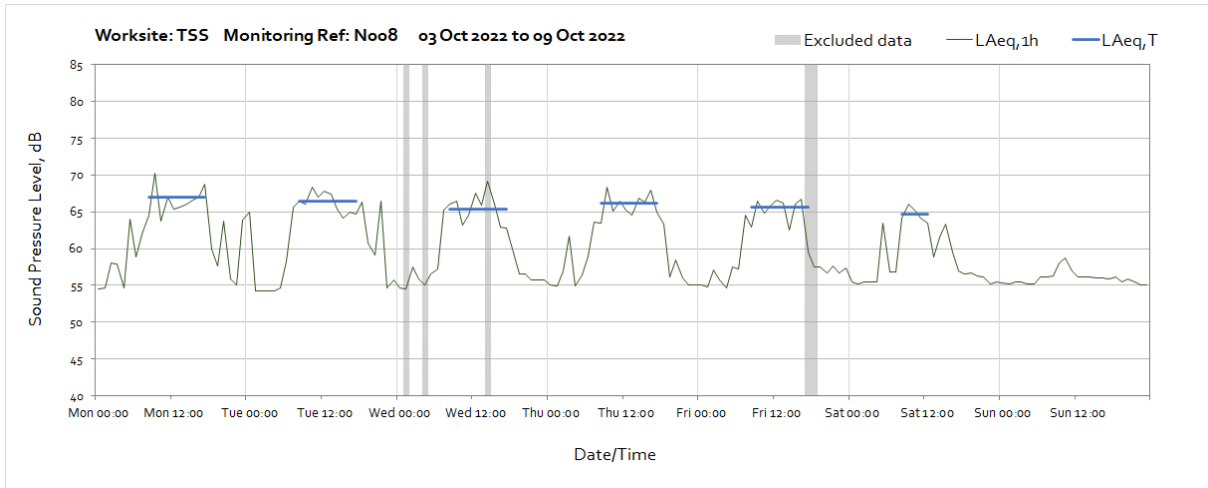


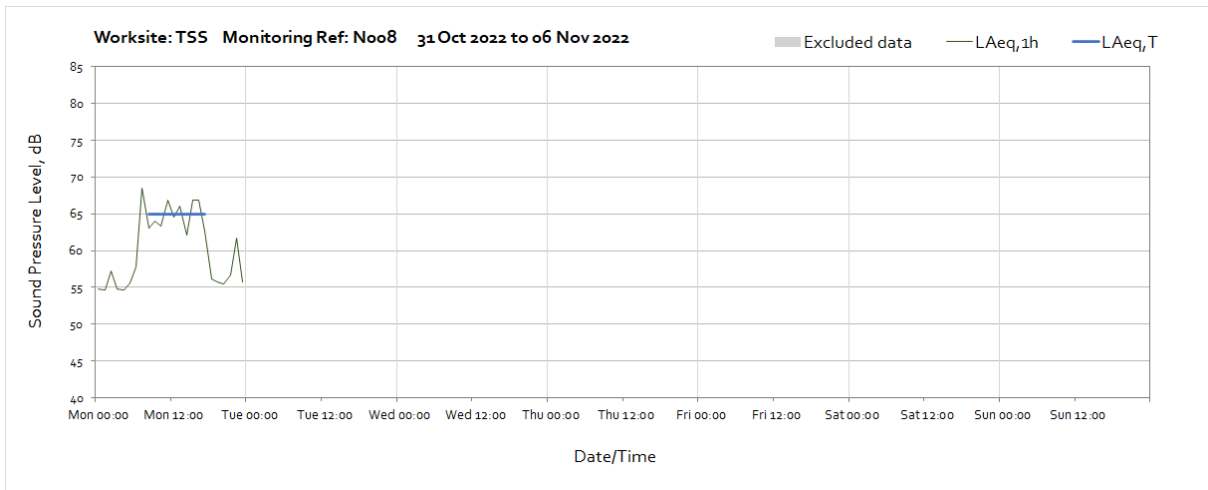
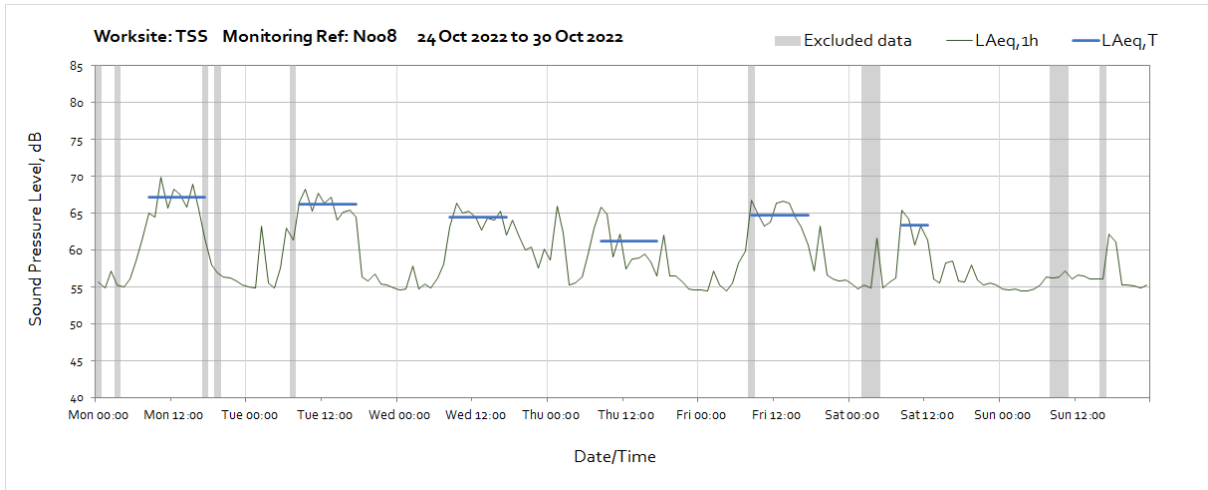




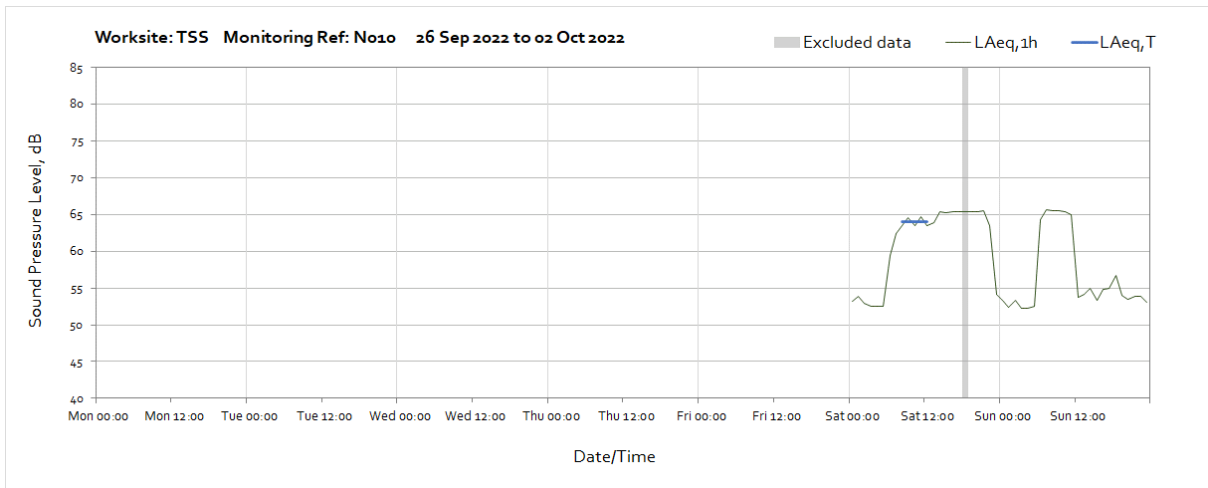
Worksite: TSS – Monitoring Ref: N008

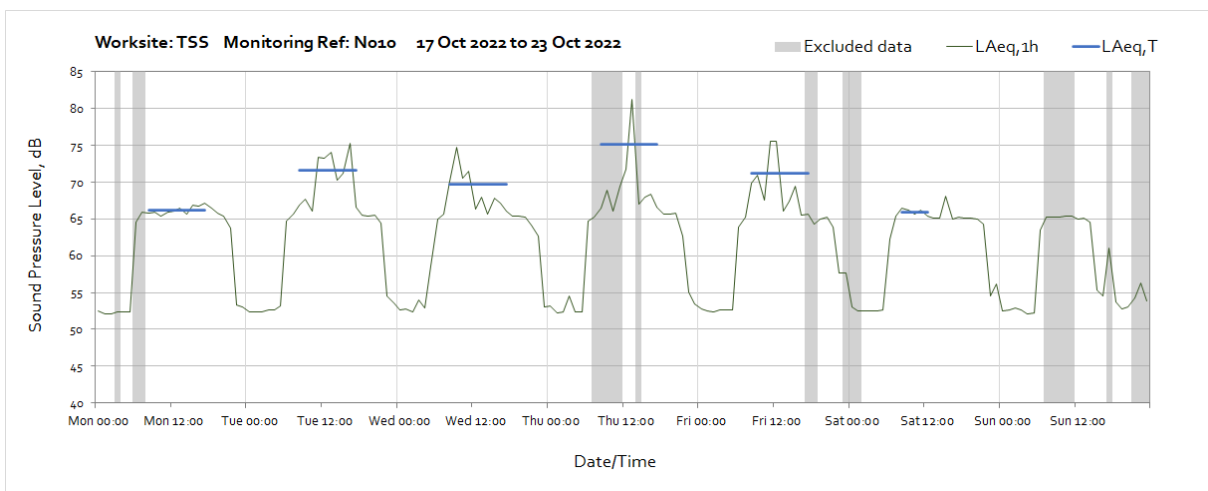
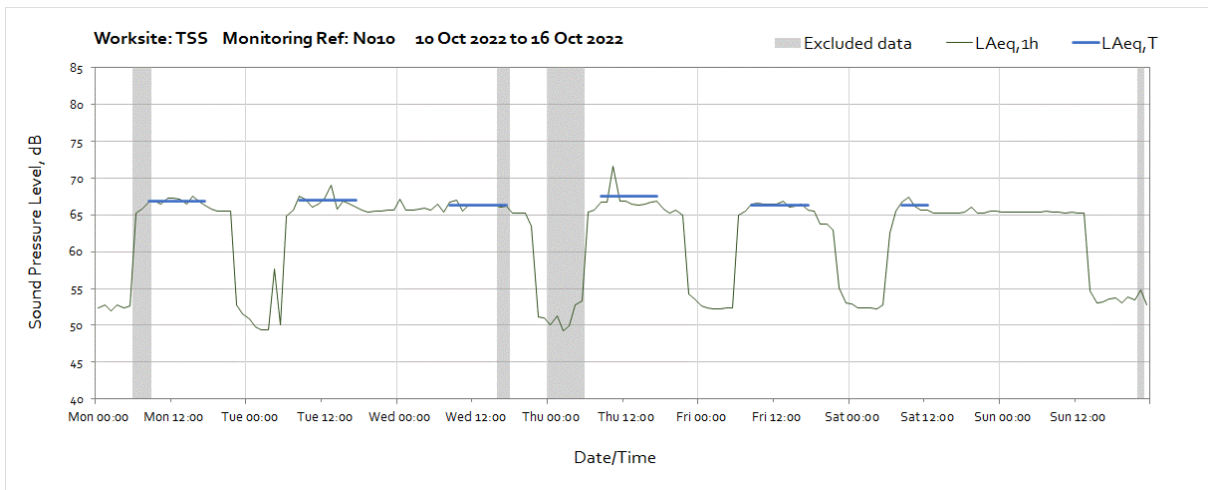
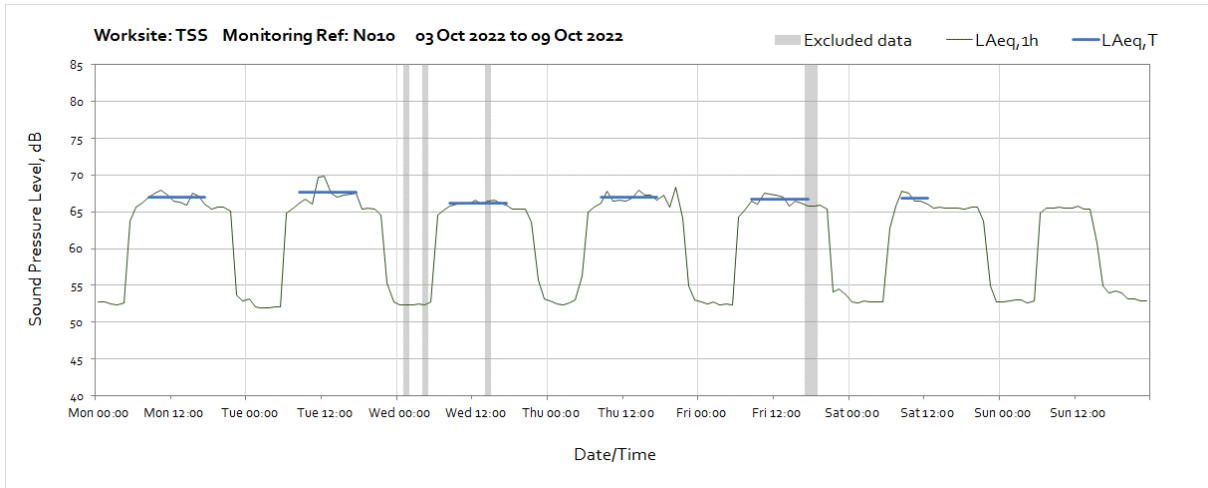


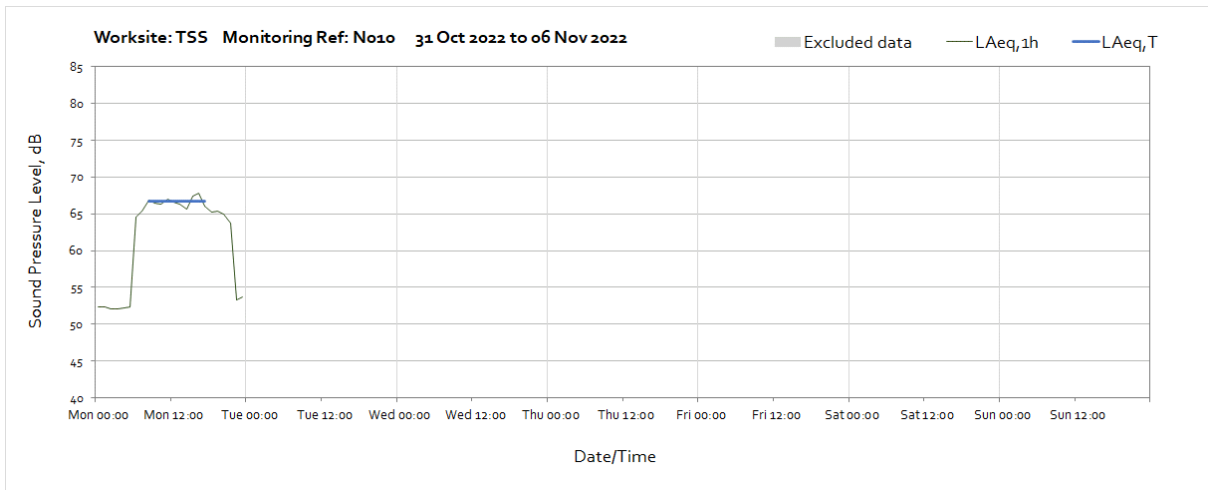
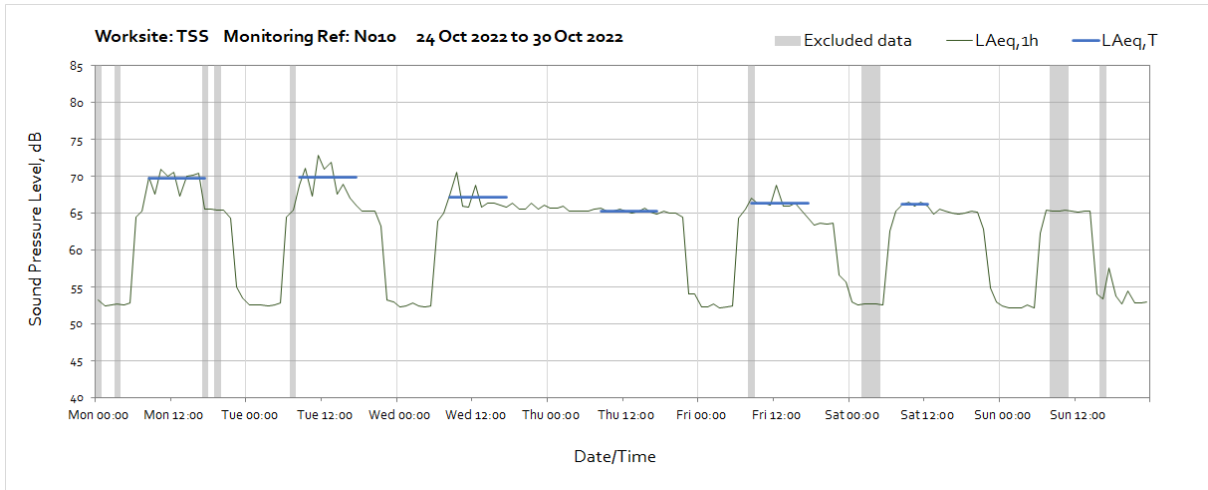




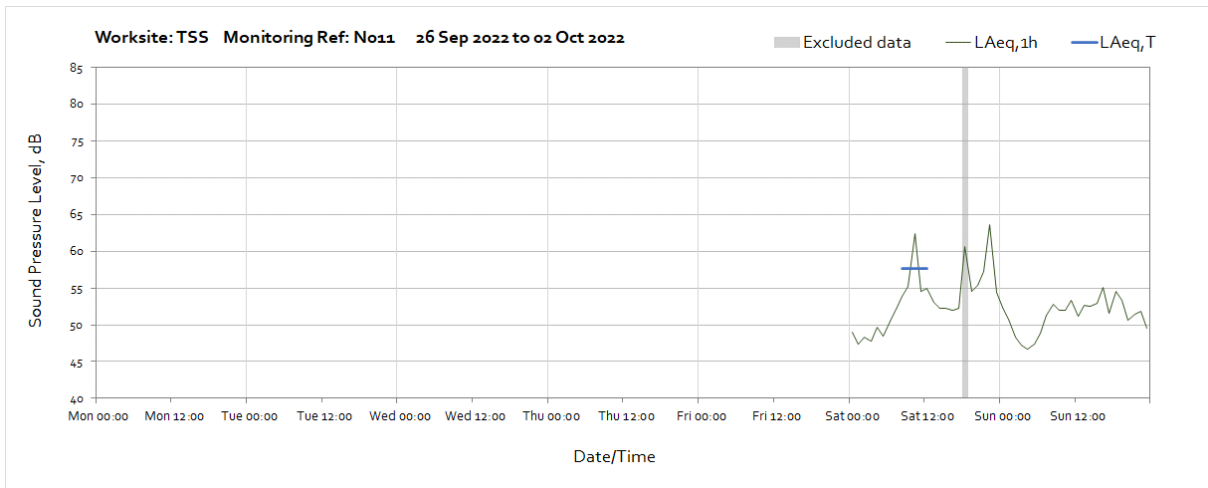
Worksite: TSS - Monitoring Ref: N010

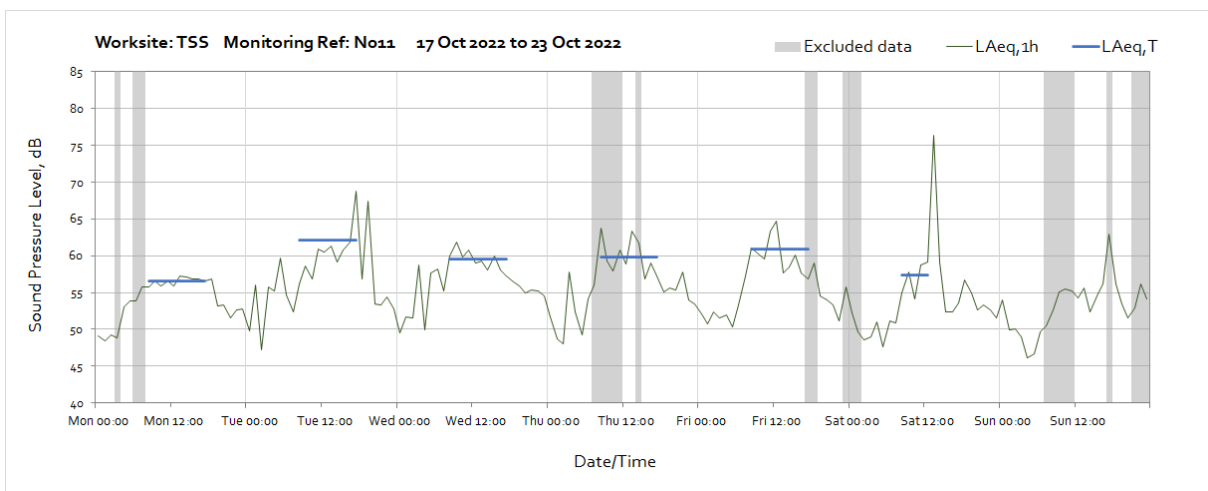
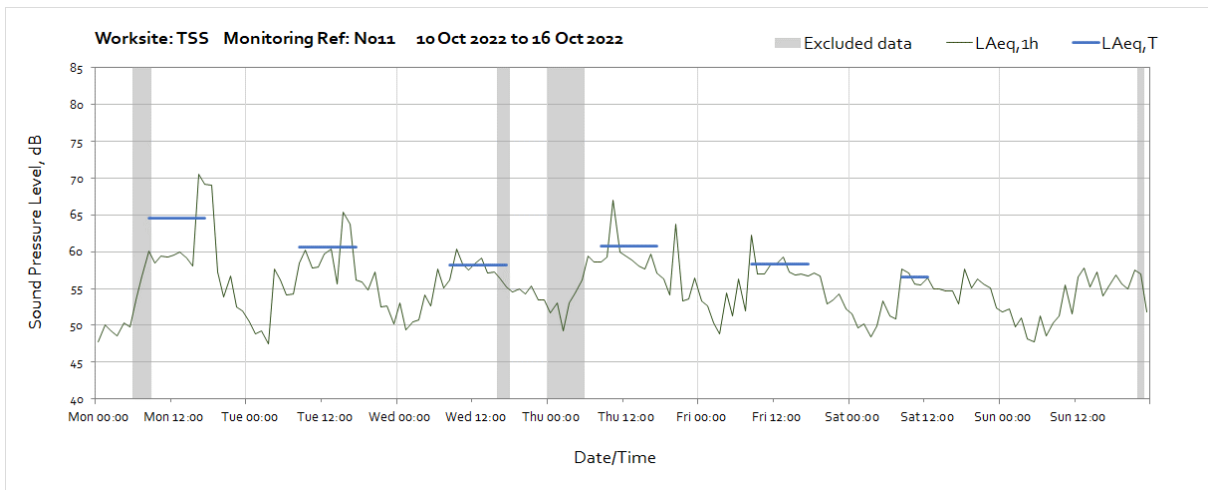
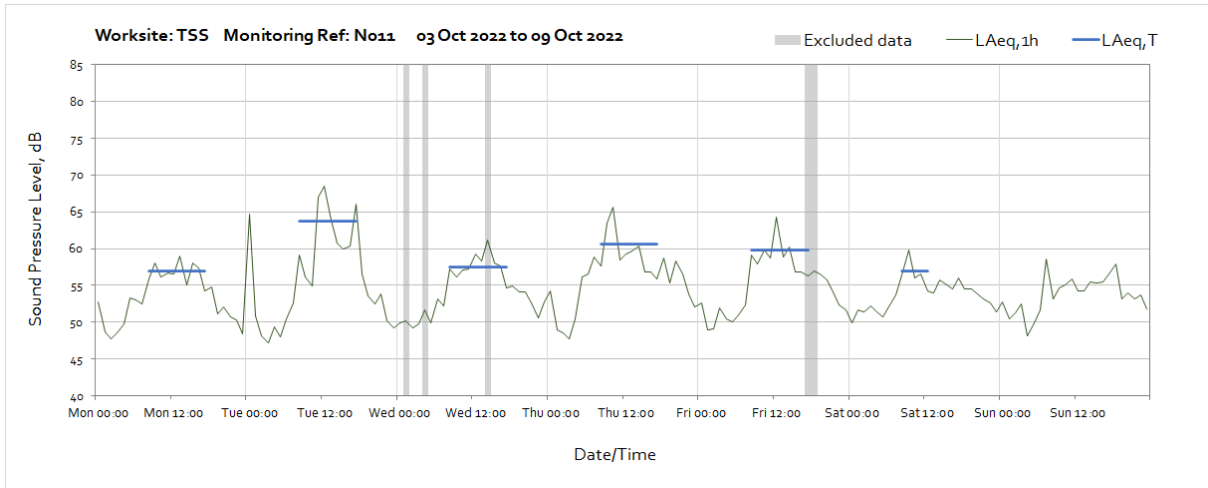


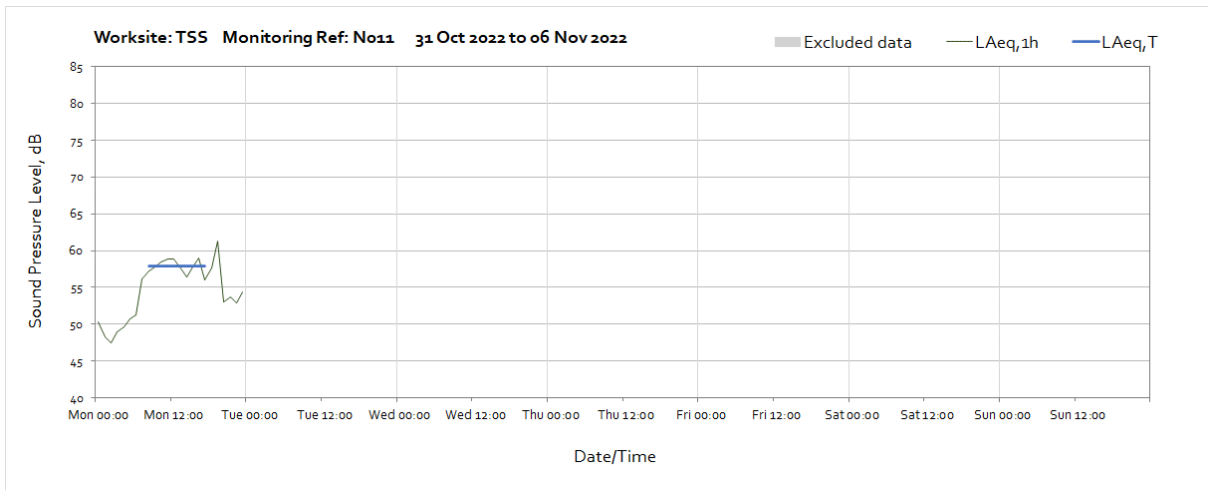
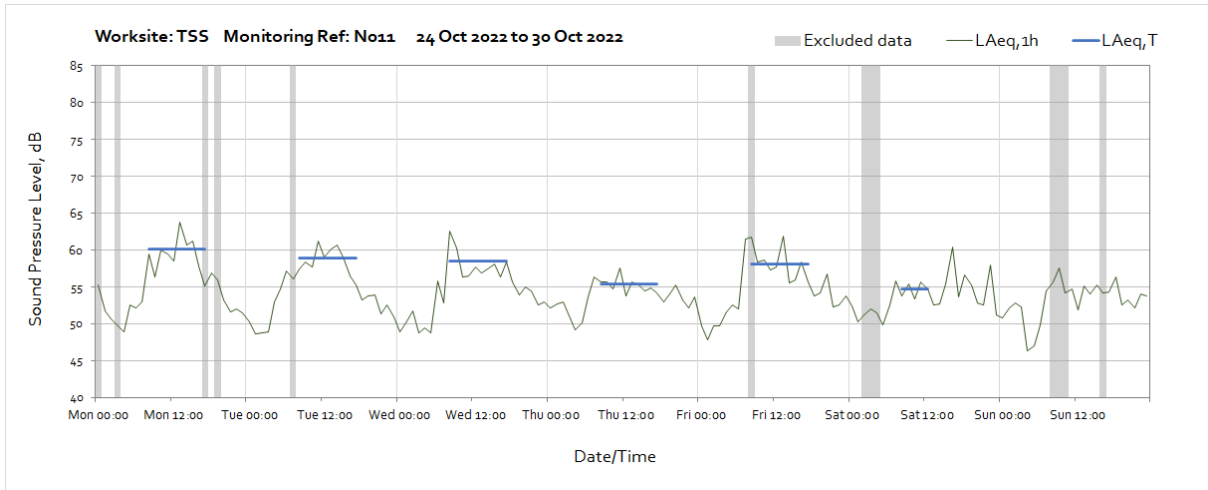




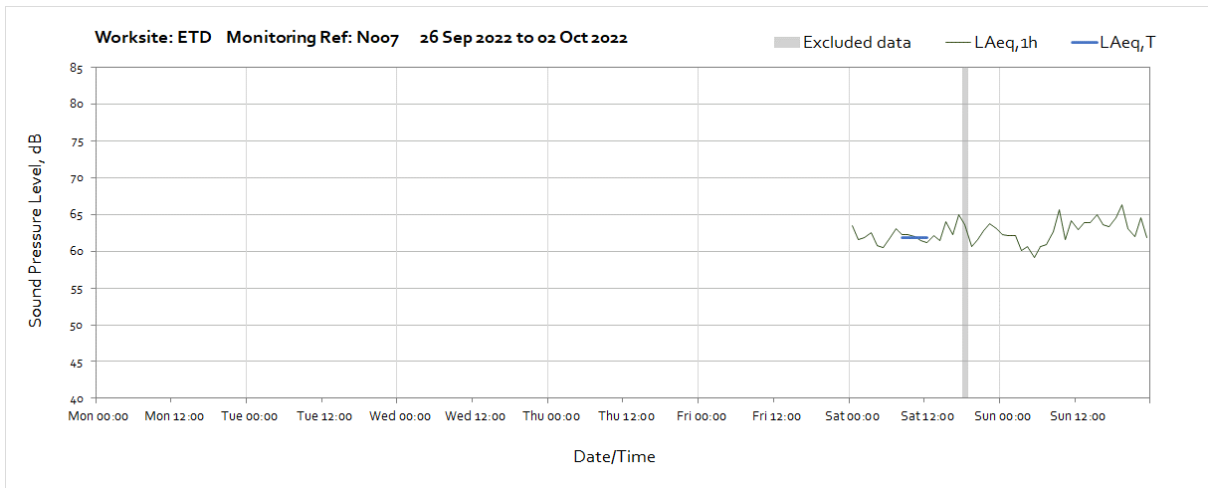
Worksite: TSS - Monitoring Ref: N011

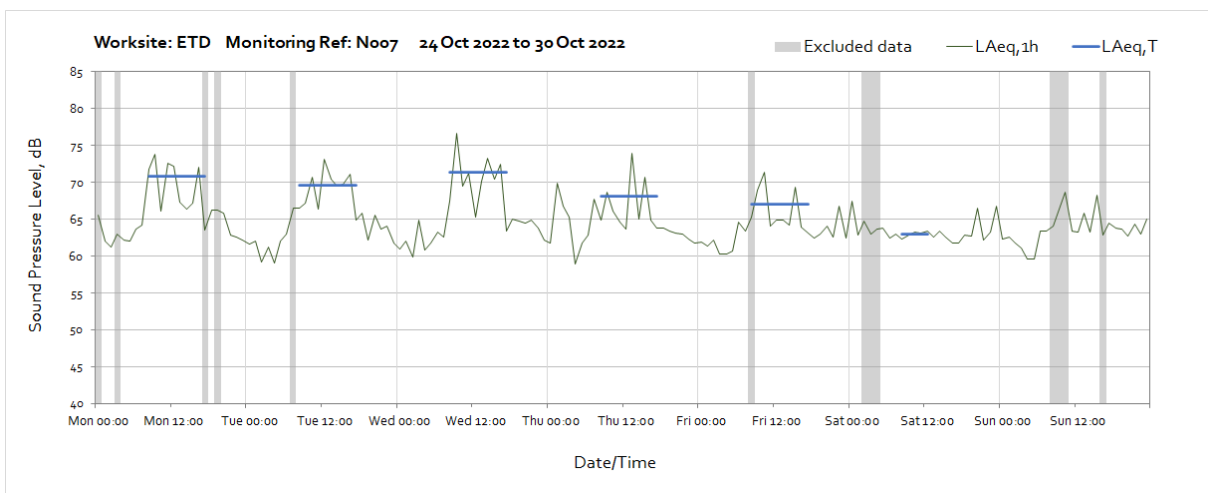
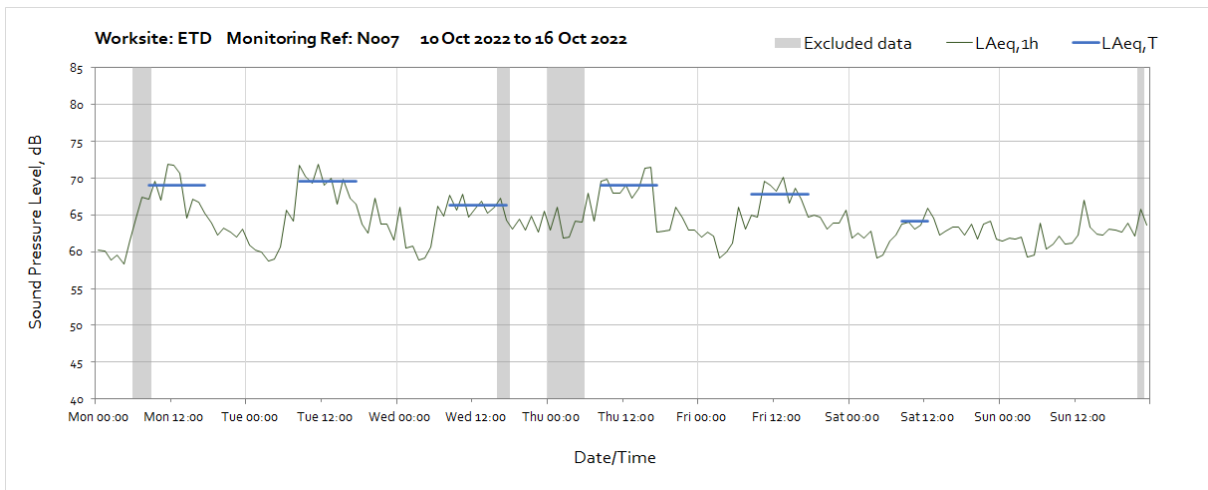
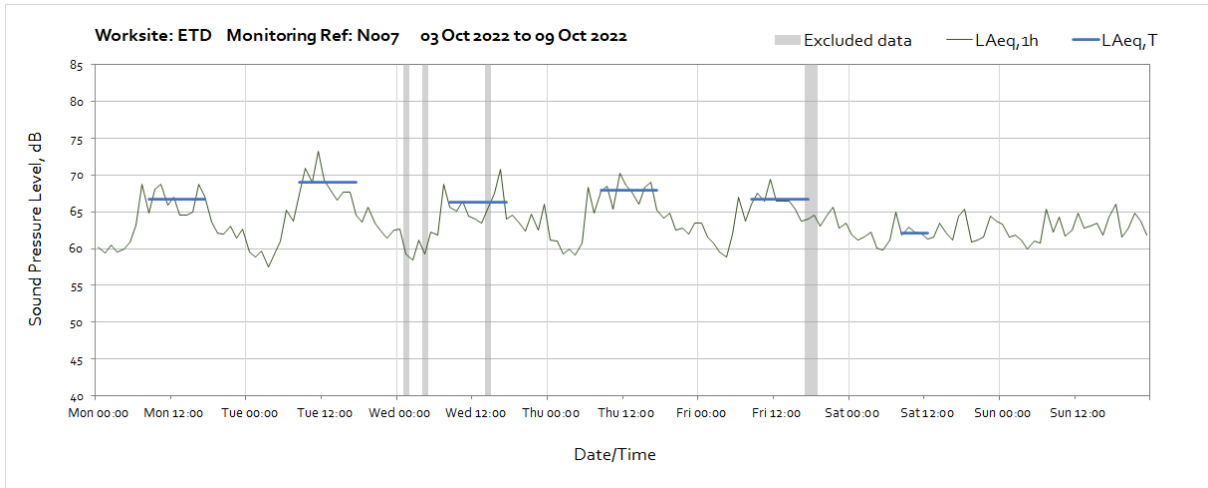


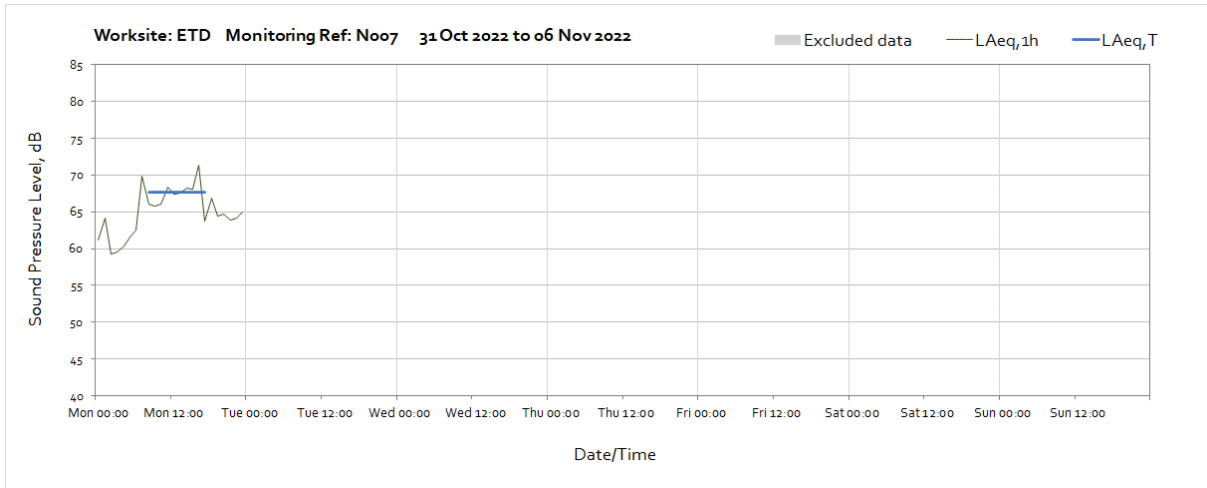




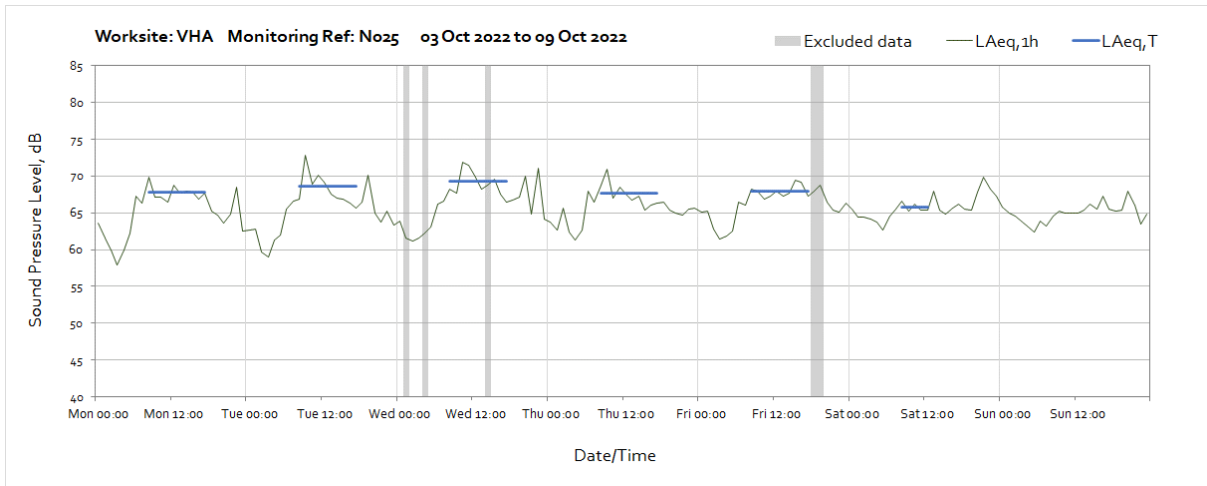
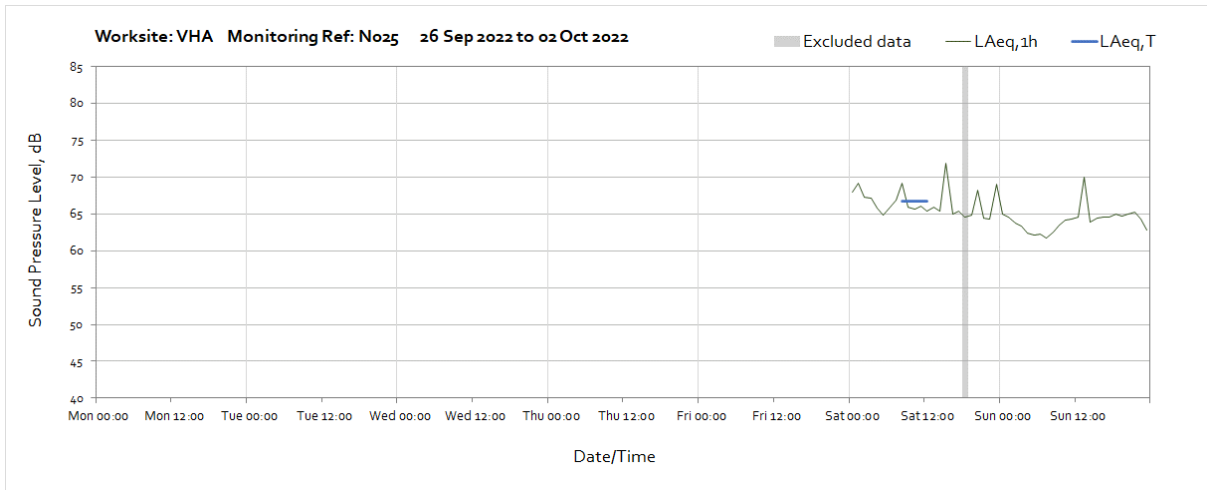
Worksite: ETD – Monitoring Ref: N007

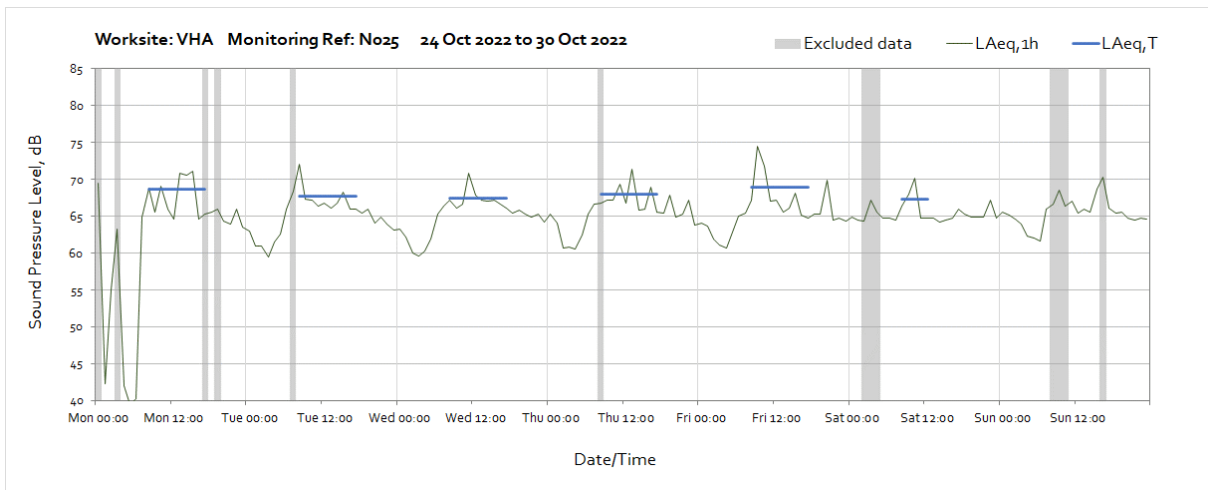
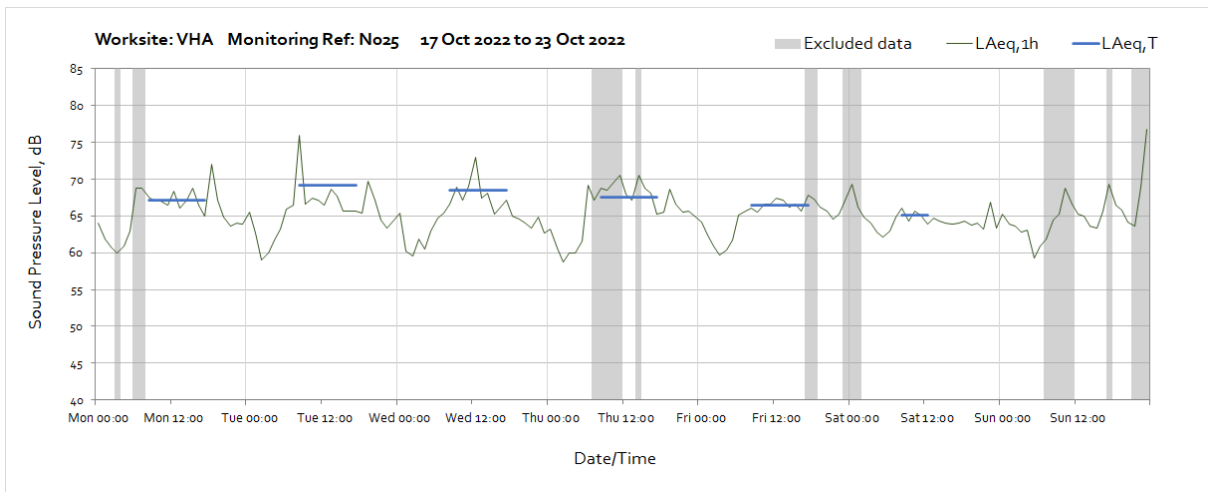
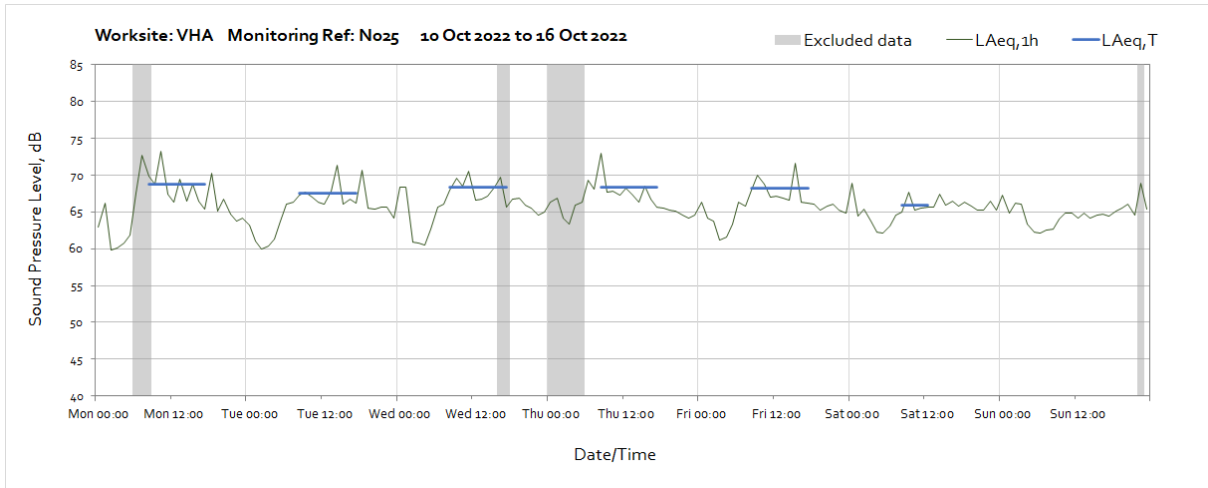


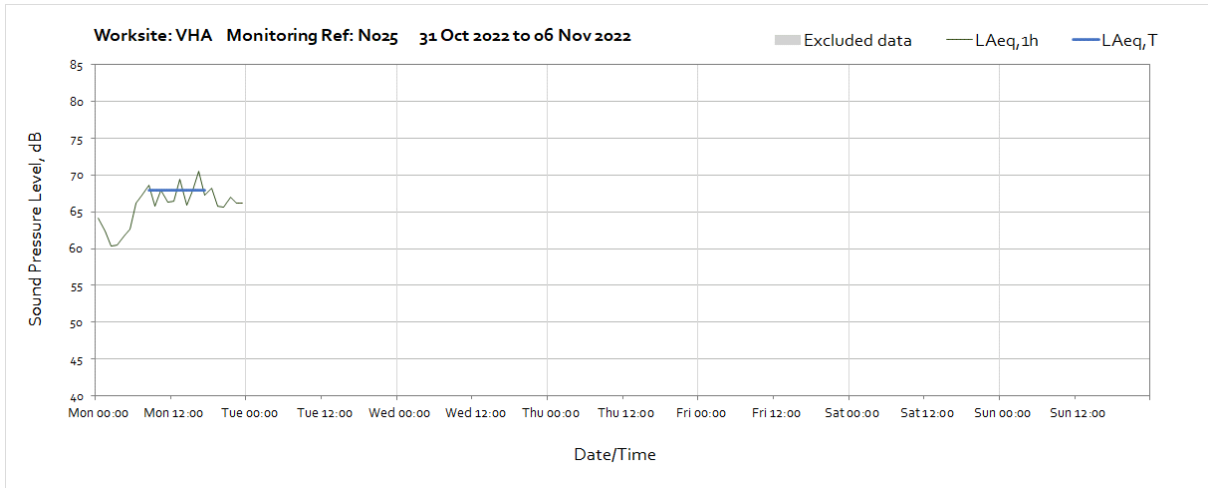




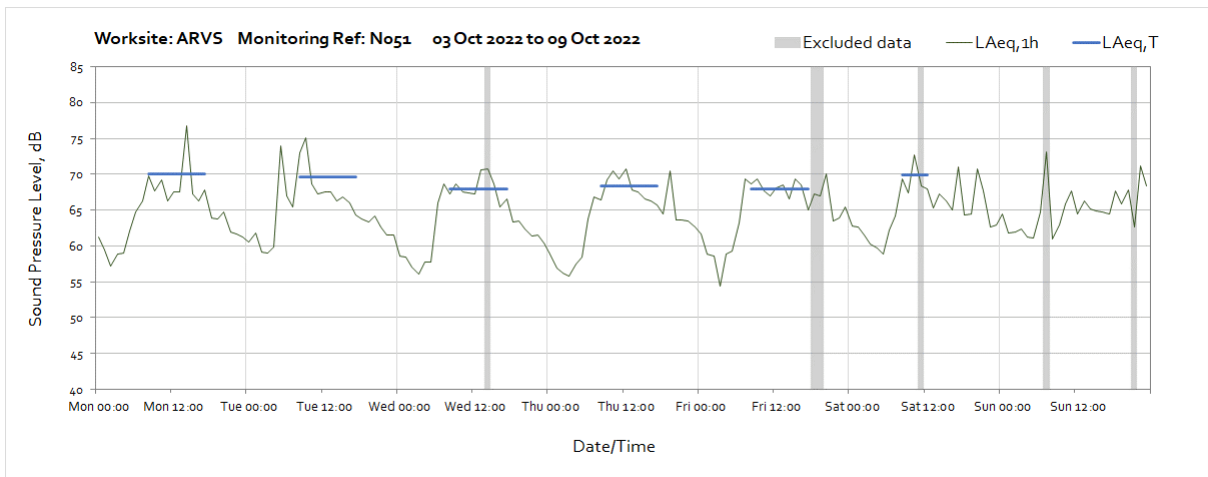
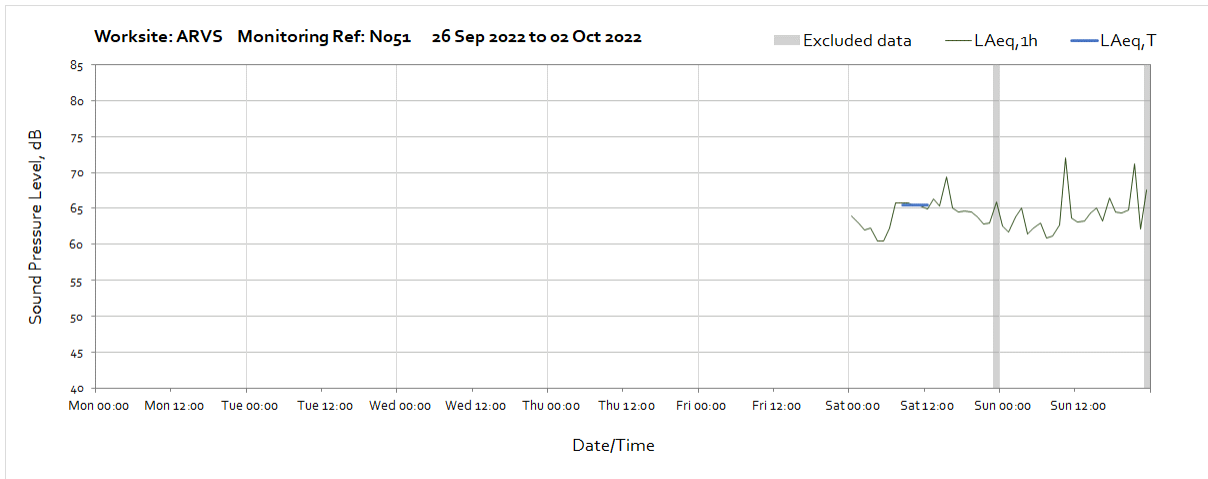
Vehicle Holding Area (VHA) – Monitoring Ref: N025

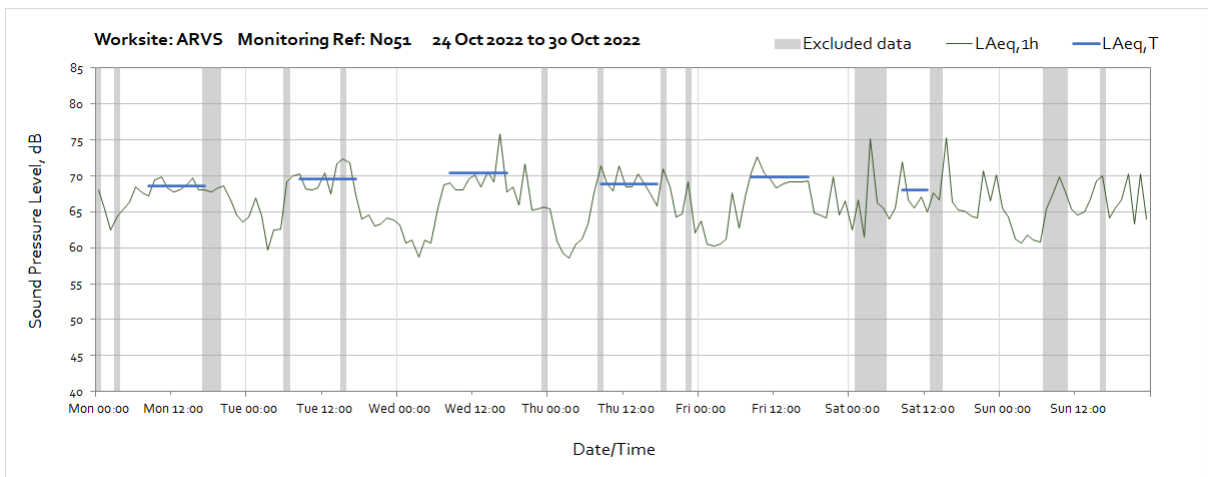
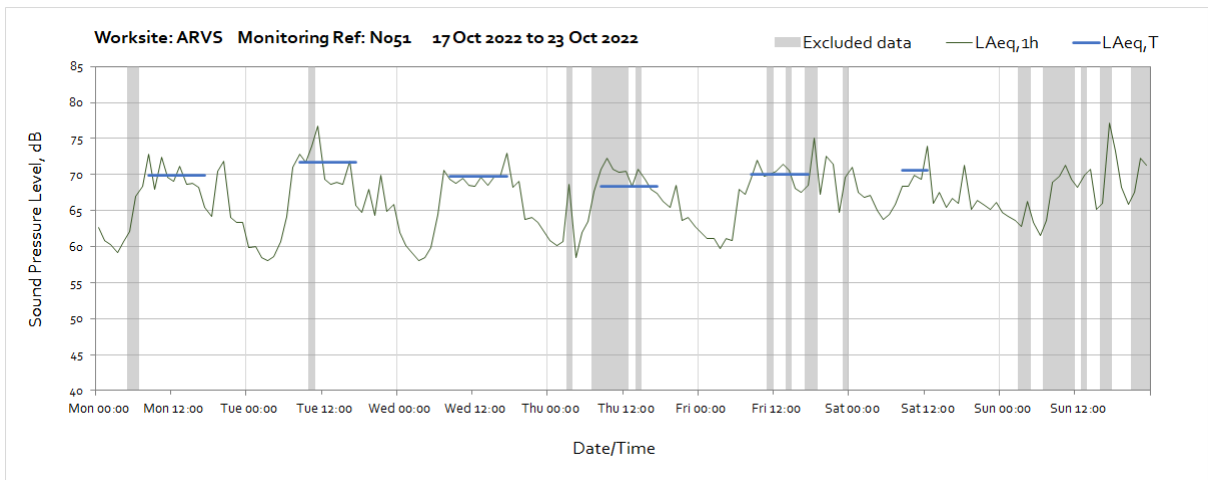
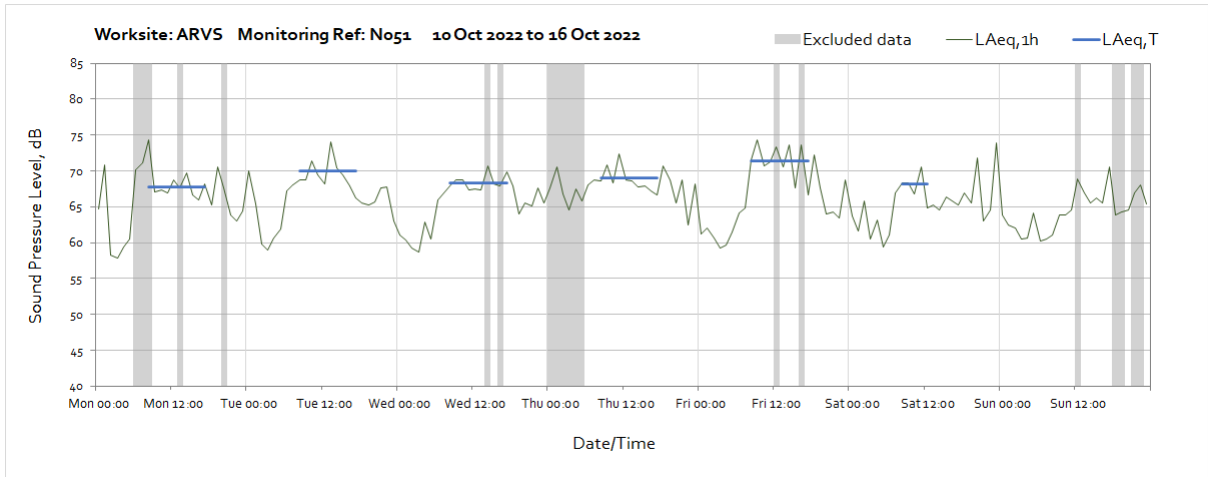


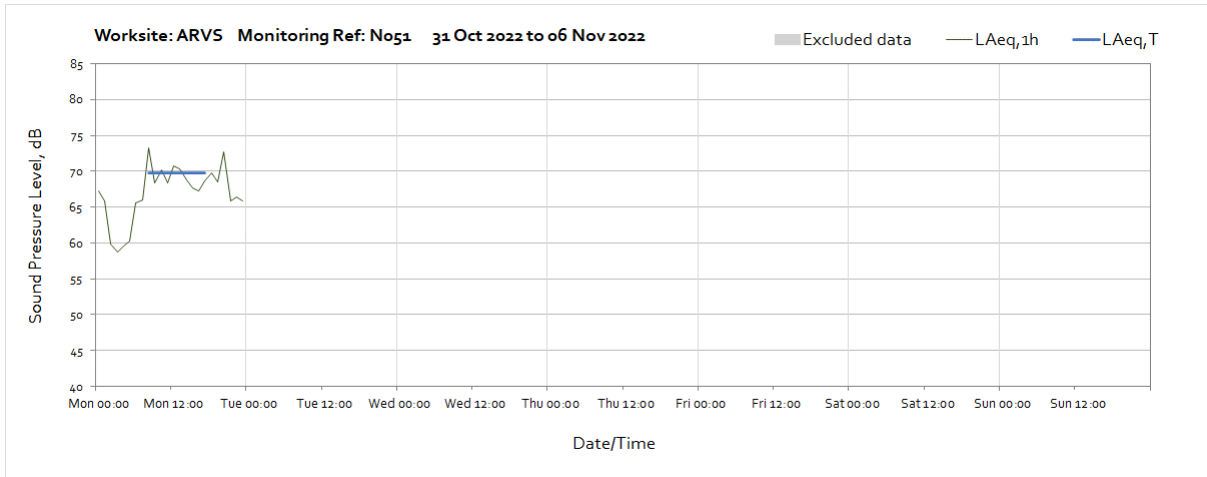




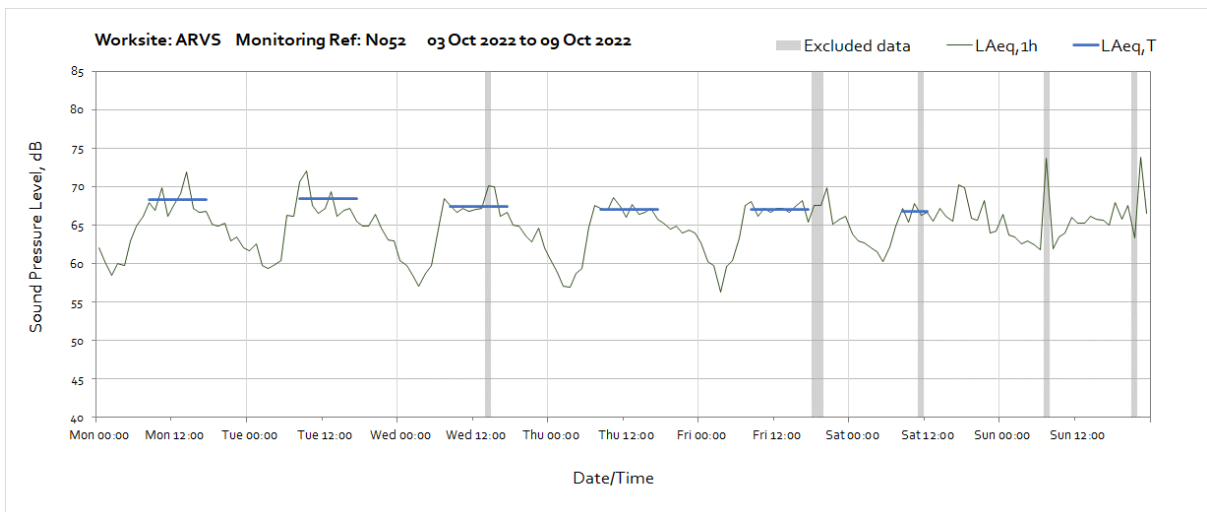
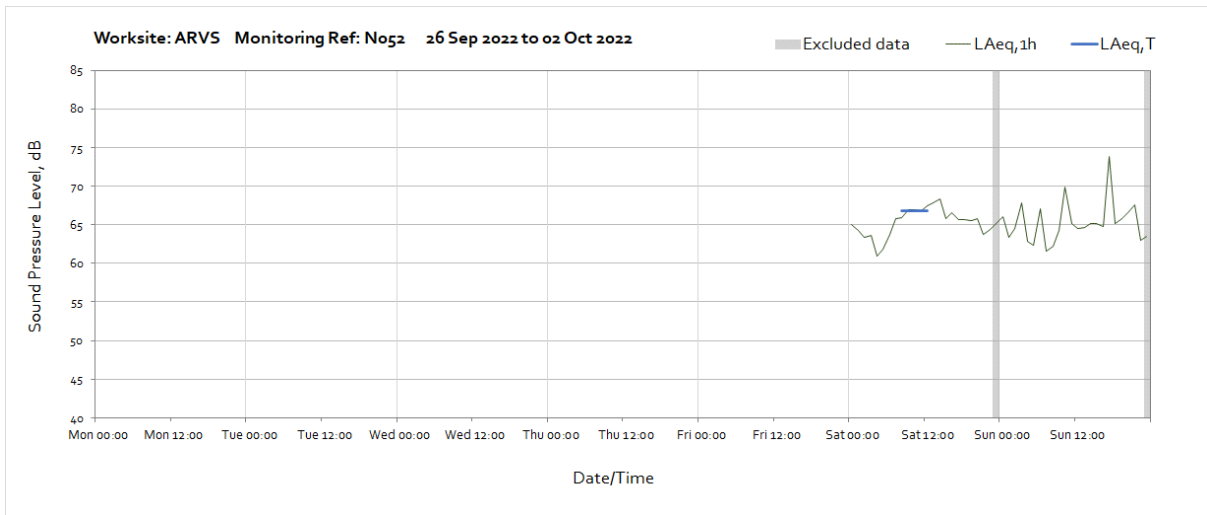
Adelaide Road Ventilation Shaft (ARVS) – Monitoring Ref: N051

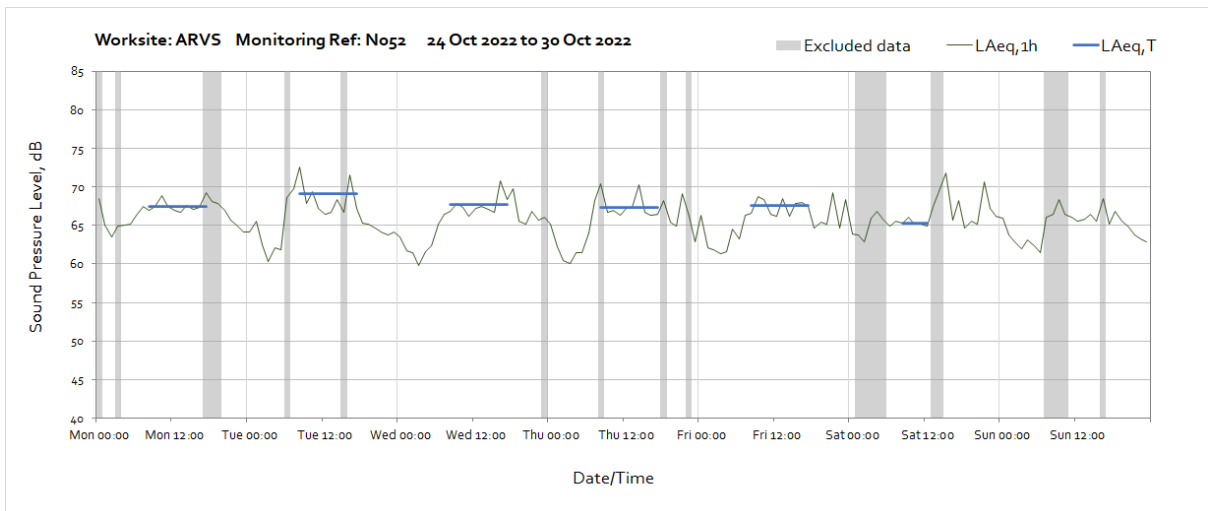
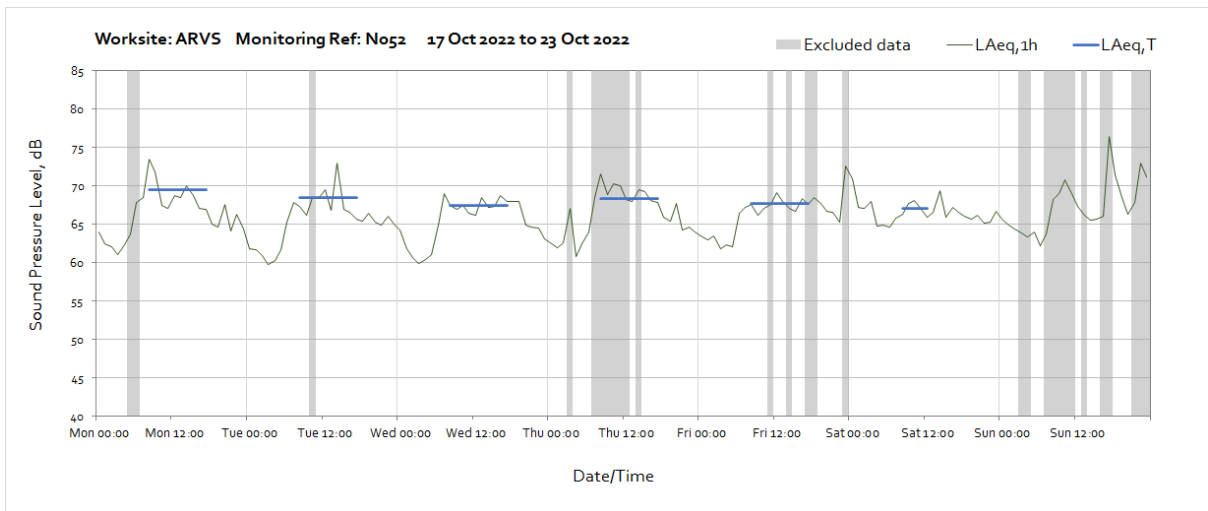
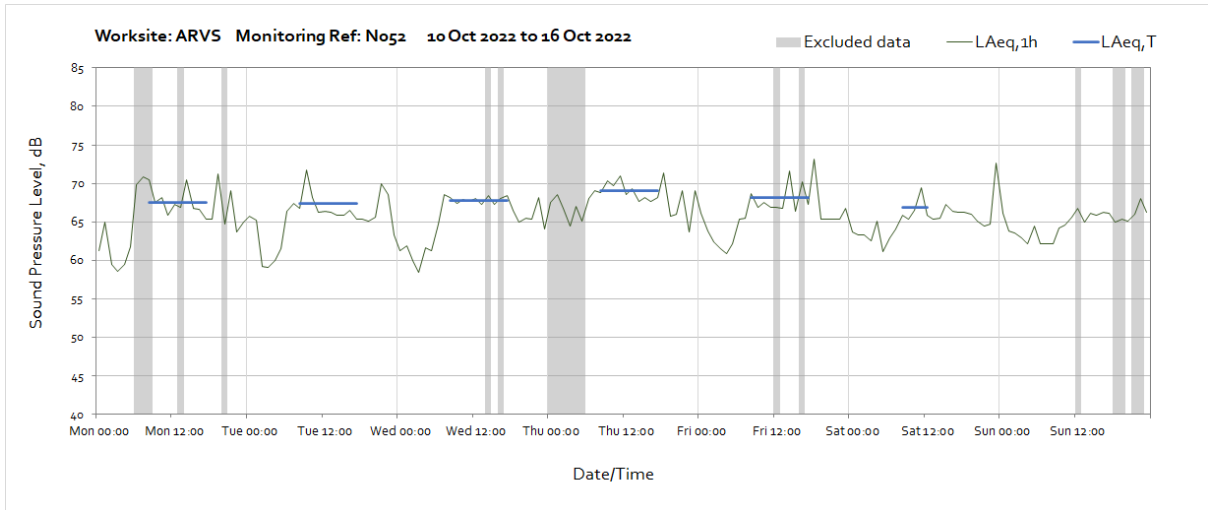


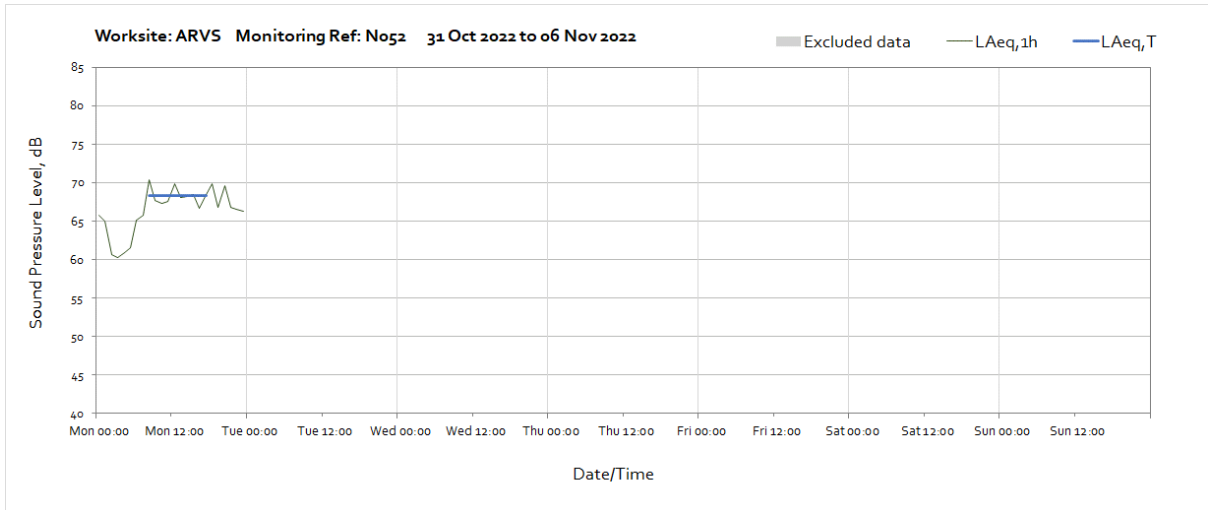




Adelaide Road Ventilation Shaft (ARVS) – Monitoring Ref: N052



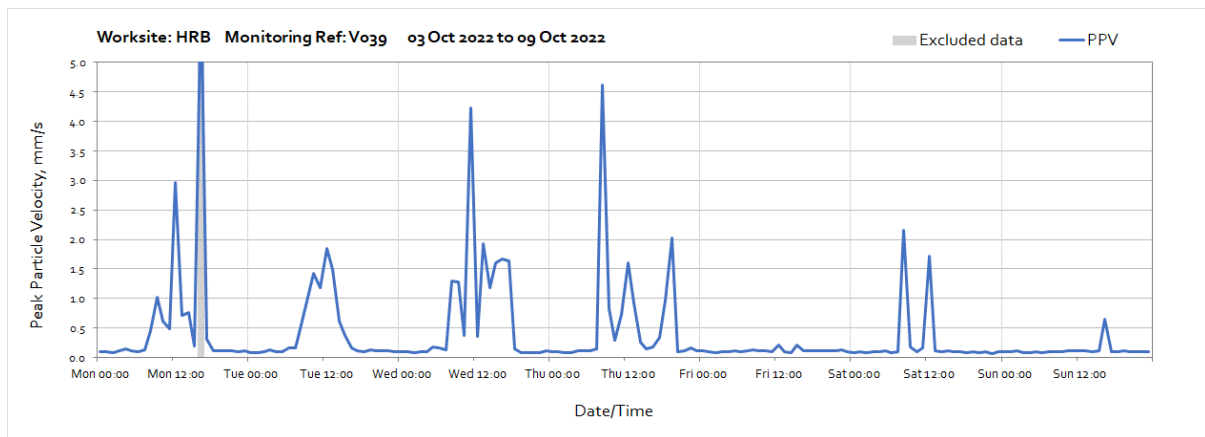
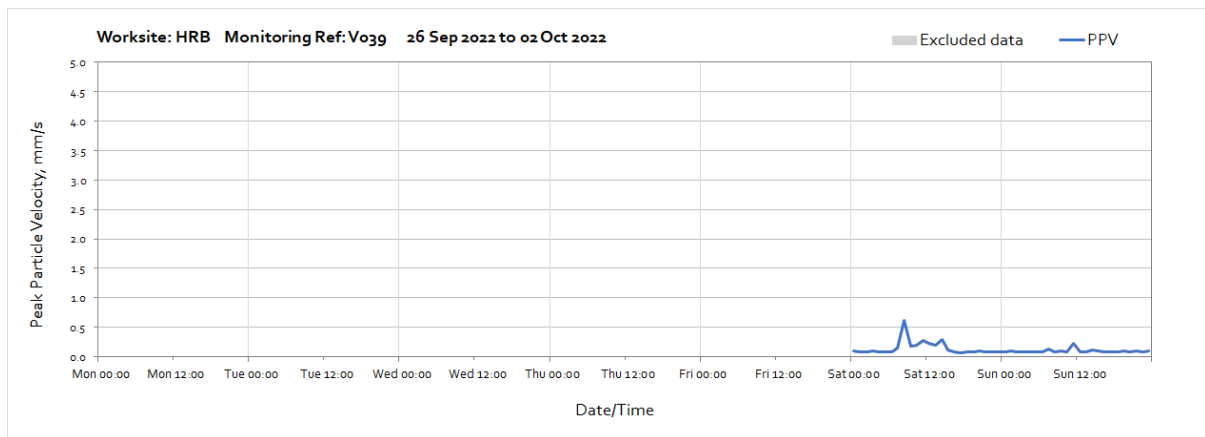


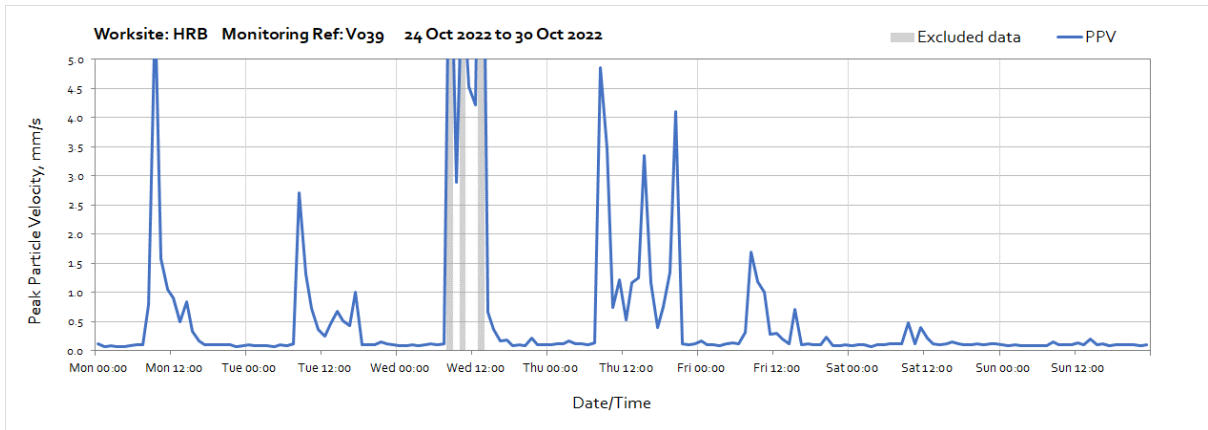
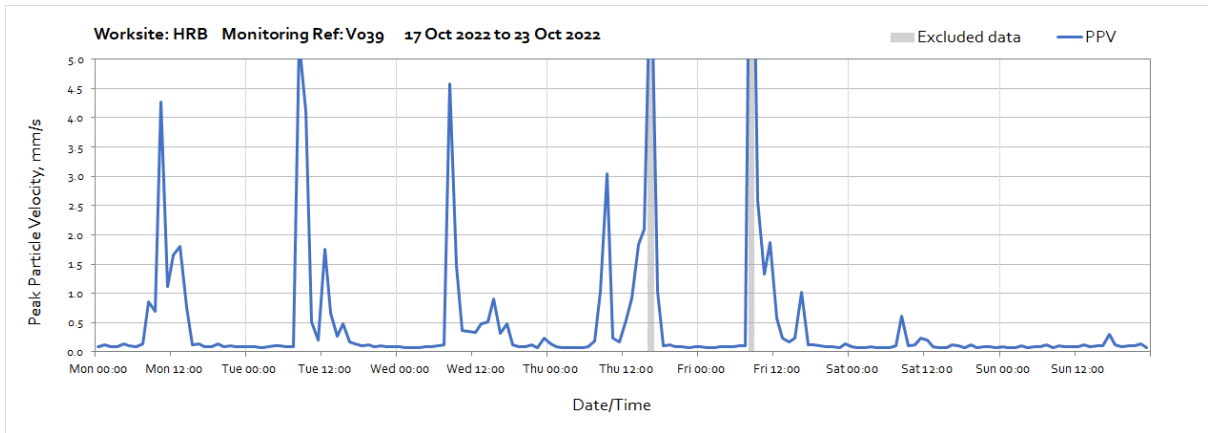
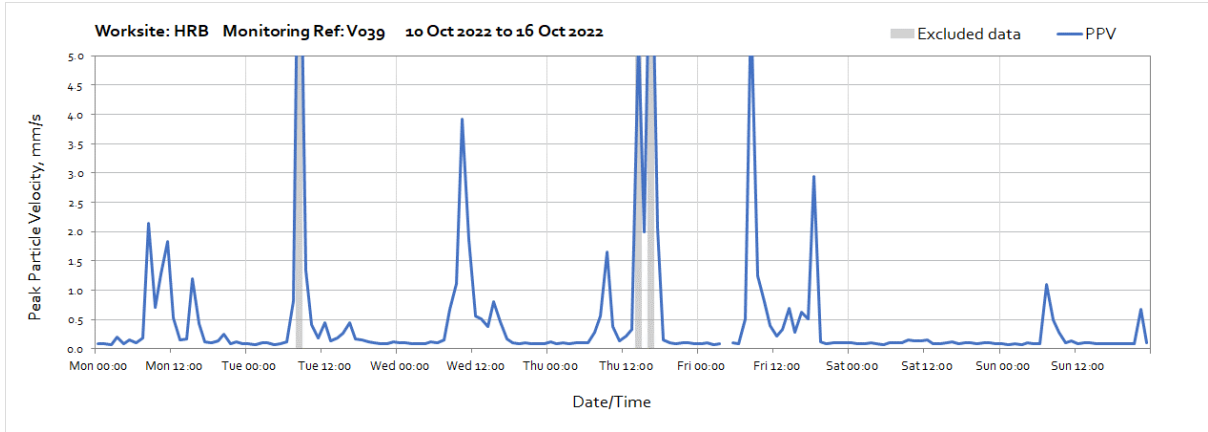


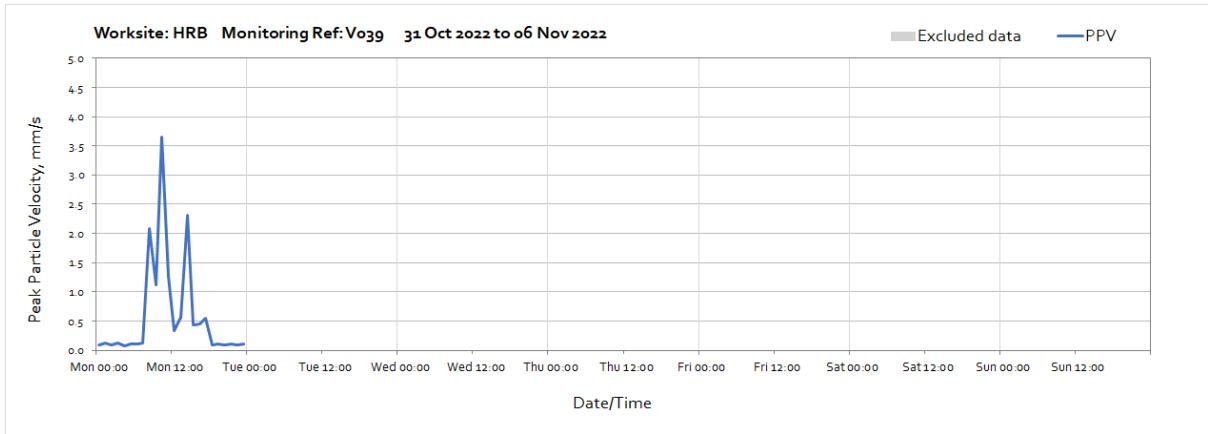
Vibration

The following graphs show the hourly measured peak particle velocity PPV recorded during the monitoring period. The graphs show the resultant PPV due to vibration components on three orthogonal axes x, y and z. Where resultant PPV data is not available (monitors V039 and V043), the highest vibration component in either of the three axes is presented for each 1 hr measurement period respectively. Where high values of PPV were caused by local interference with the vibration monitor, which are not representative of HS2 construction works, these values have been greyed out in the following charts and have been excluded to calculate values in Table 4 of the main report.

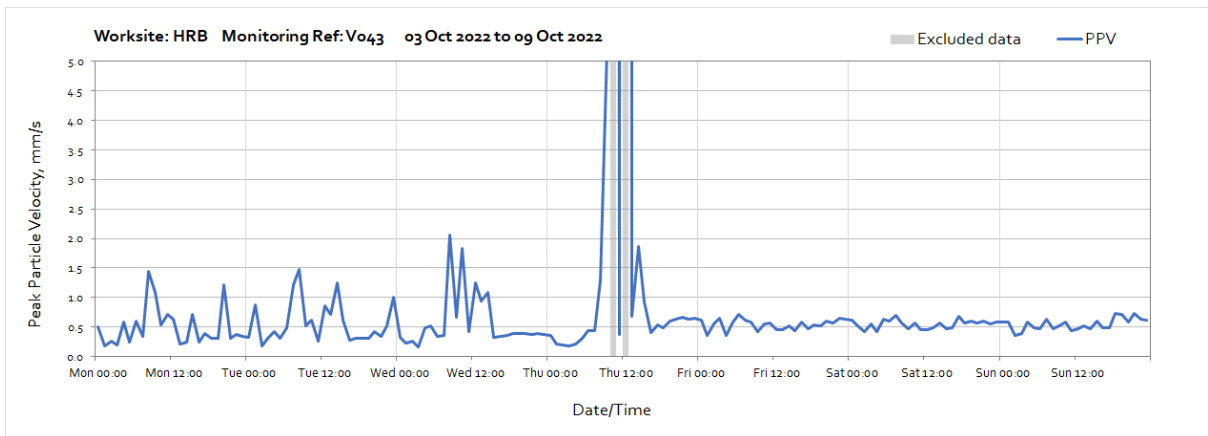
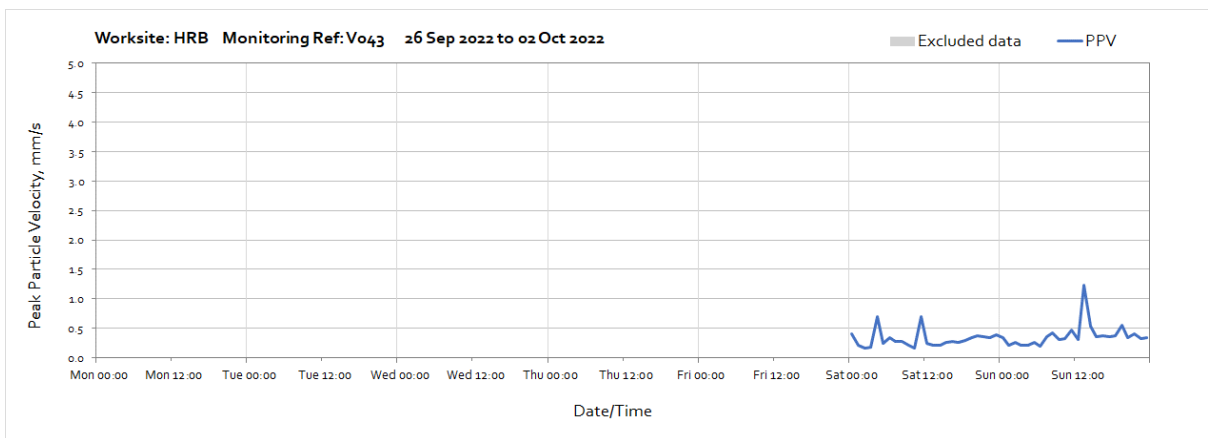
Worksite: HRB – Monitoring Ref: V039

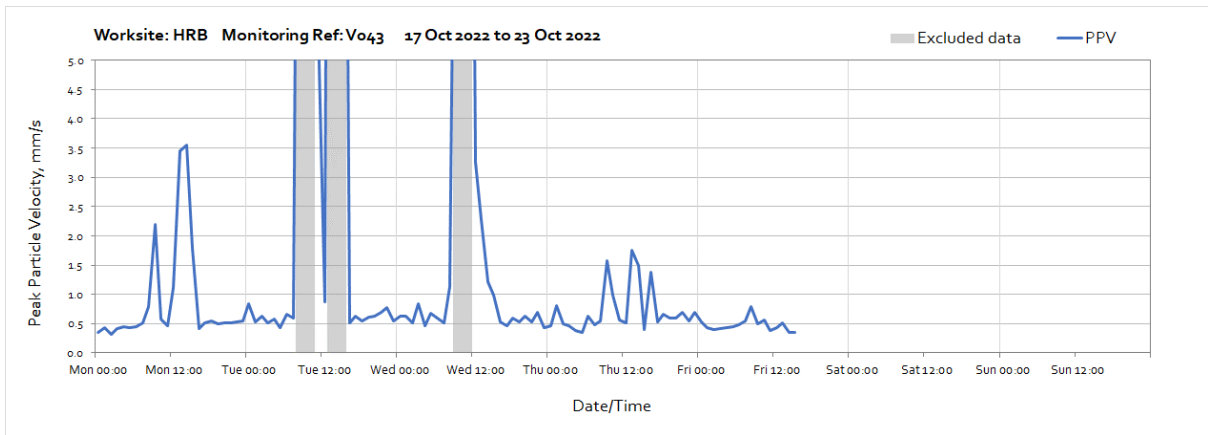
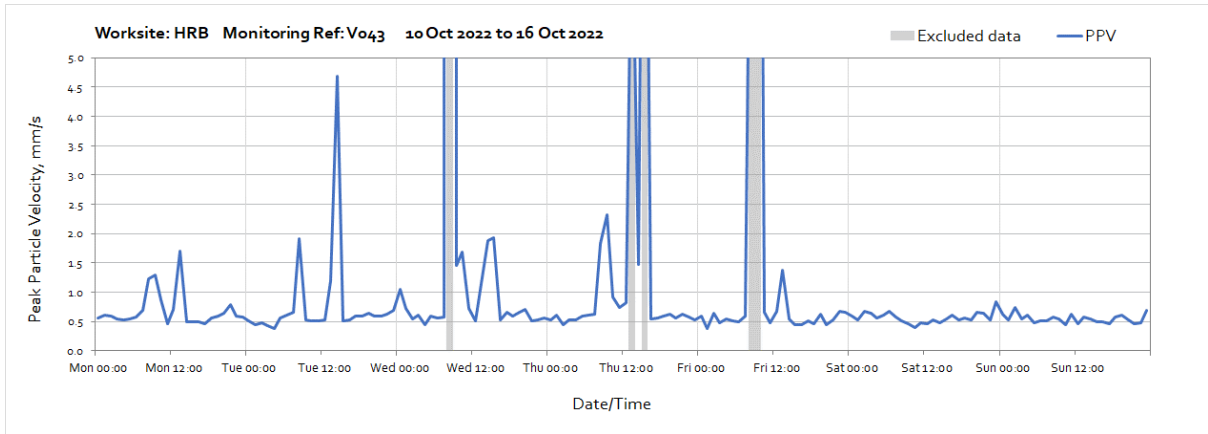






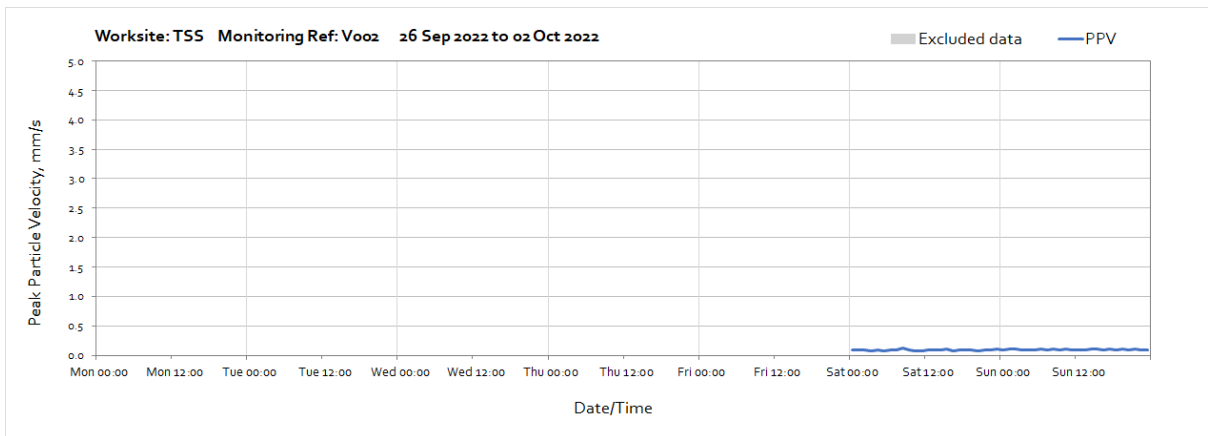
Worksite: HRB – Monitoring Ref: V043

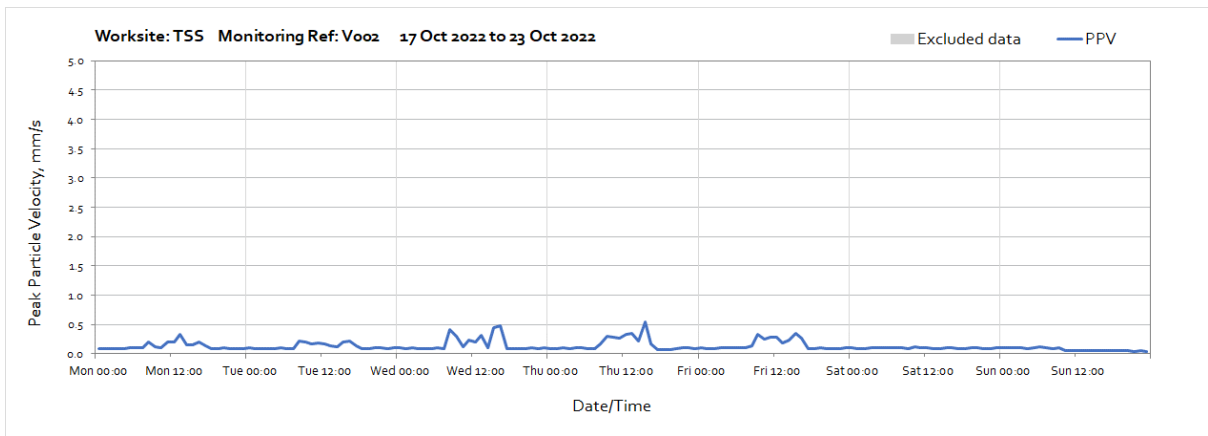
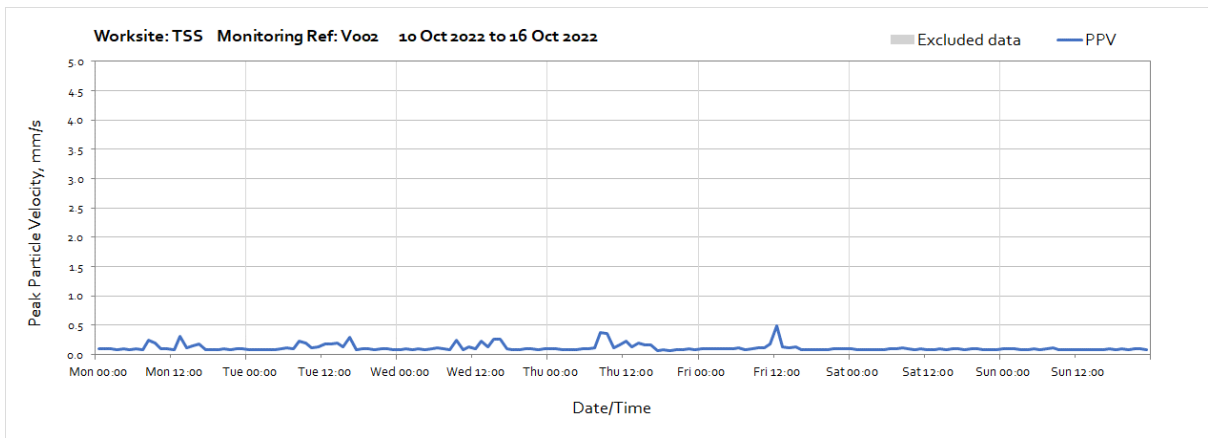
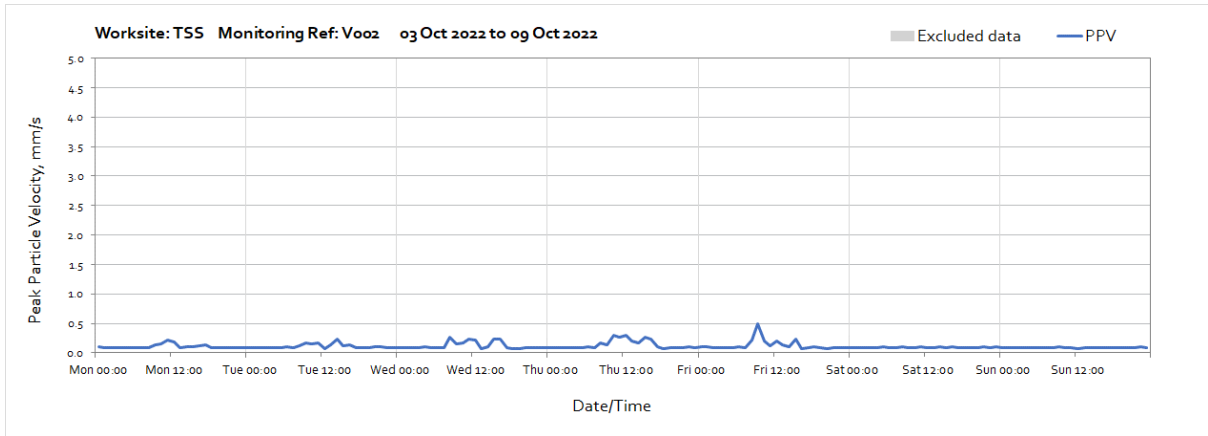


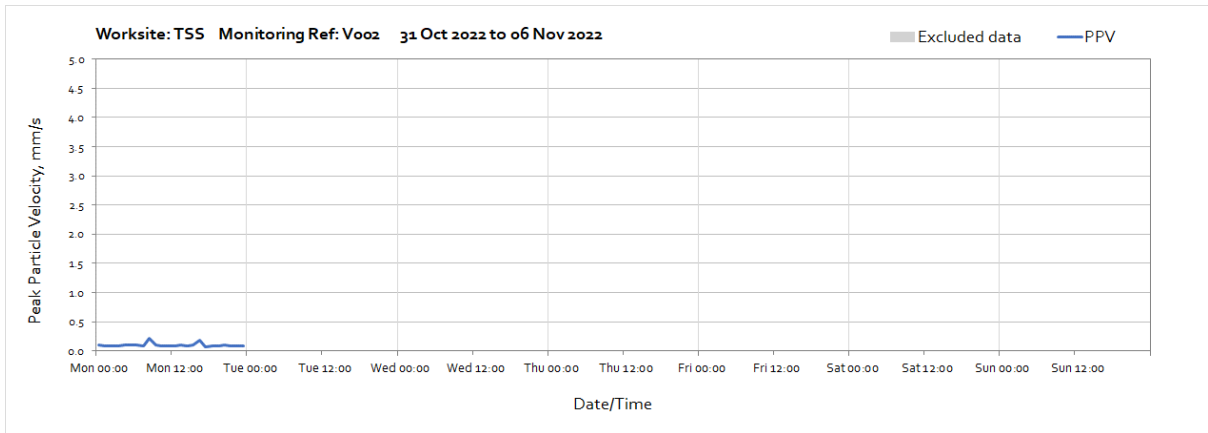
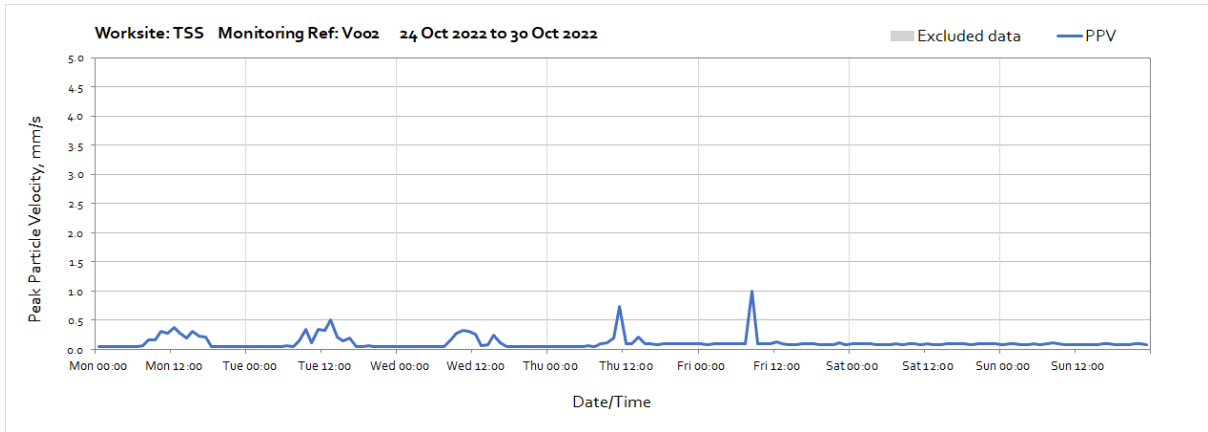


Note: Missing data from 16:00 on Friday 21st October to the end of the month were due to an internal 16:00pm to 31st October 00:00 was due to internal monitor fault.

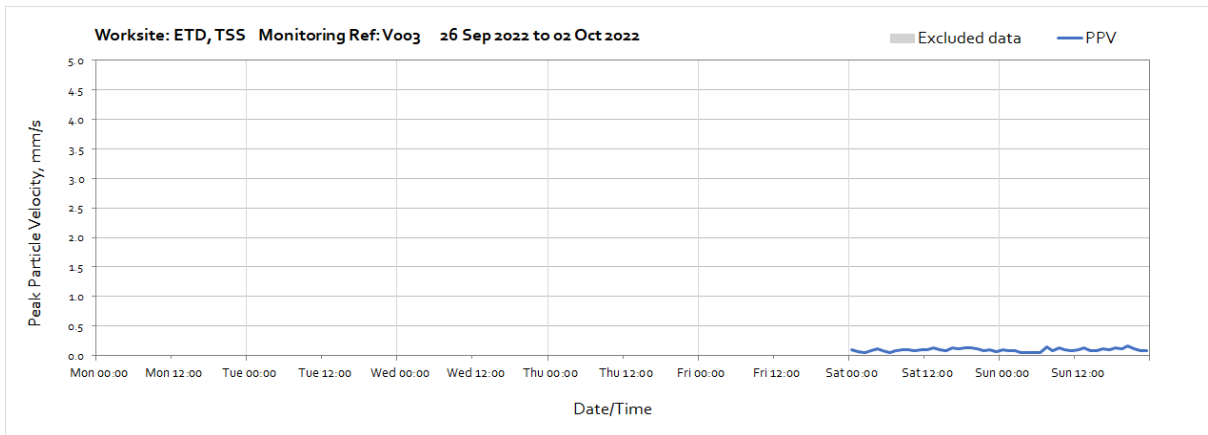
Worksite: TSS – Monitoring Ref: V002

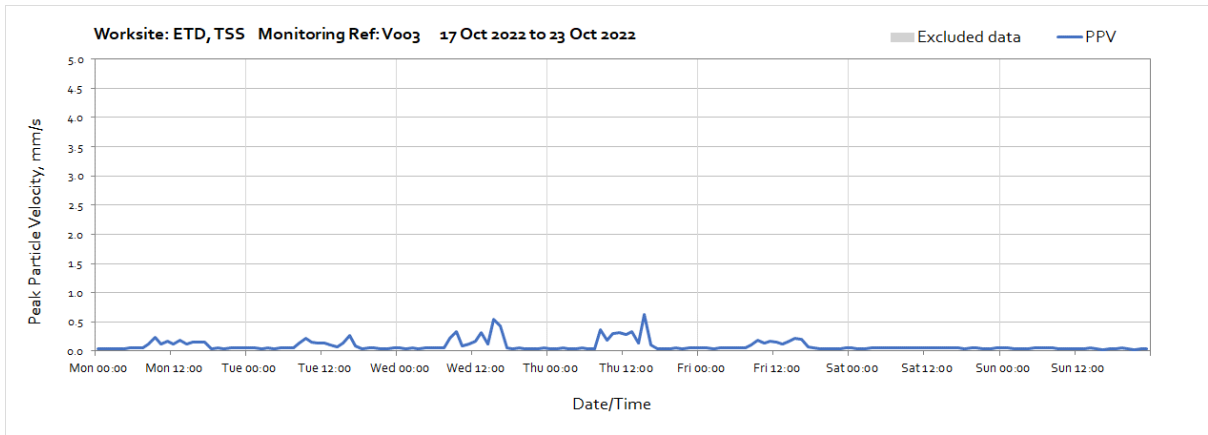
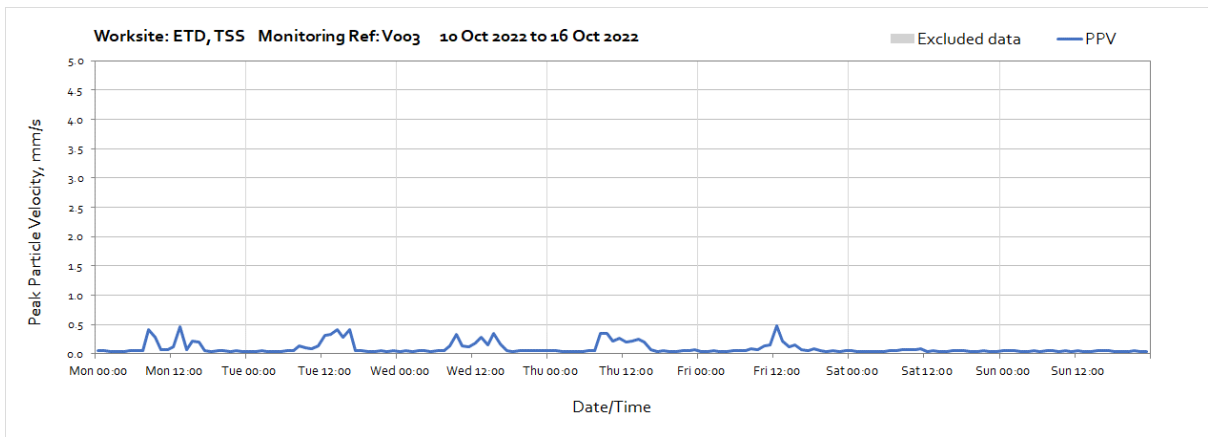
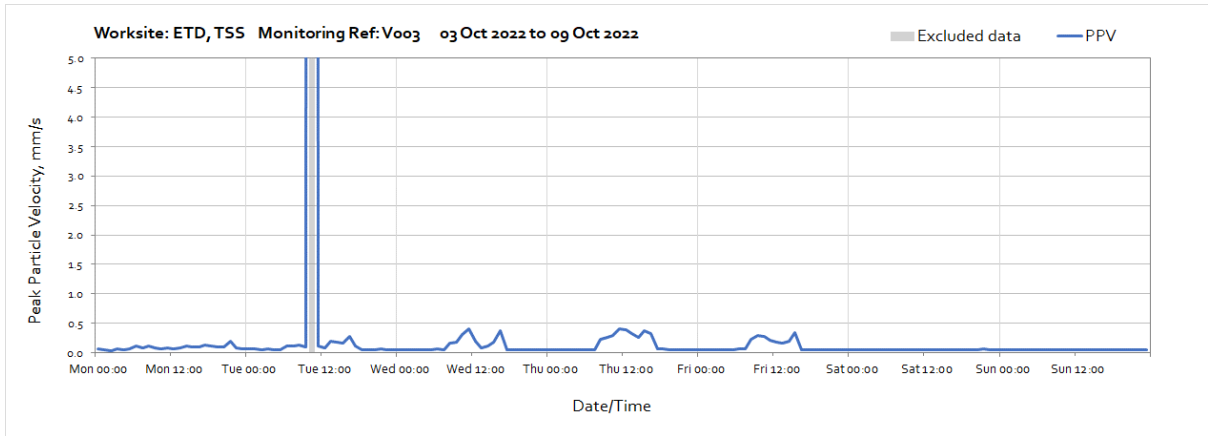


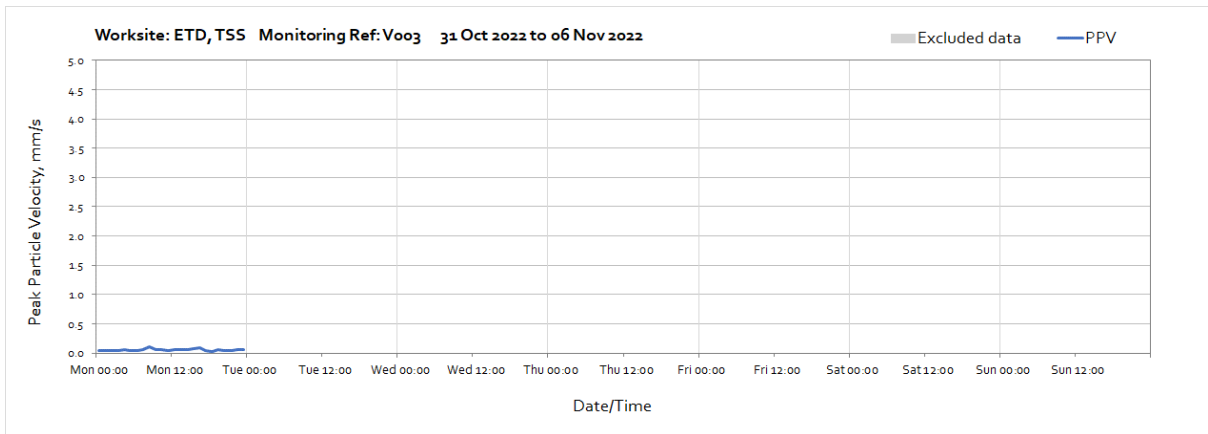
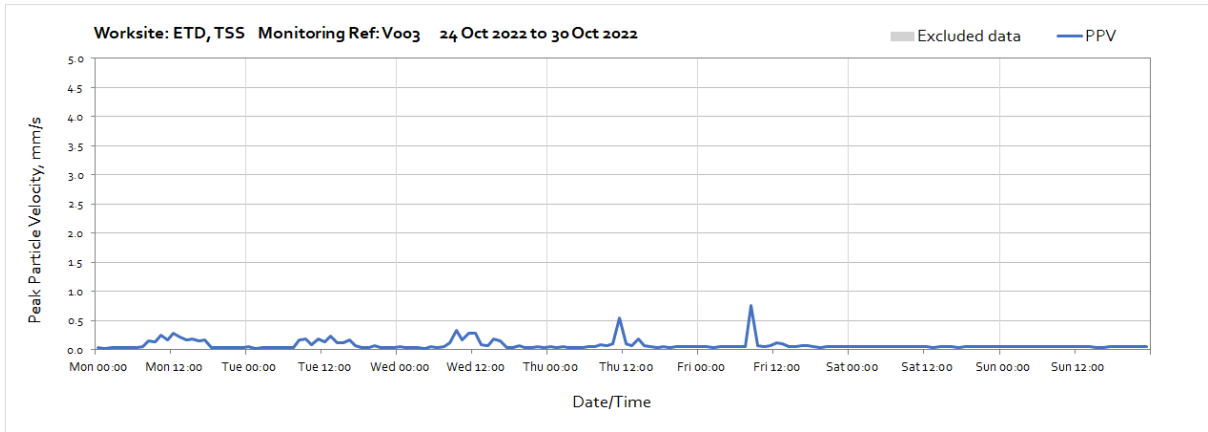




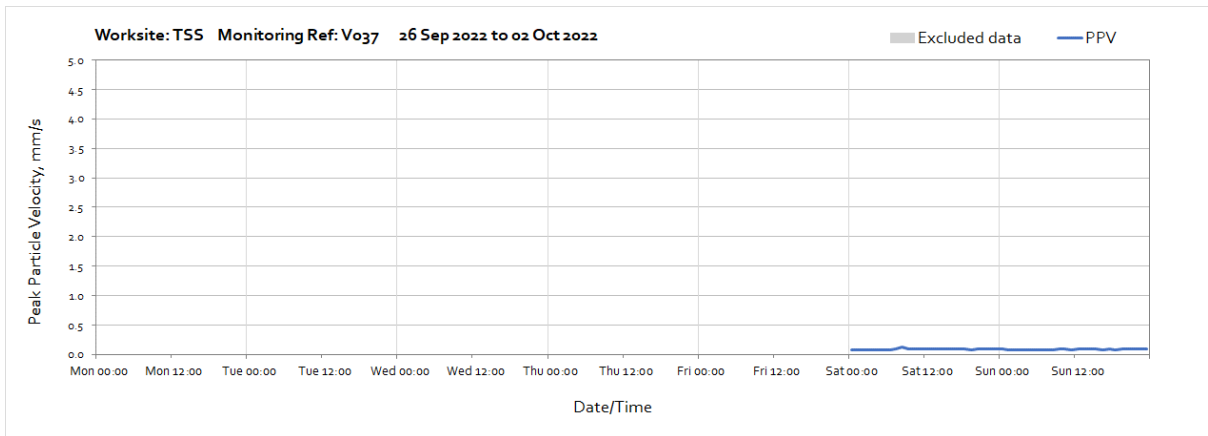
Worksite: ETD, TSS – Monitoring Ref: V003

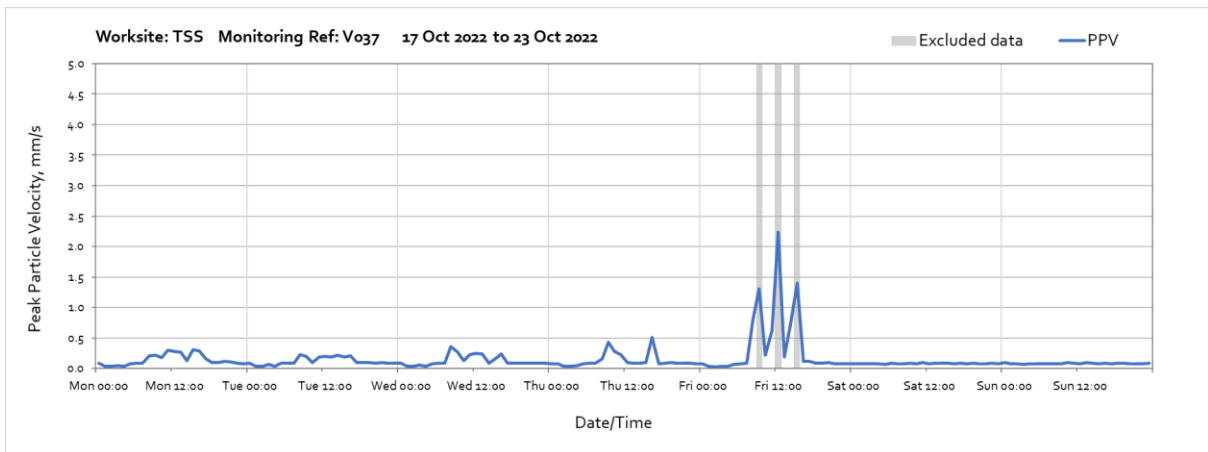
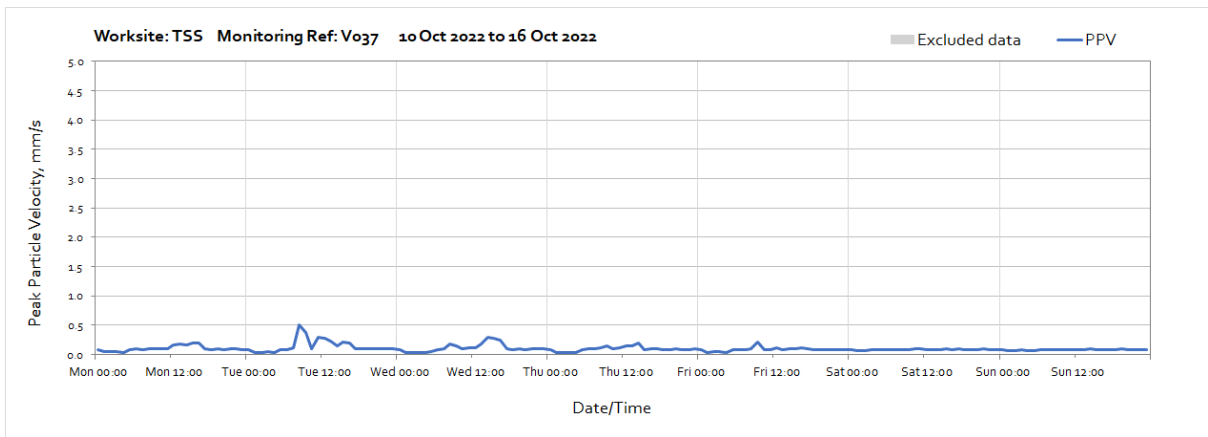
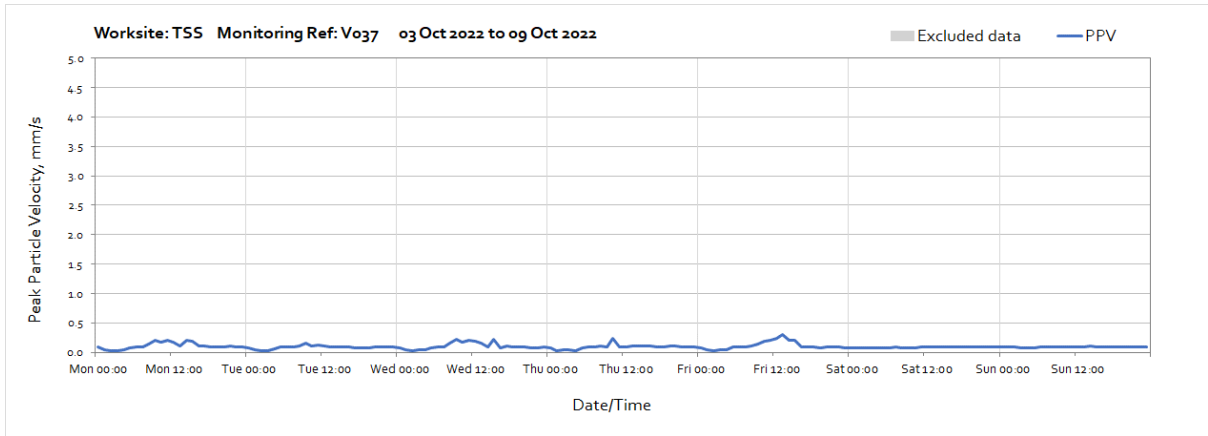


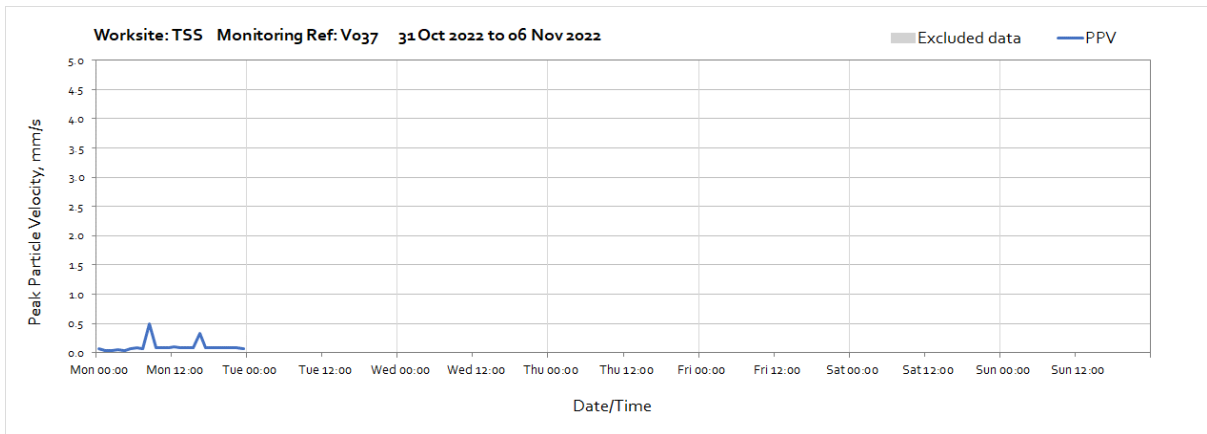
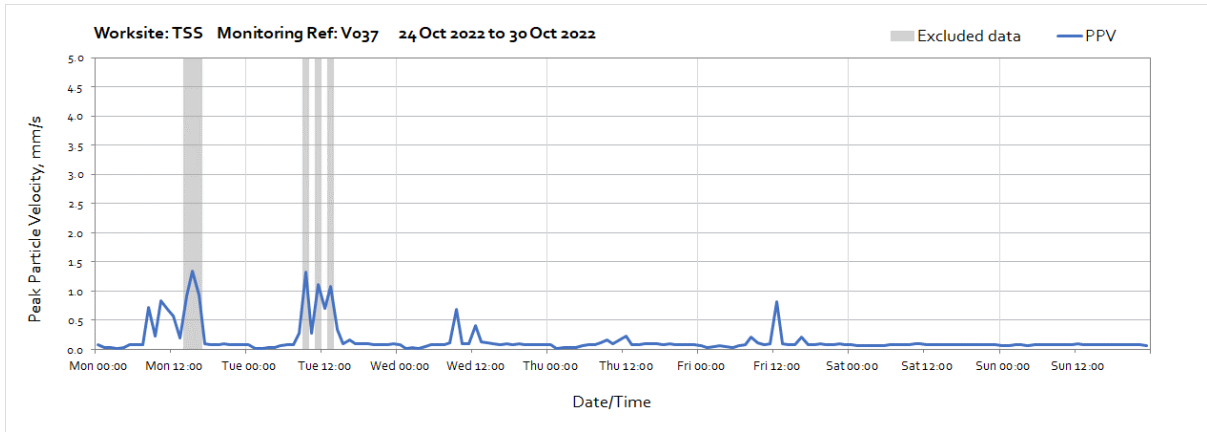




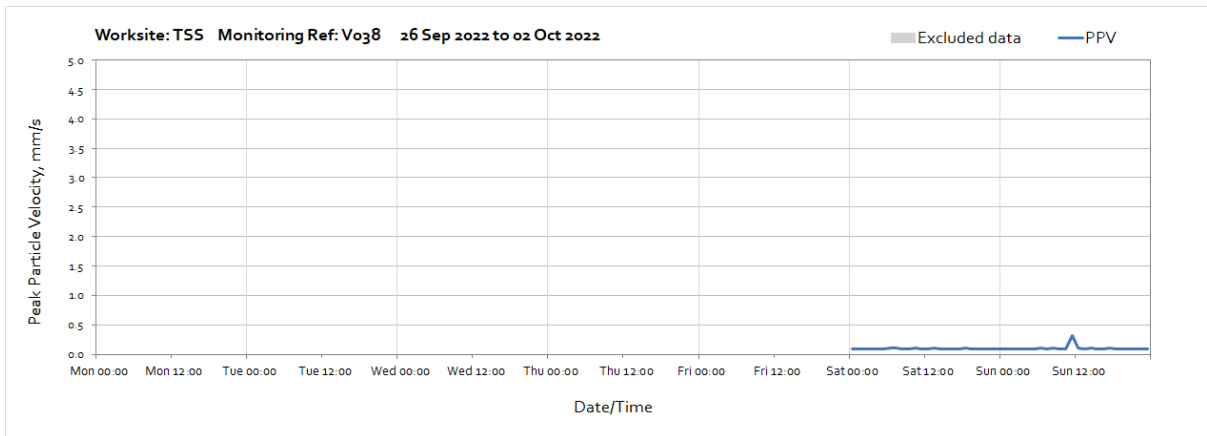
Worksite: TSS – Monitoring Ref: V037

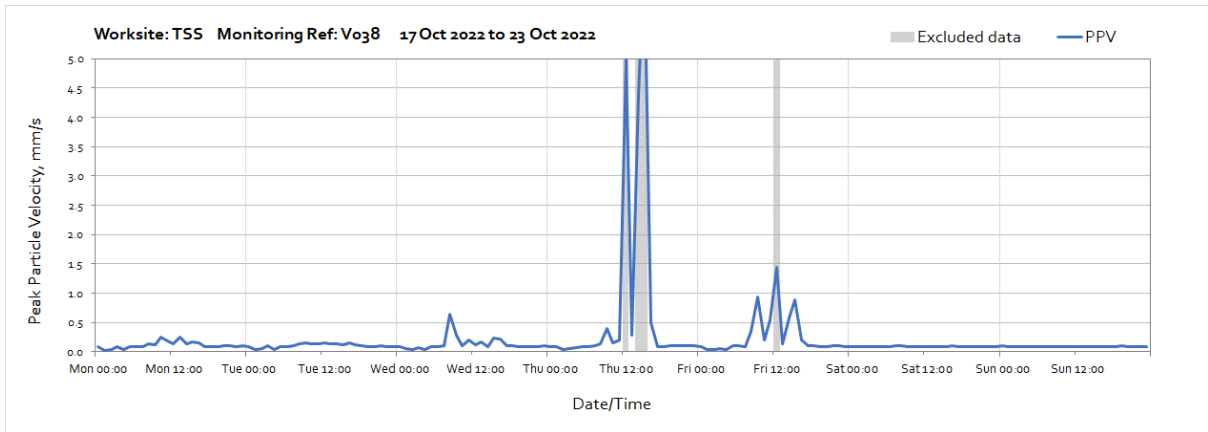
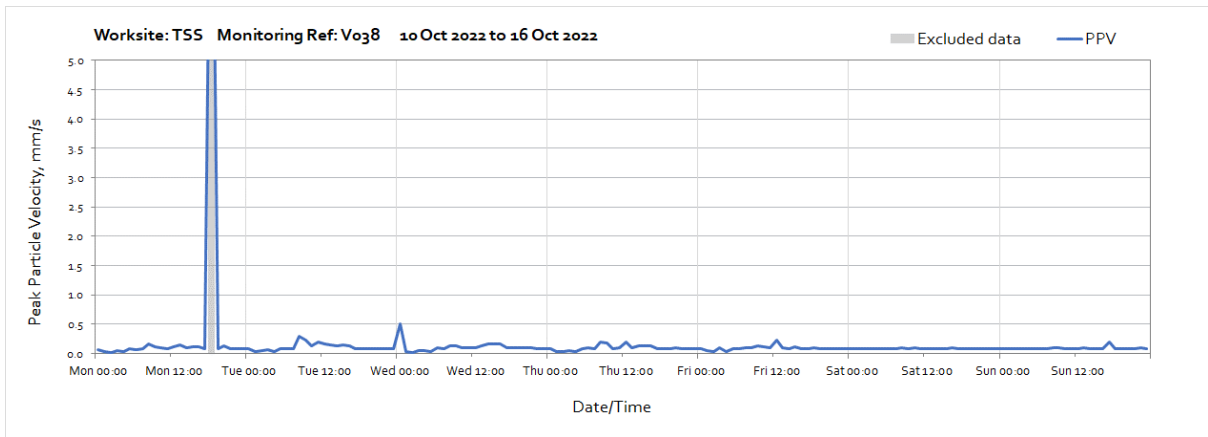
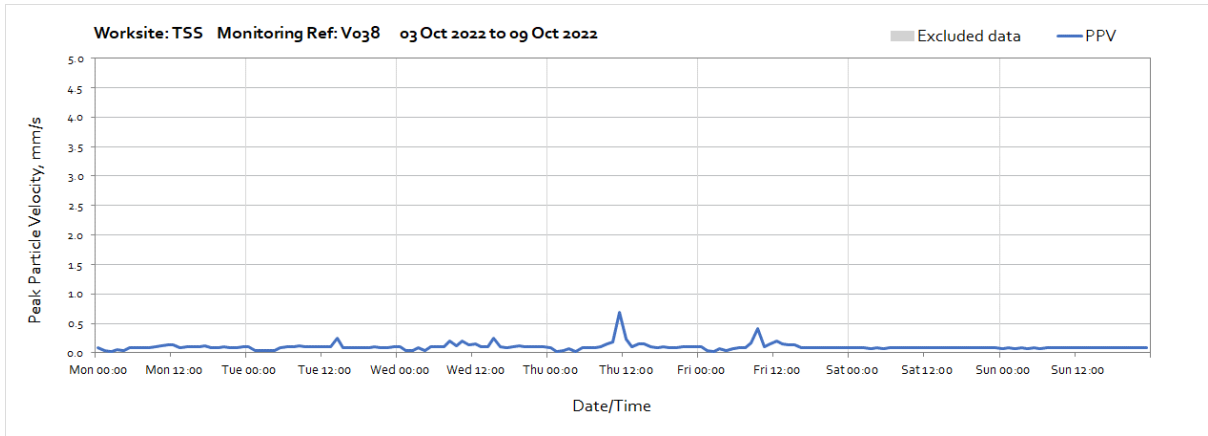


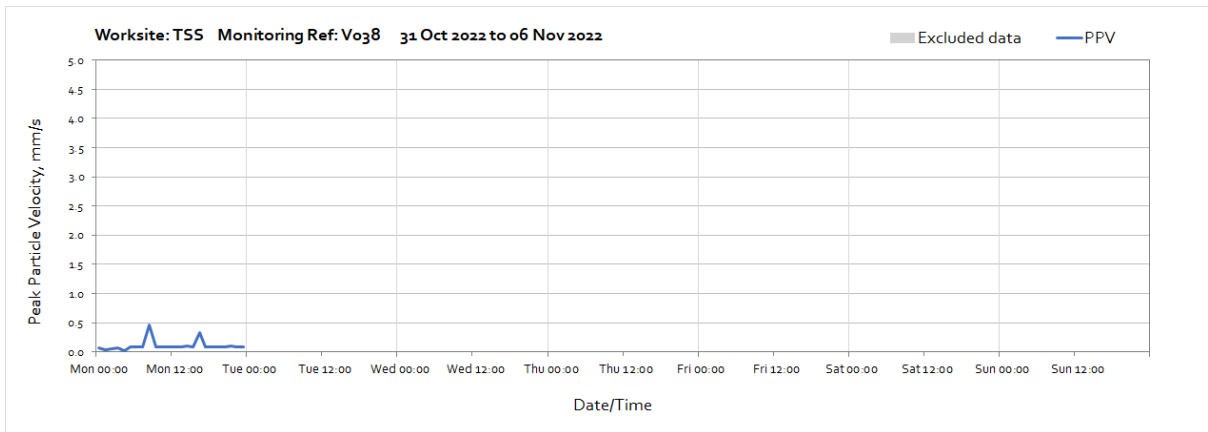
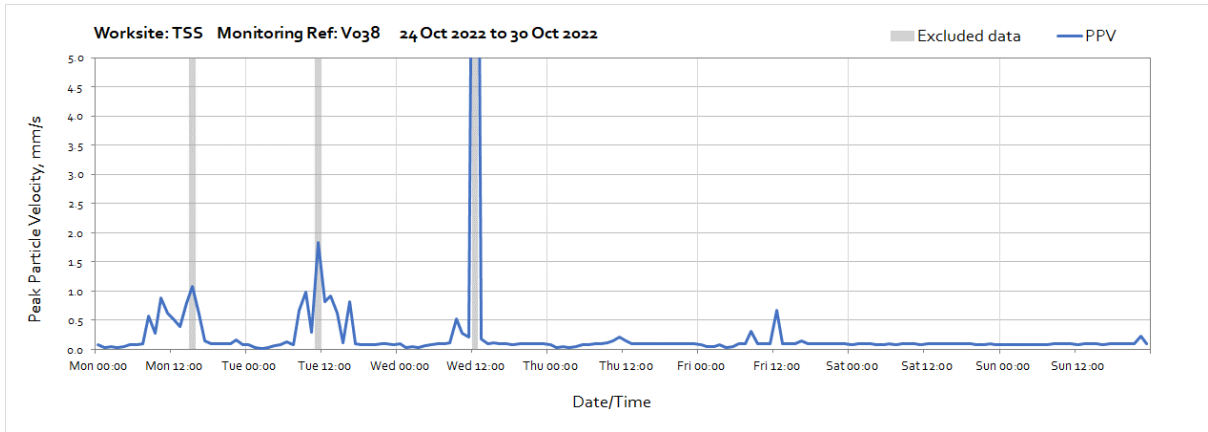




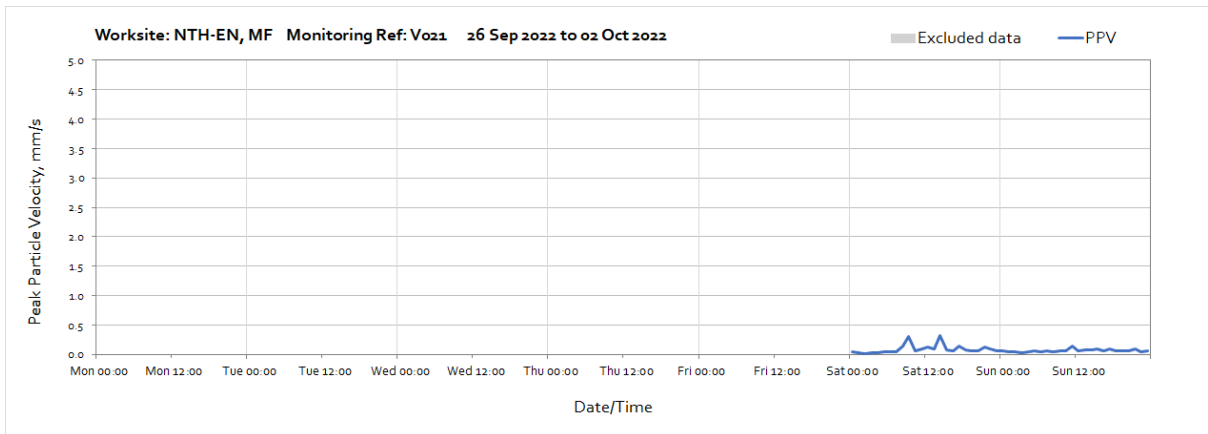
Worksite: TSS – Monitoring Ref: V038

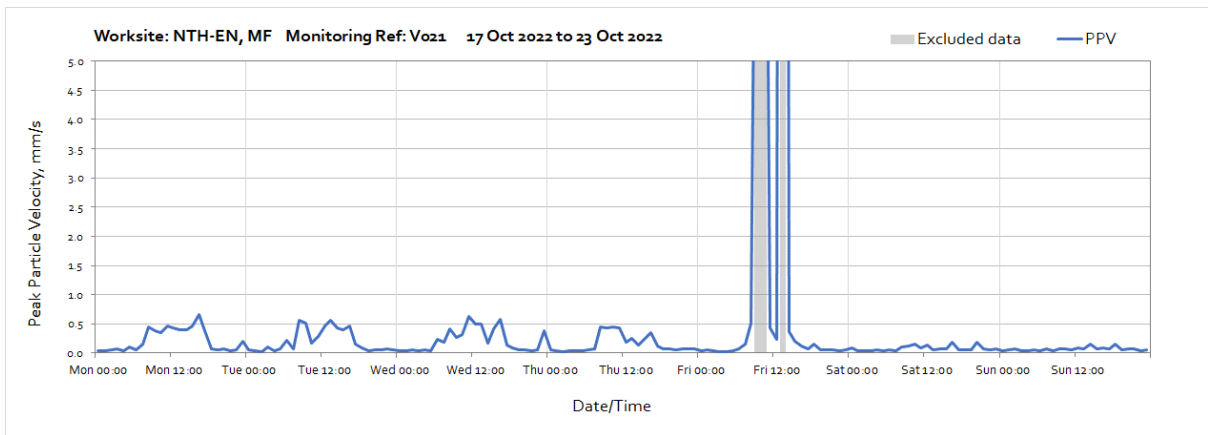
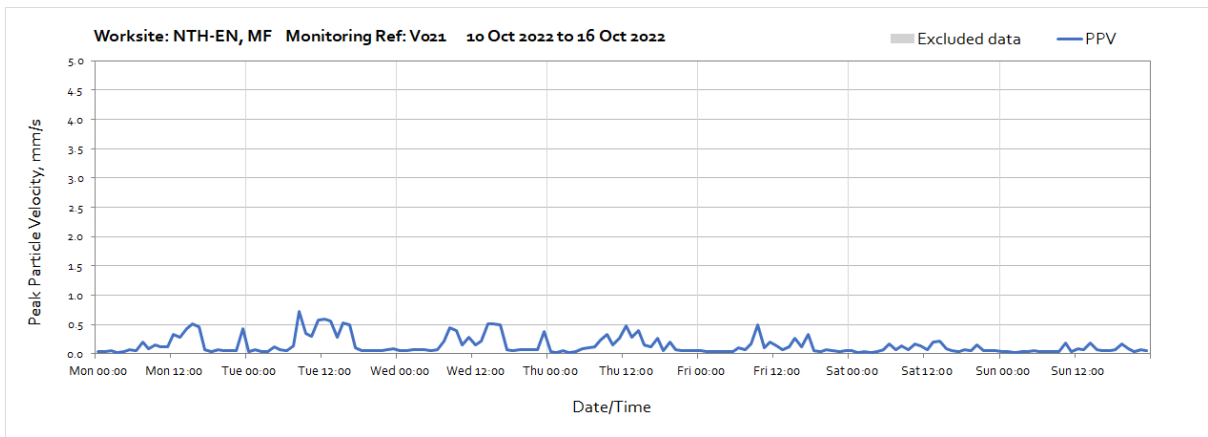
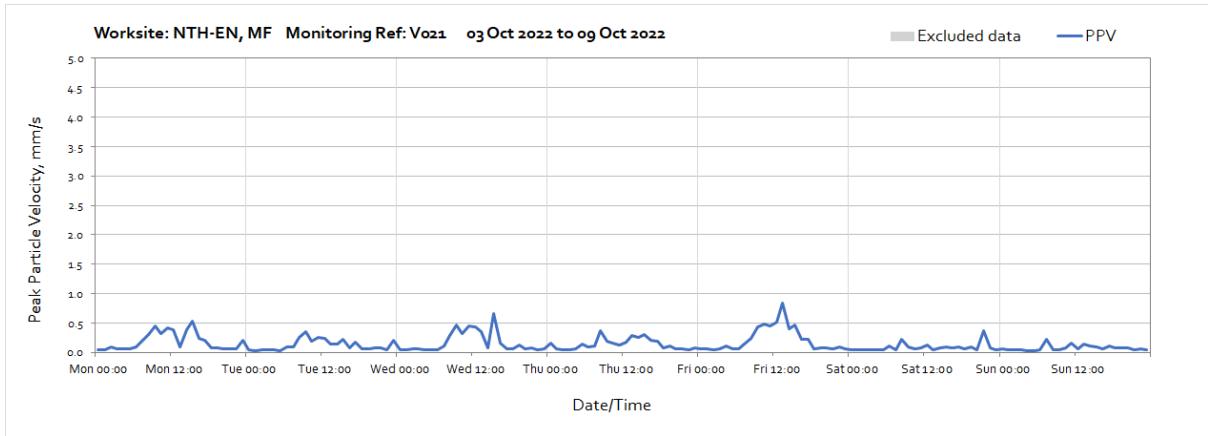


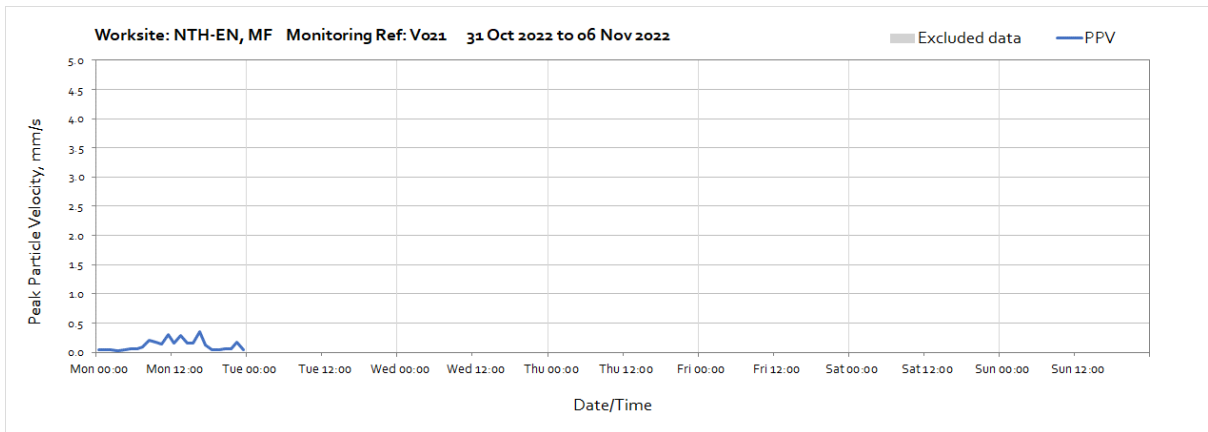
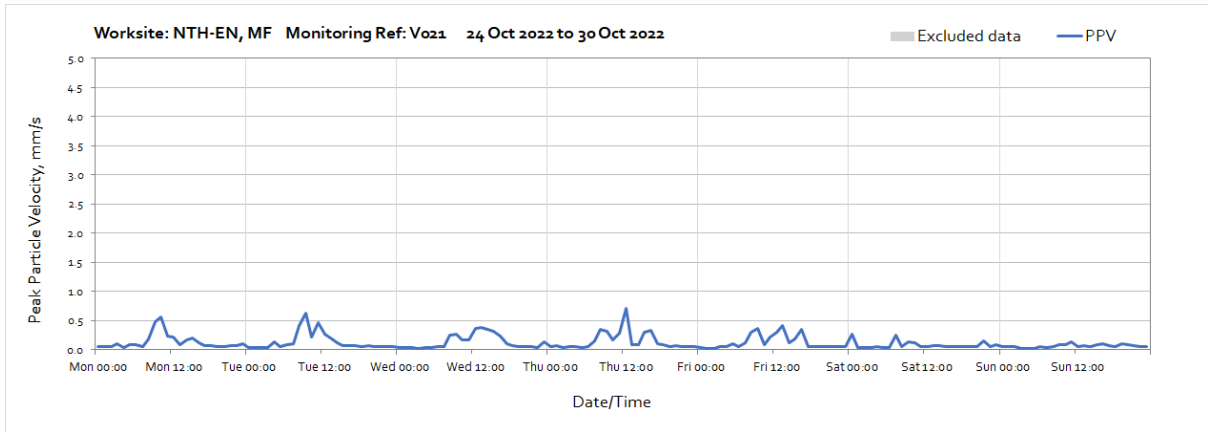




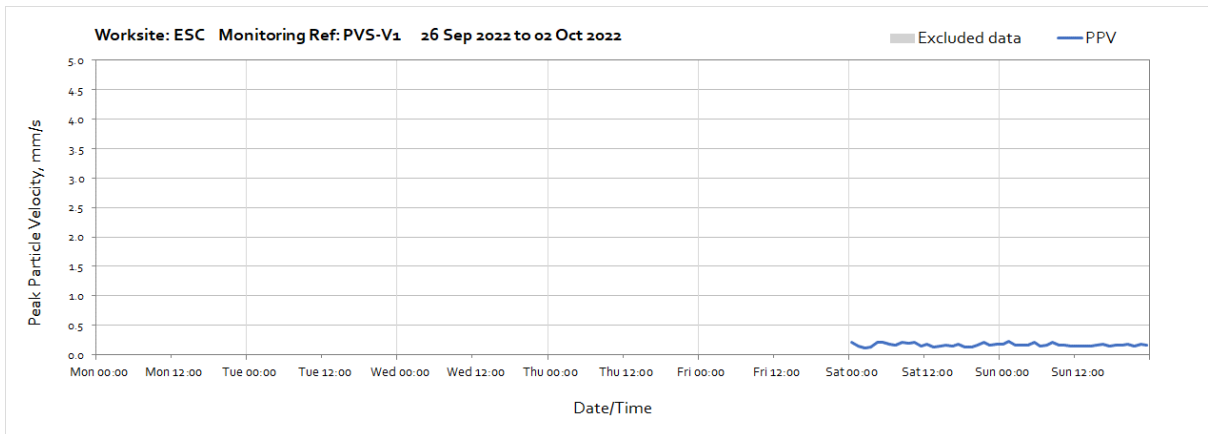
Worksite: NTH-EN, MF - Monitoring Ref: V021

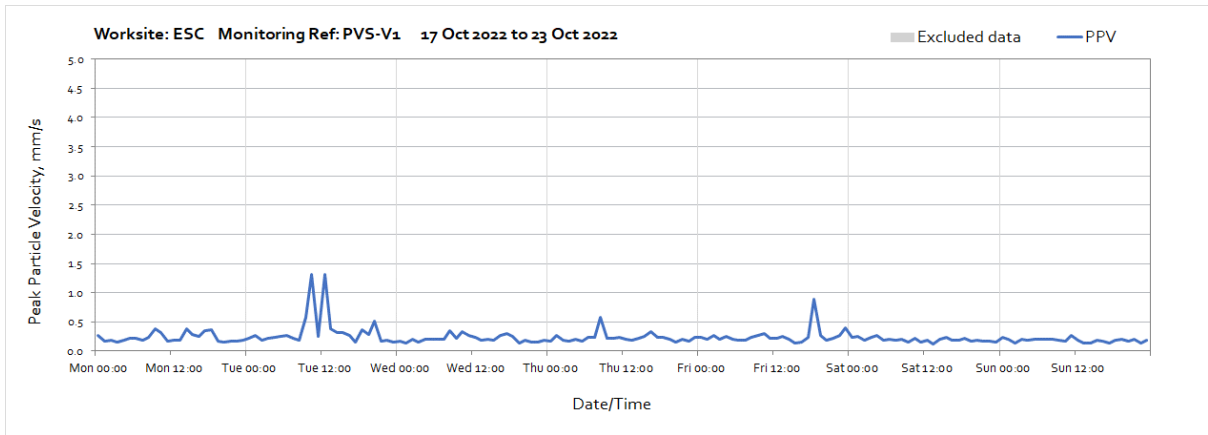
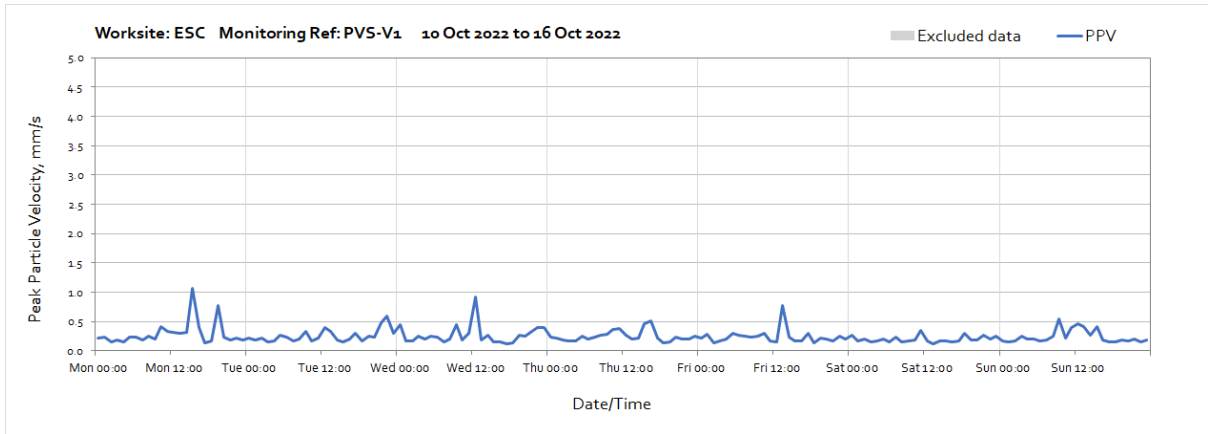
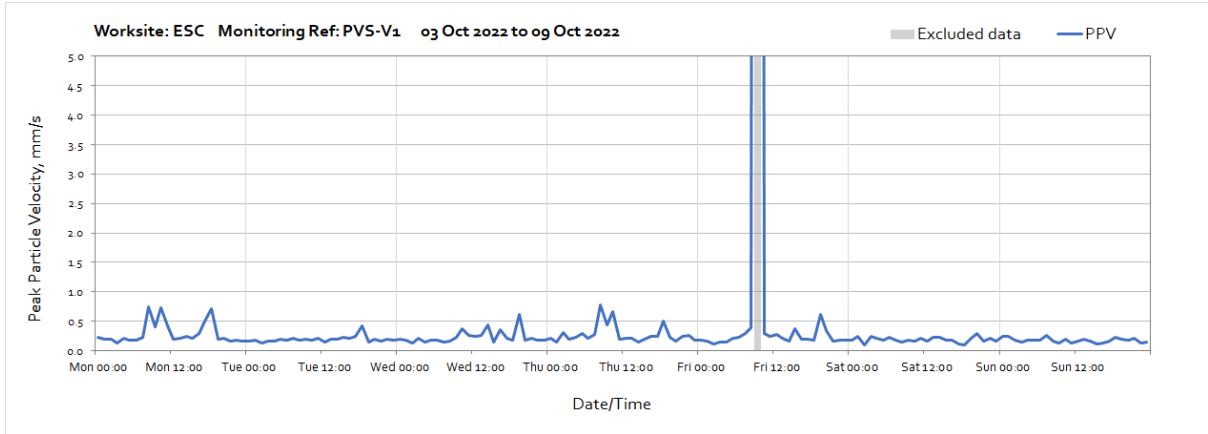


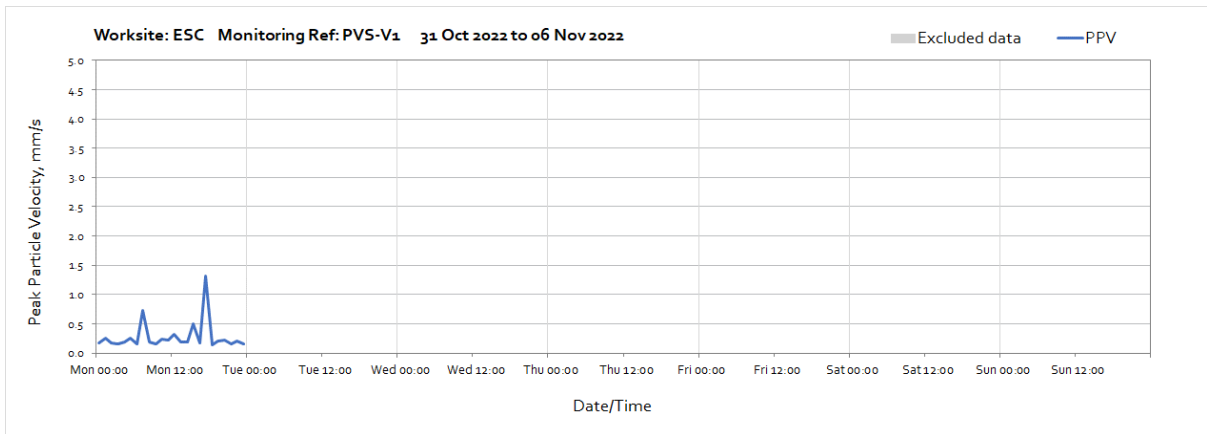
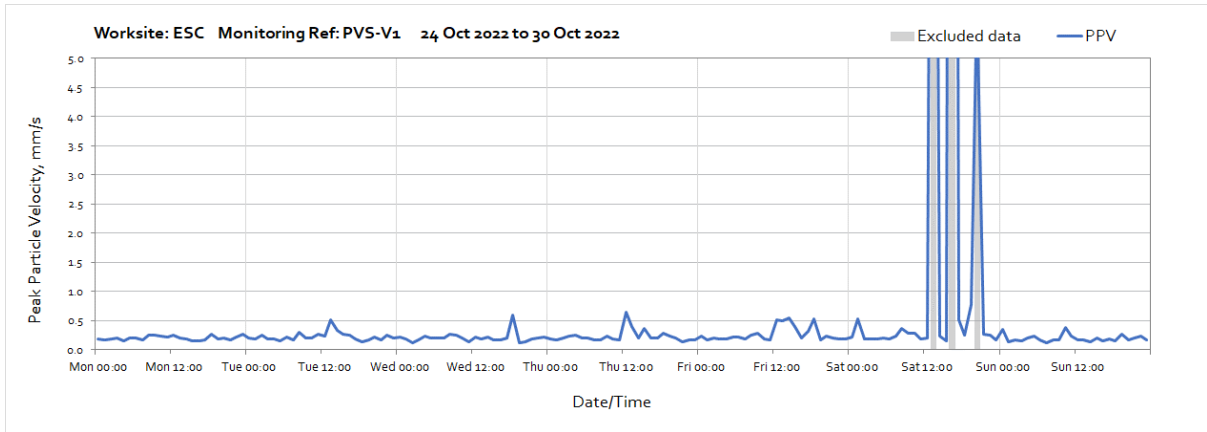




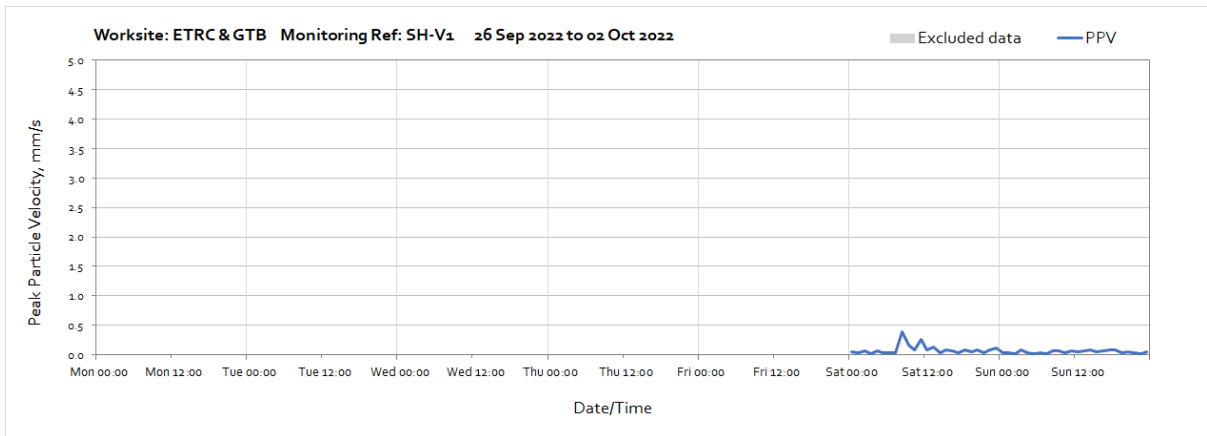
Worksite: ESC - Monitoring Ref: PVS-V1

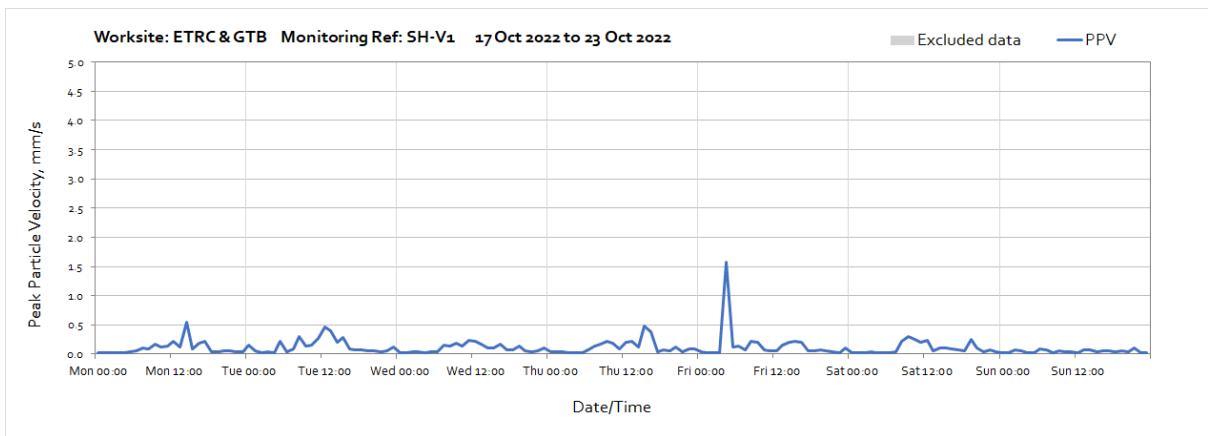
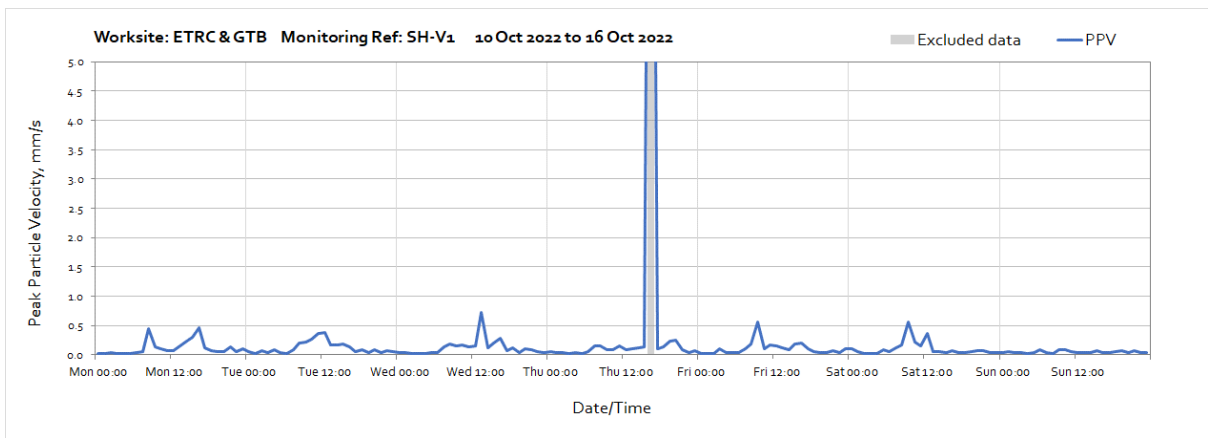
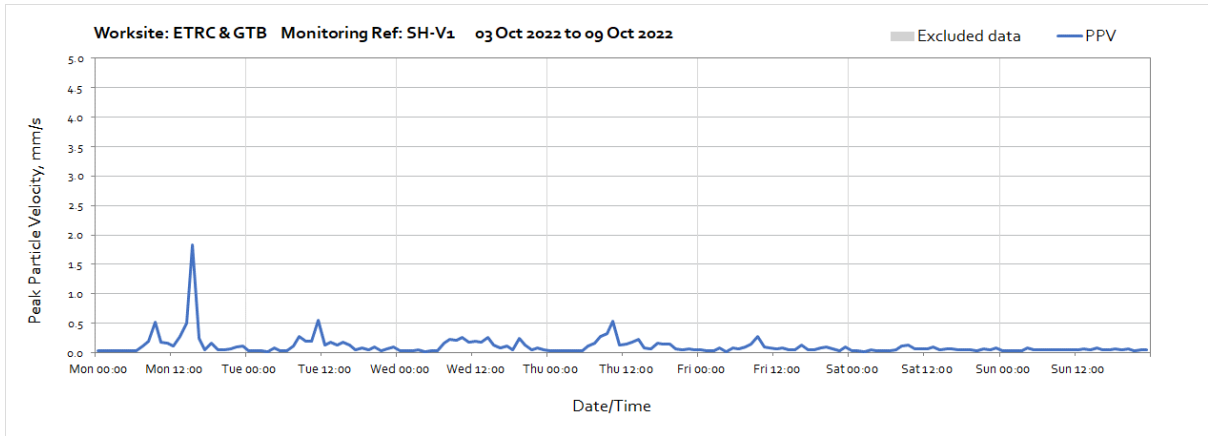


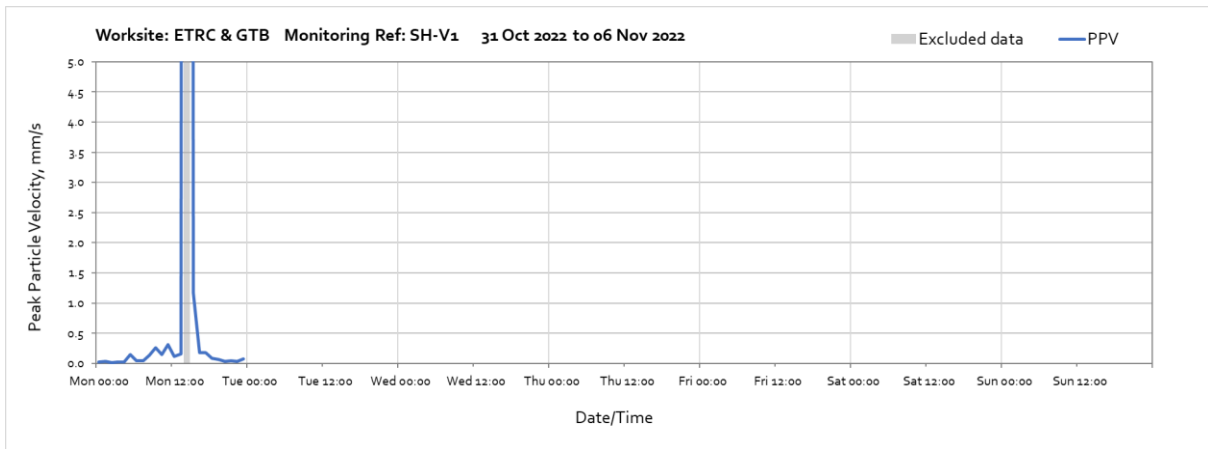
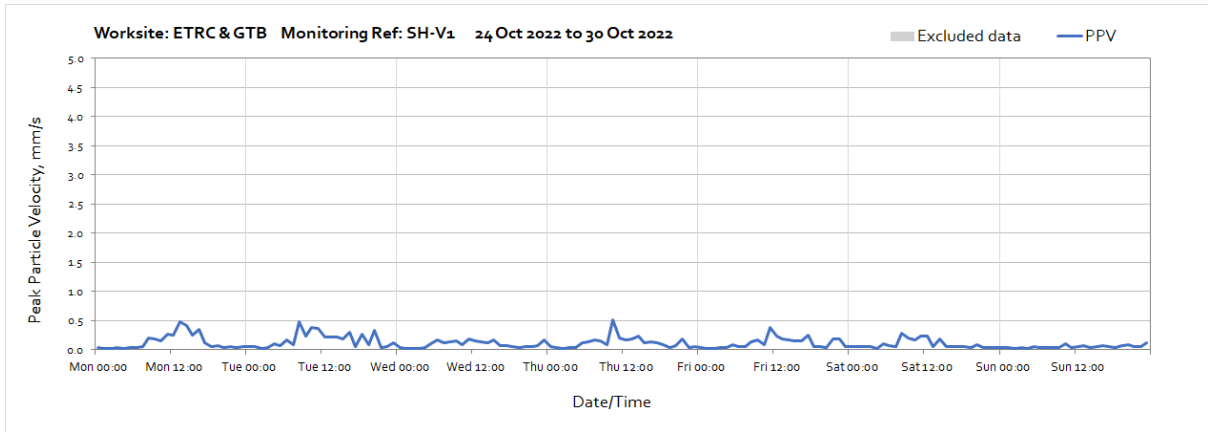




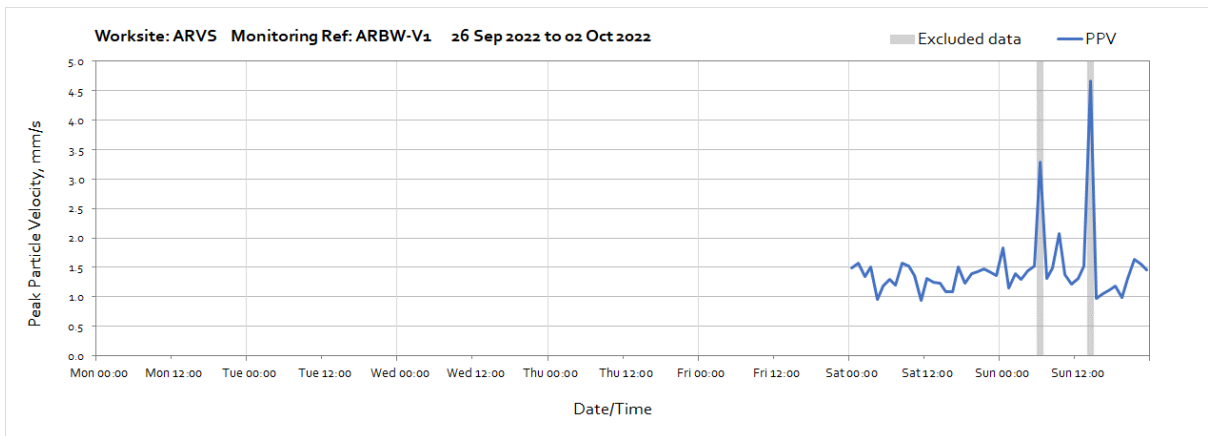
Worksite: ETRC & GTB – Monitoring Ref: SH-V1

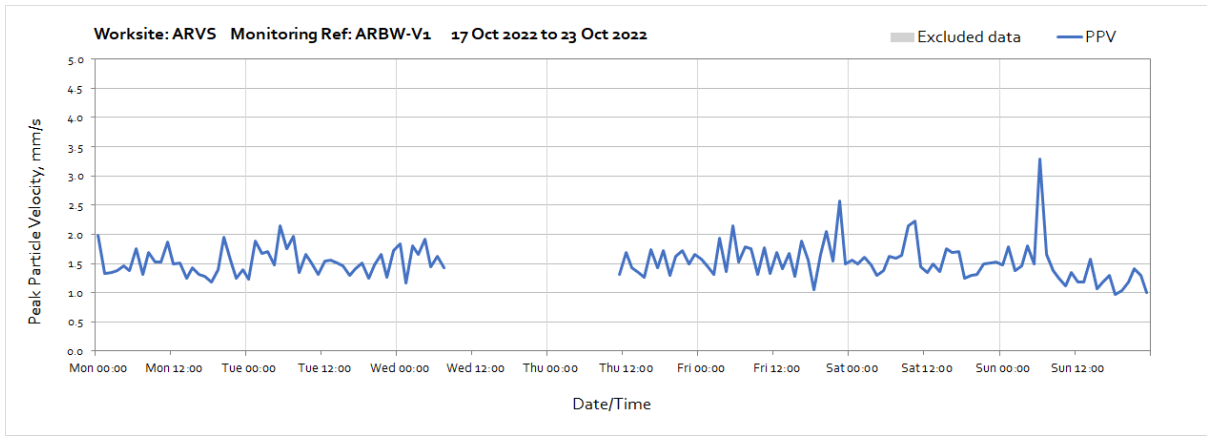
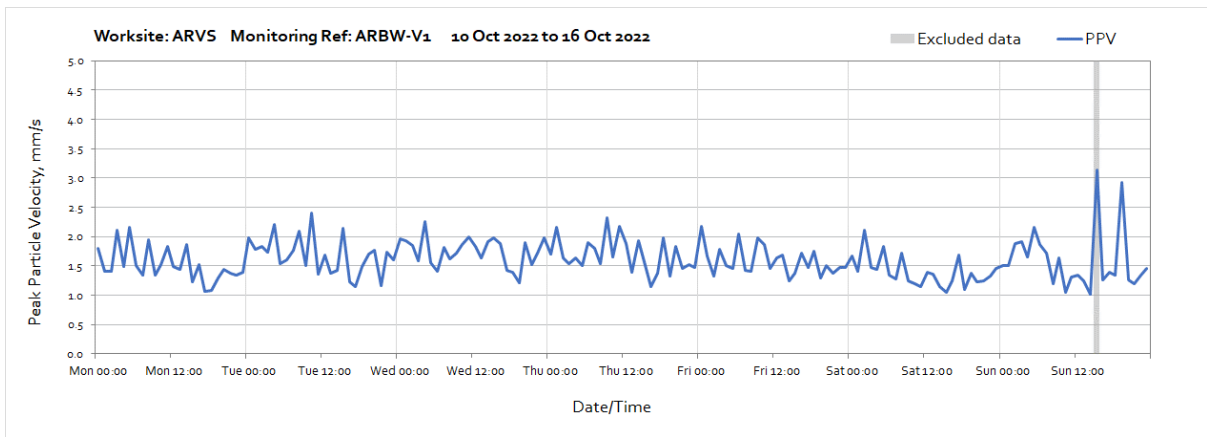
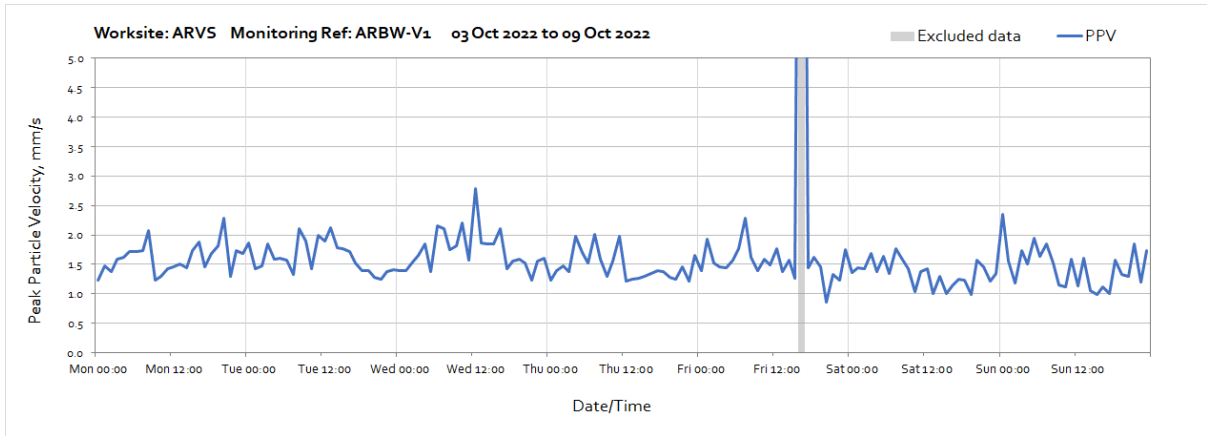




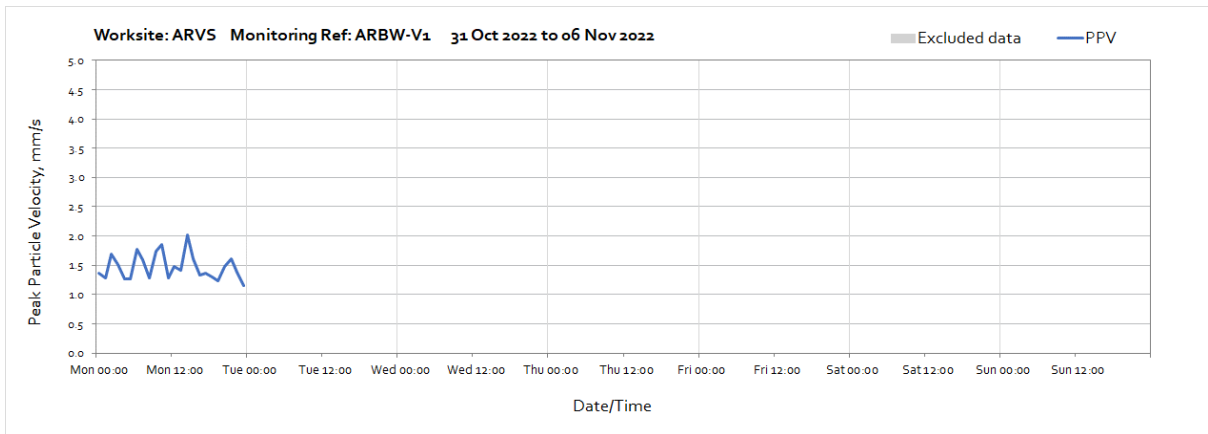
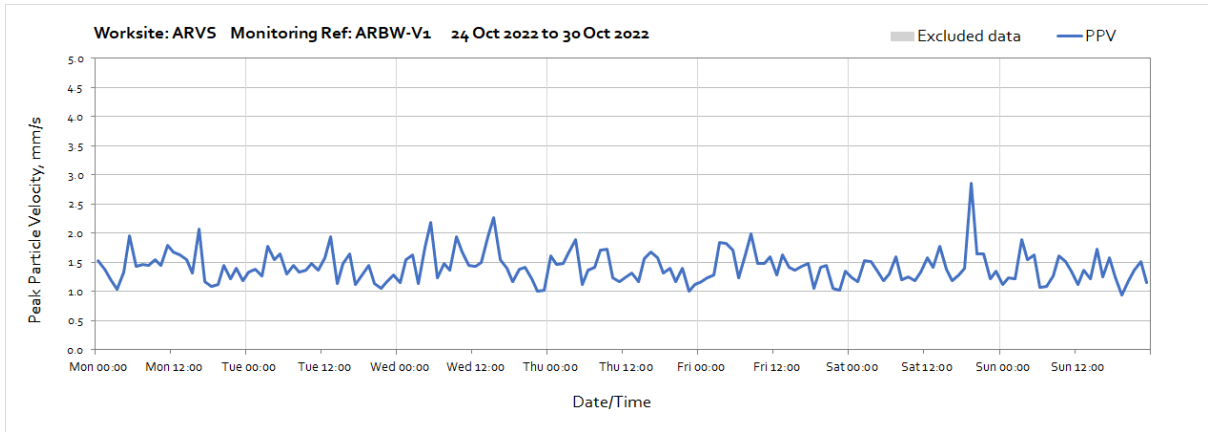


Worksite: ARVS – Monitoring Ref: ABRW-V1





Note: Missing data between 08:00 on Wednesday 19th and 11:00 on Thursday 20th October were due to loss of power at the monitoring station.



Worksite: ARVS – Monitoring Ref: V059

