



Marine  
Management  
Organisation

# SW Quota Presentation

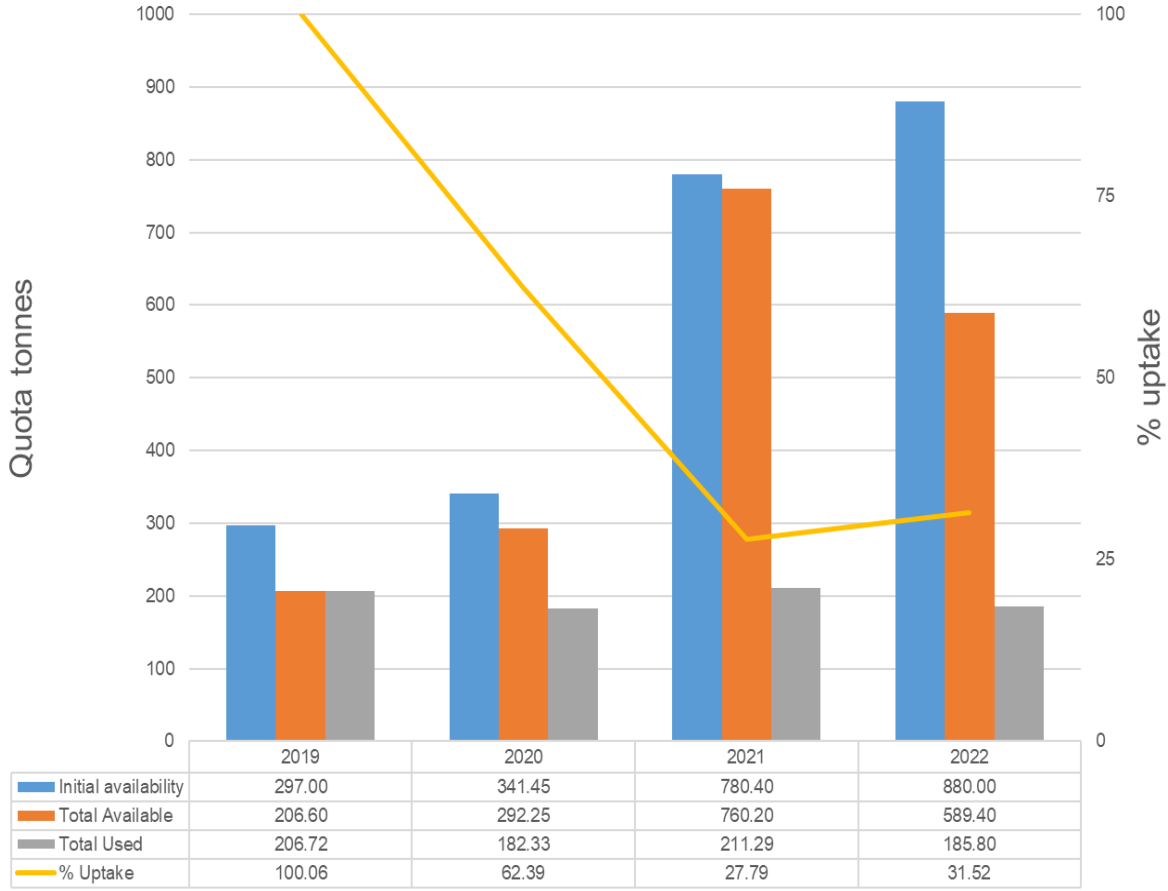
**Katie James**  
**07747638655**

...ambitious for our seas and coasts

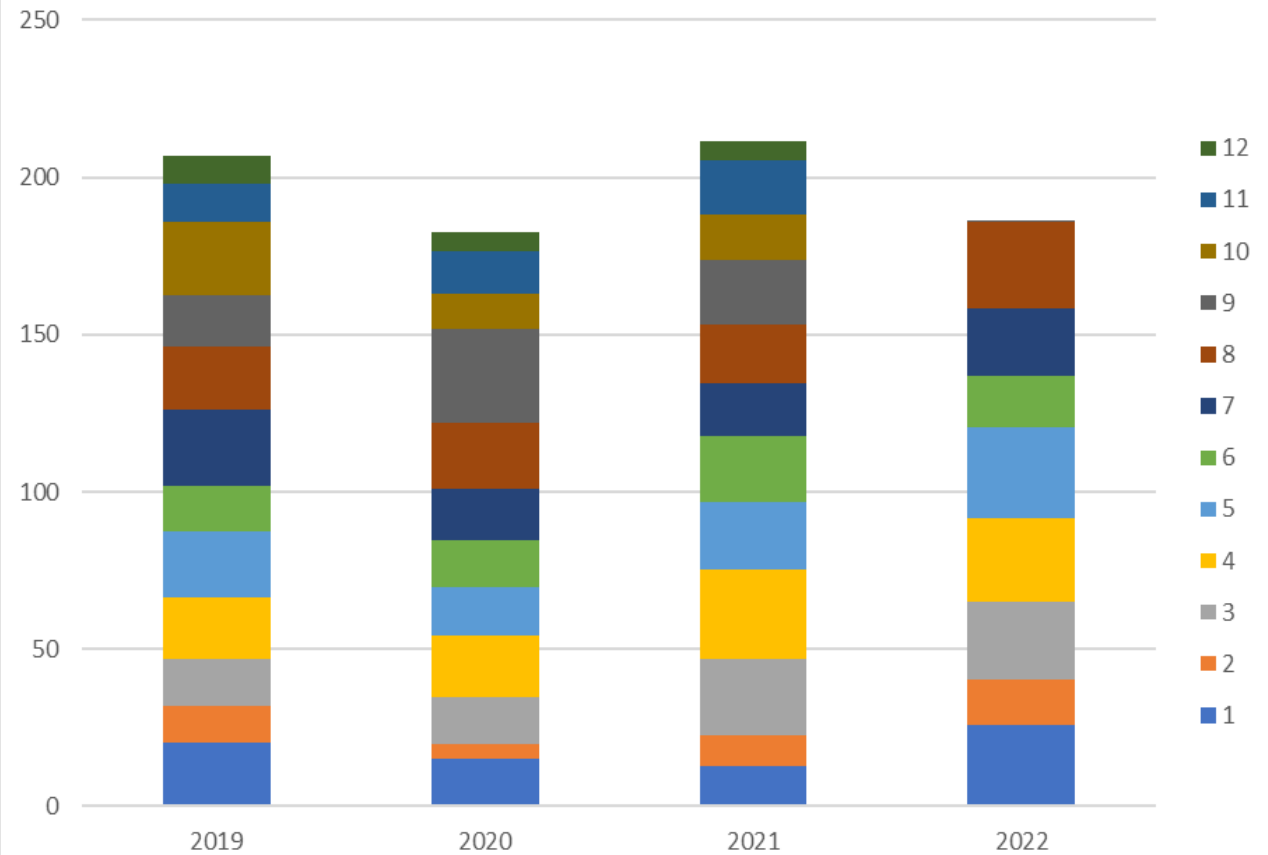


# Angler 7 – Under 10m

Angler - Area VII - Under 10 - Available quota and total uptake



Monthly Uptake by Year - ANG 7

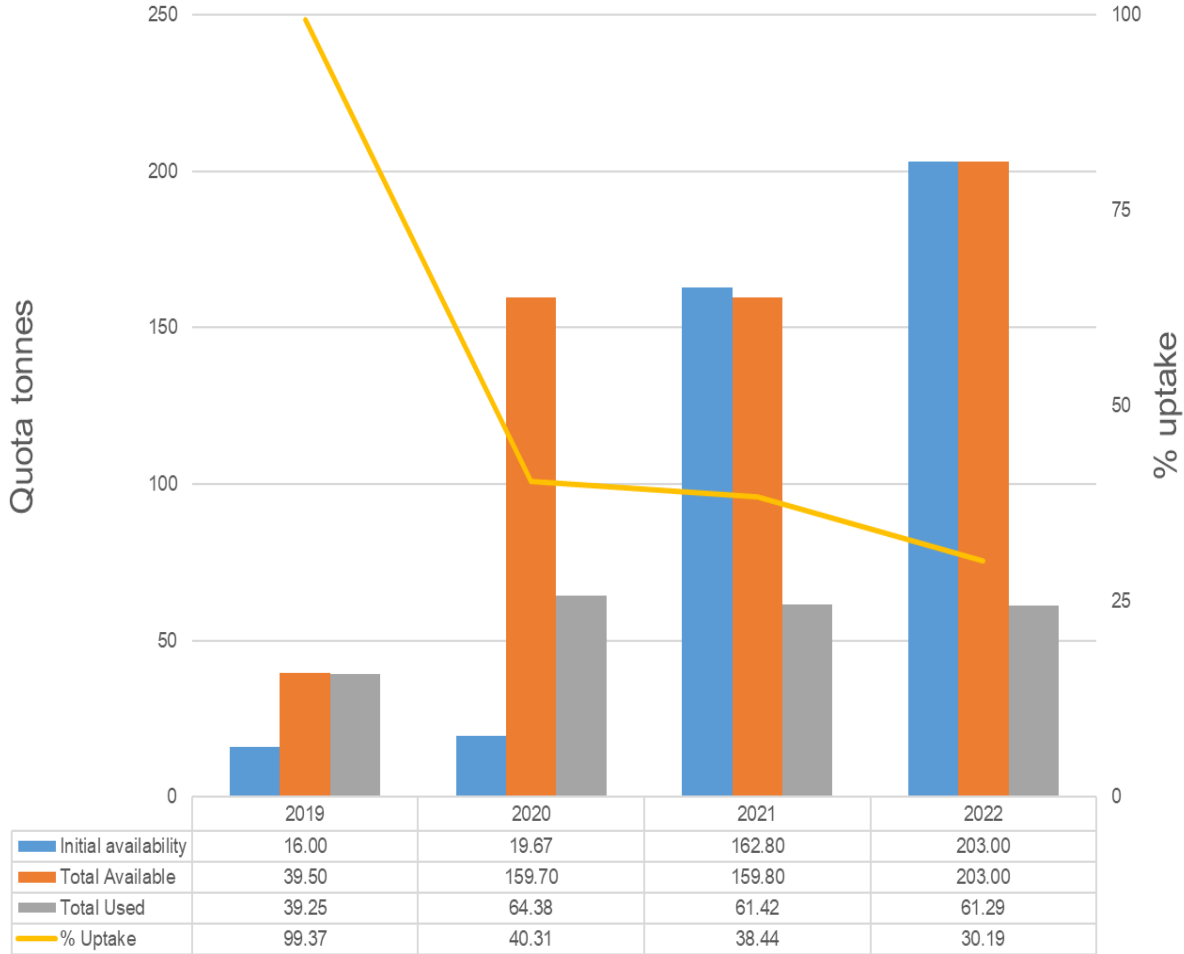


...ambitious for our seas and coasts

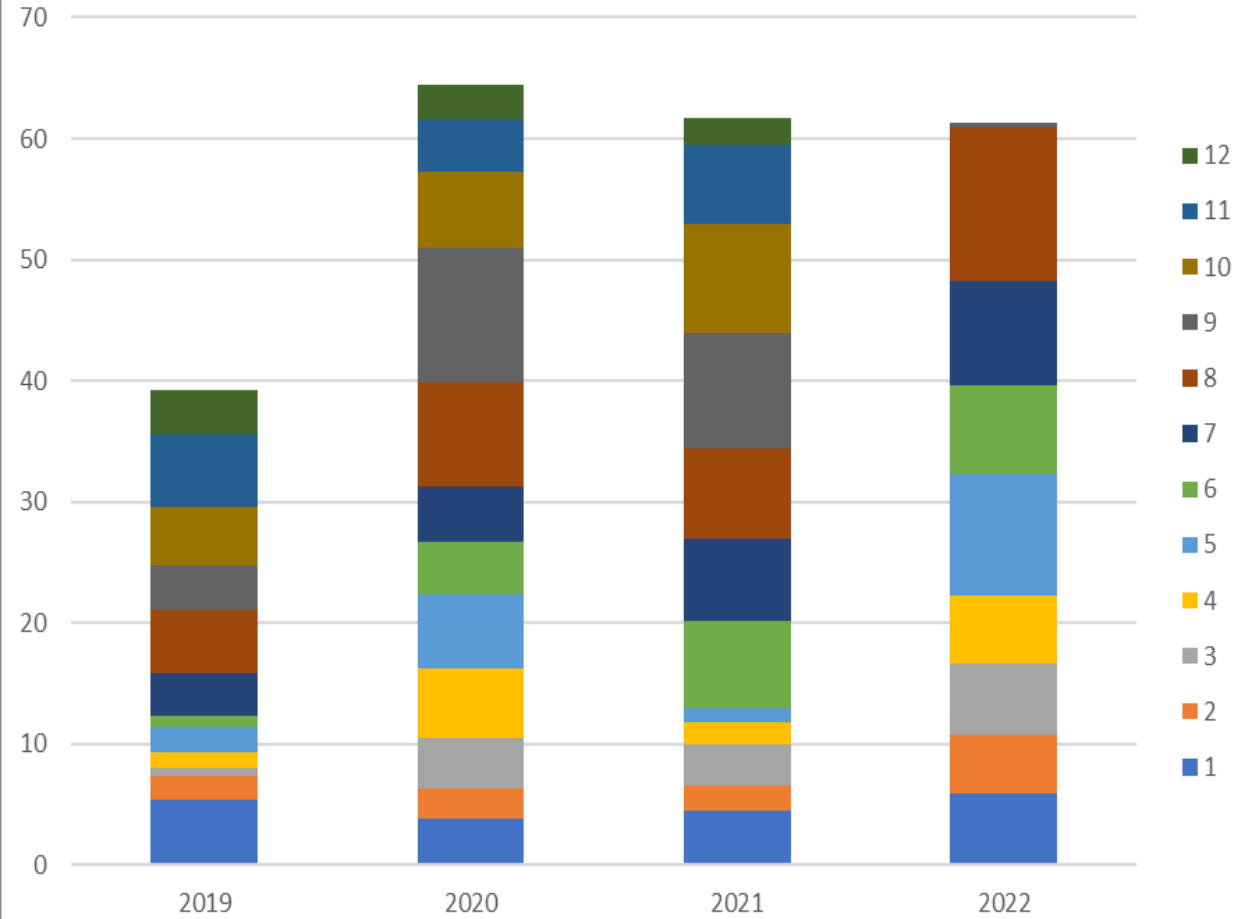
Allocation = 880t  
 Total Available = 589.40t  
 Catch limit = 8t  
 Current uptake = 185.80t

# Angler 7 - Over 10m

Angler - Area VII - Over 10 - Available quota and total uptake



Monthly Uptake by Year - ANG 7

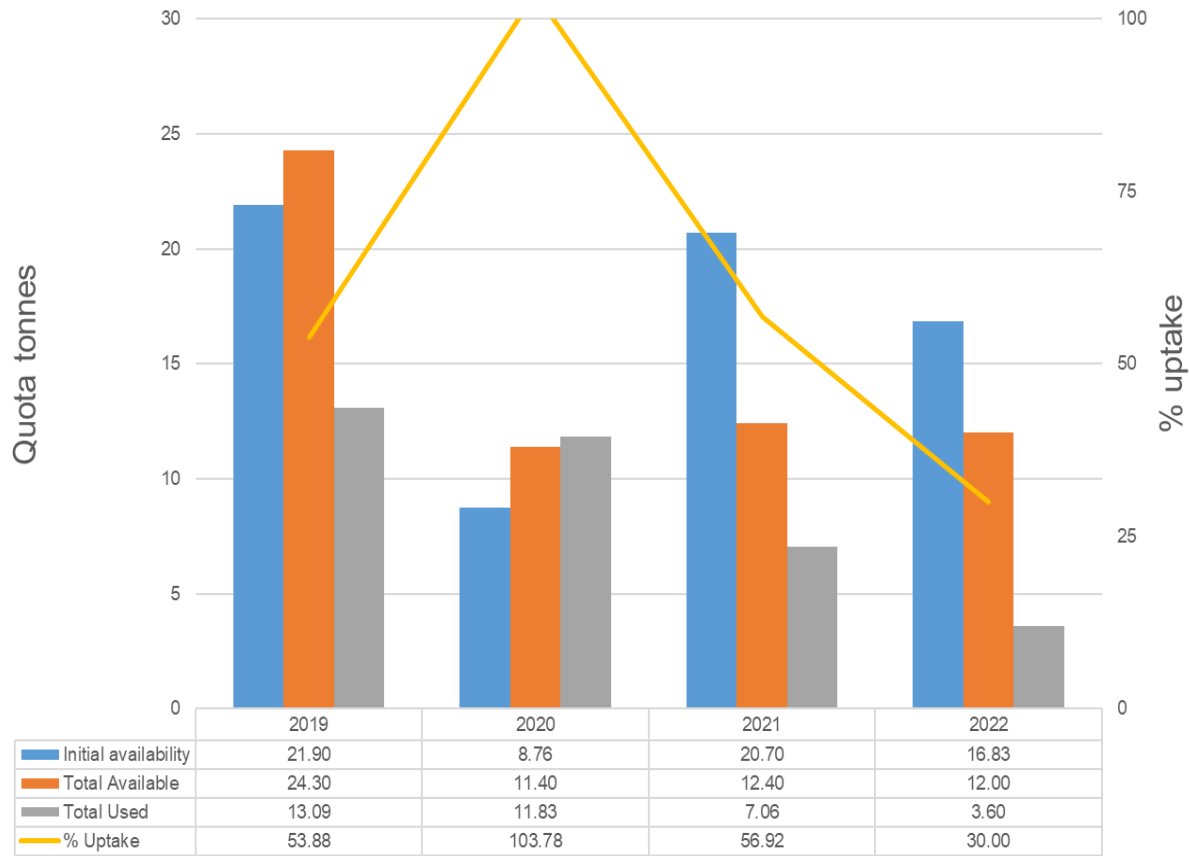


...ambitious for our seas and coasts

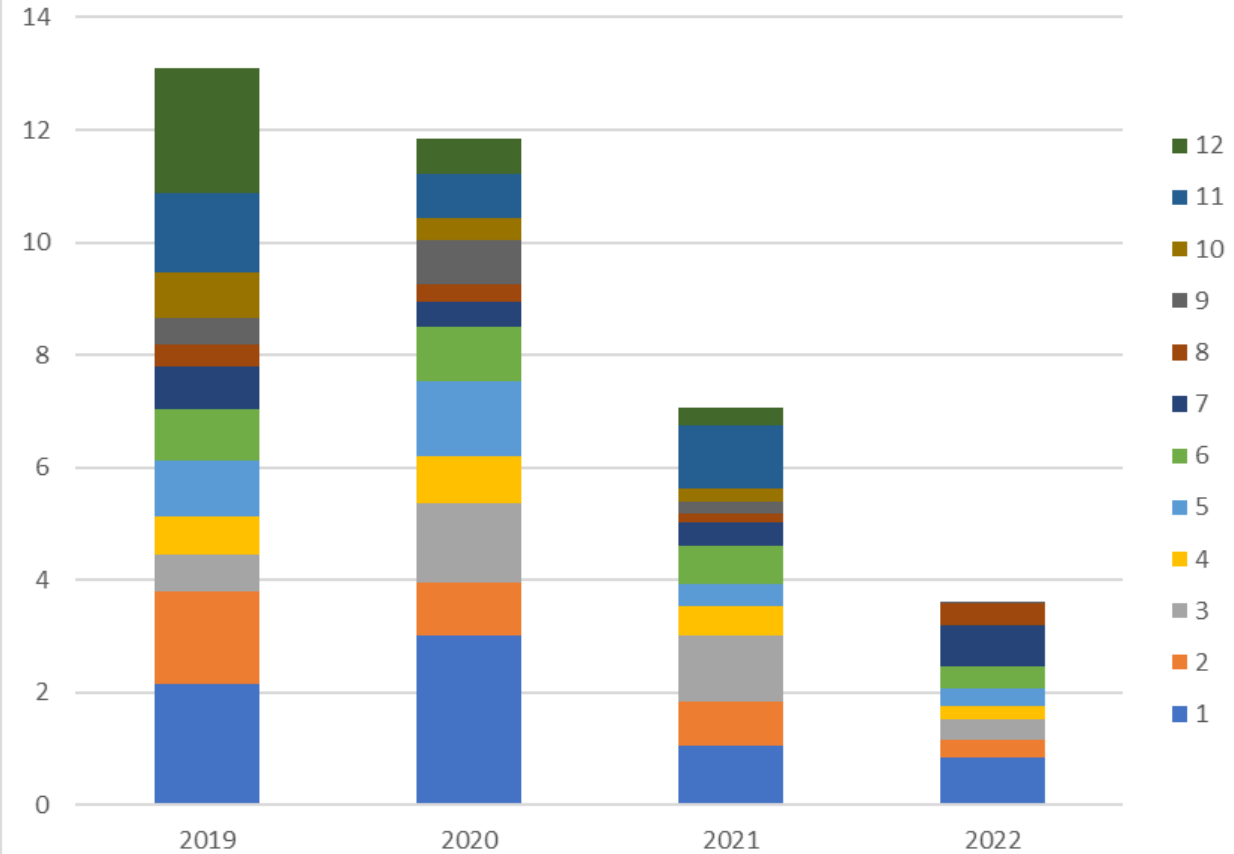
Allocation = 203t  
 Catch limit = 6.5t  
 Current uptake = 61.29t

# Cod 7 b-k Ex d - Under 10m

### Cod - Areas VIIb-k (excluding VIId) - Under 10 - Available quota and total uptake



### Monthly Uptake by Year - COD 7b-k (xd)

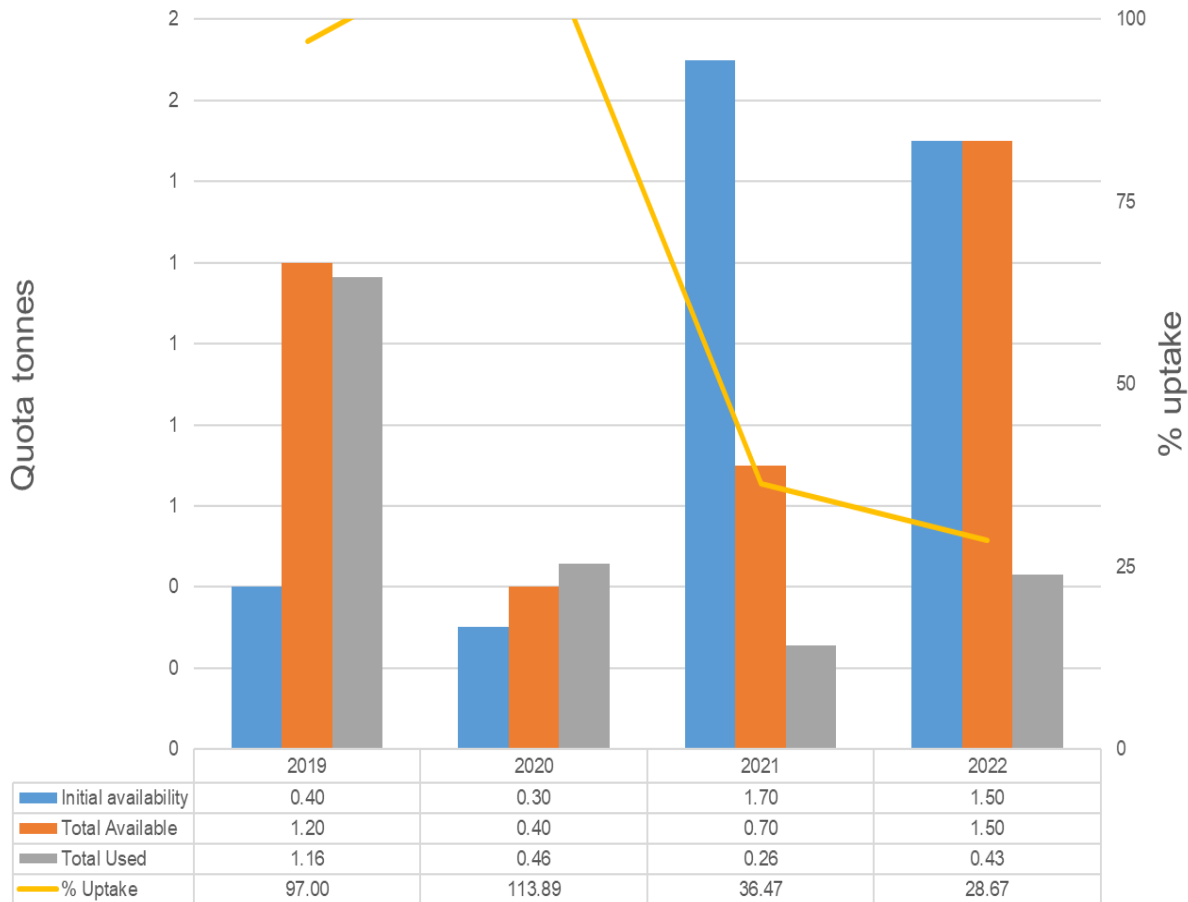


...ambitious for our seas and coasts

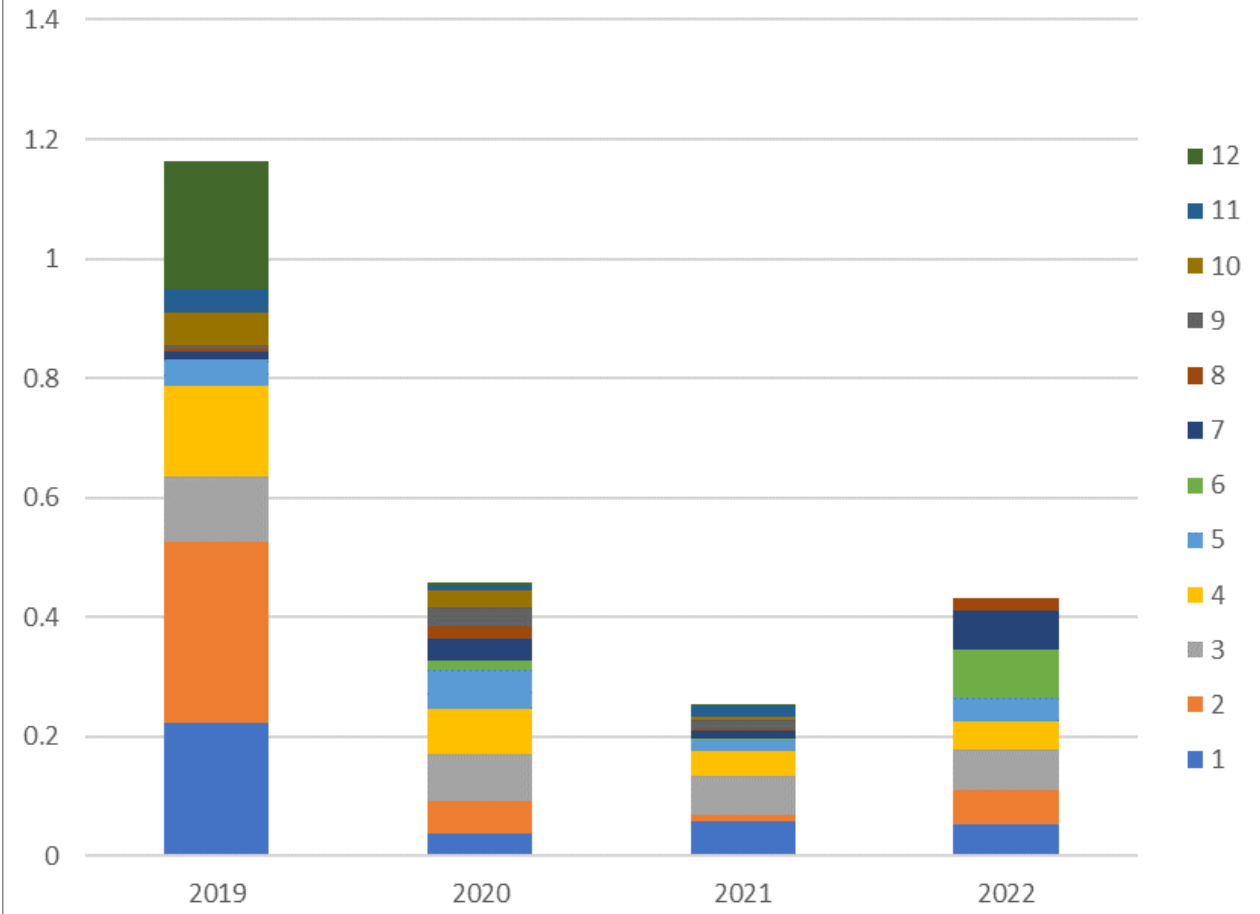
Allocation = 16.83t  
 Total Available = 12t  
 Catch limit = 0.2t  
 Current uptake = 3.60t

# Cod 7 b-k ex d - Over 10s

### Cod - Areas VIIb-k (excluding VIId) - Over 10 - Available quota and total uptake



### Monthly Uptake by Year - COD 7b-k (xd)

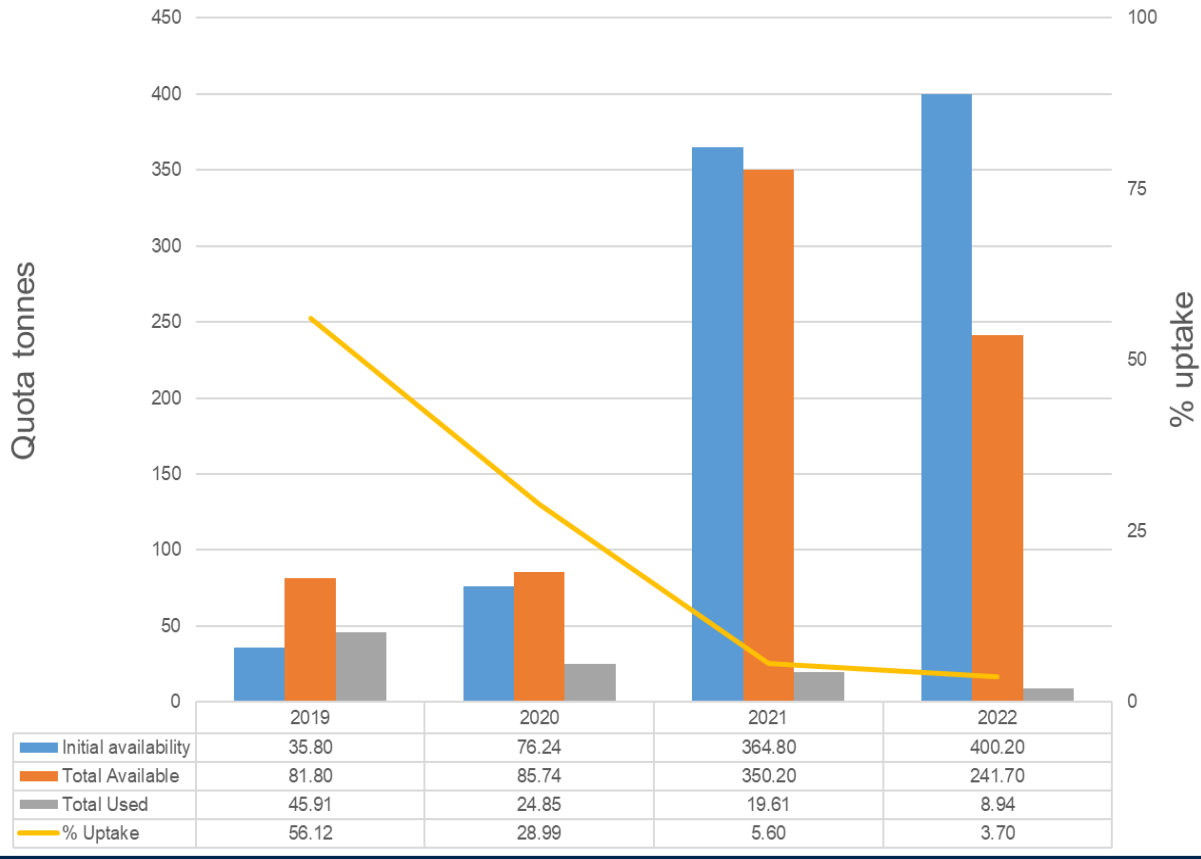


...ambitious for our seas and coasts

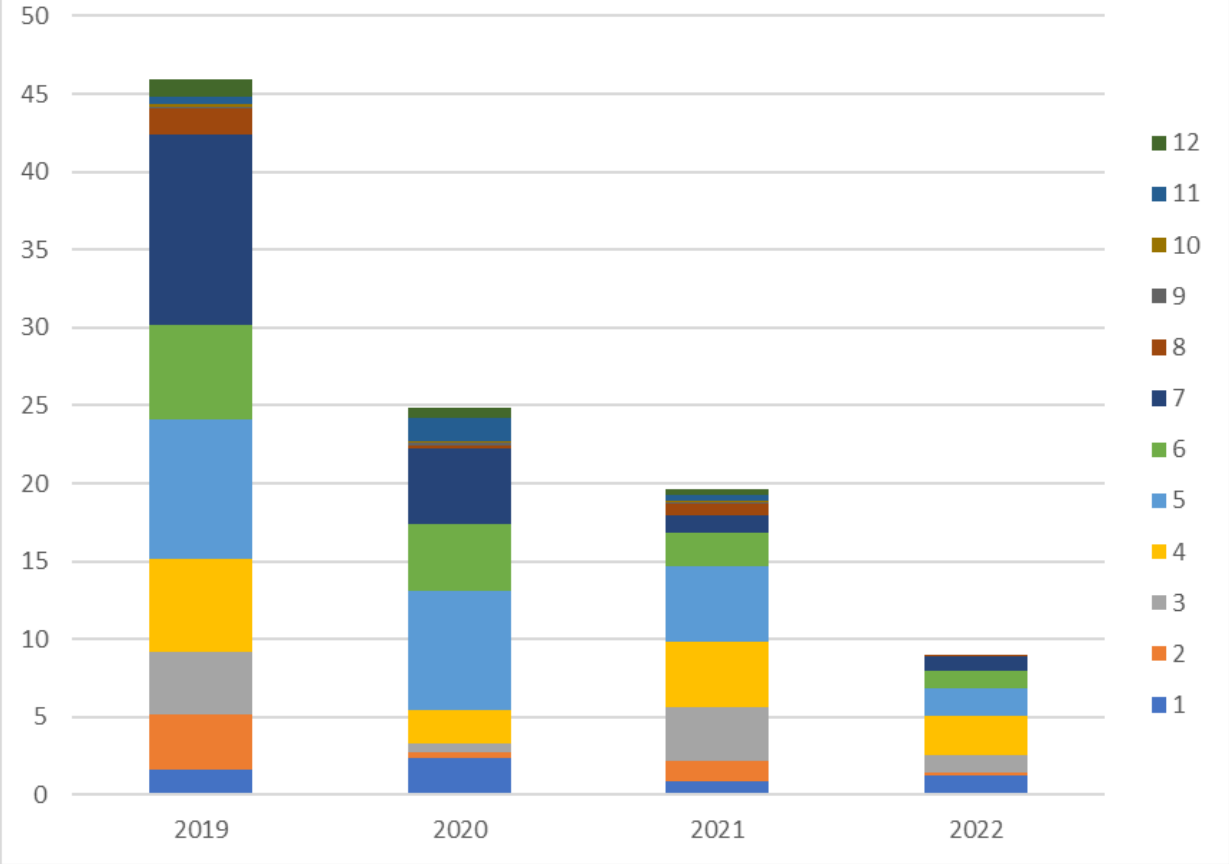
Allocation = 1.5t  
 Catch limit = 0.2t  
 Current uptake = 0.43t

# Haddock 7 b-k - Under 10s

**Haddock - Areas VIIb-k - Under 10 - Available quota and total uptake**



**Monthly Uptake by Year - HAD 7b-k**

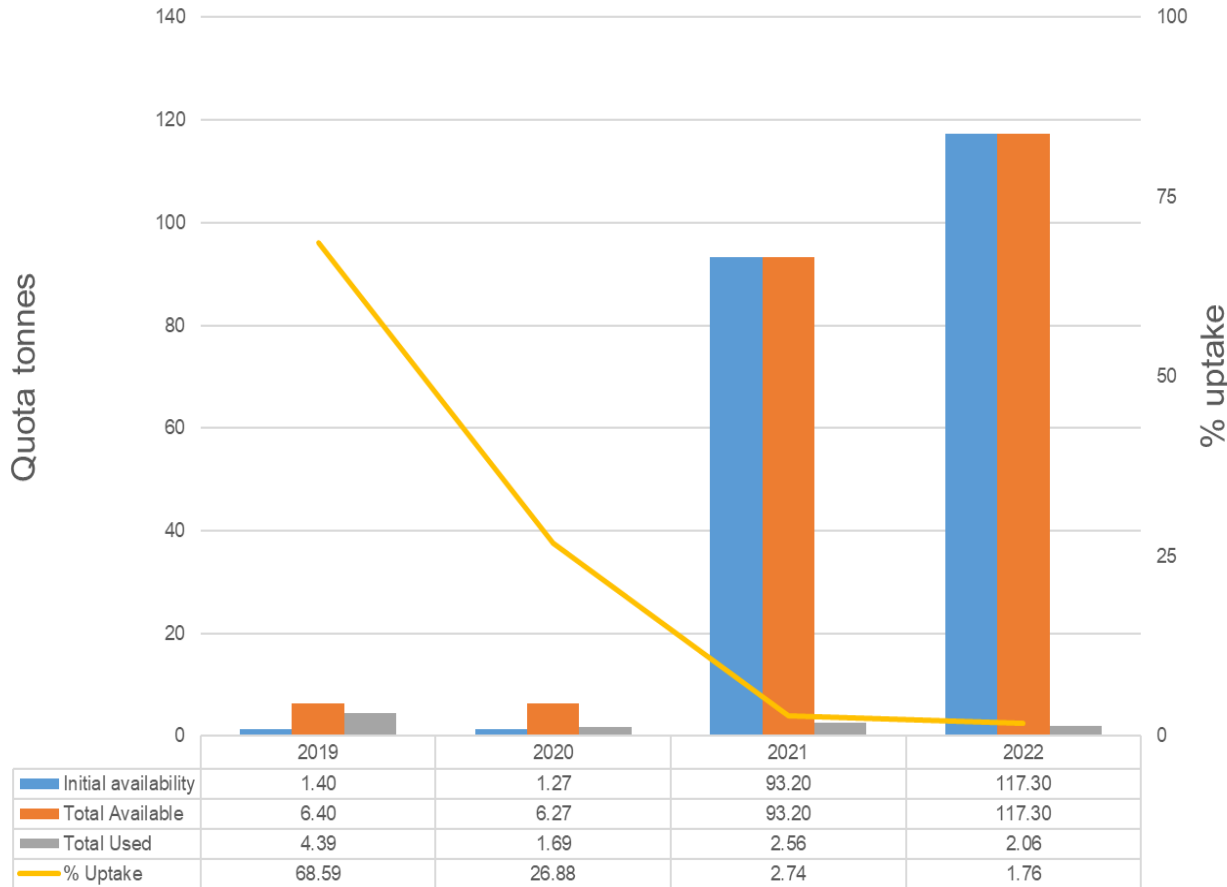


Allocation = 400.2t  
 Total Available = 241.70t  
 Catch limit = 3.5t  
 Current uptake 8.94t

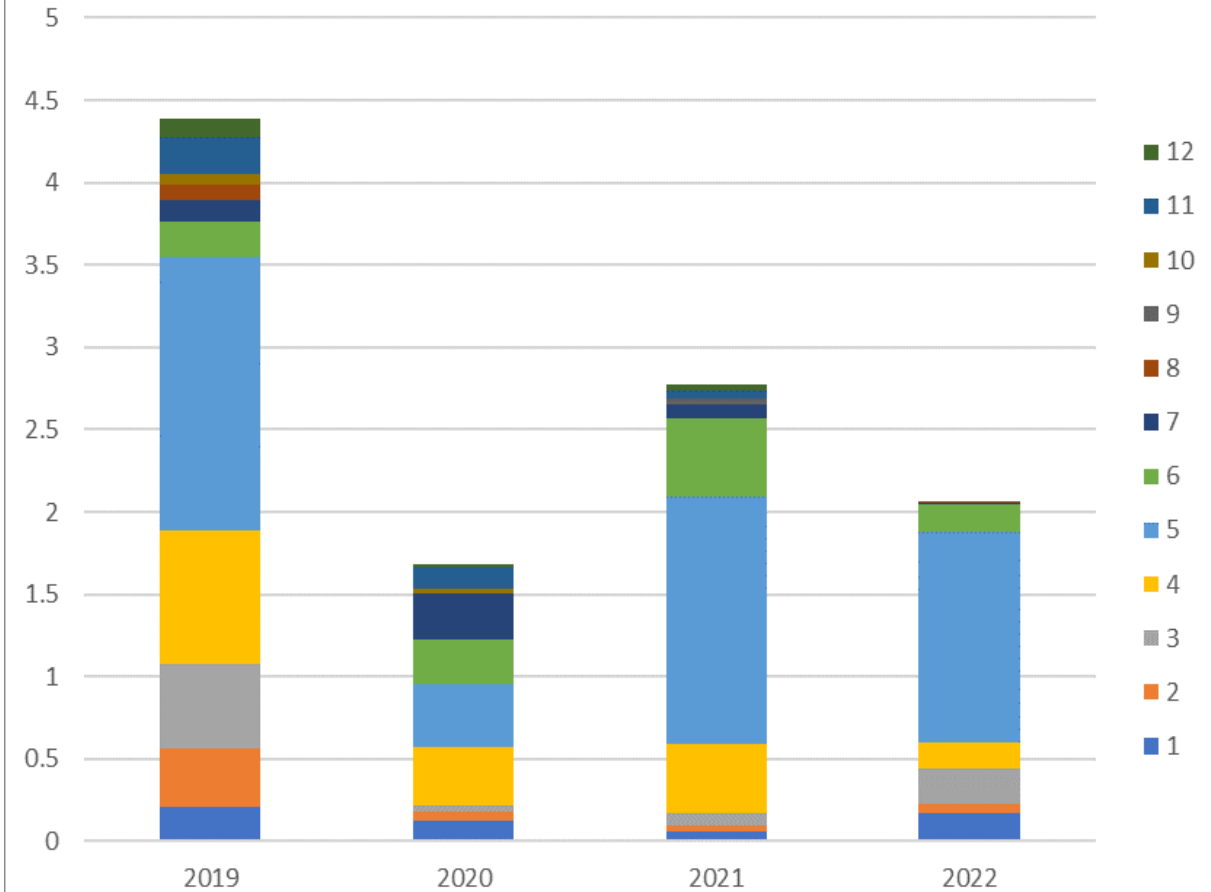
...ambitious for our seas and coasts

# Haddock 7 b-k - Over 10s

### Haddock - Areas VIIb-k - Over 10 - Available quota and total uptake



### Monthly Uptake by Year - HAD 7b-k

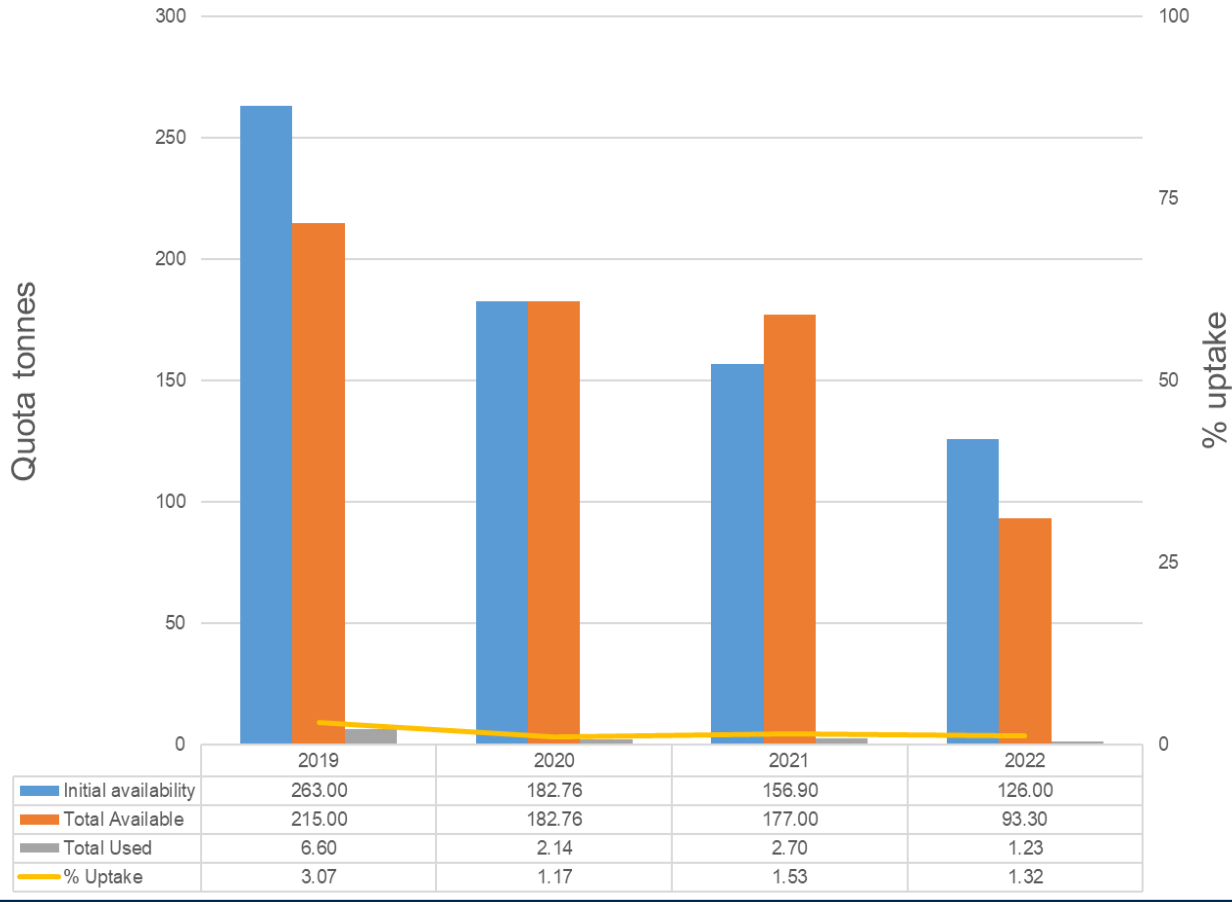


...ambitious for our seas and coasts

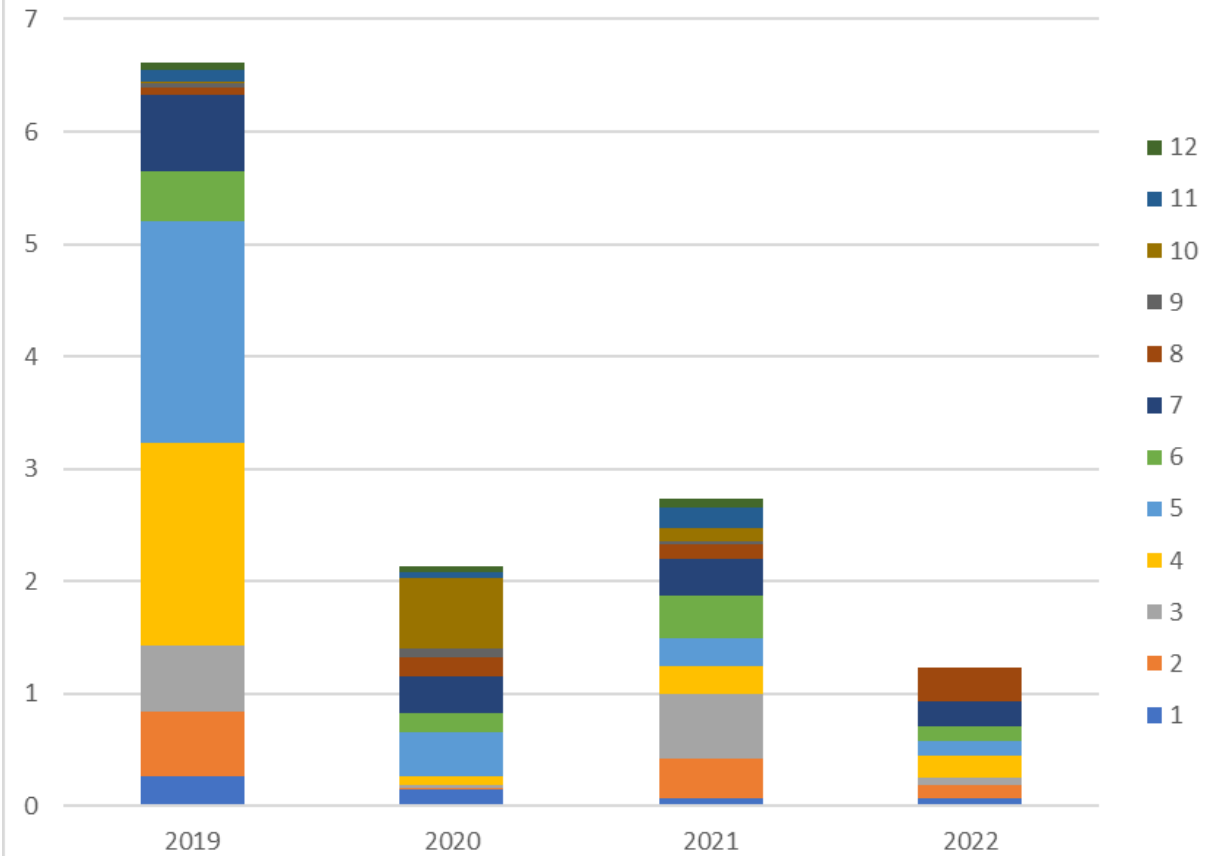
Allocation = 117.3t  
 Catch limit = 2t  
 Current uptake = 2.06t

# Western Hake - Under 10s

Hake - Western - Under 10 - Available quota and total uptake



Monthly Uptake by Year - HKE Western



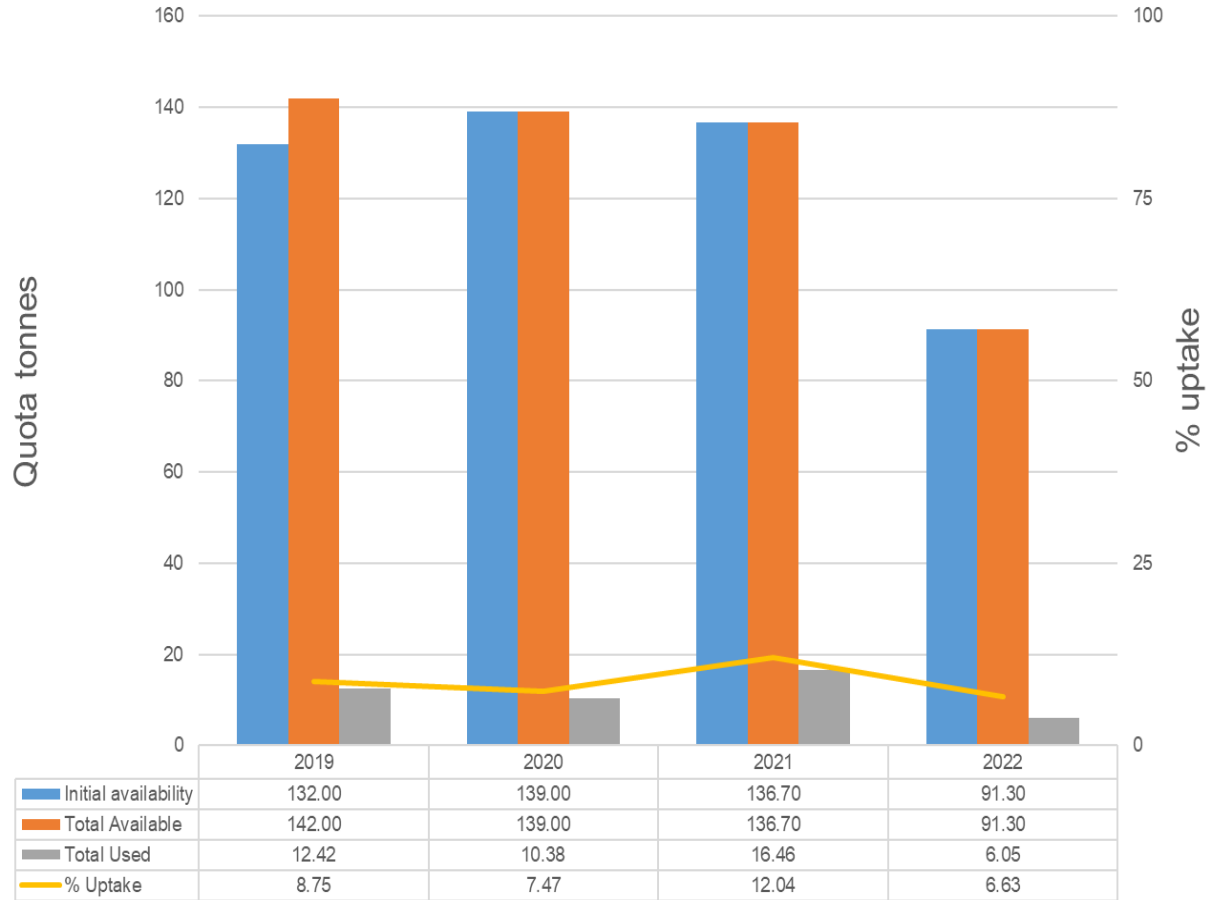
...ambitious for our seas and coasts

Allocation = 126t  
 Total Available = 93.30t  
 Catch limit = 15t  
 Current uptake = 1.32t

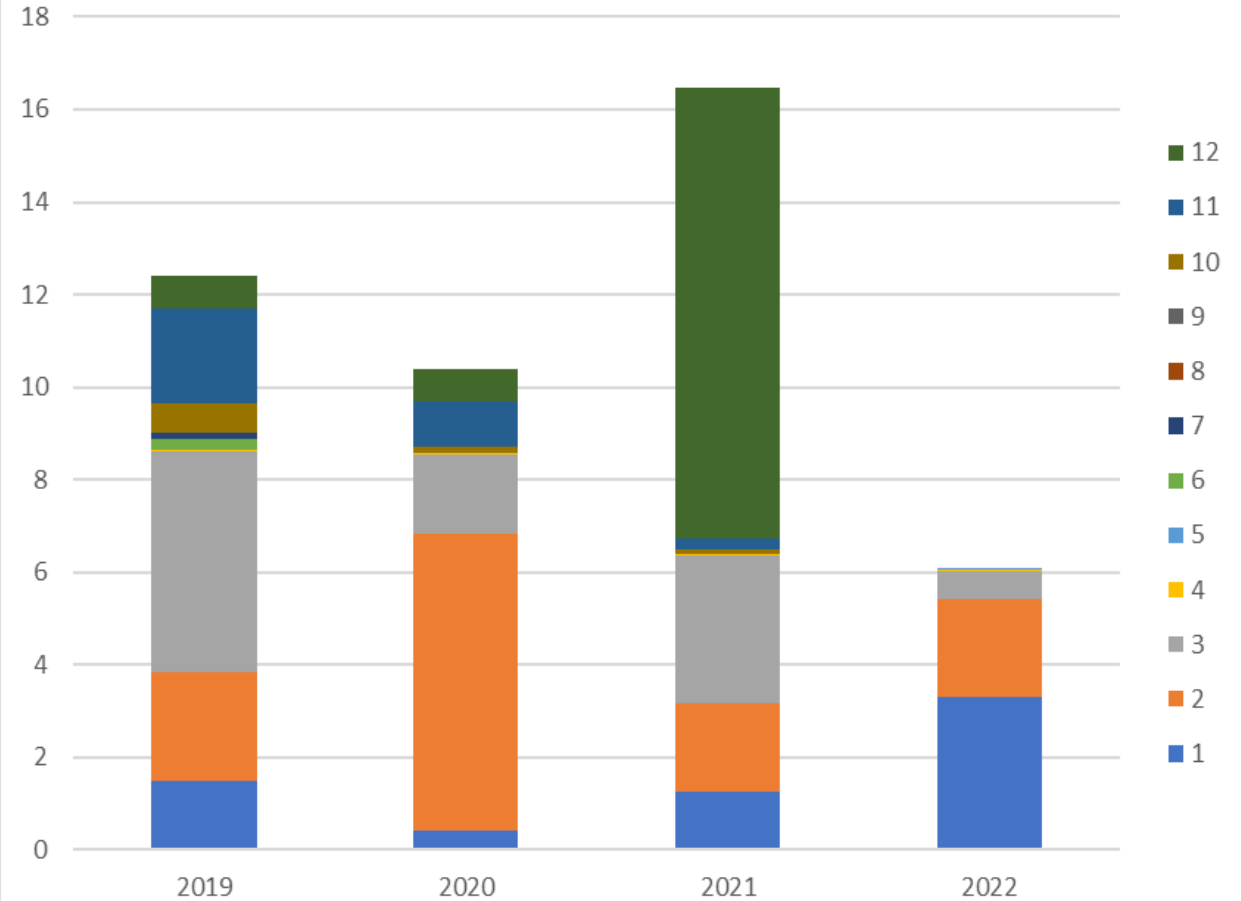


# Herring 7e-f - Under 10m

### Herring - Areas VIIe and VIIf - Under 10 - Available quota and total uptake



### Monthly Uptake by Year - HER 7e&f

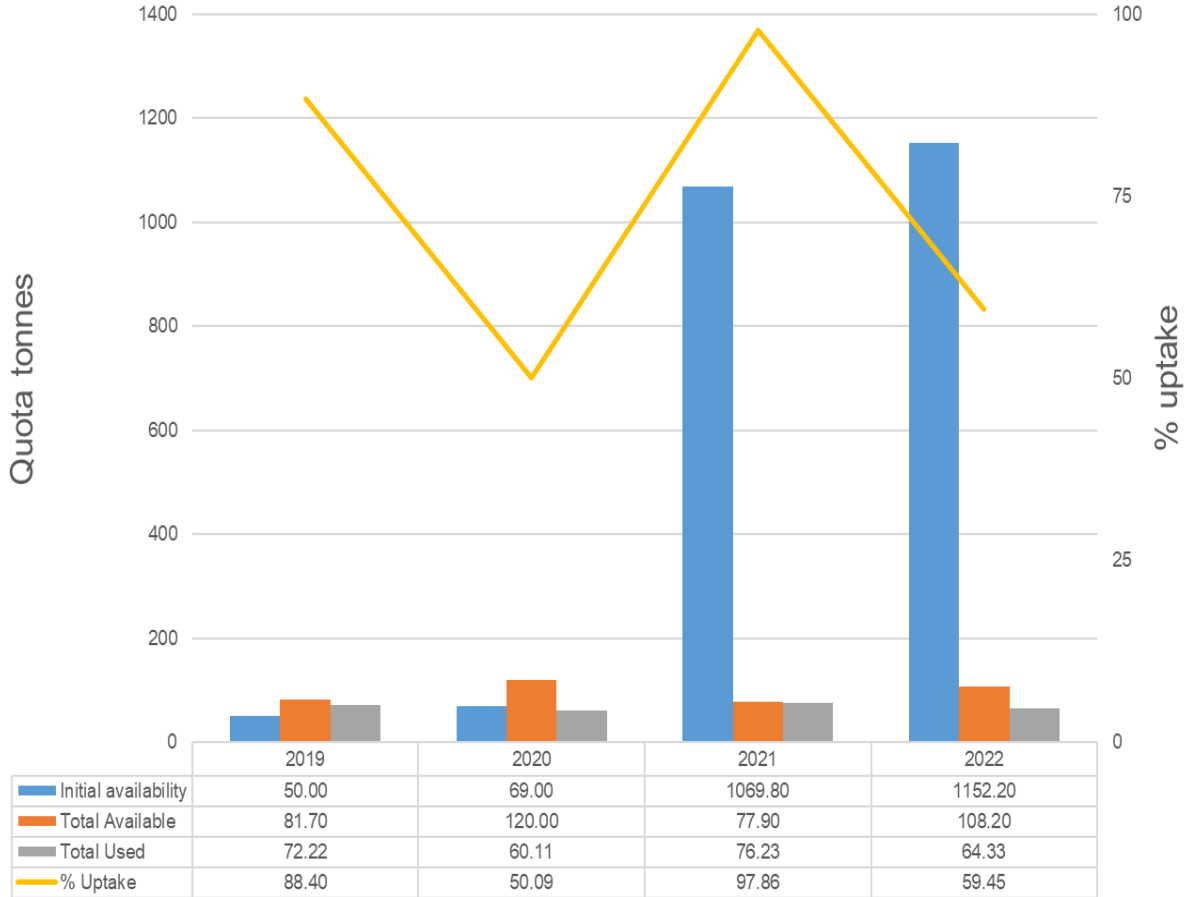


...ambitious for our seas and coasts

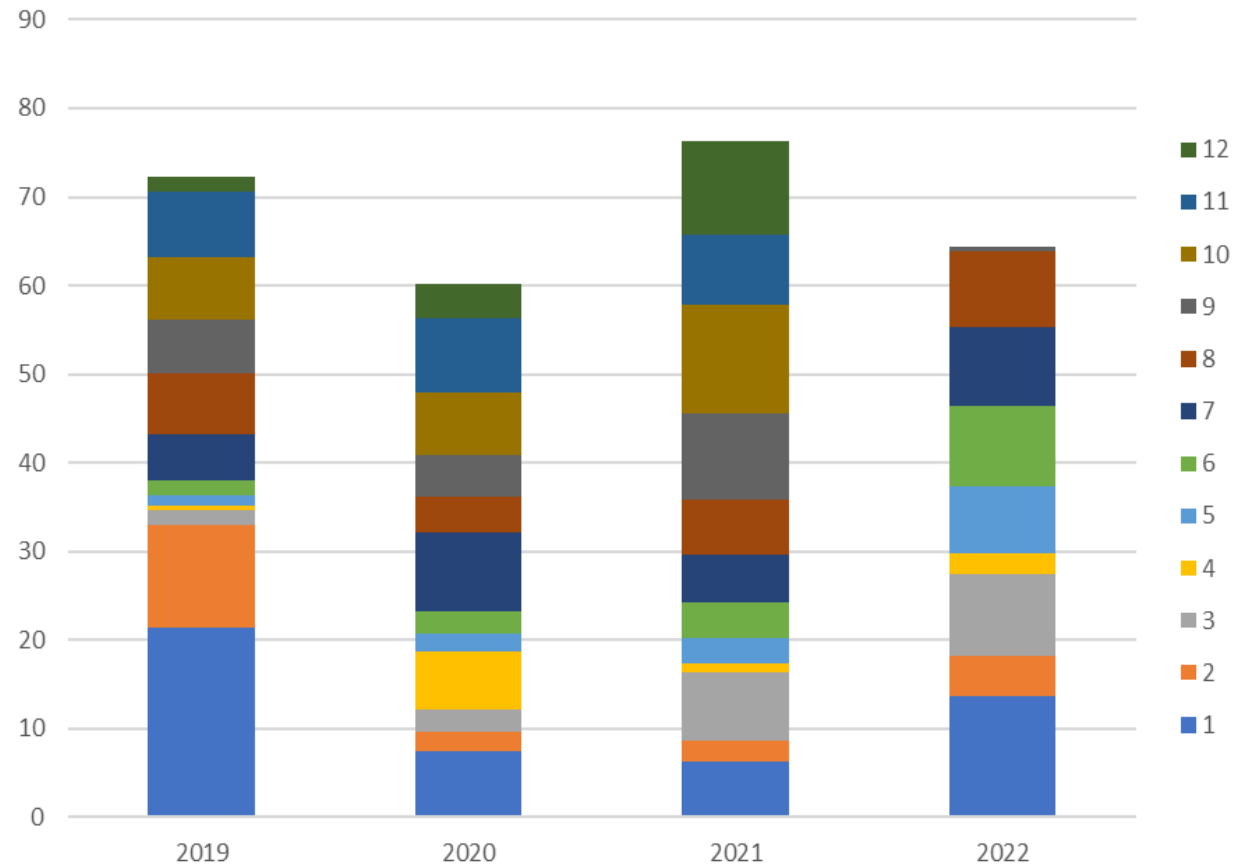
Allocation = 91.30t  
 Catch limit = 15t  
 Current uptake = 6.05t

# Western Mackerel - Under 10s

**Mackerel - Western - Under 10 - Available quota and total uptake**



**Monthly Uptake by Year - MAC Western**

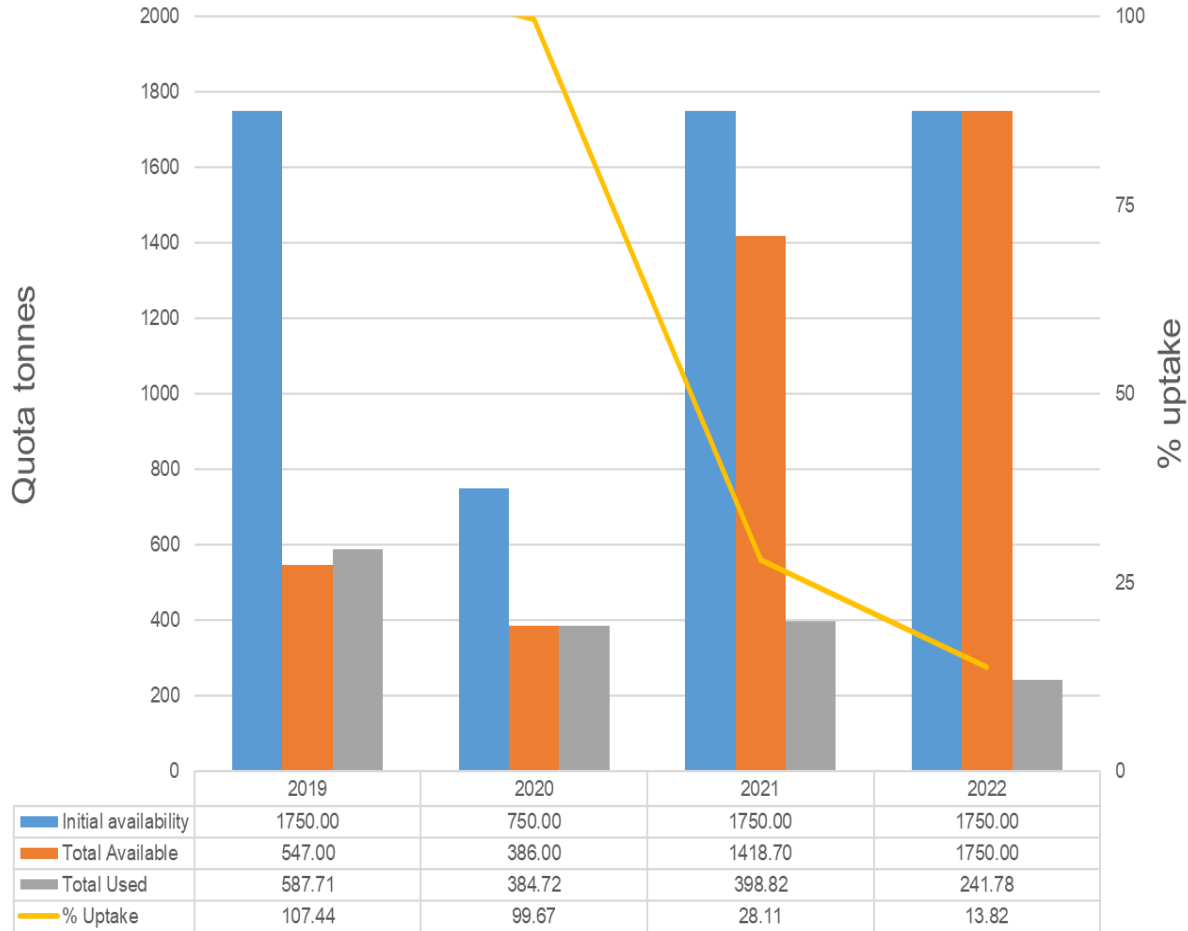


...ambitious for our seas and coasts

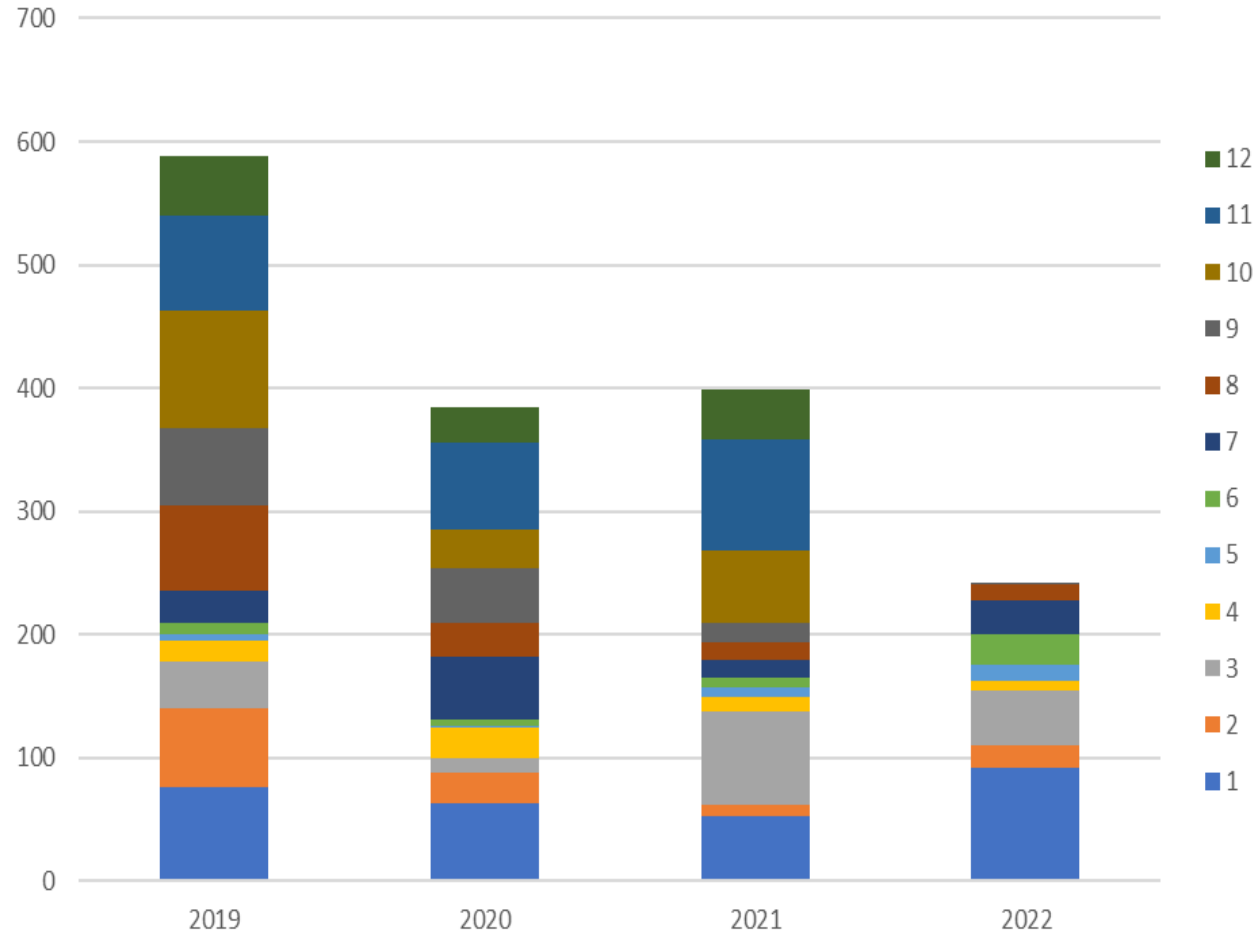
Allocation = 1152.2t  
 Total Available = 108.2t  
 Catch limit = 10t  
 Current uptake = 64.33t

# Handline Mackerel

**Mackerel - Handliners - Under 10 - Available quota and total uptake**



Monthly Uptake by Year - MAC Handline

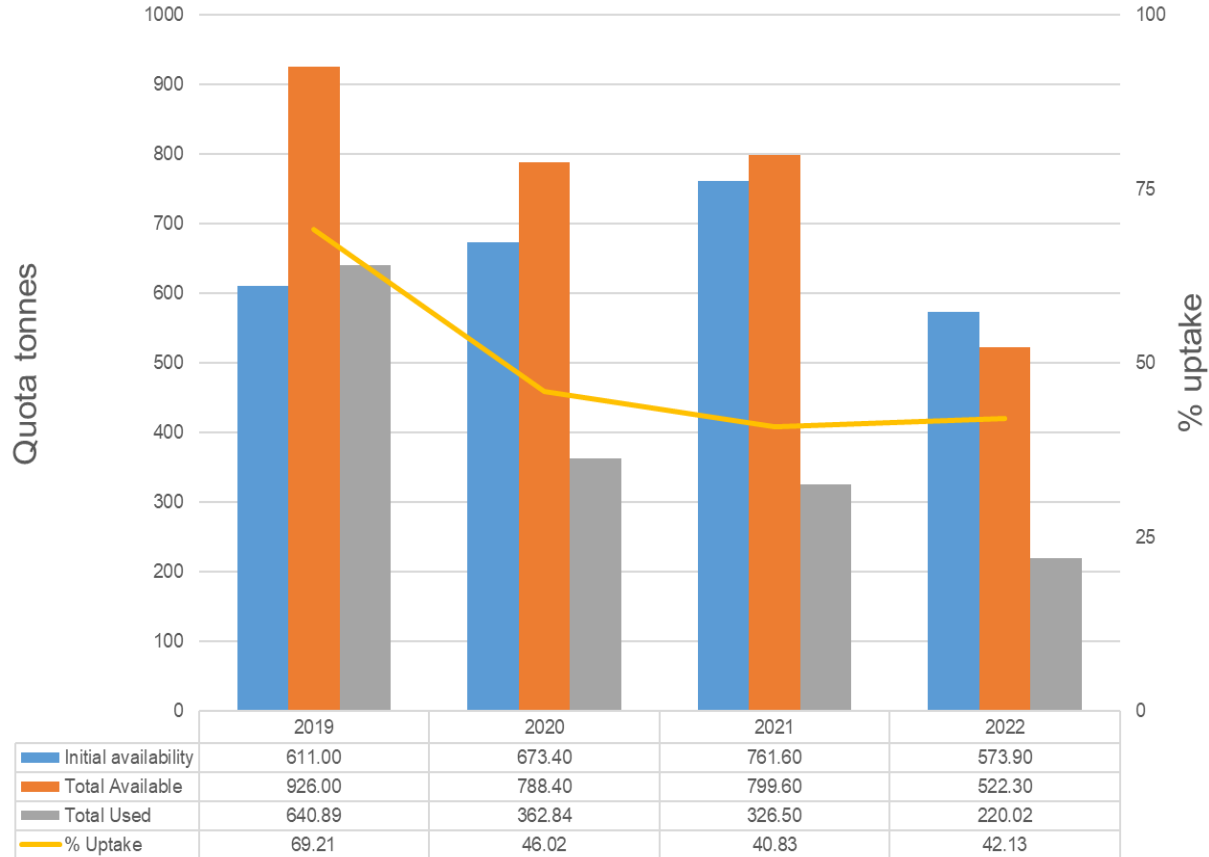


...ambitious for our seas and coasts

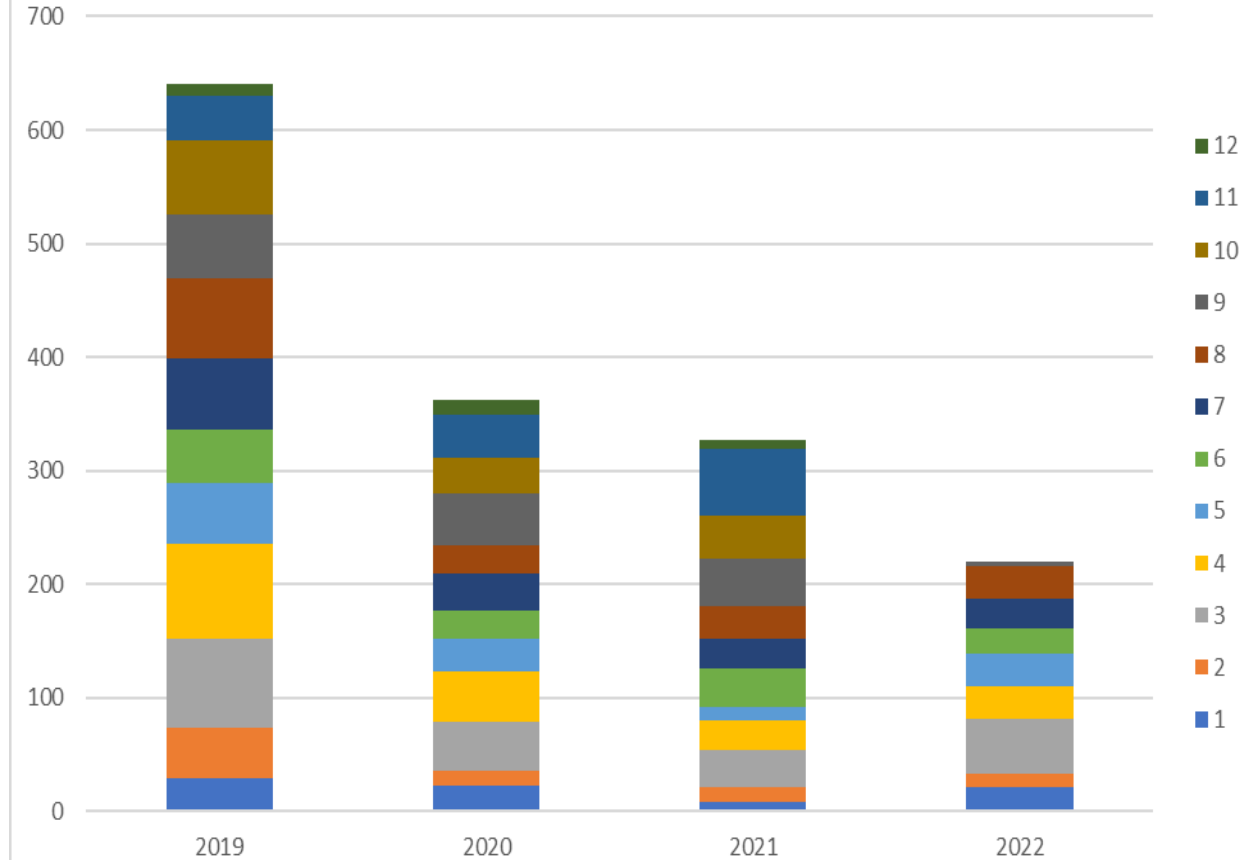
Allocation = 1750t  
Current uptake = 241.78t

# Plaice 7 d-e - Under 10m

**Plaice - Areas VIId and VIe - Under 10 - Available quota and total uptake**



Monthly Uptake by Year - PLE 7d&e

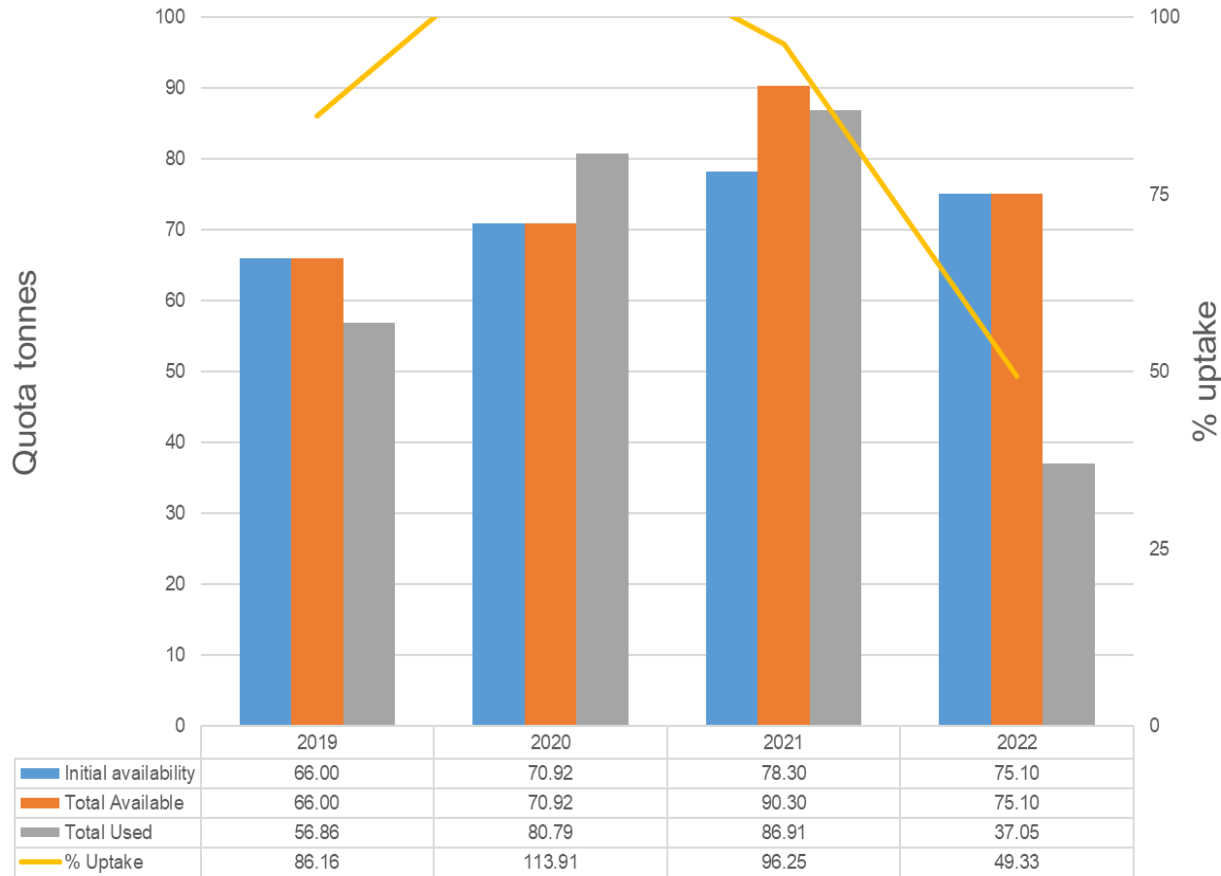


...ambitious for our seas and coasts

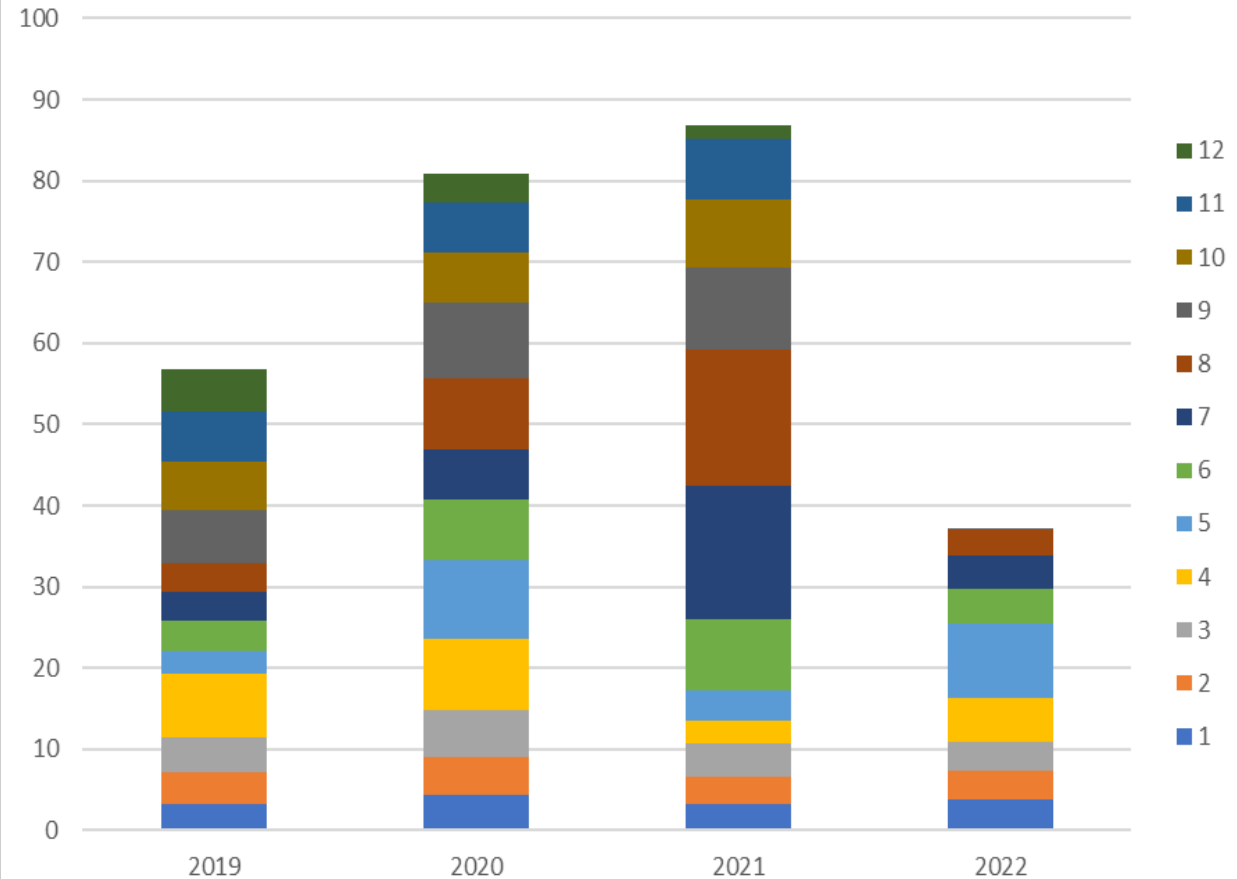
Allocation = 573.9t  
 Total Available = 522.30t  
 Catch limit = 12t  
 Current uptake = 220.02t

# Plaice 7 d-e – Over 10m

**Plaice - Areas VIId and VIe - Over 10 - Available quota and total uptake**



Monthly Uptake by Year - PLE 7d&e

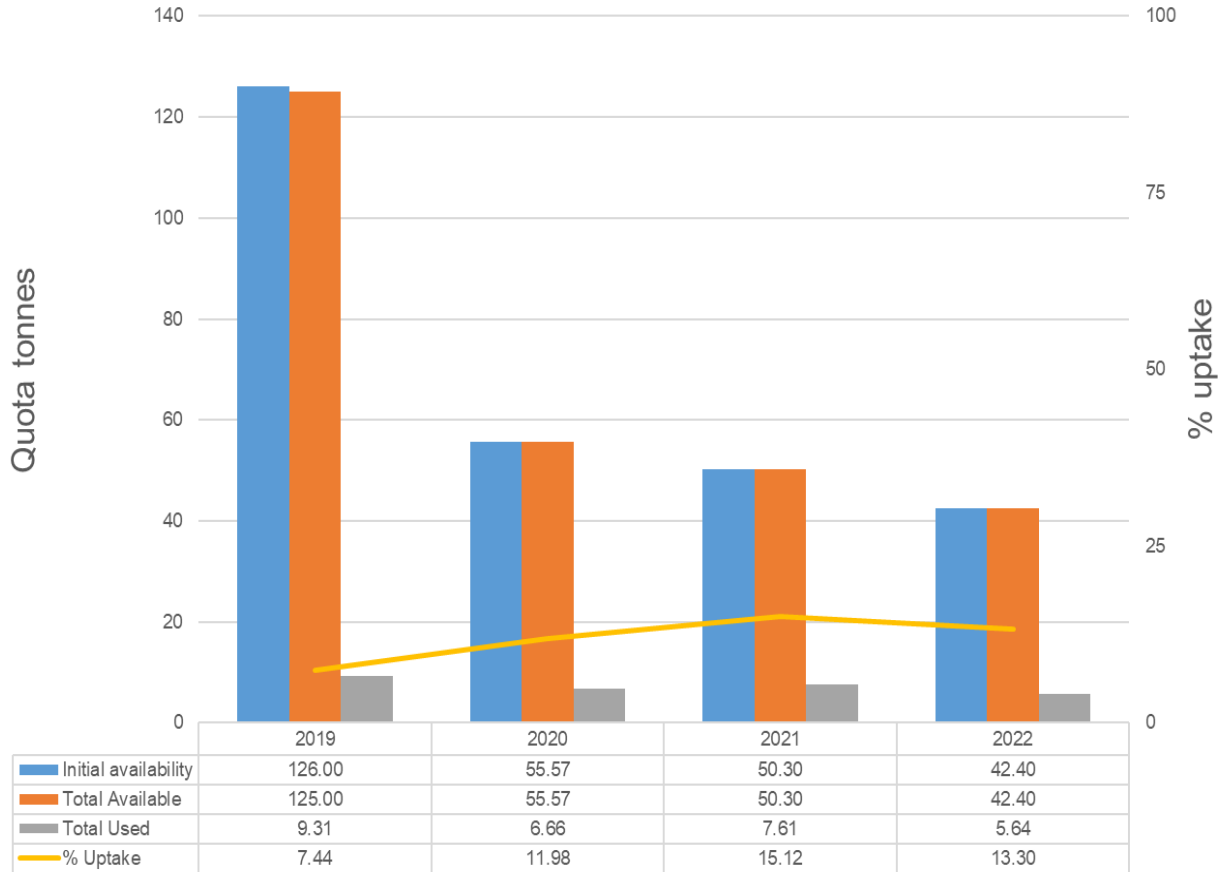


...ambitious for our seas and coasts

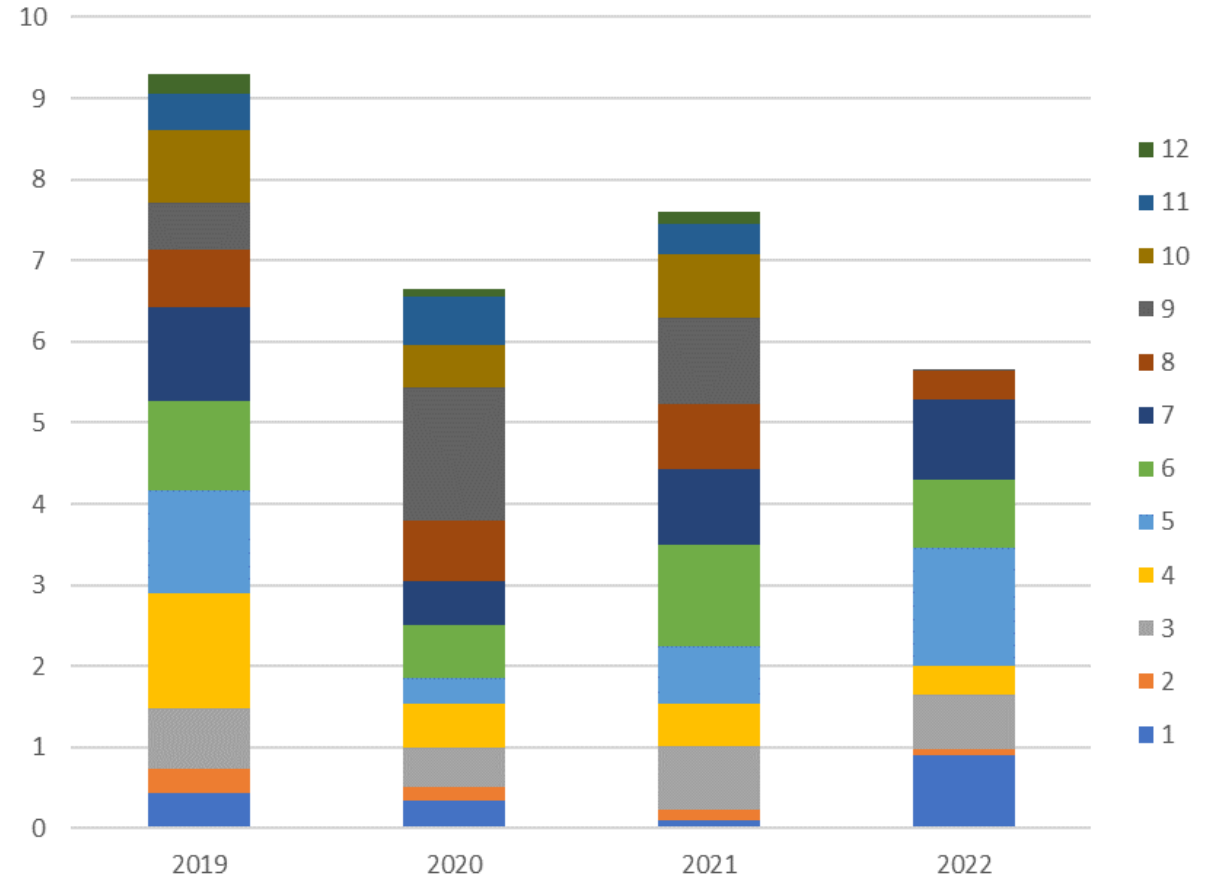
Allocation = 75.10t  
 Catch limit = 8t  
 Current uptake = 37.05t

# Plaice 7 f-g - Under 10m

Plaice - Areas VIIf and VIIf - Under 10 - Available quota and total uptake



Monthly Uptake by Year - PLE 7f&g

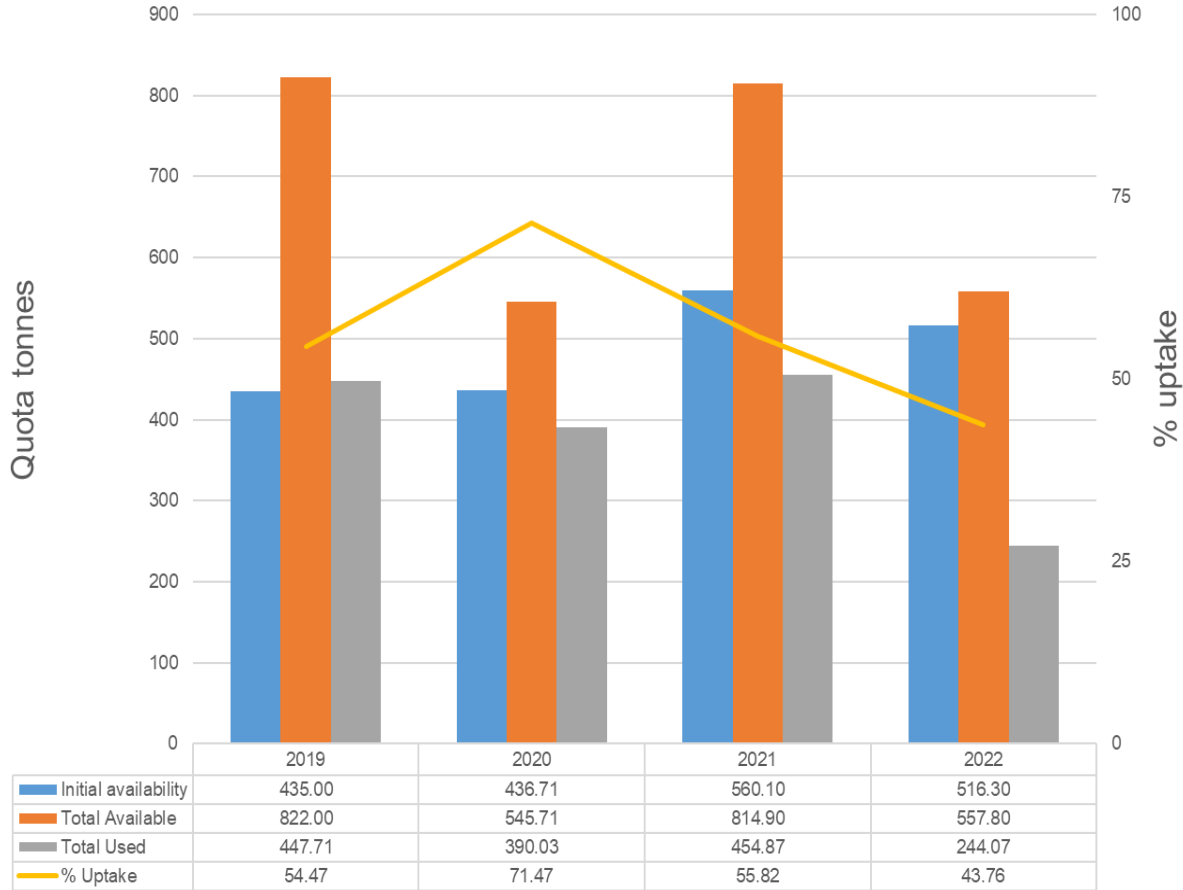


...ambitious for our seas and coasts

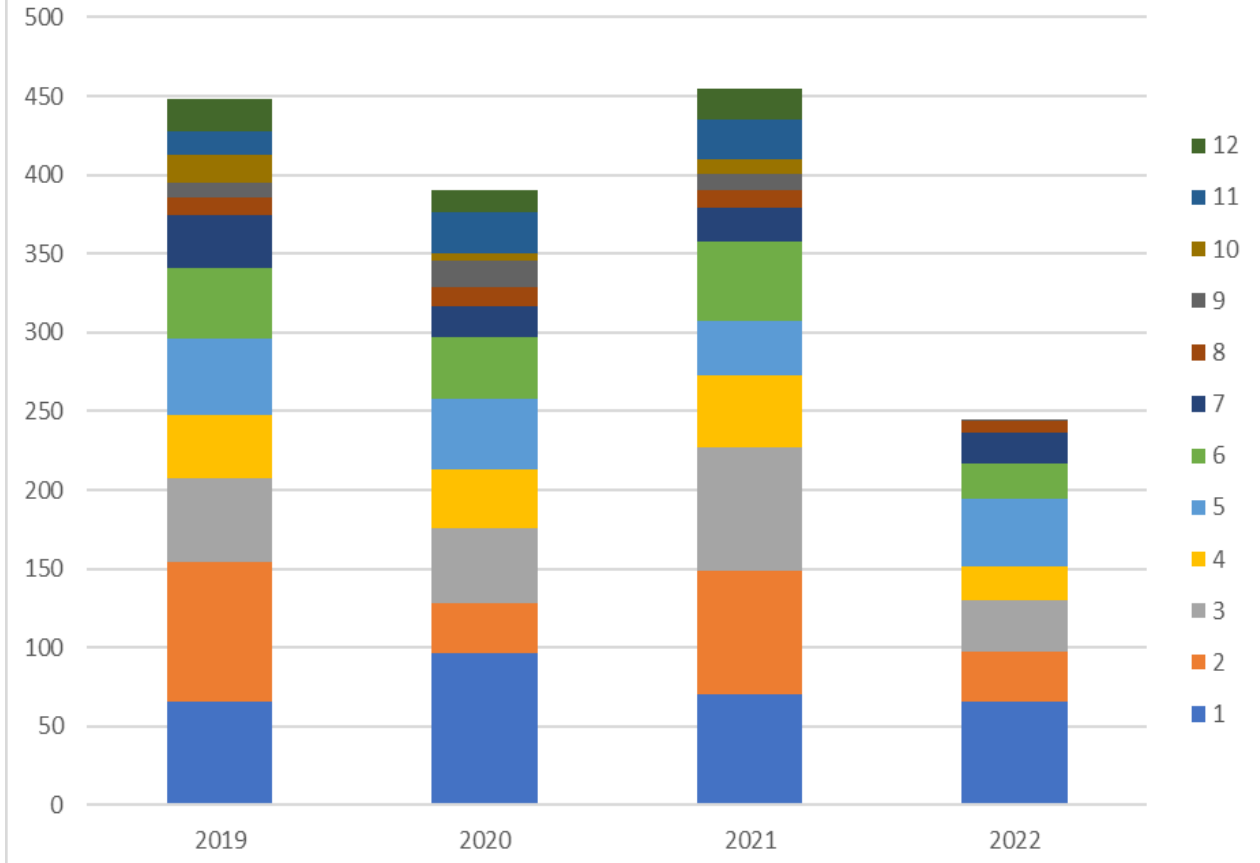
Allocation = 42.4t  
 Catch limit = 5t  
 Current uptake = 5.64t

# Pollack 7 - Under 10s

**Pollock - Area VII - Under 10 - Available quota and total uptake**



**Monthly Uptake by Year - POL 7**

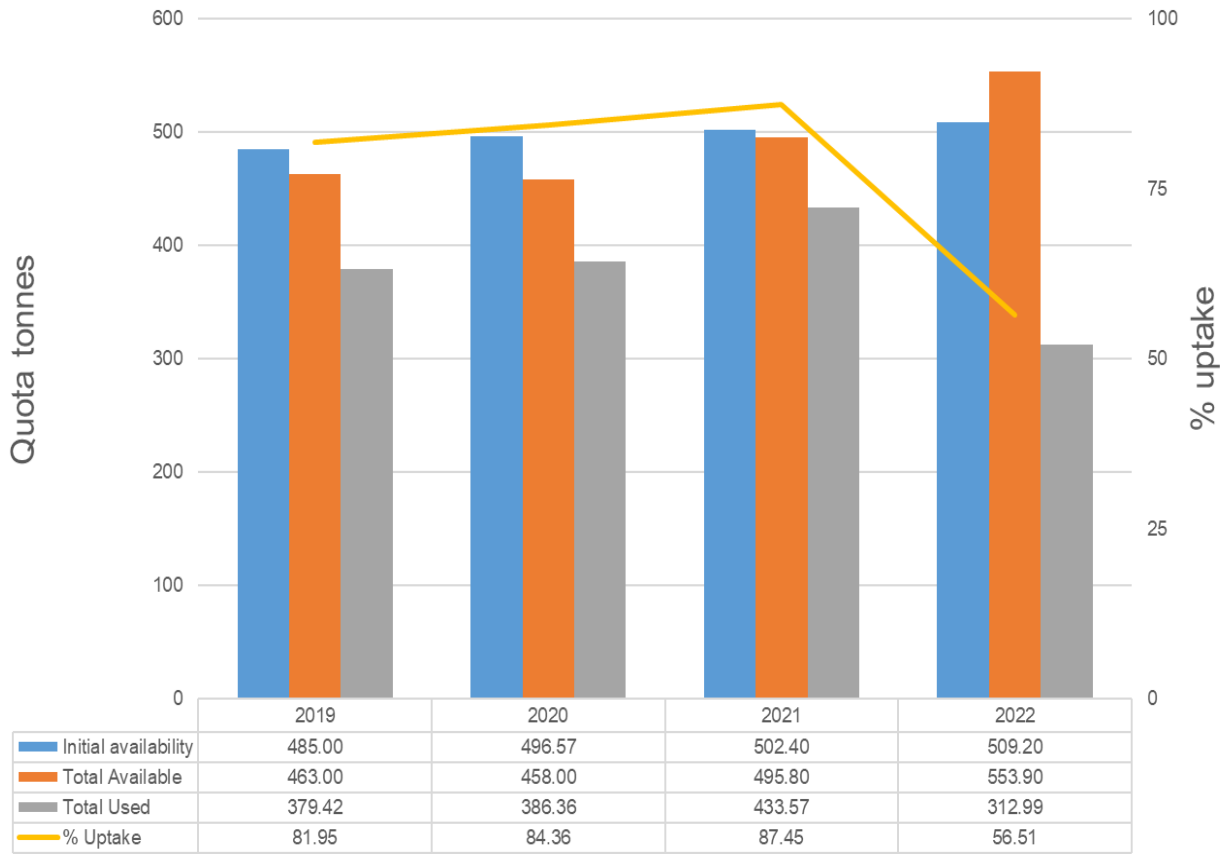


...ambitious for our seas and coasts

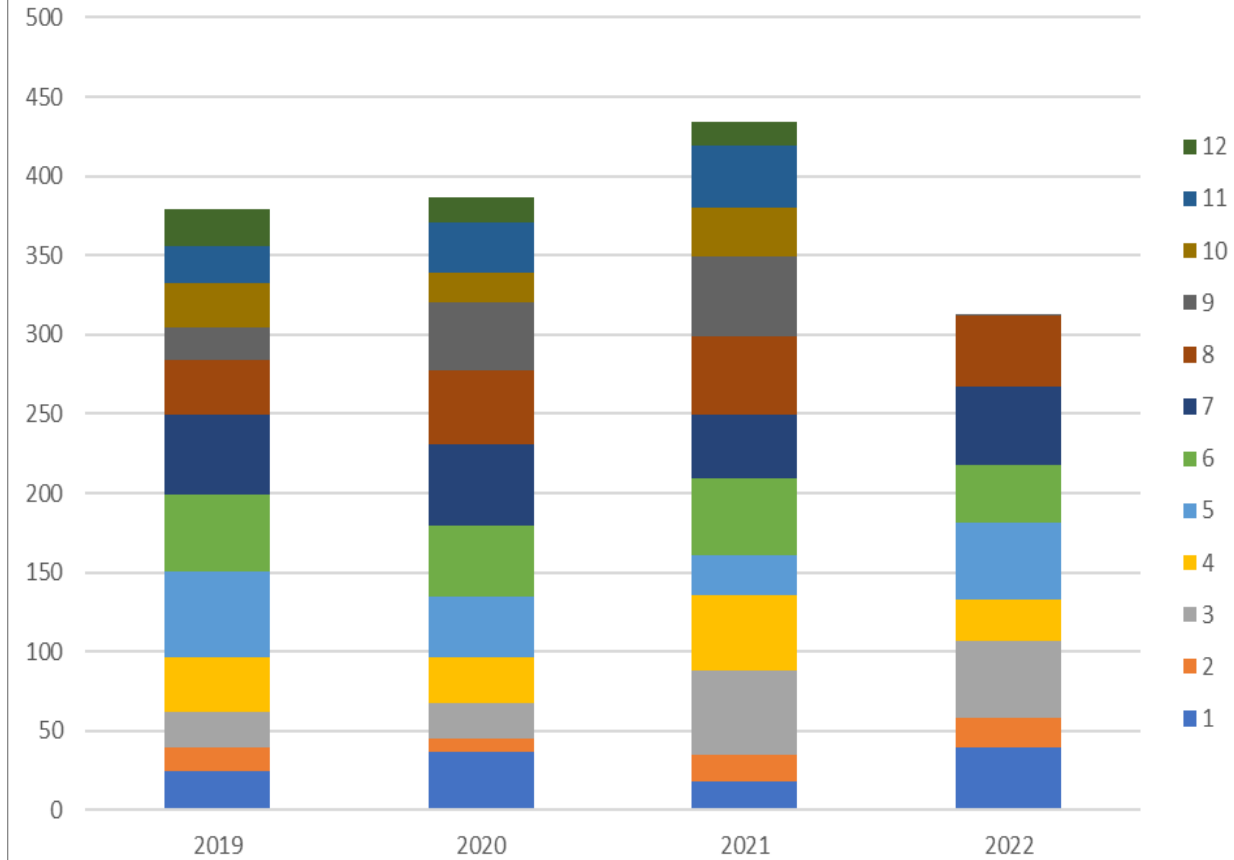
Allocation = 516.3t  
 Available 557.8t  
 Catch limit = 10t  
 Current uptake = 244.07t

# Under-10m Skates and Rays Area 6/7 ex.d

Skates and rays - Areas VI and VII (excluding VIId) - Under 10 - Available quota and total uptake



Monthly Uptake by Year - SRX 6/7 (xd)



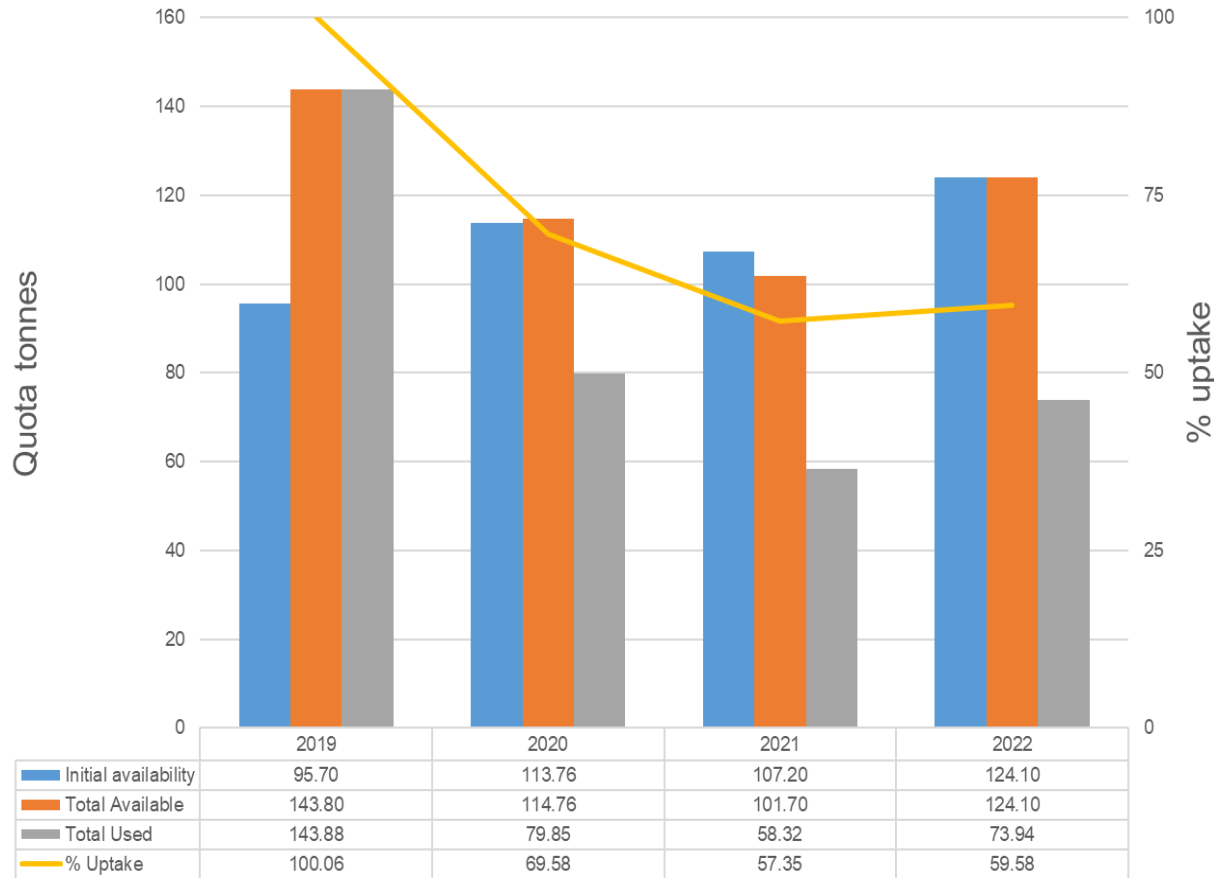
...ambitious for our seas and coasts

Allocation = 509.2t  
 Total Available = 553.9t  
 Catch limit = 8t  
 Current uptake = 312.99t

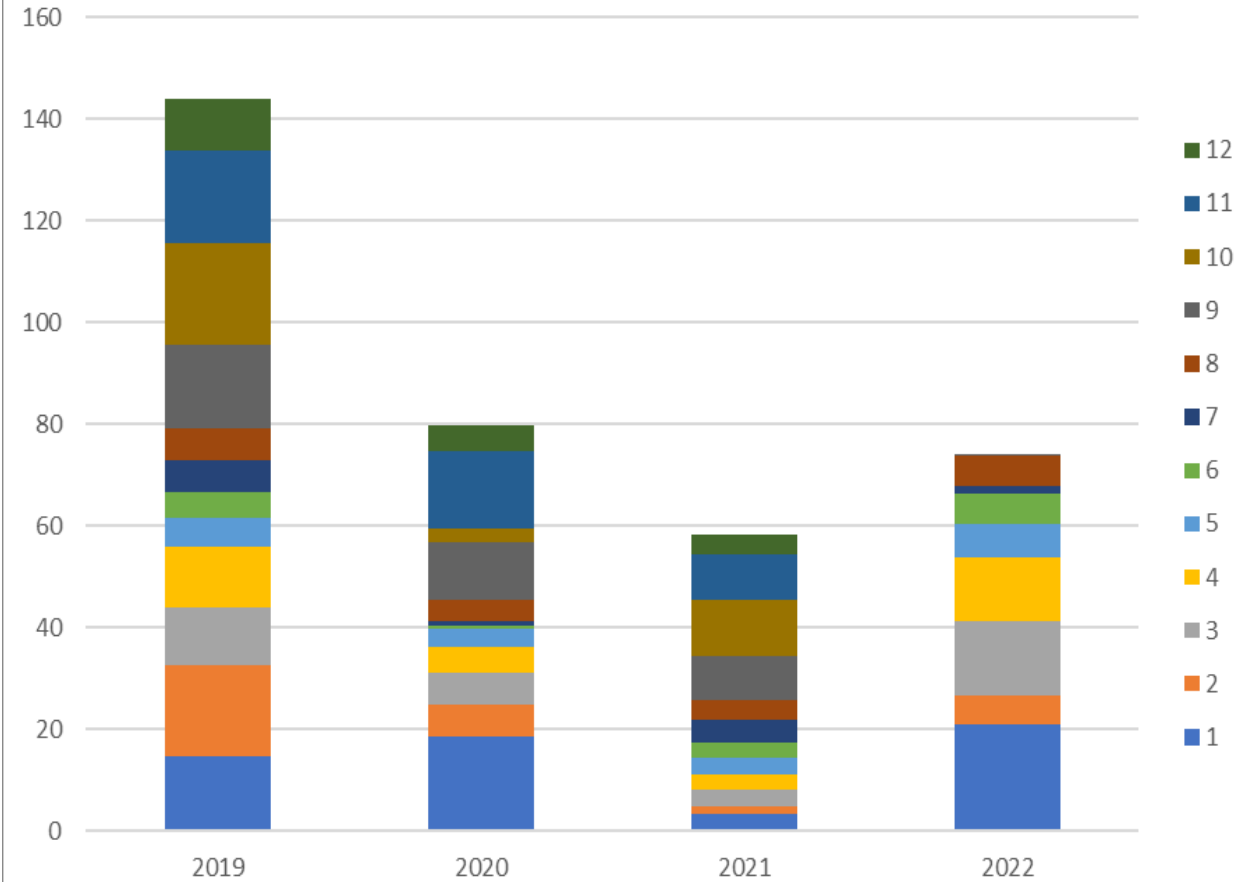


# Over-10m Skates and Rays Area 6/7 ex.d

Skates and rays - Areas VI and VII (excluding VIId) - Over 10 - Available quota and total uptake



Monthly Uptake by Year - SRX 6/7 (xd)

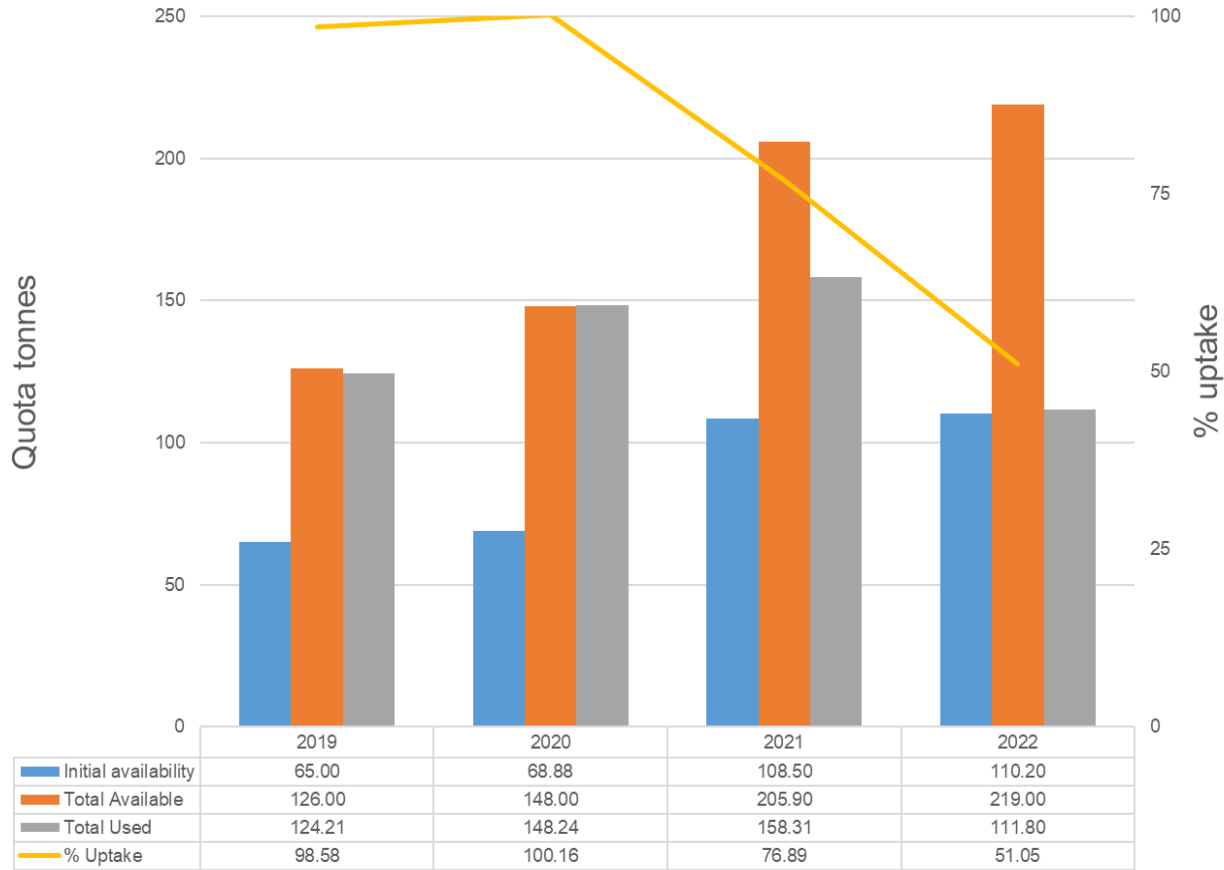


...ambitious for our seas and coasts

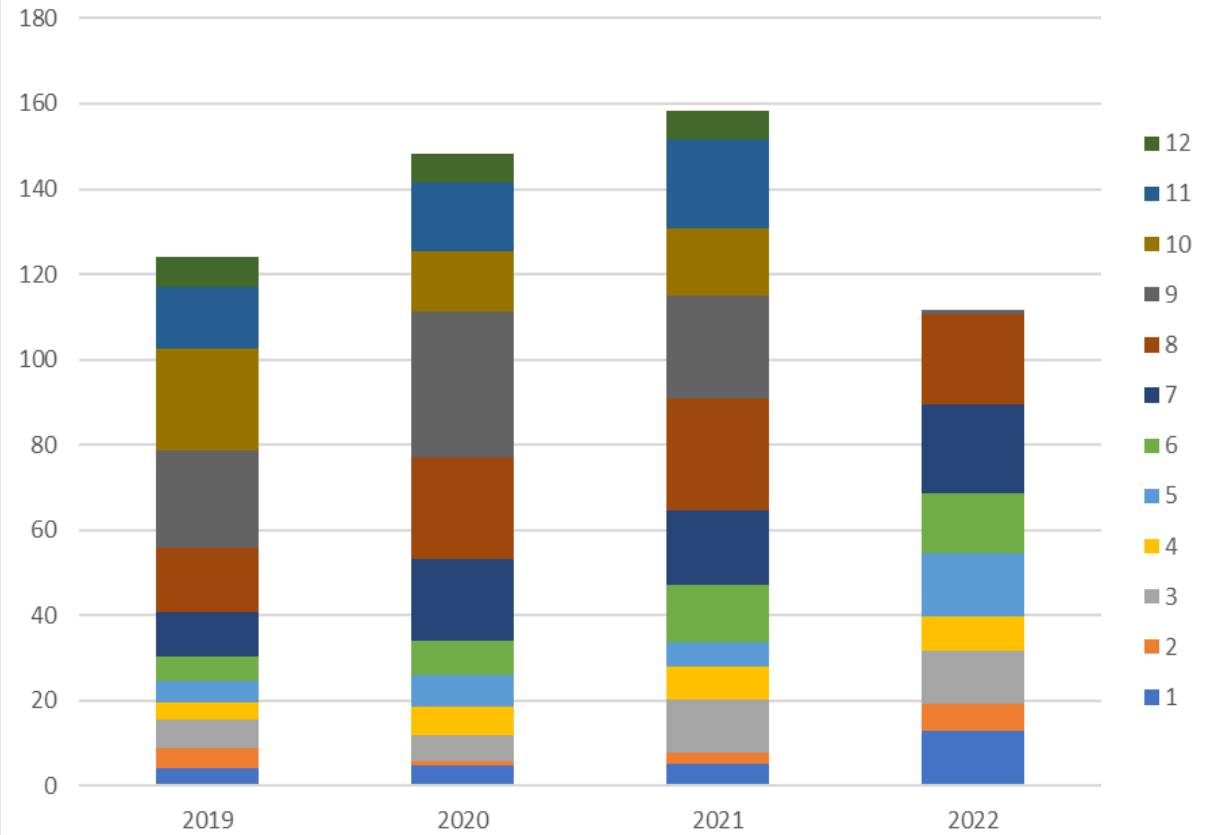
Allocation = 124.10t  
 Catch limit = 7t  
 Current uptake = 73.94t

# Under-10m Sole 7e

Sole - Area VIIe - Under 10 - Available quota and total uptake



Monthly Uptake by Year - SOL 7e

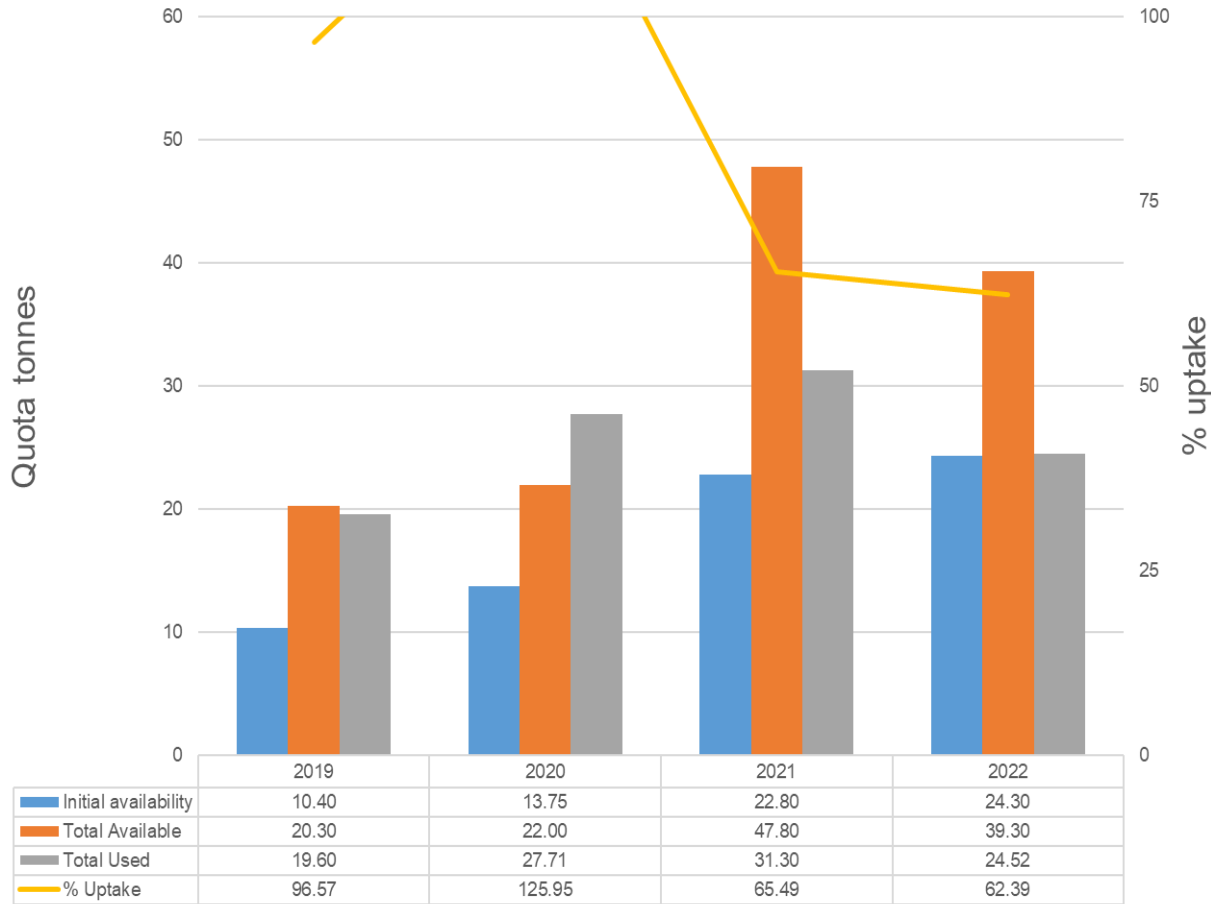


Allocation = 110.2t  
 Total Available = 219t  
 Catch limit = 2.8t  
 Current uptake = 111.80t

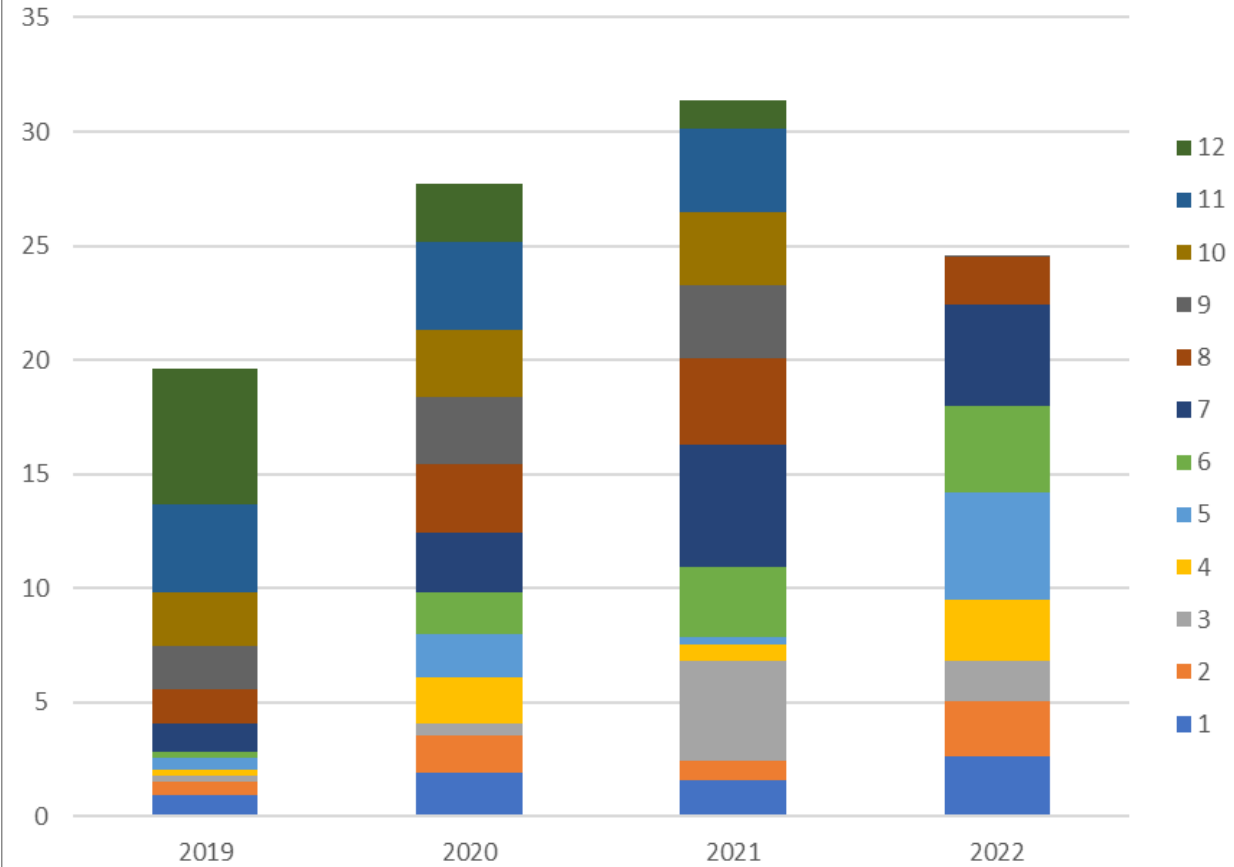
...ambitious for our seas and coasts

# Over-10m Sole 7e

Sole - Area VIIe - Over 10 - Available quota and total uptake



Monthly Uptake by Year - SOL 7e

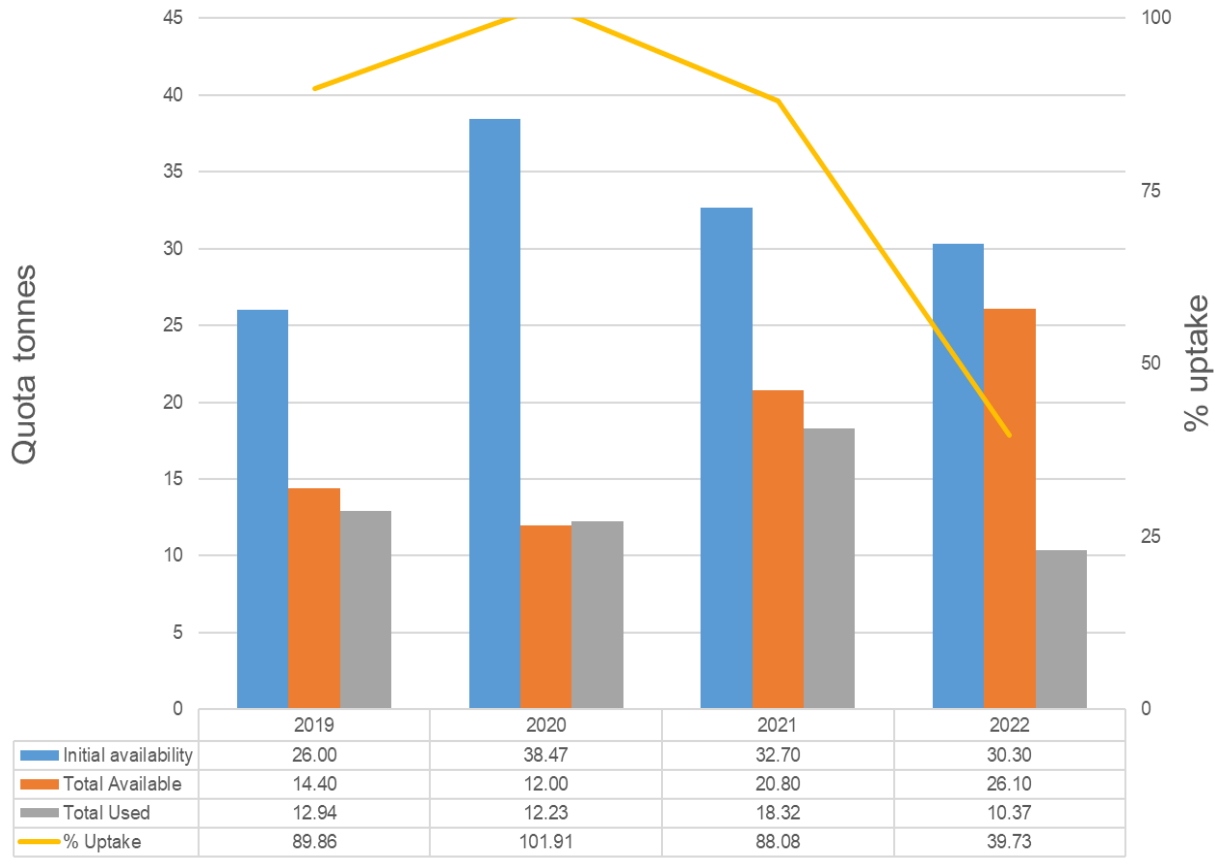


Allocation = 24.3t  
 Total Available = 39.3t  
 Catch limit = 1.5t  
 Current uptake = 24.52t

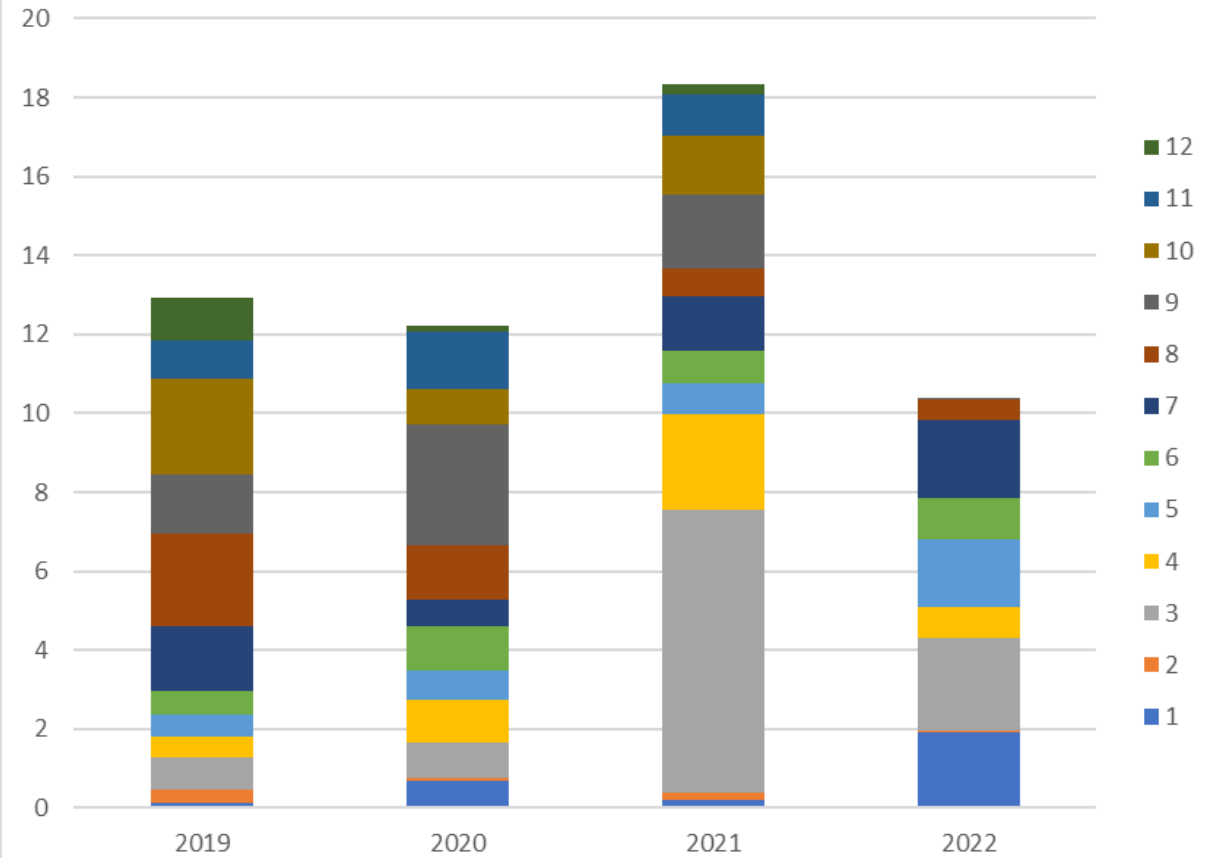
...ambitious for our seas and coasts

# Under-10m Sole 7 f-g

Sole - Areas VII f and VII g - Under 10 - Available quota and total uptake



Monthly Uptake by Year - SOL 7f&g

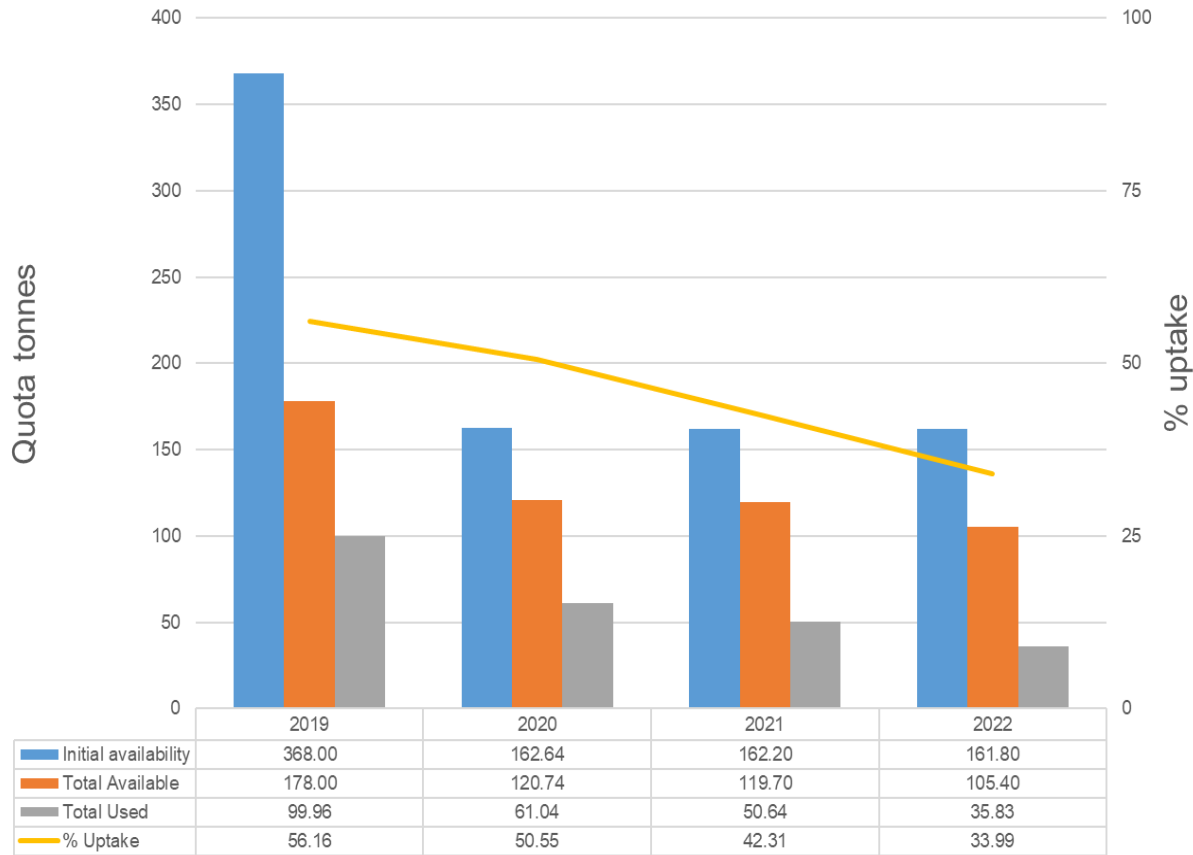


...ambitious for our seas and coasts

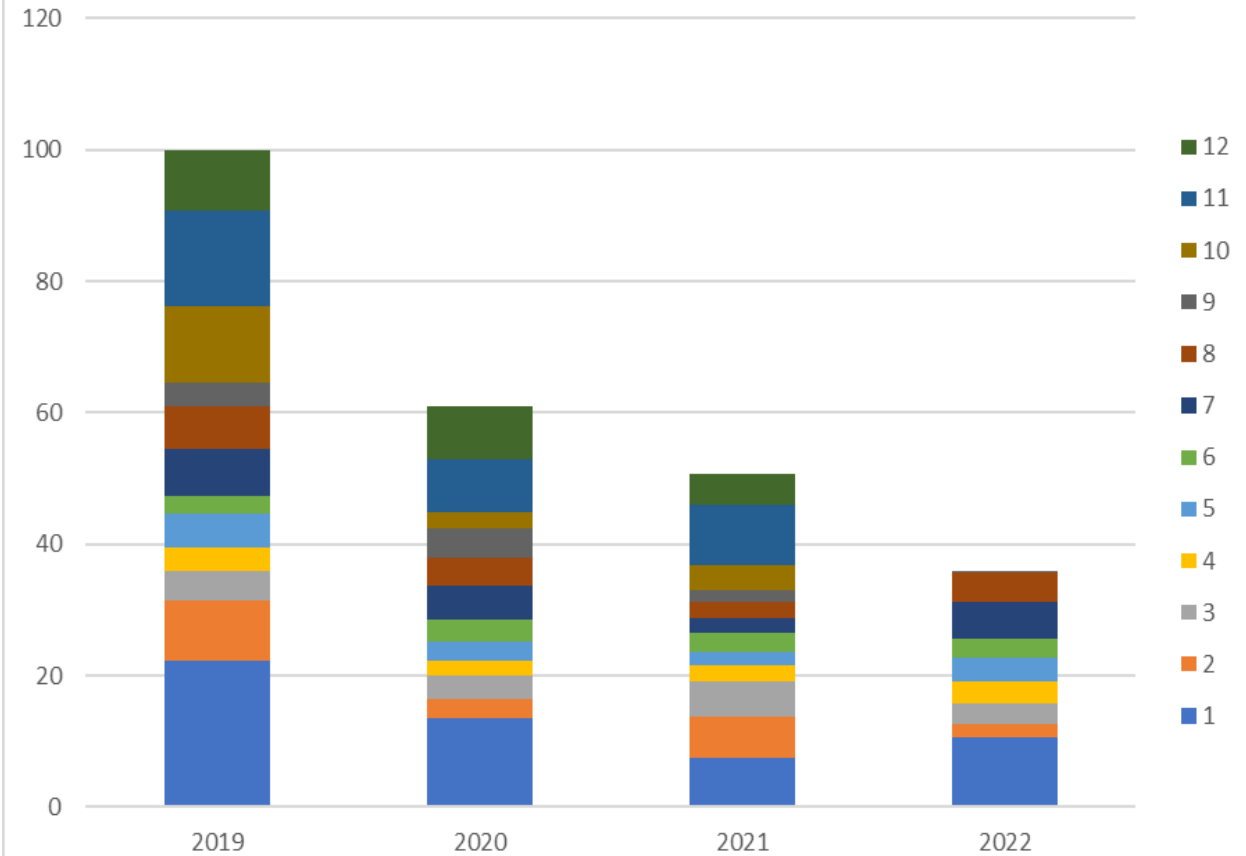
Allocation = 30.3t  
 Total Available = 26.1t  
 Catch limit = 2.5t  
 Current uptake = 10.37t

# Under-10m Whiting 7 b-k

### Whiting - Areas VIIb-k - Under 10 - Available quota and total uptake



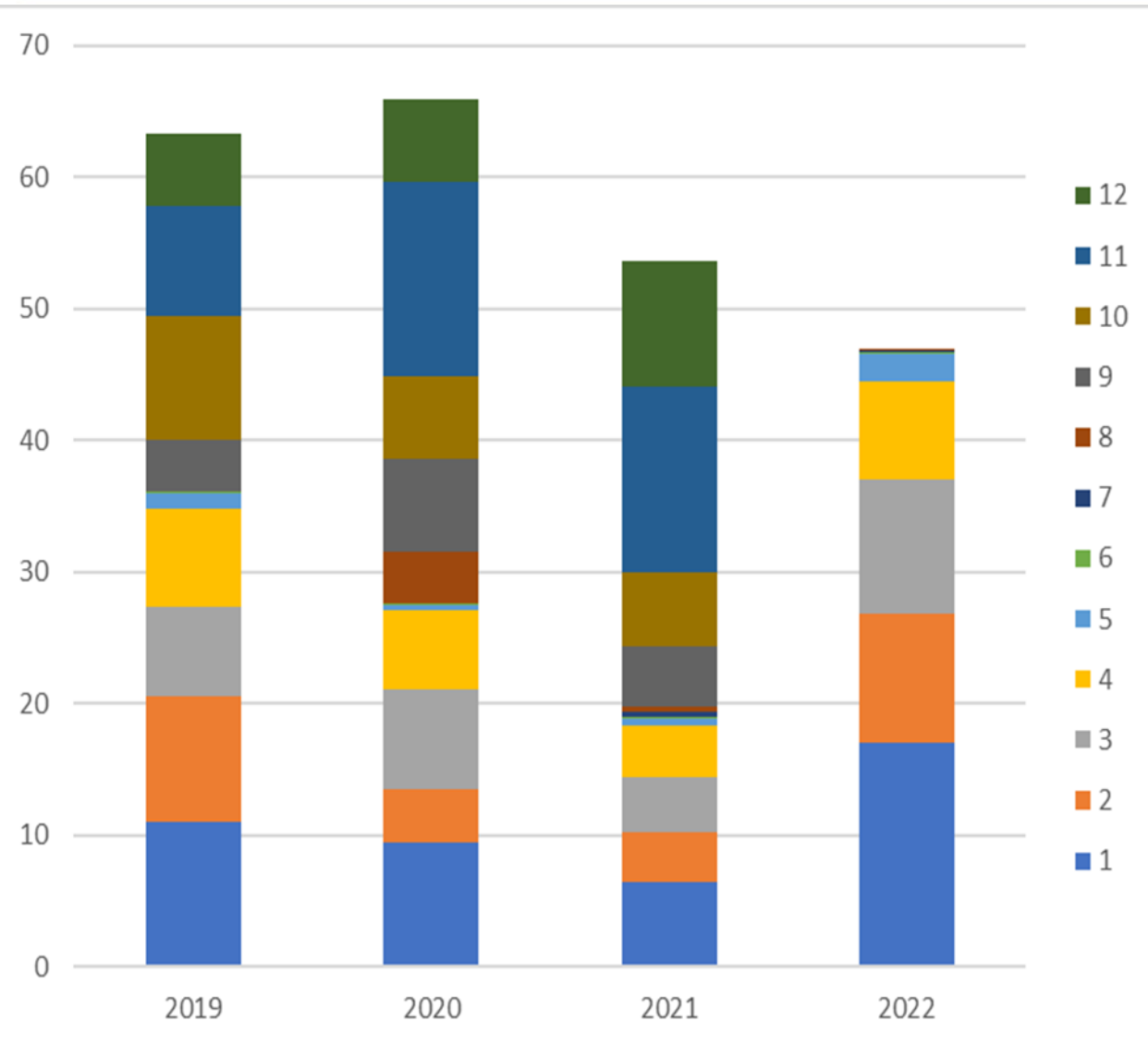
### Monthly Uptake by Year - WHG 7b-k



...ambitious for our seas and coasts

Allocation = 161.8t  
 Total Available = 105.4t  
 Catch limit = 3t  
 Current uptake = 35.83t

# Undulate Ray 7 d-e

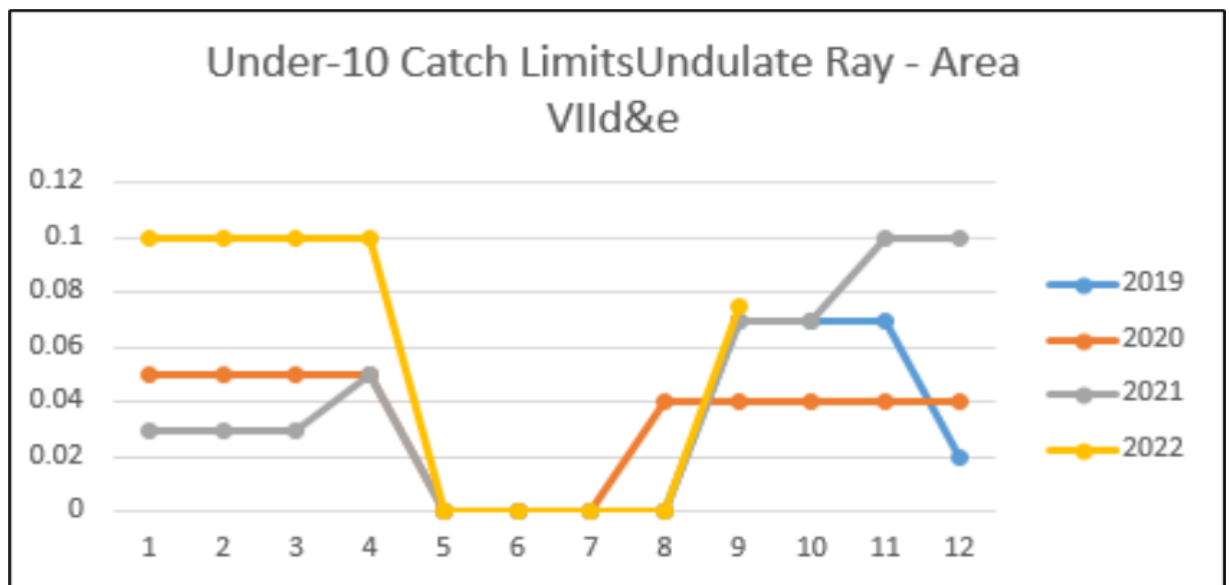


UK allocation – 75t

Year so far:

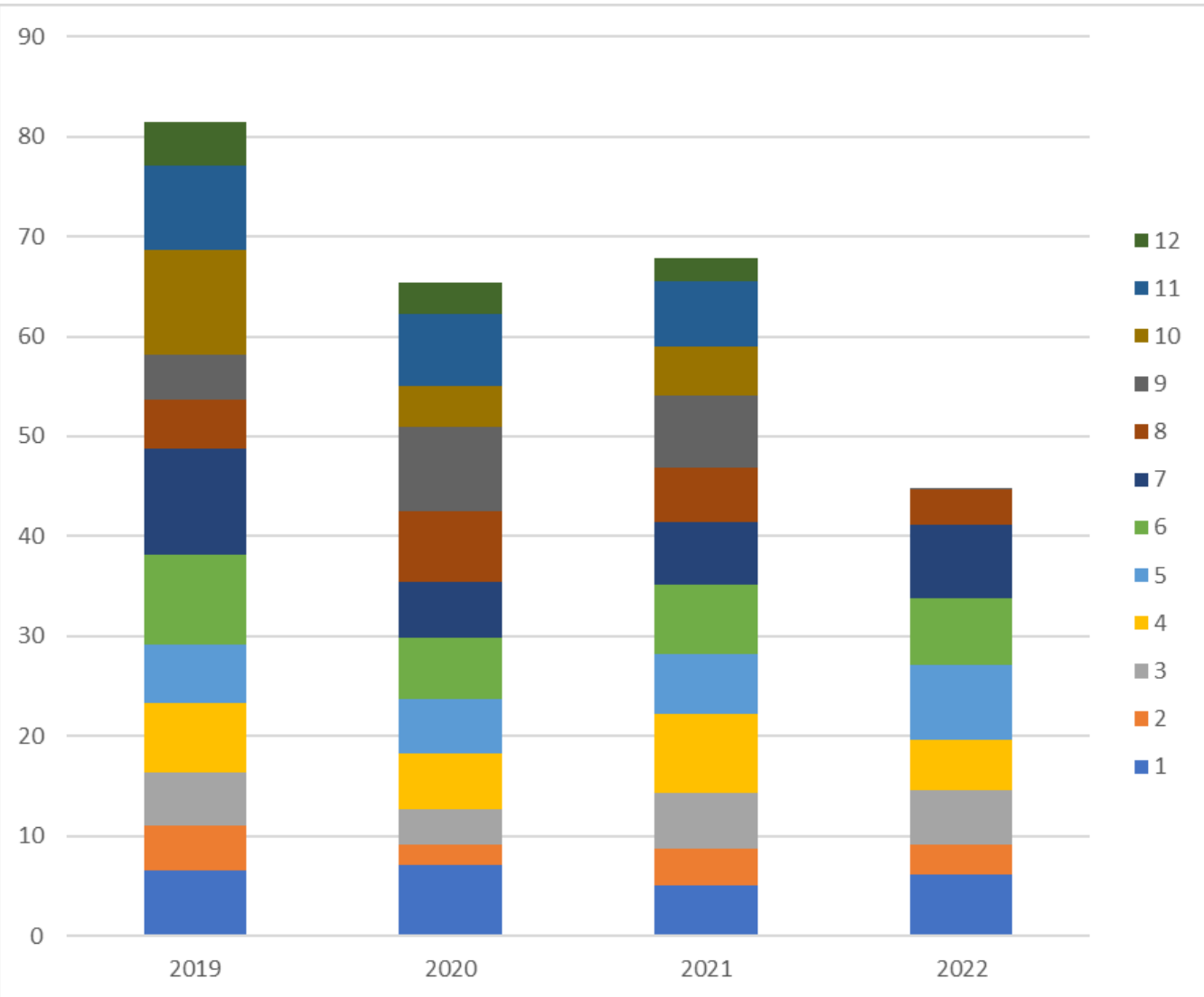
- Jan – April - Per trip by-catch of 100kg
- May – August – Closed
- **1<sup>st</sup> September – 75kg -Per Trip by Catch**
- **Will keep reviewing Catch Limit**

Current uptake – 47.09t (62.8%)



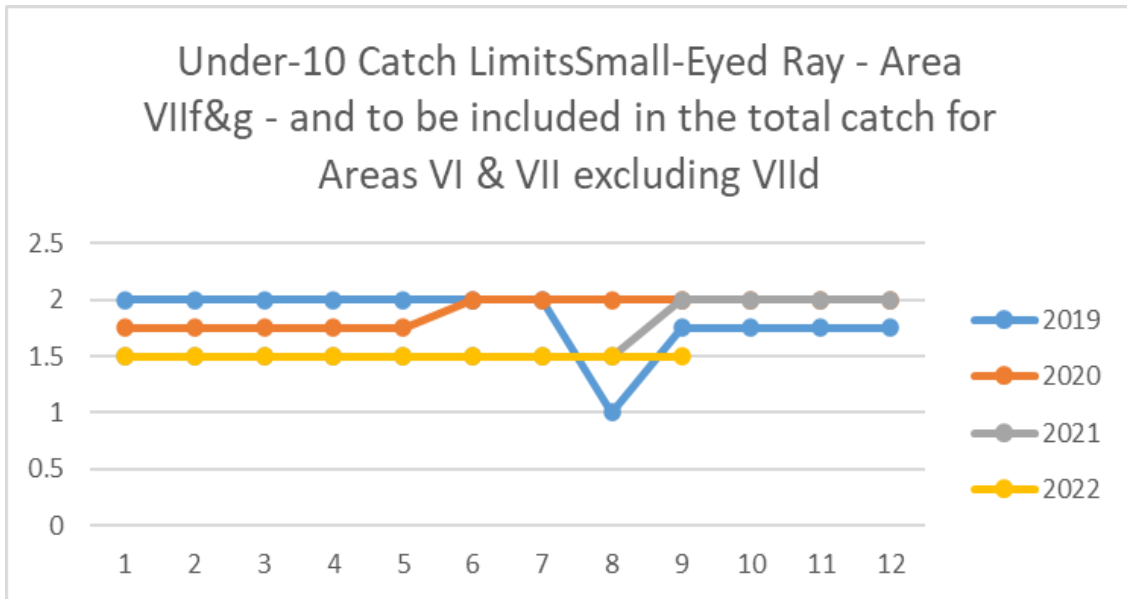
...ambitious for our seas and coasts

# Small Eyed Ray 7 f-g



UK allocation 2022 – 57t  
 Total Available = 65t  
 Current uptake – 44.71t (68.8%)  
 Catch limit – 1.5t per month

**No proposed changes to current catch limit for now**



...ambitious for our seas and coasts



Marine  
Management  
Organisation

Please remember you can get in touch with me regarding catch limits – Email, Text or Call....

**Katie James:**

**07747638655**

**[inshorequotamanager@marinemanagement.org.uk](mailto:inshorequotamanager@marinemanagement.org.uk)**

...ambitious for our seas and coasts







Marine  
Management  
Organisation

## Useful Links

Uptake Statistics

<https://www.gov.uk/government/statistical-data-sets/quota-use-statistics>

Catch limits

Under-10m <https://www.gov.uk/government/publications/current-catch-limits-10-metres-and-under-pool>

Over-10m <https://www.gov.uk/government/publications/current-catch-limits-over-10-metre-non-sector-pool>

Trading

<https://www.gov.uk/government/publications/fishing-quota-trading-and-swaps>

Catch limit consultation (front page of MMO website during last 7-10 days of each month)

<https://www.gov.uk/government/organisations/marine-management-organisation>

...ambitious for our seas and coasts

