

Air Quality and Dust Monitoring Monthly Report – August 2022 London Borough of Hillingdon



Department for Transport

High Speed Two (HS2) Limited has been tasked by the Department for Transport (DfT) with managing the delivery of a new national high speed rail network. It is a non-departmental public body wholly owned by the DfT.

High Speed Two (HS2) Limited,
Two Snowhill
Snow Hill Queensway
Birmingham B4 6GA

Telephone: 08081 434 434

General email enquiries: HS2enquiries@hs2.org.uk

Website: www.gov.uk/hs2

A report prepared by EWCs and MWCCs on behalf of HS2 Ltd.

High Speed Two (HS2) Limited has actively considered the needs of blind and partially sighted people in accessing this document. The text will be made available in full on the HS2 website. The text may be freely downloaded and translated by individuals or organisations for conversion into other accessible formats. If you have other needs in this regard please contact High Speed Two (HS2) Limited.

© High Speed Two (HS2) Limited, 2021, except where otherwise stated.

Copyright in the typographical arrangement rests with High Speed Two (HS2) Limited.

This information is licensed under the Open Government Licence v2.0. To view this licence, visit www.nationalarchives.gov.uk/doc/open-government-licence/version/2 **OGI** or write to the Information Policy Team, The National Archives, Kew, London TW9 4DU, or e-mail: psi@nationalarchives.gsi.gov.uk. Where we have identified any third-party copyright information you will need to obtain permission from the copyright holders concerned.



Printed in Great Britain on paper containing at least 75% recycled fibre.

Monthly Summary

- 1.1.1 This Summary Report is published in fulfilment of commitments detailed in the High Speed Rail (London-West Midlands) Environmental Minimum Requirements, Annex 1: Code of Construction Practice, for the nominated undertaker to present the results of air quality and dust monitoring undertaken in the London Borough of Hillingdon (LBH) during July and August 2022 respectively.
- 1.1.2 Figure 1 to Figure 4 in Appendix A indicate the current worksites, together with air quality monitoring locations.
- 1.1.3 This summary should be read in conjunction with the overview monitoring report available from www.gov.uk/government/collections/monitoring-the-environmental-effects-of-hs2, which highlights: the applicable standards and guidance, as well as the air quality and dust monitoring methodologies to be implemented by nominated undertakers throughout construction.
- 1.1.4 The current phase of works commenced in November 2019 and is expected to be completed by 2025. The current worksites, as presented in Appendix A, Figure 1 to Figure 4, include:
- Gatemead and West Ruislip Embankment, Breakspear Road South and River Pinn Underbridge piling operations, groundworks and materials management, and conveyor construction;
 - Groundworks, piling and materials management, concreting and shuttering works at Cophall North and South;
 - West Ruislip Portal piling and groundworks, concreting and tunnel portal construction; and materials management;
 - South Ruislip ground works, piling operations, concrete works and materials management;
 - Northern Sustainable Placement Area (NSPA) materials movements and groundworks;
 - Southern Sustainable Placement Area (SSPA) site mobilisation and set-up, spoil treatment area construction.

CVV Dews Lane

- Jetty piling: piling platform relocation works;
- HOAC Compound: operation and de-sanding;
- Cofferdam Sheet Piling: piling plant and support plant;
- Permanent Main Piling Works: boring pile, de-sanding pile bore at pile position, installing reinforcement cage and concreting pile, bored pile break-down to prepare the pile surface, grout curtain around viaduct pile groups maintenance plant;
- INNS-GUC to Harvil Road: removal works;
- Ground Investigation Works: GI works;
- Pier Construction: yard supporting activities, post tensioning of AFD legs and tower crane mob / demob;

- ATFS Duct Installation: site preparation, installation of ducts and earthworks;
- Pumping Water Management: pumping water management ch 25.900 to 29.500;
- Maintenance of the Haul Road: maintenance of the haul road ch 25.900 to 29.500;
- Satellite Welfares;
- Generator Farms;
- South Abutment: earthworks/stabilisation, pile trimming & pile hat installation, FRC early works on SE and drainage works;
- Core Drilling of Concrete;
- Pile Trimming;
- Grand Union Canal Work: haul road, pontoon installation and condition survey;
- Harefield Lake No.2: compensation pond;
- SCS Material Storage;
- Fencing Finishing Works;
- Utility Diversions;
- Environmental Maintenance;
- NYGB River Crossing;
- Cofferdam Excavation;
- Bentonite Farm; base slab construction;
- Dewatering at P11;
- Stockpiling Activity HOAC: stockpile of material coming from other sites;
- Fiber Crossing;
- RC Crossing: emergency dismantling of obstruction;
- HOAC car park construction: civilisation works in the NGET area; and
- Launching Girder and Deck Works: span segmental erection with launching gantry, shoring steel structure erection and dismantling and internal PT stressing & grouting.

CVV Moorhall Road

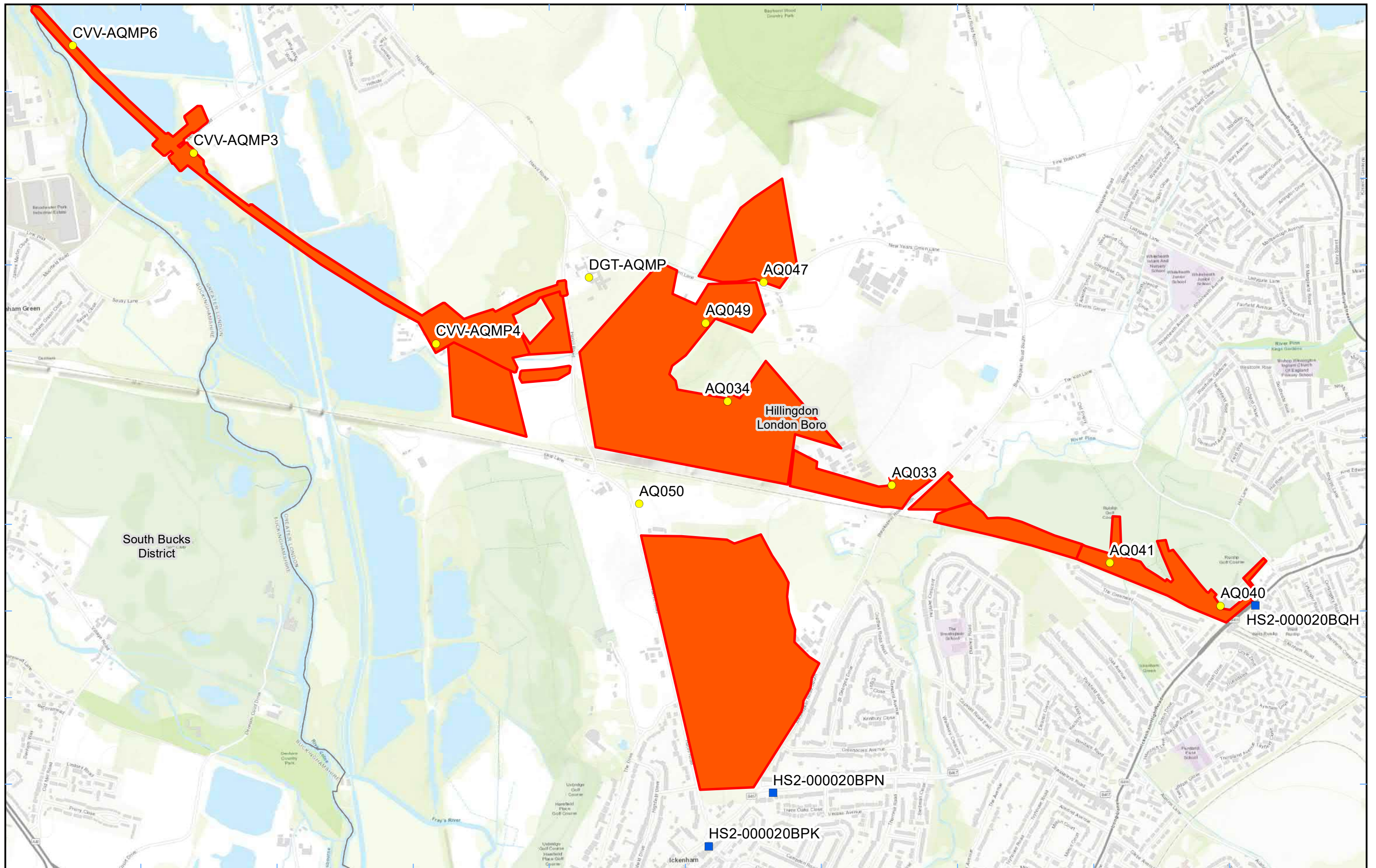
- Jetty piling: piling platform relocation works;
- HOAC Compound: operation and de-sanding;
- Cofferdam Sheet Piling: piling plant and support plant;
- Permanent Main Piling Works: boring pile, de-sanding pile bore at pile position, installing reinforcement cage and concreting pile, bored pile break-down to prepare the pile surface, grout curtain around viaduct pile groups maintenance plant;
- Ground Investigation Works: GI works;
- Pier Construction: yard supporting activities, post tensioning of AFD legs and tower crane mob / demob;
- ATFS Duct Installation: site preparation, installation of ducts and earthworks;
- Pumping Water Management: pumping water management ch 25.900 to 29.500;
- Maintenance of the Haul Road: maintenance of the haul road ch 25.900 to 29.500;
- Satellite Welfares;
- Generator Farms;
- Core Drilling of Concrete;
- Pile Trimming;
- Harefield Lake No.2: compensation pond;
- SCS Material Storage;

- Fencing Finishing Works;
- Utility Diversions;
- Environmental Maintenance;
- NYGB River Crossing;
- Cofferdam Excavation;
- Bentonite Farm; base slab construction;
- Fiber Crossing;
- RC Crossing: emergency dismantling of obstruction; and
- Launching Girder and Deck Works: span segmental erection with launching gantry, shoring steel structure erection and dismantling and internal PT stressing & grouting.

- 1.1.5 Thirteen (13) dust monitors are installed around worksites where works are underway. These sites returned a low to high risk dust risk rating.
- 1.1.6 Dust monitoring locations and results are presented in Appendix B, Table 1, together with line charts of monthly data from each dust monitor in Figure 5. All continuous dust monitoring is undertaken using indicative monitors. Despite being Environment Agency (MCERTS) certified, indicative monitors carry a higher level of uncertainty than reference monitors, and therefore cannot be strictly compared with Air Quality Standards for human health and the environment. The purpose of the monitoring undertaken is to ensure the effectiveness of the on-site mitigation.
- 1.1.7 The trigger level for PM₁₀ concentrations of 190µg/m³, over a 1-hour period, in accordance with the updated guidance document '*Guidance on Monitoring in the Vicinity of Demolition and Construction Sites - (October 2018)*' has been applied.
- 1.1.8 No (0) dust trigger alerts were recorded during the monitoring period (August 2022).
- 1.1.9 Data capture was below 90% for multiple monitors in August 2022 due to power supply issues as a result of hydrogen cylinders needing replacements and monitor relocation. Replacement of hydrogen cylinders has been scheduled for September as there is currently no safe access point to the monitors.
- 1.1.10 Diffusion tube monitoring of Nitrogen Dioxide (NO₂) is undertaken at eleven (11) locations around highways within the LBH as part of the management of air quality where significant effects August occur as a result of the scheme.
- 1.1.11 Diffusion tube monitoring results are as provided from the laboratory analysis, and therefore still require various analysis and adjustments to be undertaken. Final corrected results will be presented and described in the annual report. However, based on the results to date, no unexpected values were recorded during the monitoring period.
- 1.1.12 NO₂ monitoring locations and results are presented in Appendix C, Table 2, together with the 2022 running mean.
- 1.1.13 There were no (0) complaints received during this reporting period.

Appendix A – Worksites and Monitoring Locations

Figure 1 to Figure 4: Current monitoring locations within the LBH



- Legend**
- Diffusion Tube
 - Dust Monitor
 - District Borough Unitary Boundaries
 - Worksite

Service Layer Credits: Sources: Esri, HERE, Garmin, Intermap, increment P Corp., GEBCO, USGS, FAO, NPS, NRCAN, GeoBase, IGN, Kadaster NL, Ordnance Survey, Esri Japan, METI, Esri China (Hong Kong), swisstopo, © OpenStreetMap contributors, and the GIS User Community

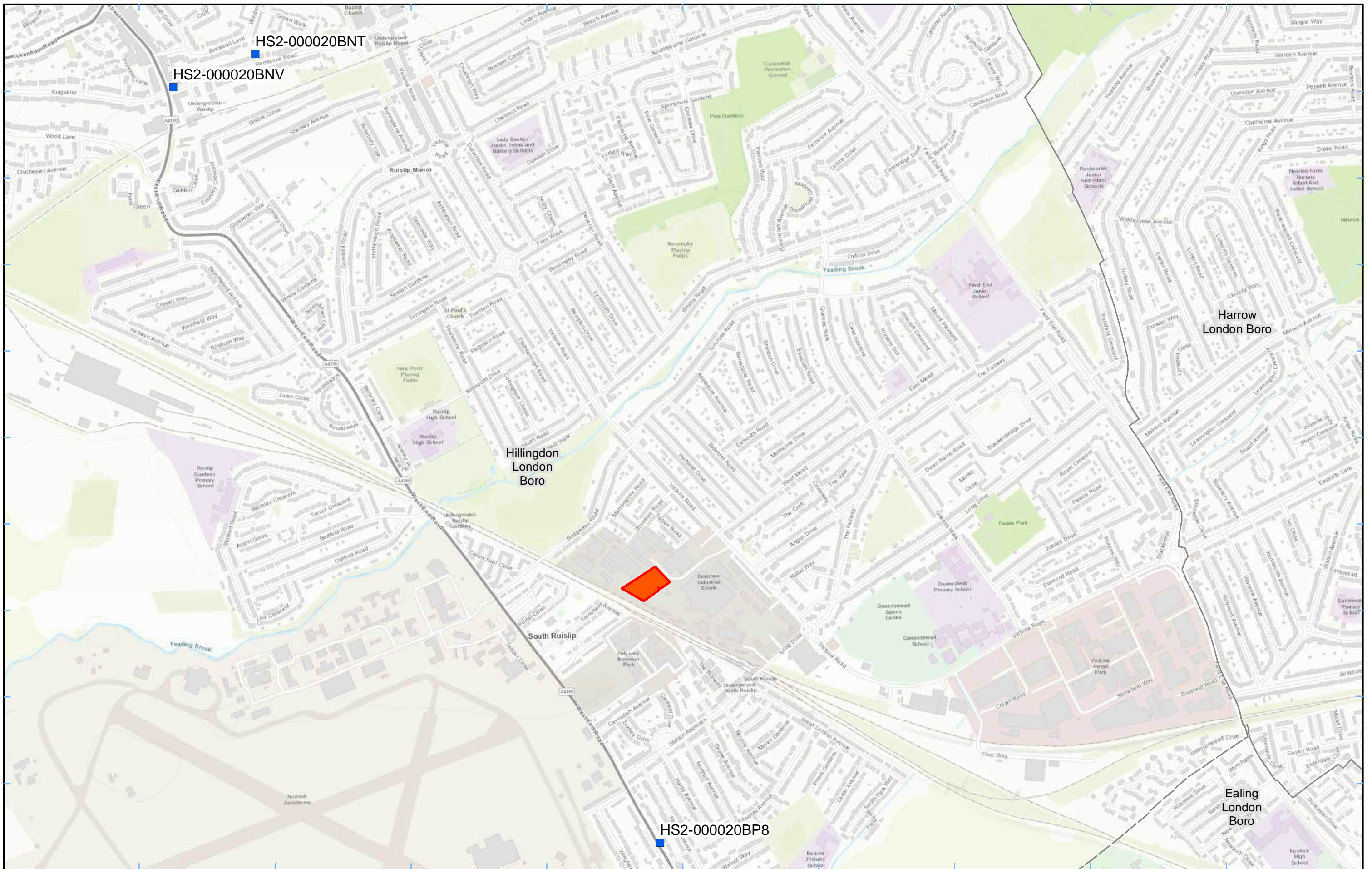
Map Number
 Map Name
**Worksite and Monitoring Locations
 In LBH (Sheet 1)**
 London Borough of Hillingdon

hs2
 Registered in England. Registration number 06791686.
 Registered office: 2 Snowhill, Queensway,
 Birmingham B4 6GA.

Scale at A3: 1:12,000
 0 120 240 360 480
 Metres

Doc Number: Date: 03/11/21





Legend
■ Diffusion Tube District Borough Unitary Boundaries
 Worksite

Map Number
 Map Name
**Worksite and Monitoring Locations
 In LBH (Sheet 2)**
 London Borough of Hillingdon

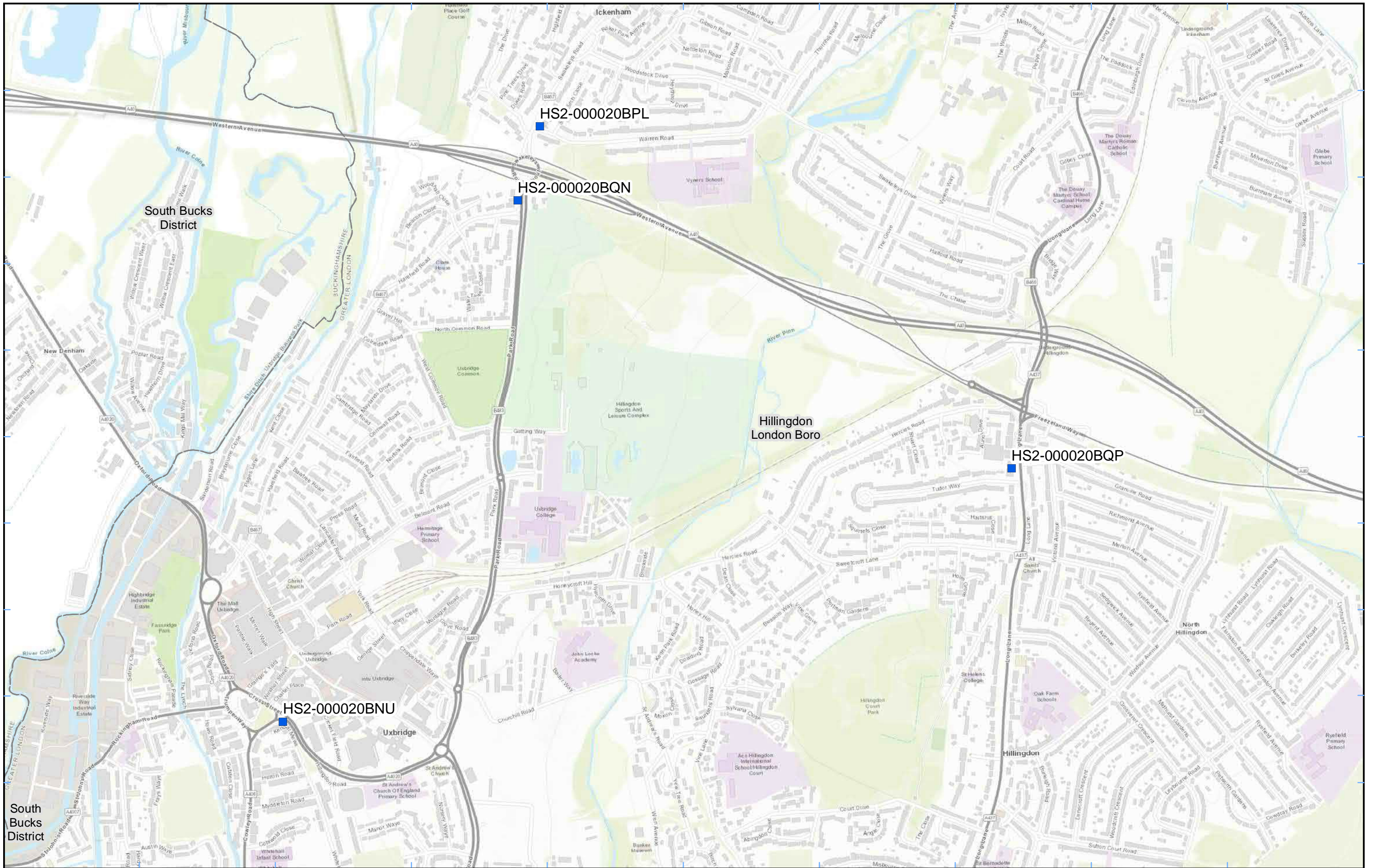
hs2
 Registered in England. Registration number 06791686.
 Registered office: 2 Snowhill, Queensway,
 Birmingham B4 6GA.

Scale at A3: 1:10,000

© Crown copyright and database rights 2020.
 Ordnance Survey Licence Number 100049190.

Doc Number: **Date:** 08/12/20

Service Layer Credits: Sources: Esri, HERE, Garmin, Intermap, increment P Corp., GEBCO, USGS, FAO, NPS, NRCAN, GeoBase, IGN, Kadaster NL, Ordnance Survey, Esri Japan, METI, Esri China (Hong Kong), (c) OpenStreetMap contributors, and the GIS User Community



Legend
 ■ Diffusion Tube
 □ District Borough Unitary Boundaries

Service Layer Credits: Sources: Esri, HERE, Garmin, Intermap, increment P Corp., GEBCO, USGS, FAO, NPS, NRCAN, GeoBase, IGN, Kadaster NL, Ordnance Survey, Esri Japan, METI, Esri China (Hong Kong), (c) OpenStreetMap contributors, and the GIS User Community

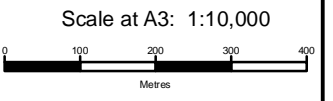
Map Number
 Map Name
Monitoring Locations In LBH (Sheet 3)
London Borough of Hillingdon



HS2 Ltd accept no responsibility for any circumstances, which arise from the reproduction of this map after alteration, amendment or abbreviation or if it is issued in part or issued incomplete in any way.

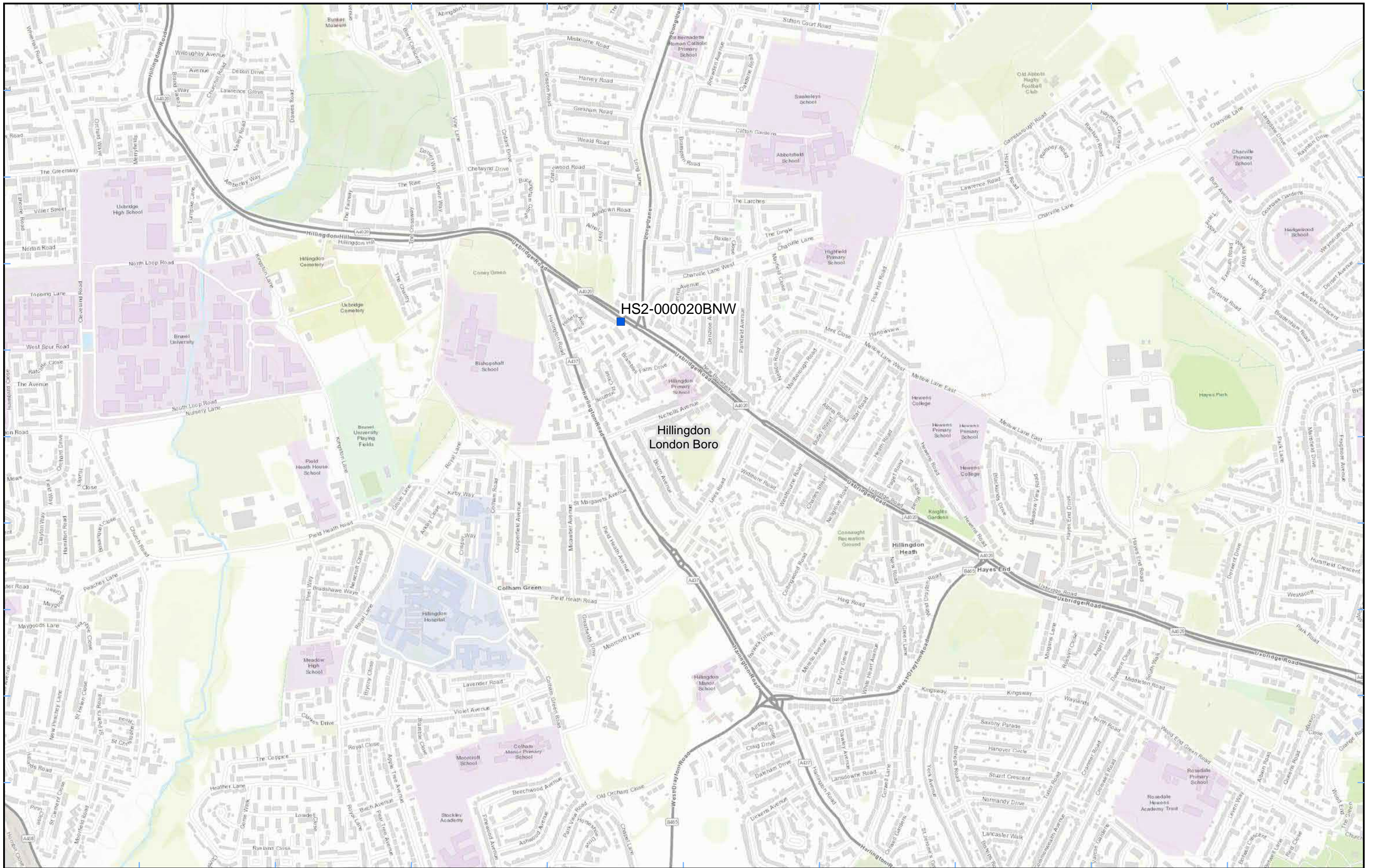


Registered in England. Registration number 06791686.
 Registered office: 2 Snowhill, Queensway, Birmingham B4 6GA.
 © Crown copyright and database rights 2020.
 Ordnance Survey Licence Number 100049190.



Doc Number:

Date: 08/12/20



Legend
■ Diffusion Tube
 District Borough Unitary Boundaries

Service Layer Credits: Sources: Esri, HERE, Garmin, Intermap, increment P Corp., GEBCO, USGS, FAO, NPS, NRCAN, GeoBase, IGN, Kadaster NL, Ordnance Survey, Esri Japan, METI, Esri China (Hong Kong), (c) OpenStreetMap contributors, and the GIS User Community

Map Number
 Map Name
Monitoring Locations In LBH (Sheet 4)
 London Borough of Hillingdon

hs2
 HS2 Ltd accept no responsibility for any circumstances, which arise from the reproduction of this map after alteration, amendment or abbreviation or if it is issued in part or issued incomplete in any way.

Registered in England. Registration number 06791686.
 Registered office: 2 Snowhill, Queensway, Birmingham B4 6GA.

Scale at A3: 1:10,000

0 100 200 300 400 Metres

Doc Number: Date: 08/12/20

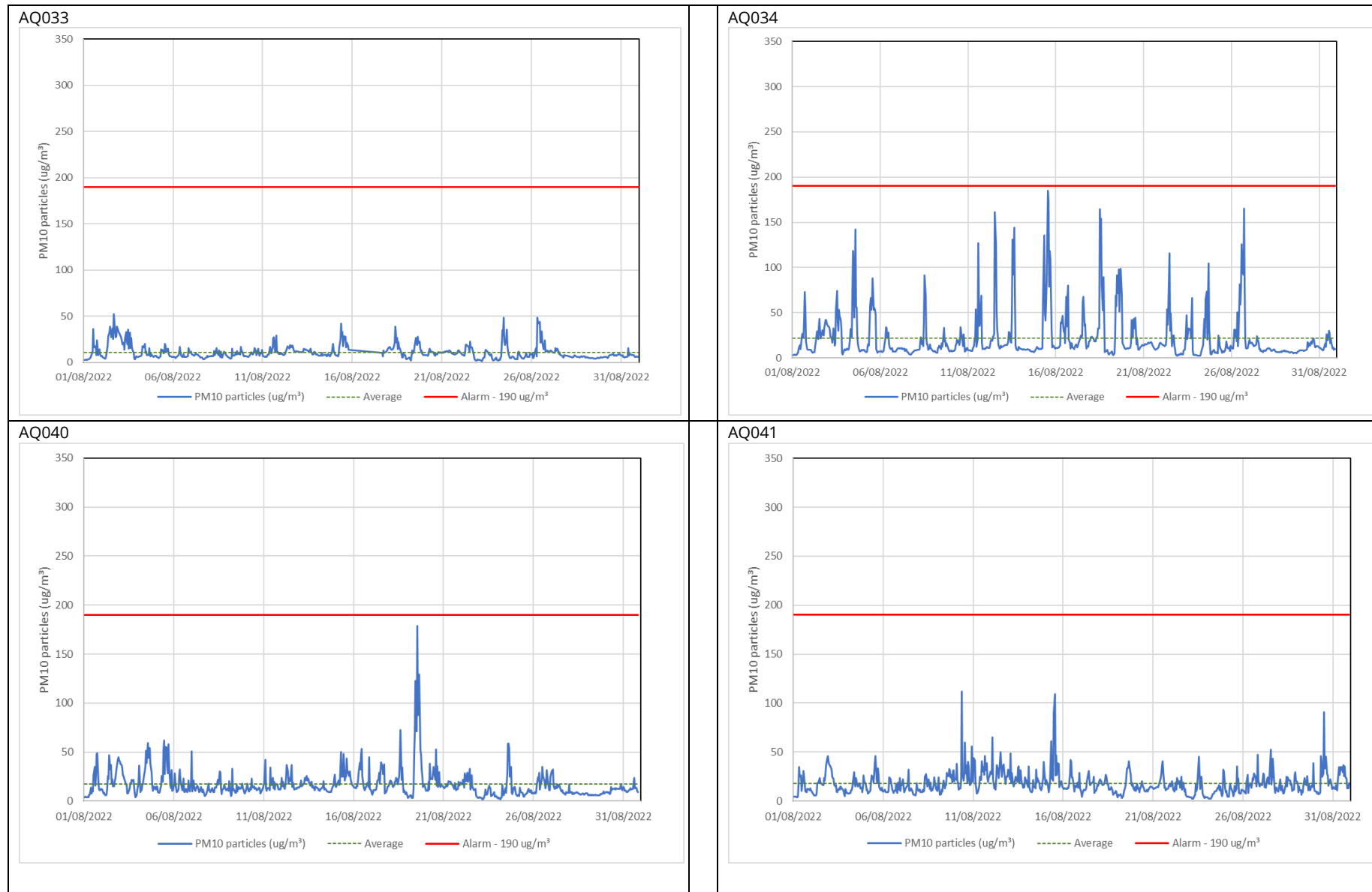
Appendix B – Dust Monitoring Results

Table 1: Dust monitoring locations and August 2022 Results

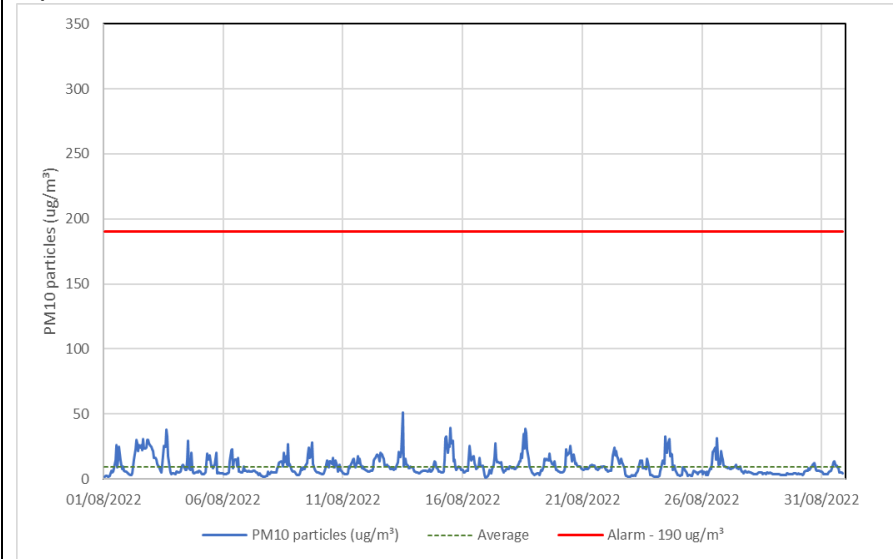
Monitoring site ID	Coordinates (X,Y)	Location description	Dust risk rating for site	Monitoring site active during period	Change to site since previous period report	Mean 1-hour PM ₁₀ concentration (µg/m ³)	Minimum 1-hour PM ₁₀ concentration (µg/m ³)	Maximum 1-hour PM ₁₀ concentration (µg/m ³)	Number of 1- hour periods exceeding trigger level of 190 µg/m ³	Data capture (%)
AQ033	507045, 187352	Breakspear Road South	M	Yes	N	11.0	1.8	52.3	0	94.1
AQ034	506608, 187592	Copthall Cutting	L	Yes	N	21.9	2.5	185.0	0	100.0
AQ040	508328, 186880	West Ruislip Golf Course	M	Yes	N	17.2	2.1	178.7	0	100.0
AQ041	507942, 187028	West Ruislip Portal	M	Yes	N	18.1	2.1	111.8	0	99.9
AQ047	507942, 187029	West Ruislip Portal	M	Yes	N	9.5	0.7	51.1	0	100.0
AQ048	507243, 188349	Northern Sustainable Placement Area	M	Yes	N	9.5	1.9	38.6	0	86.0
AQ049	506531, 187865	Copthall North, Ancient Woodland	M	Yes	N	0.0	0.0	0.0	0	0.0
AQ050	506531, 187865	Copthall South Compound	H	Yes	N	11.7	2.8	72.9	0	100.0
AQ052	506645, 186928	Southern Sustainable Placement Area	H	Yes	N	19.2	3.5	81.3	0	69.3
CVV-AQMP3	504773, 188419	Moorhall Road	M	Yes	Y	6.1	1.0	60.0	0	88.0

Monitoring site ID	Coordinates (X,Y)	Location description	Dust risk rating for site	Monitoring site active during period	Change to site since previous period report	Mean 1-hour PM ₁₀ concentration (µg/m ³)	Minimum 1-hour PM ₁₀ concentration (µg/m ³)	Maximum 1-hour PM ₁₀ concentration (µg/m ³)	Number of 1- hour periods exceeding trigger level of 190 µg/m ³	Data capture (%)
CVV-AQMP4	505589, 187793	Dews Lane	M	Yes	Y	6.1	1.0	64.0	0	100.0
DGT-AQMP	506124, 188025	Harvil Road.	M	Yes	Y	4.7	1.0	32.0	0	81.0
CVV-AQMP6	504321, 188835	Moorhall road.	M	Yes	Y	5.7	1.0	61.0	0	81.0

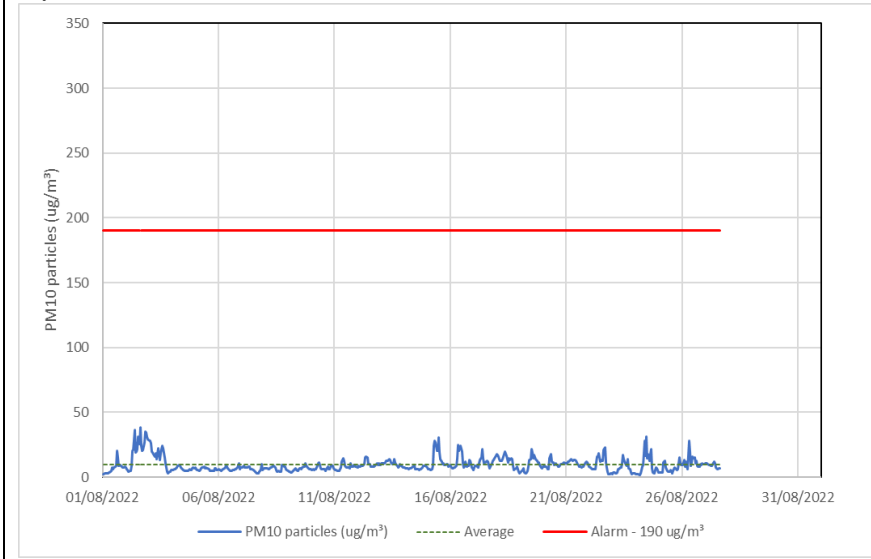
Figure 5: Construction dust 1-hour mean indicative PM₁₀ concentration for dust monitors



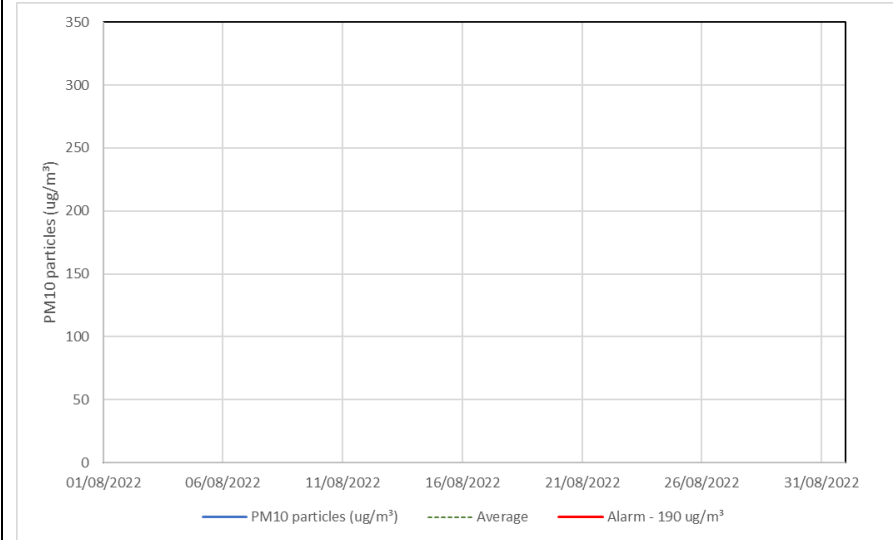
AQ047



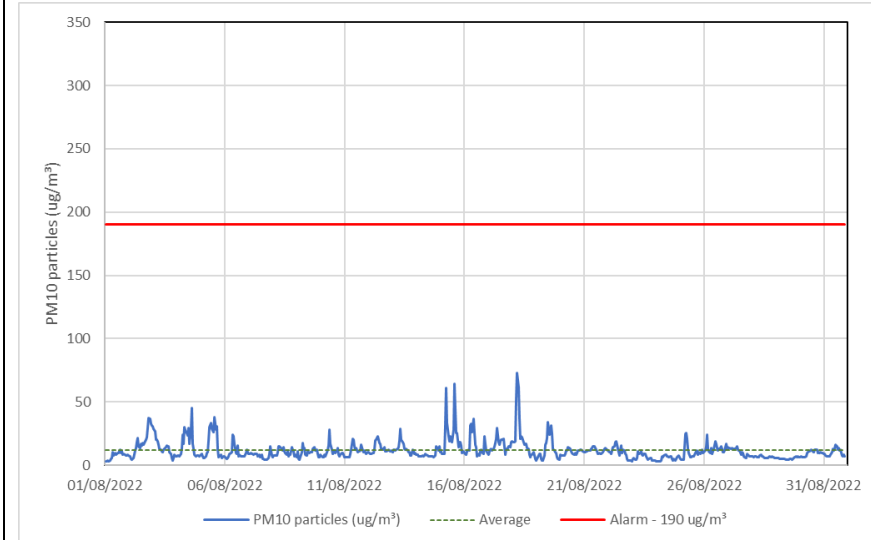
AQ048

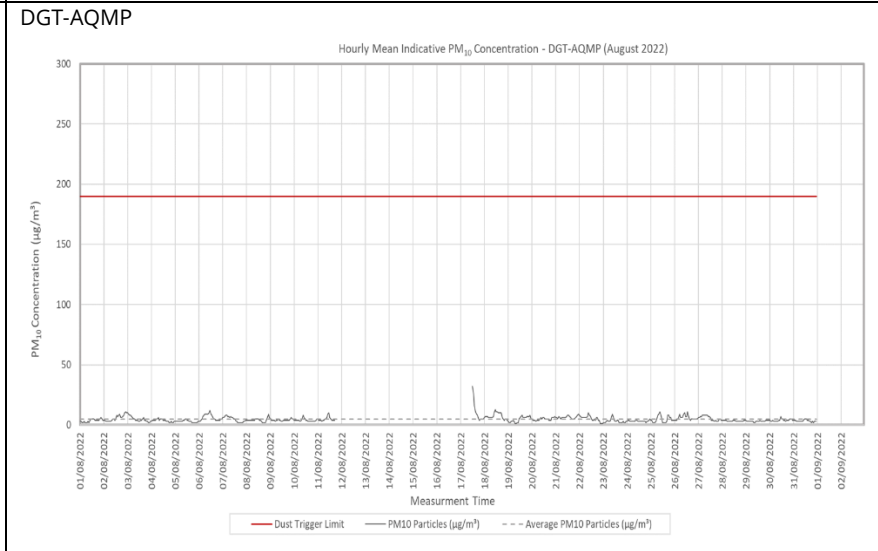
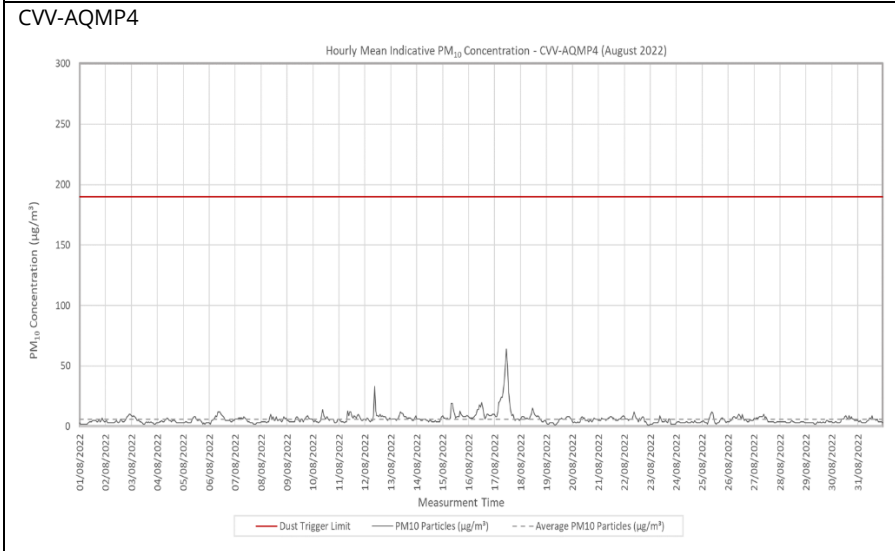
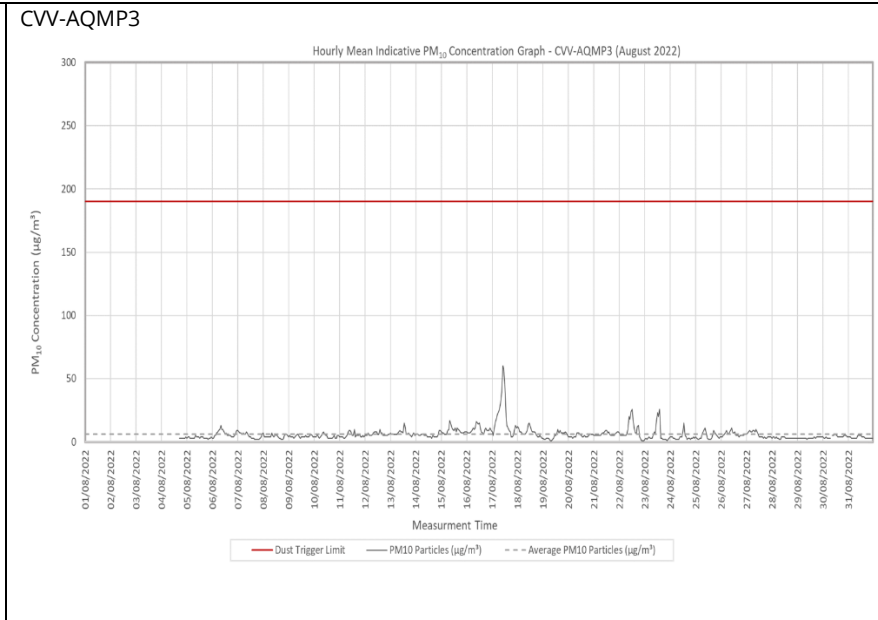
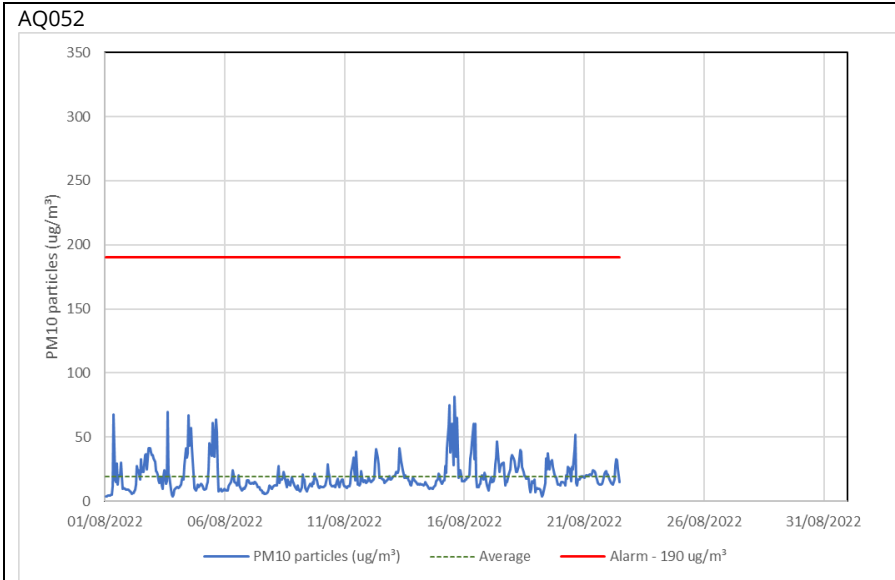


AQ049

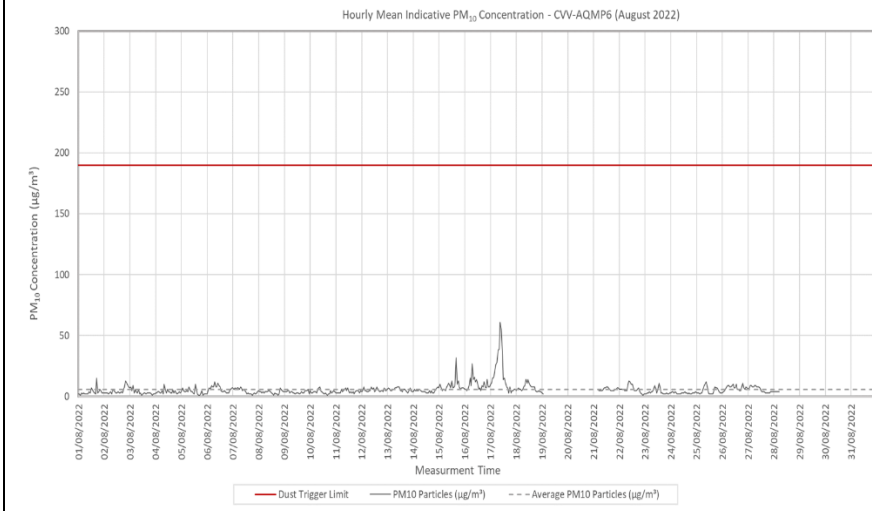


AQ050





CVV-AQMP6



Appendix C – Air Quality Monitoring Results

Table 2: NO₂ monitoring locations around highways, NO₂ concentrations and monthly monitoring results with running mean for 2022 (µg/m³)

Monitoring Site ID	Location description	Coordinates (X, Y)	Jan	Feb	Mar	Apr	May	Jun	Jul	Aug	Sep	Oct	Nov	Dec	Mean ¹
HS2-000020BNT	Lamp post on Pembroke Road	509678, 187214	39	25	33	19	16	Tube Missing	13						24
HS2-000020BNU	Cowley Road sign post at junction with Hillingdon Road	505492, 183926	60	47	49	41	36	39	39						44
HS2-000020BNV	High Street sign post at junction with Pembroke Road	509439, 187117	51	Tube Missing	48	35	27	28	35						37
HS2-000020BNW	Signpost on A4020 Uxbridge Road at junction with Long Lane	507365, 182687	53	29	60	41	28	33	36						40
HS2-000020BPK	Lamp post in crescent off Swakeleys Road	506542, 186037	46	30	40	33	27	25	29						33
HS2-000020BPL	Warren Road sign post on corner of Swakeleys Road and Warren Road	506240, 185660	51	40	37	28	31	33	33						36
HS2-000020BPN	Lamp post on B467	506767, 186224	47	34	43	30	Tube Missing	19	29						34

¹ Note: to aid interpretation and conform with best practice, the monthly measurements in this table are reported rounded to the nearest whole number. The annual mean presented here is calculated based on laboratory data to 4 significant figures, rounded to a whole number, and therefore may differ slightly to a mean derived from averaging the rounded monthly measurements in the table.

Monitoring Site ID	Location description	Coordinates (X, Y)	Jan	Feb	Mar	Apr	May	Jun	Jul	Aug	Sep	Oct	Nov	Dec	Mean ¹
HS2-000020BQH	Lamp post on High Road Ickenham	508451, 186879	61	41	40	Tube Missing	No data	No Access	43						46
HS2-000020BQN	Lamp post on Park Road	506176, 185444	53	36	56	40	No data	33	36						36
HS2-000020BQP	Sign post on Long Lane	507614, 184663	50	36	56	37	32	33	36						40
HS2-000020BP8	Triplicate site at South Ruislip roadside automatic monitoring station	510858, 184916	42	32	45	33	27	26	31						34