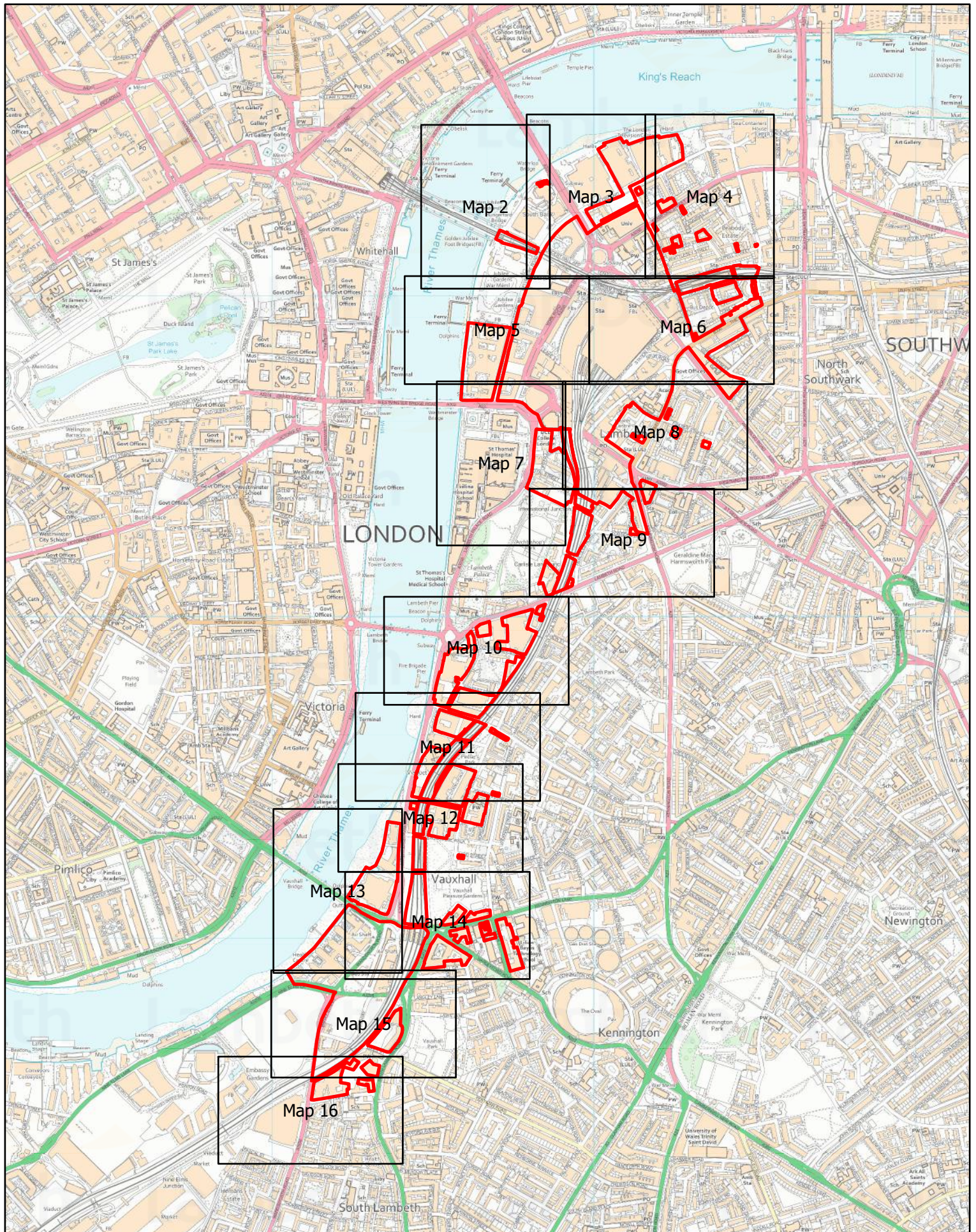



Map 1: Locations in the London Plan Central Activities Zone as it relates to Lambeth

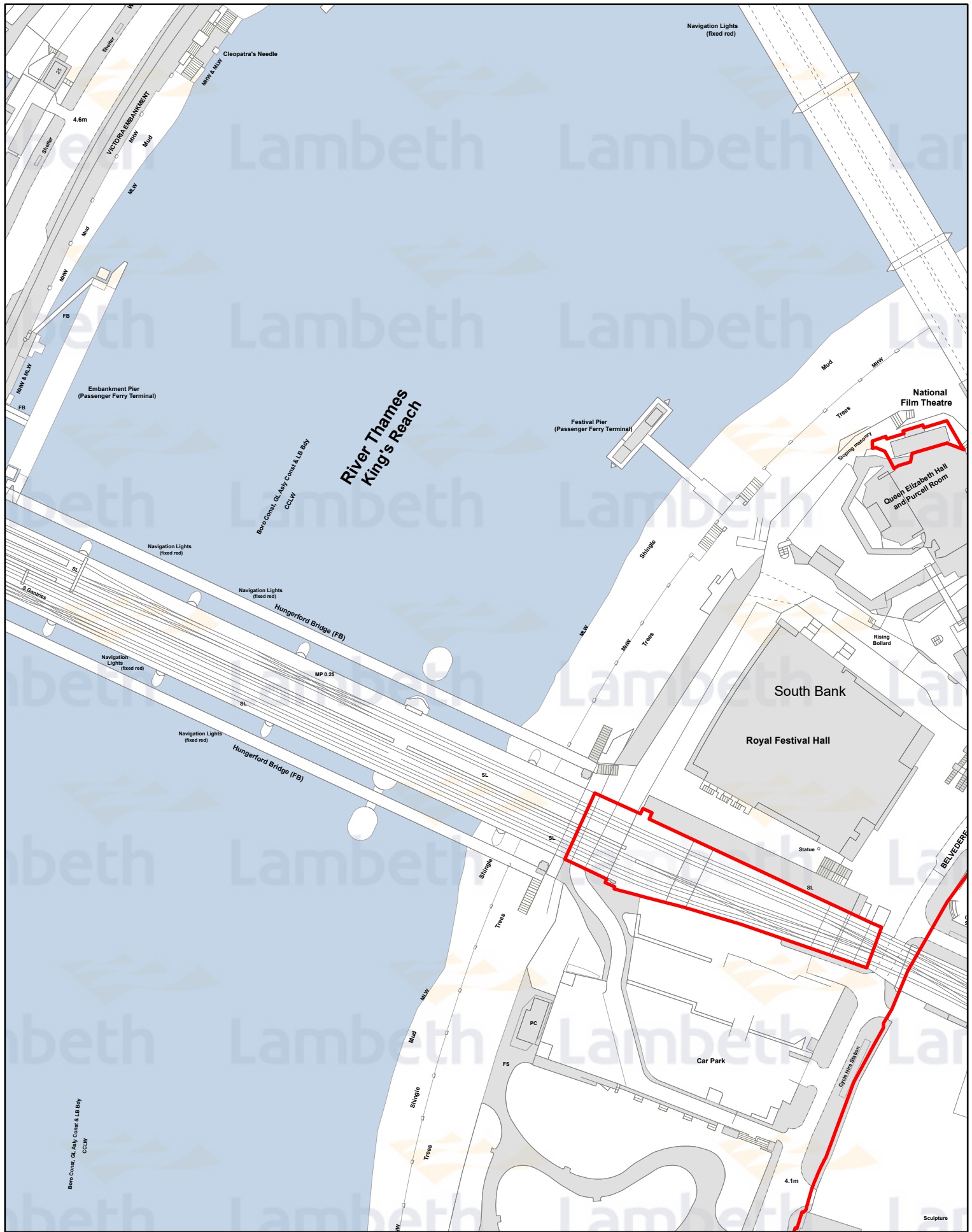



 Article 4 Direction Area of Application



Scale: 1:15,000

Map 2: Land identified in Map 1 at a larger scale

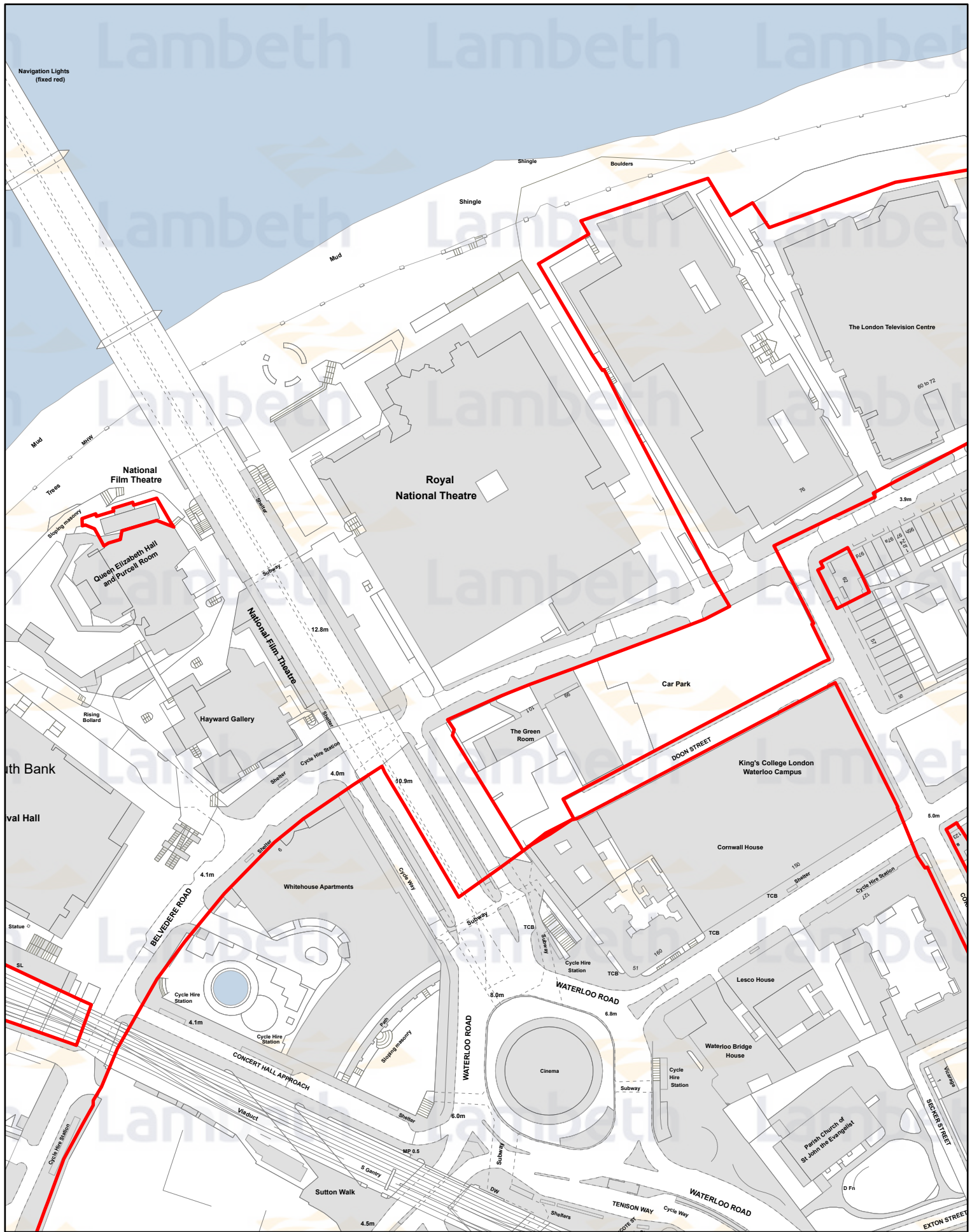



 Article 4 Direction Area of Application



Scale: 1:2,000

Map 3: Land identified in Map 1 at a larger scale

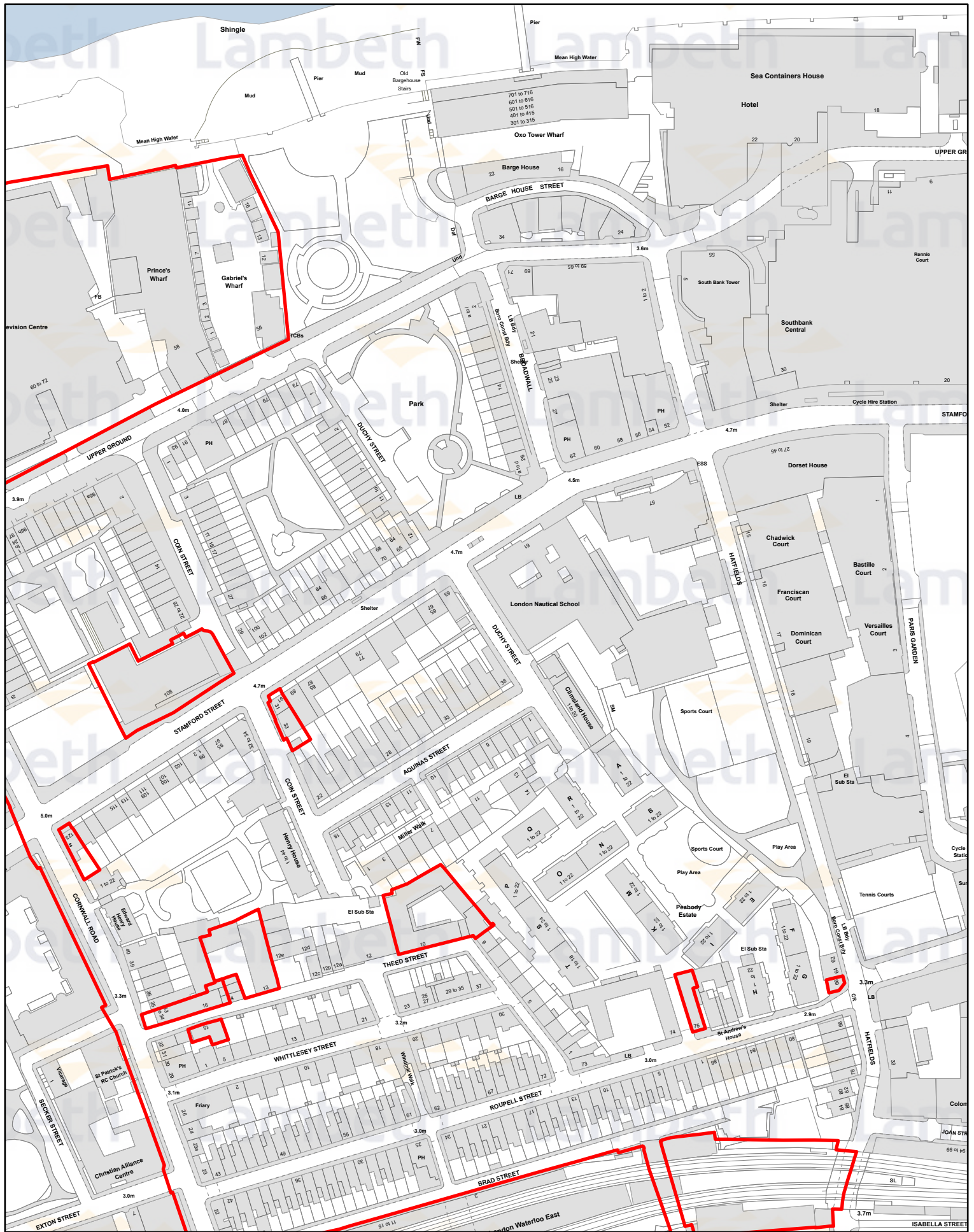



 Article 4 Direction Area of Application



Scale: 1:2,000

Map 4: Land identified in Map 1 at a larger scale




 Article 4 Direction Area of Application



Scale: 1:2,000

Map 5: Land identified in Map 1 at a larger scale



 Article 4 Direction Area of Application

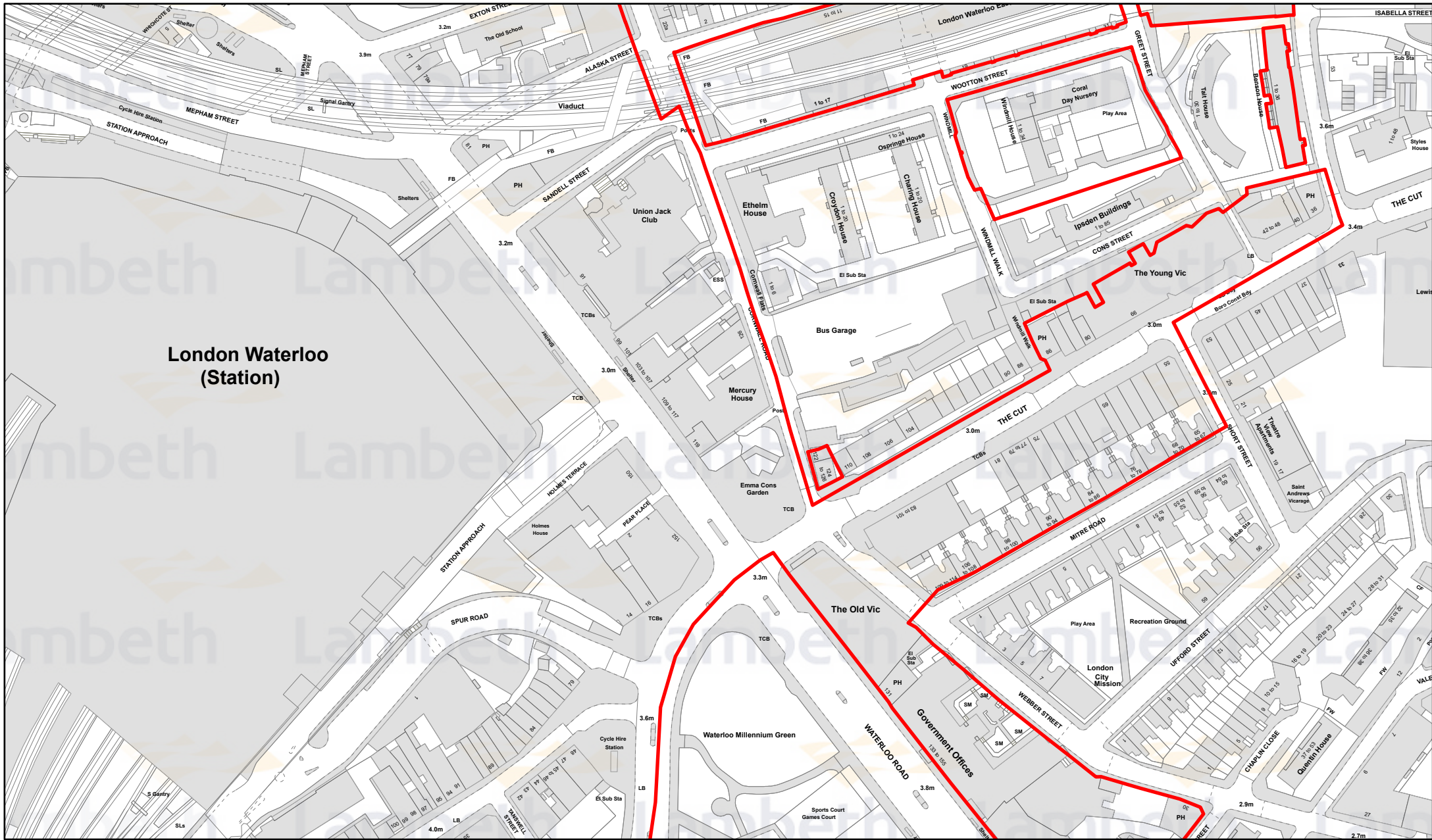


Scale: 1:2,000

The contractor or end user is permitted to use paper or digital copies of the map solely for the purpose of assisting with the delivery of those goods or services it has been engaged by Lambeth Council to provide.

Reproduced by permission of Geographers' A-Z Map Co. Ltd. License No. C0466
©Crown copyright and database rights 2021 Ordnance Survey 100017302

Map 6: Land identified in Map 1 at a larger scale



London Waterloo
(Station)

Article 4 Direction Area of Application

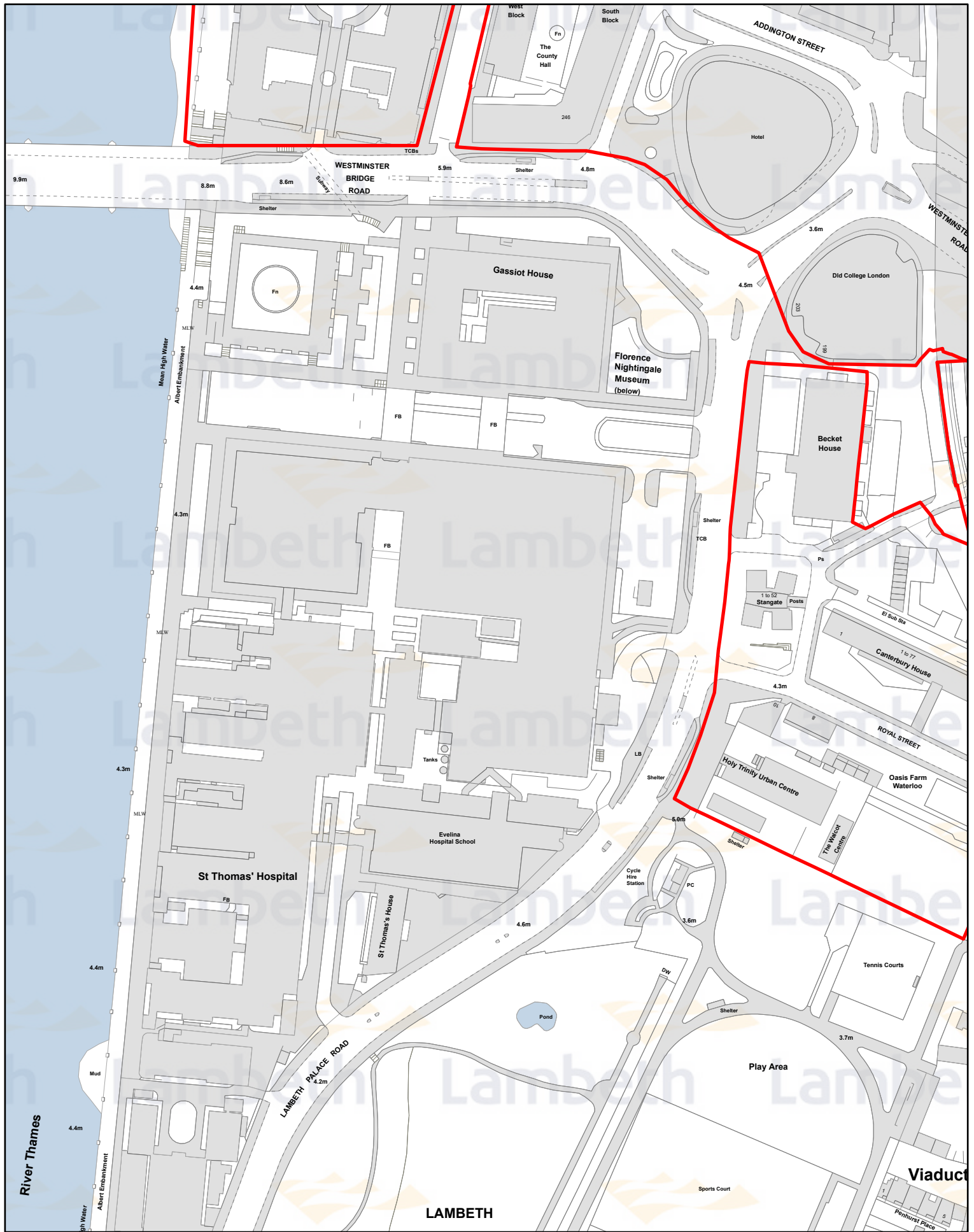



Scale: 1:2,000

The contractor or end user is permitted to use paper or digital copies of the map solely for the purpose of assisting with the delivery of those goods or services it has been engaged by Lambeth Council to provide.

Reproduced by permission of Geographers' A-Z Map Co. Ltd. License No. C0466
©Crown copyright and database rights 2021 Ordnance Survey 100017302

Map 7: Land identified in Map 1 at a larger scale

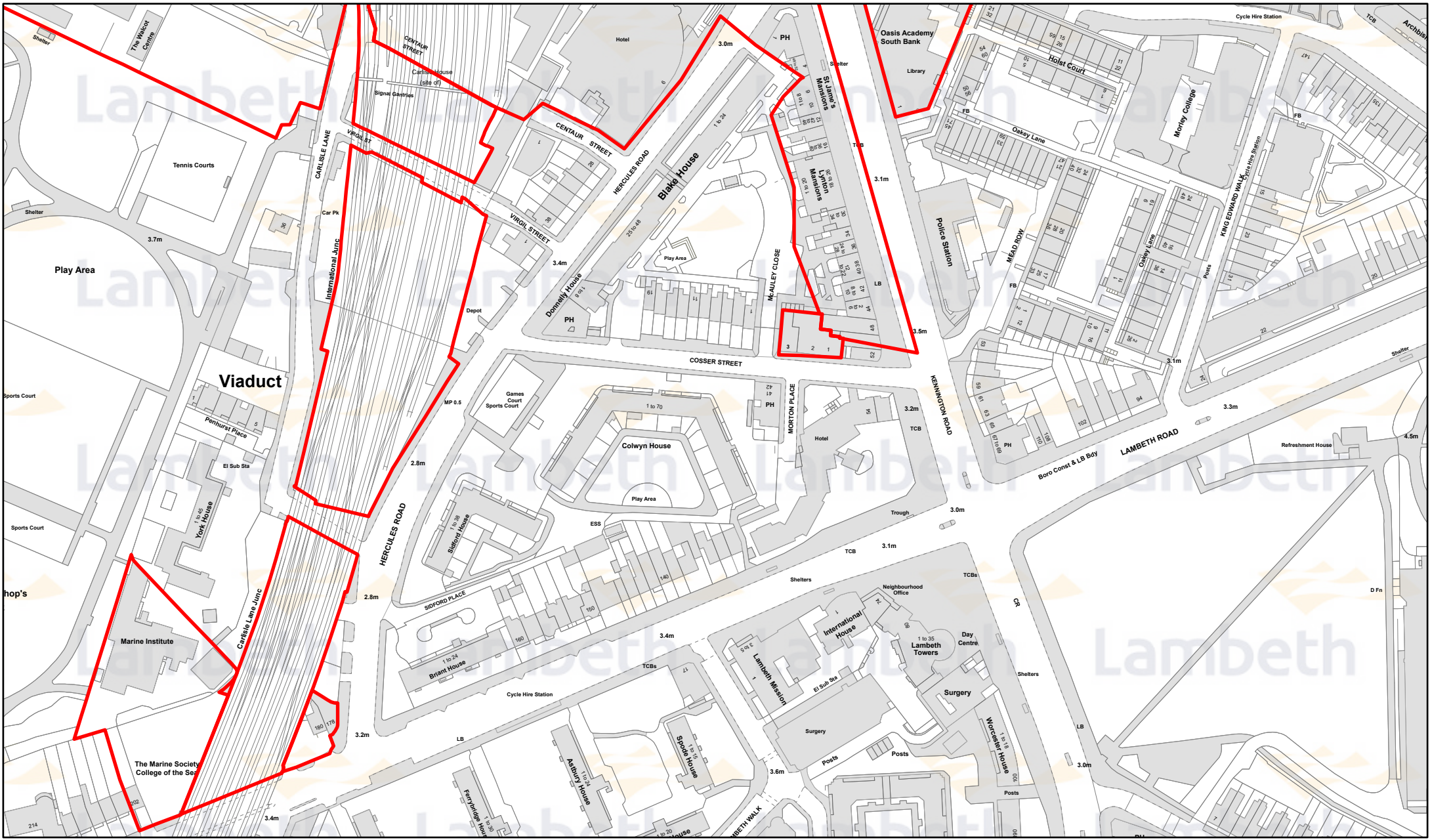



 Article 4 Direction Area of Application



Scale: 1:2,000

Map 9: Land identified in Map 1 at a larger scale



 Article 4 Direction Area of Application

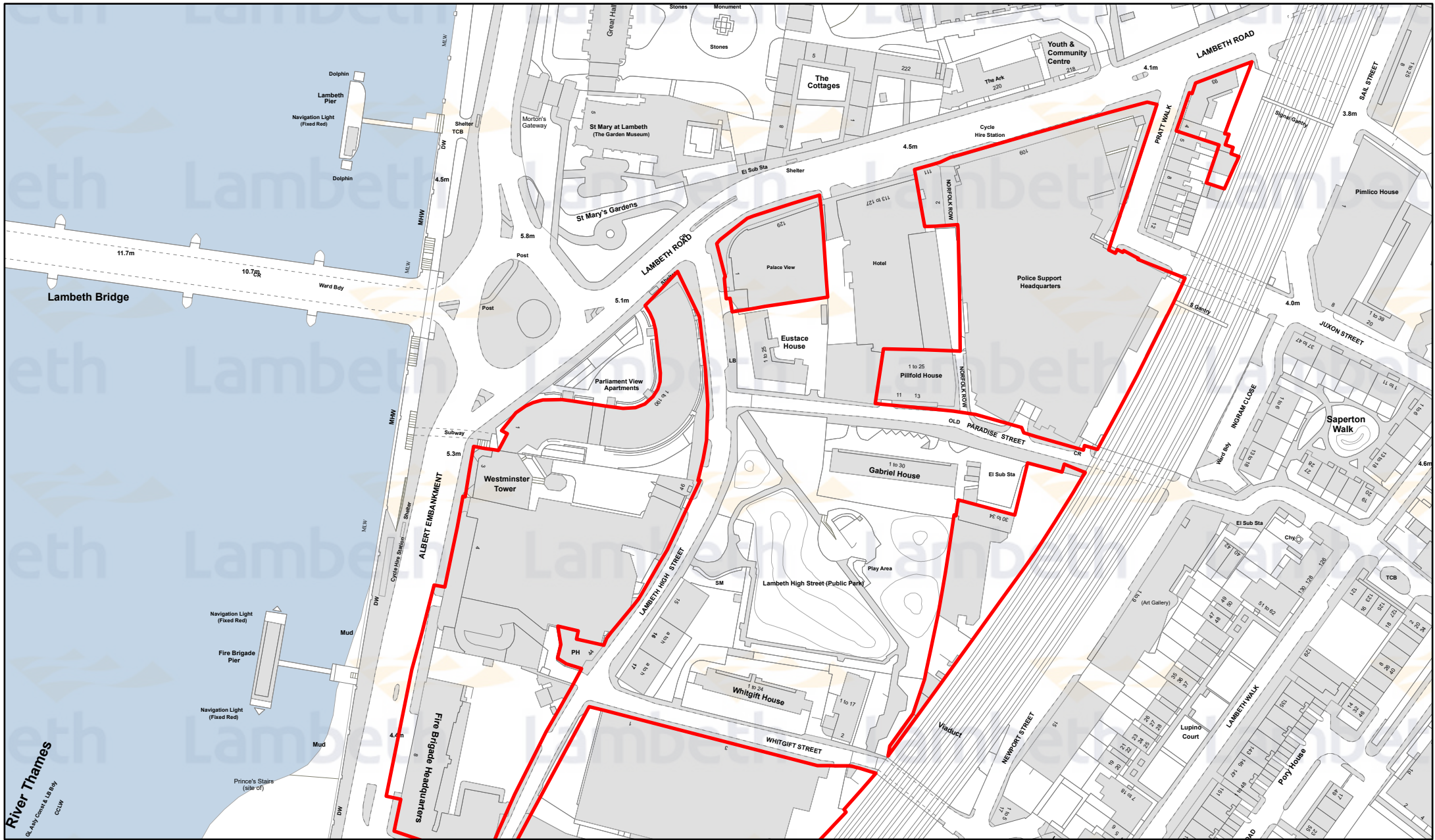



Scale: 1:2,000

The contractor or end user is permitted to use paper or digital copies of the map solely for the purpose of assisting with the delivery of those goods or services it has been engaged by Lambeth Council to provide.

Reproduced by permission of Geographers' A-Z Map Co. Ltd. License No. C0466
©Crown copyright and database rights 2021 Ordnance Survey 100017302

Map 10: Land identified in Map 1 at a larger scale



 Article 4 Direction Area of Application

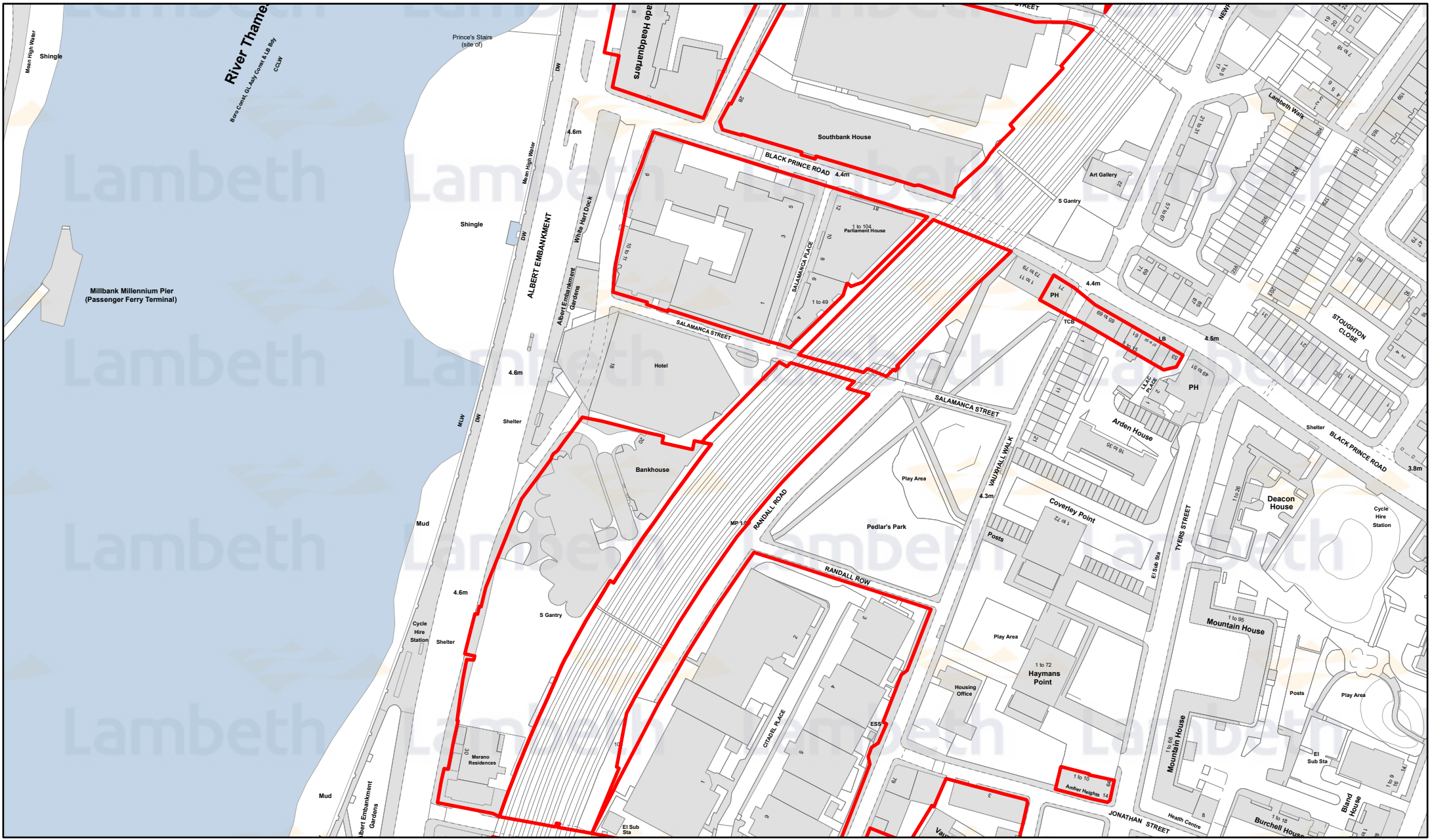



Scale: 1:2,000

The contractor or end user is permitted to use paper or digital copies of the map solely for the purpose of assisting with the delivery of those goods or services it has been engaged by Lambeth Council to provide.

Reproduced by permission of Geographers' A-Z Map Co. Ltd. License No. C0466
©Crown copyright and database rights 2021 Ordnance Survey 100017302

Map 11: Land identified in Map 1 at a larger scale



 Article 4 Direction Area of Application

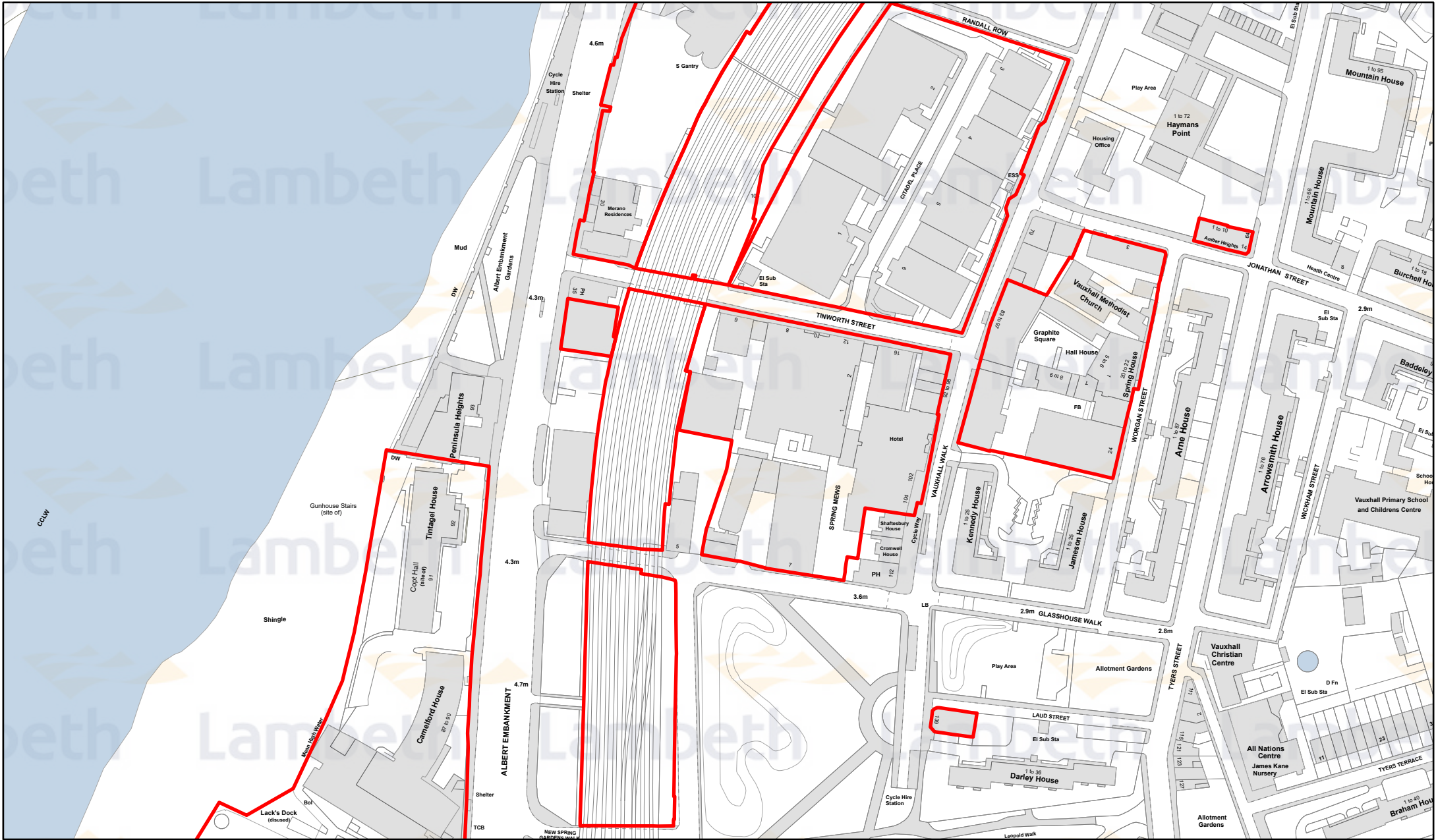



Scale: 1:2,000

The contractor or end user is permitted to use paper or digital copies of the map solely for the purpose of assisting with the delivery of those goods or services it has been engaged by Lambeth Council to provide.

Reproduced by permission of Geographers' A-Z Map Co. Ltd. License No. C0466
©Crown copyright and database rights 2021 Ordnance Survey 100017302

Map 12: Land identified in Map 1 at a larger scale



 Article 4 Direction Area of Application

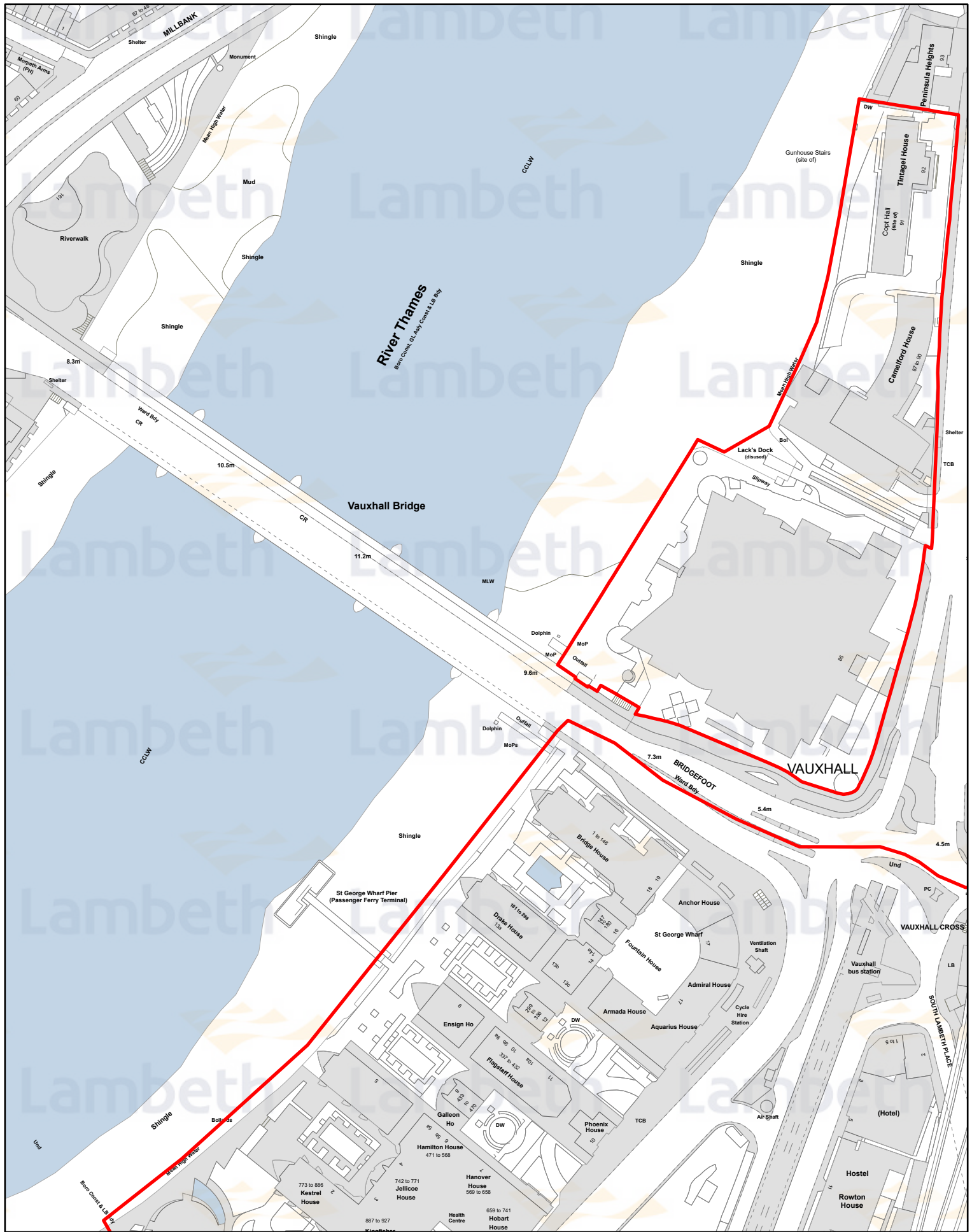



Scale: 1:2,000

The contractor or end user is permitted to use paper or digital copies of the map solely for the purpose of assisting with the delivery of those goods or services it has been engaged by Lambeth Council to provide.

Reproduced by permission of Geographers' A-Z Map Co. Ltd. License No. C0466
©Crown copyright and database rights 2021 Ordnance Survey 100017302

Map 13: Land identified in Map 1 at a larger scale

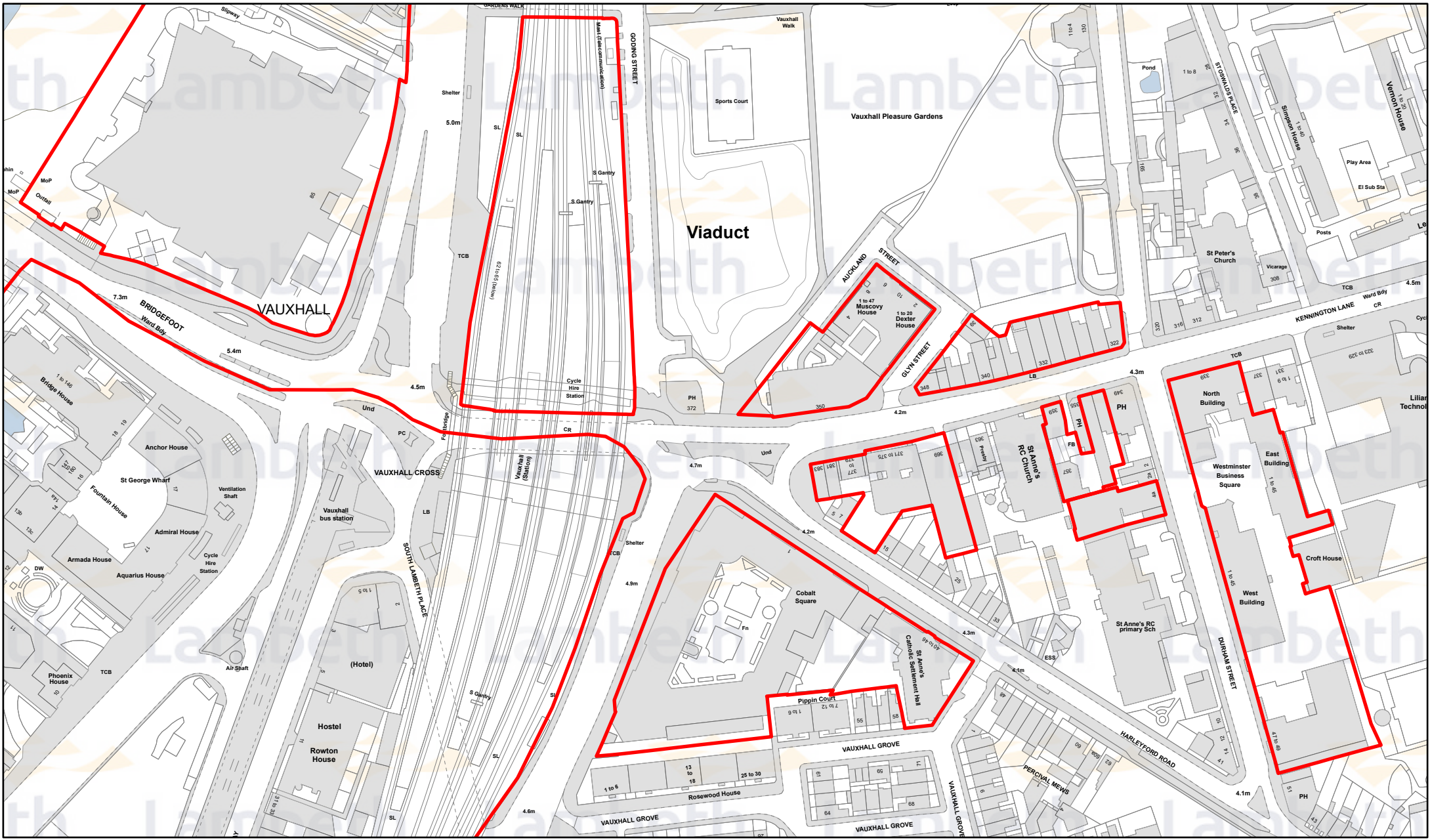



 Article 4 Direction Area of Application



Scale: 1:2,000

Map 14: Land identified in Map 1 at a larger scale



 Article 4 Direction Area of Application

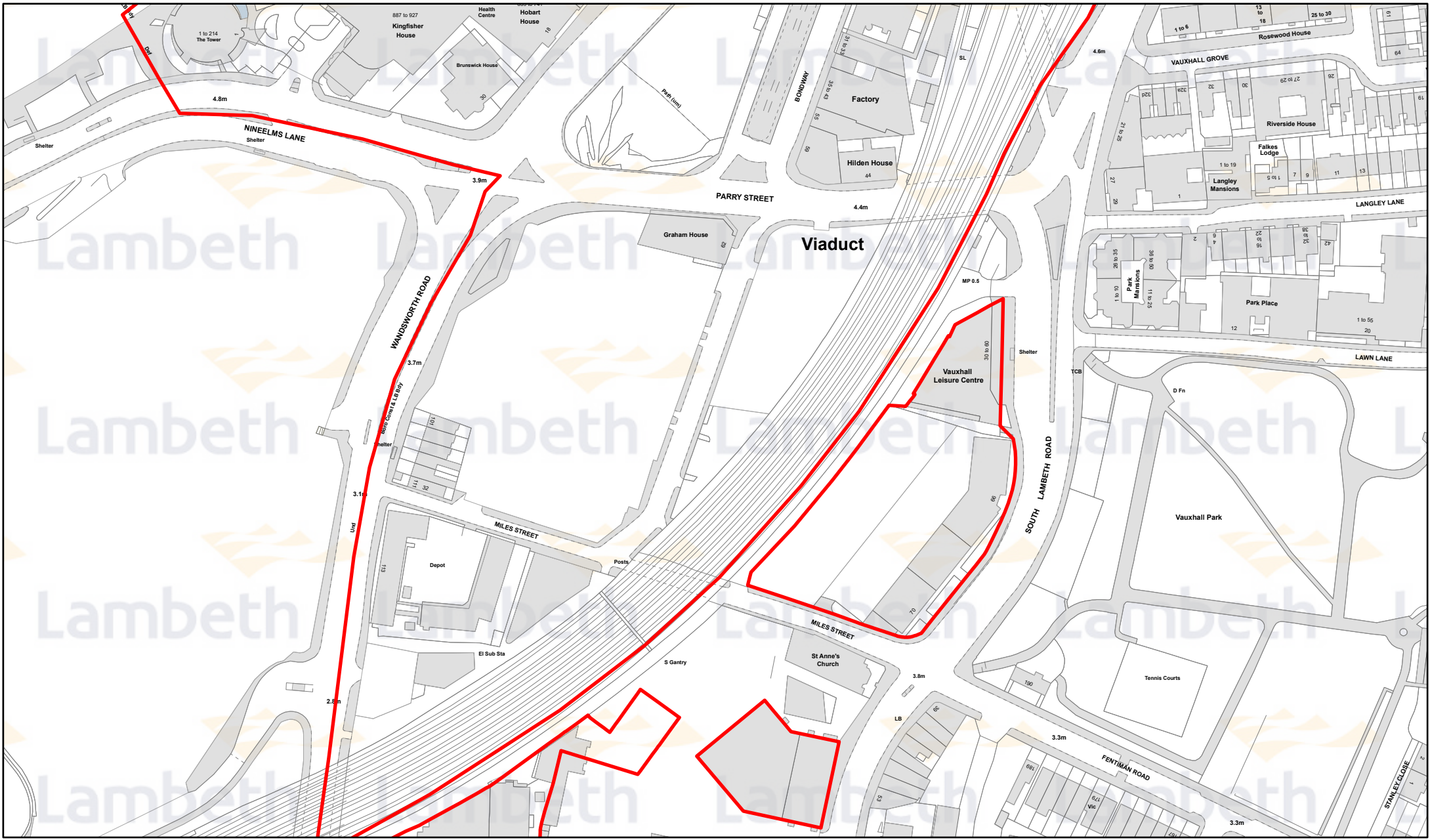



Scale: 1:2,000

The contractor or end user is permitted to use paper or digital copies of the map solely for the purpose of assisting with the delivery of those goods or services it has been engaged by Lambeth Council to provide.

Reproduced by permission of Geographers' A-Z Map Co. Ltd. License No. C0466
©Crown copyright and database rights 2021 Ordnance Survey 100017302

Map 15: Land identified in Map 1 at a larger scale



 Article 4 Direction Area of Application



Scale: 1:2,000

The contractor or end user is permitted to use paper or digital copies of the map solely for the purpose of assisting with the delivery of those goods or services it has been engaged by Lambeth Council to provide.

Reproduced by permission of Geographers' A-Z Map Co. Ltd. License No. C0466
©Crown copyright and database rights 2021 Ordnance Survey 100017302

