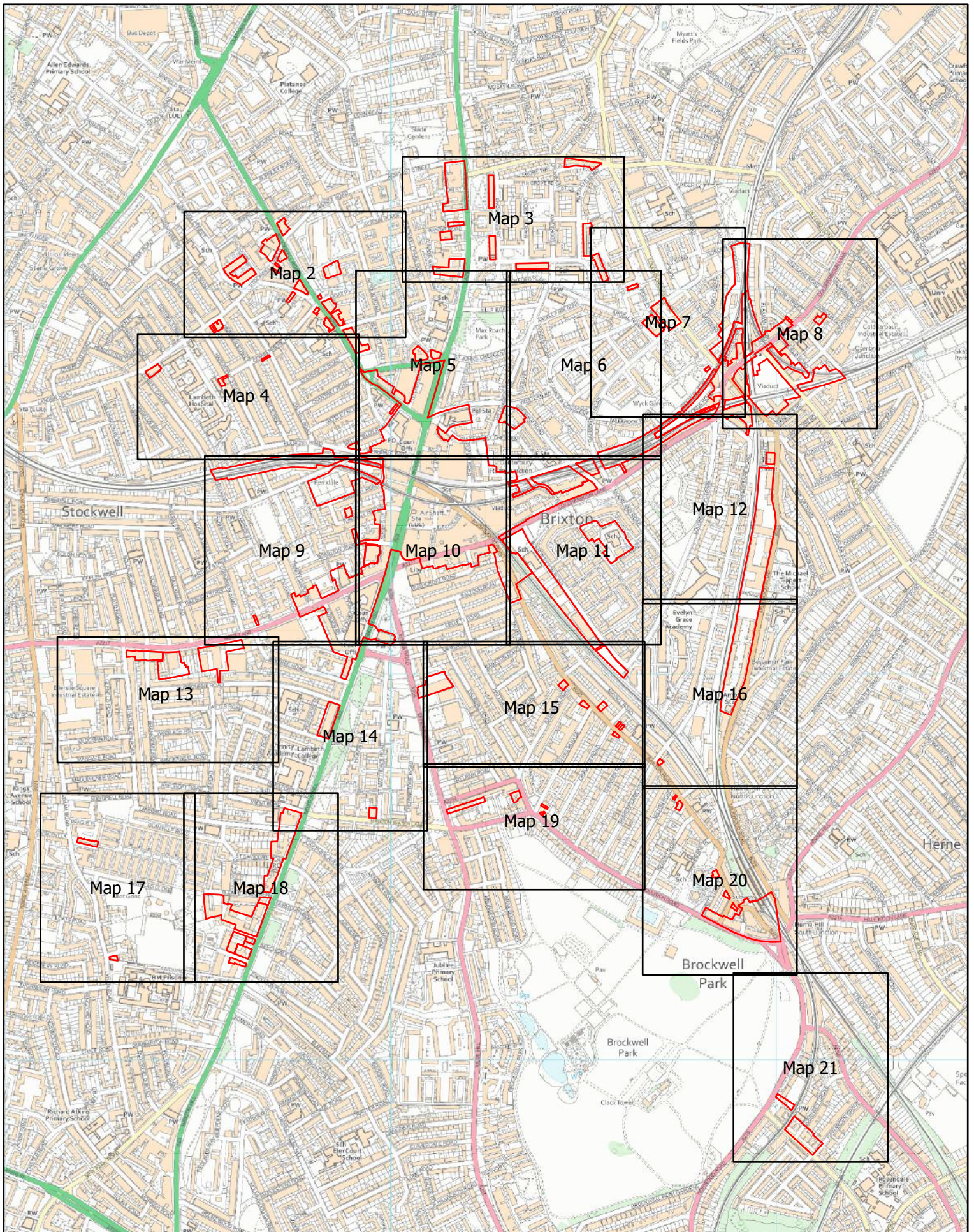



Map 1: Locations in Brixton Creative Enterprise Zone




 Article 4 Direction Area of Application



Scale: 1:12,500

Map 2: Land identified in Map 1 at a larger scale

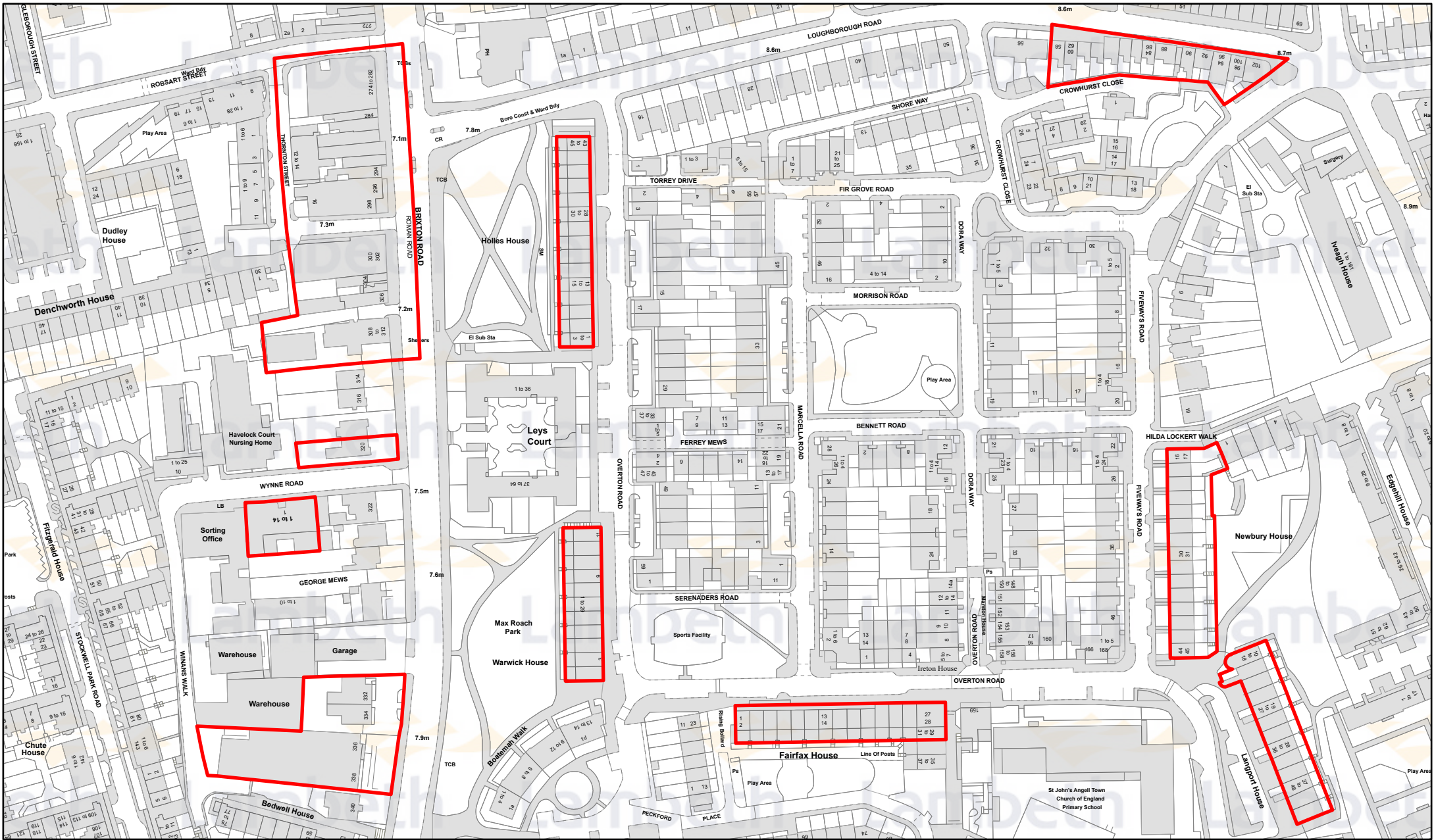



 Article 4 Direction Area of Application



Scale: 1:2,000

Map 3: Land identified in Map 1 at a larger scale



 Article 4 Direction Area of Application

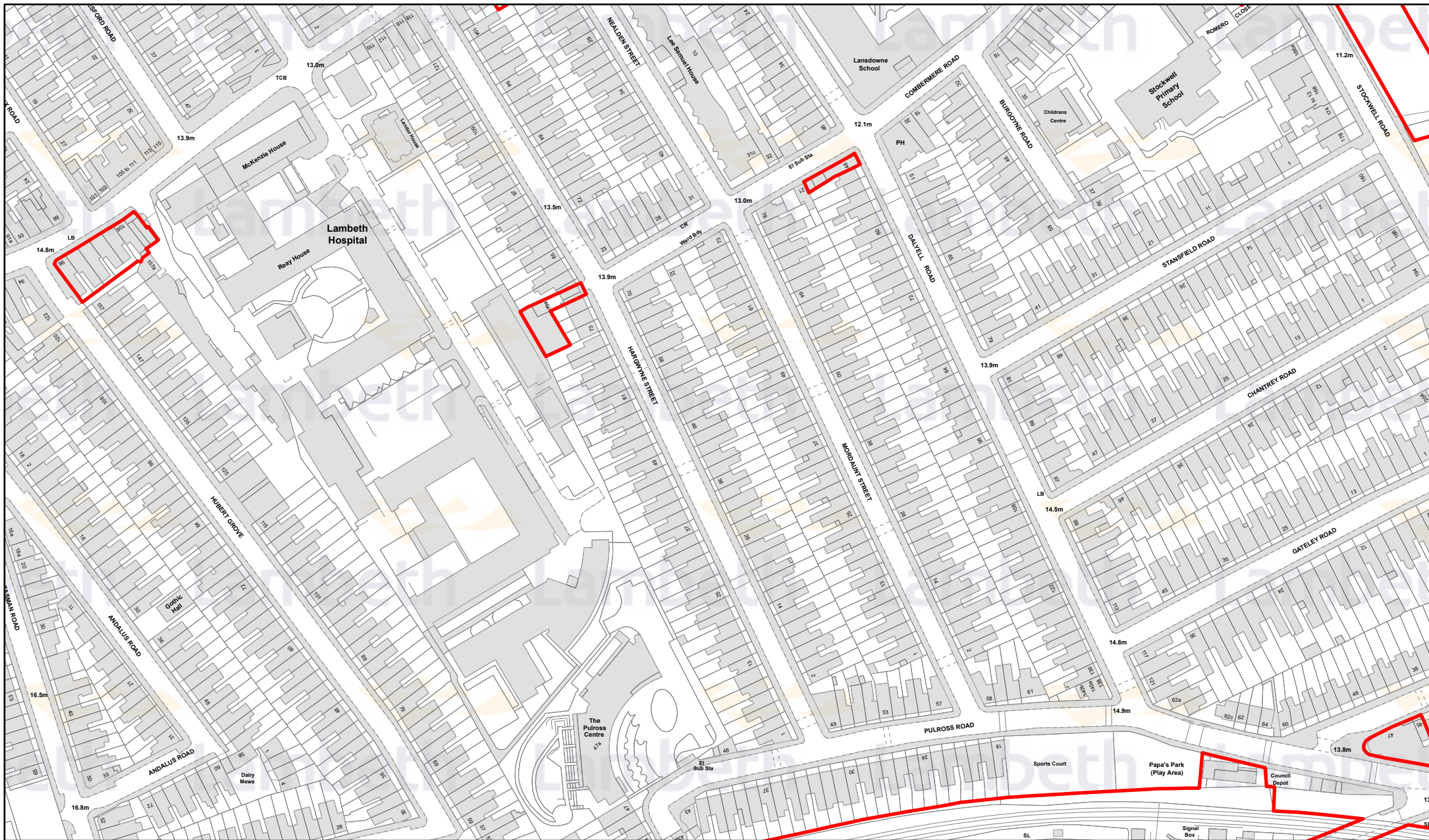



Scale: 1:2,000

The contractor or end user is permitted to use paper or digital copies of the map solely for the purpose of assisting with the delivery of those goods or services it has been engaged by Lambeth Council to provide.

Reproduced by permission of Geographers' A-Z Map Co. Ltd. License No. C0466
©Crown copyright and database rights 2021 Ordnance Survey 100017302

Map 4: Land identified in Map 1 at a larger scale



 Article 4 Direction Area of Application




Scale: 1:2,000

The contractor or end user is permitted to use paper or digital copies of the map solely for the purpose of assisting with the delivery of those goods or services it has been engaged by Lambeth Council to provide.

Reproduced by permission of Geographers' A-Z Map Co. Ltd. License No. C0466
©Crown copyright and database rights 2021 Ordnance Survey 100017302

Map 5: Land identified in Map 1 at a larger scale



 Article 4 Direction Area of Application

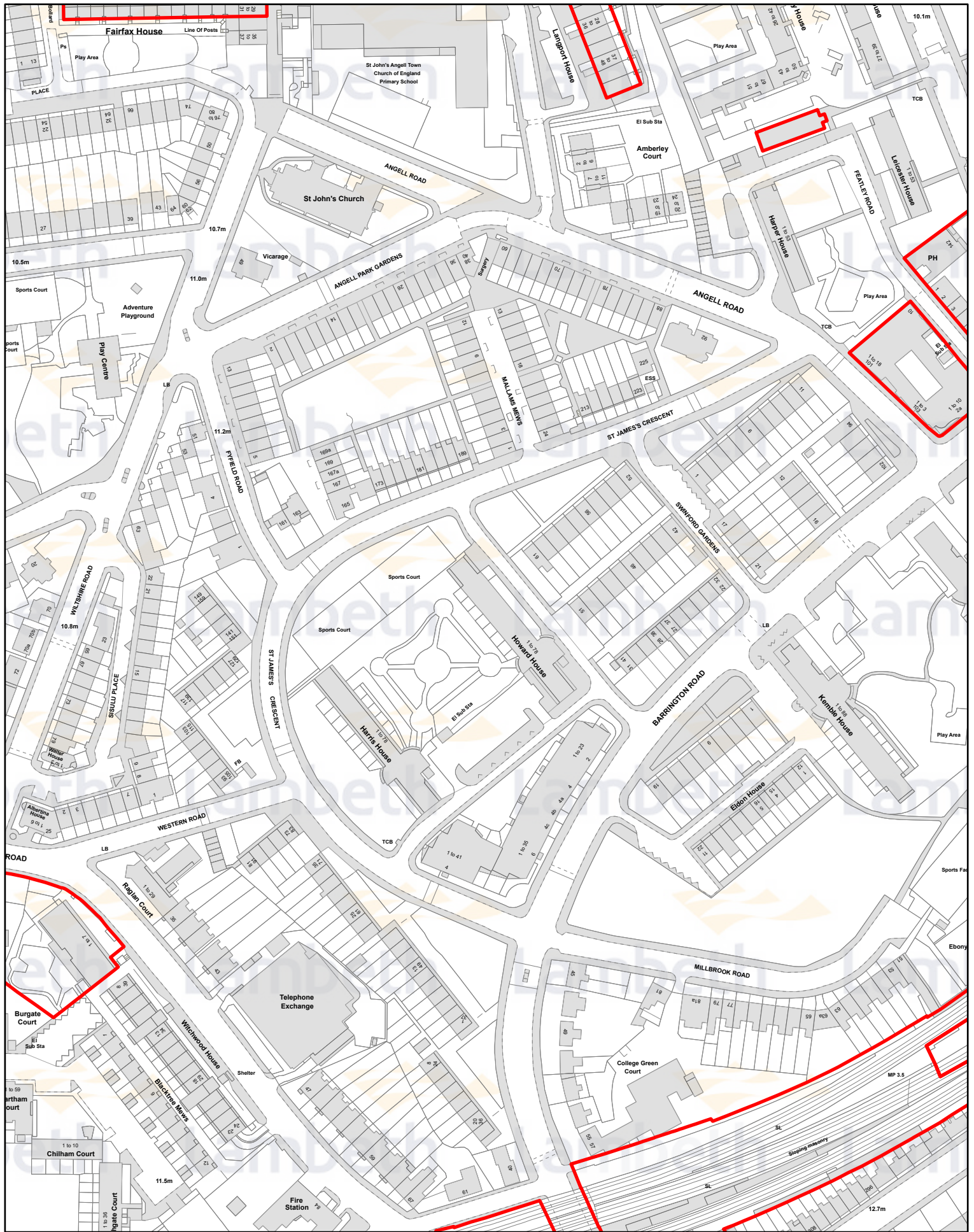



Scale: 1:2,000

The contractor or end user is permitted to use paper or digital copies of the map solely for the purpose of assisting with the delivery of those goods or services it has been engaged by Lambeth Council to provide.

Reproduced by permission of Geographers' A-Z Map Co. Ltd. License No. C0466
© Crown copyright and database rights 2021 Ordnance Survey 100017302

Map 6: Land identified in Map 1 at a larger scale

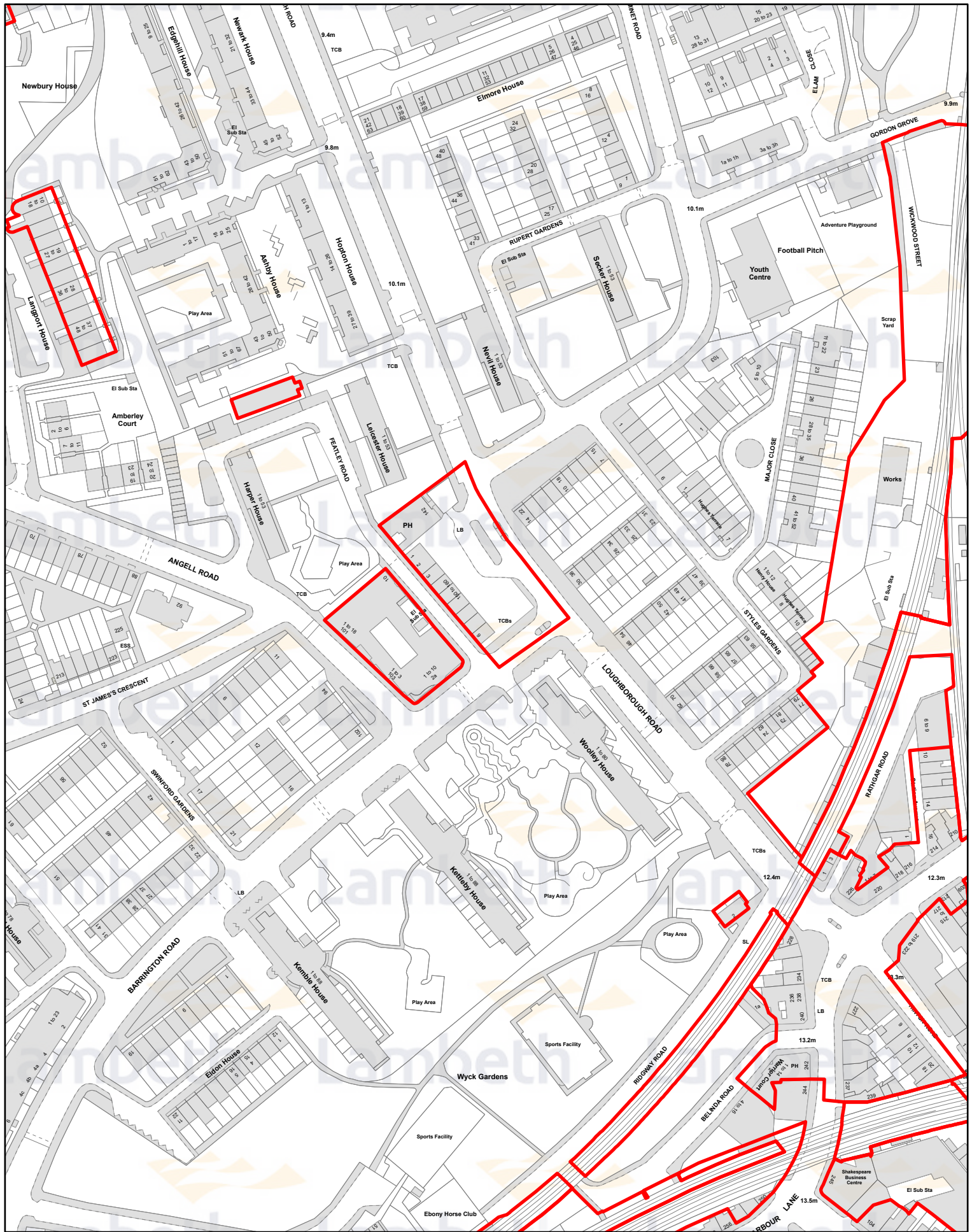



 Article 4 Direction Area of Application



Scale: 1:2,000

Map 7: Land identified in Map 1 at a larger scale

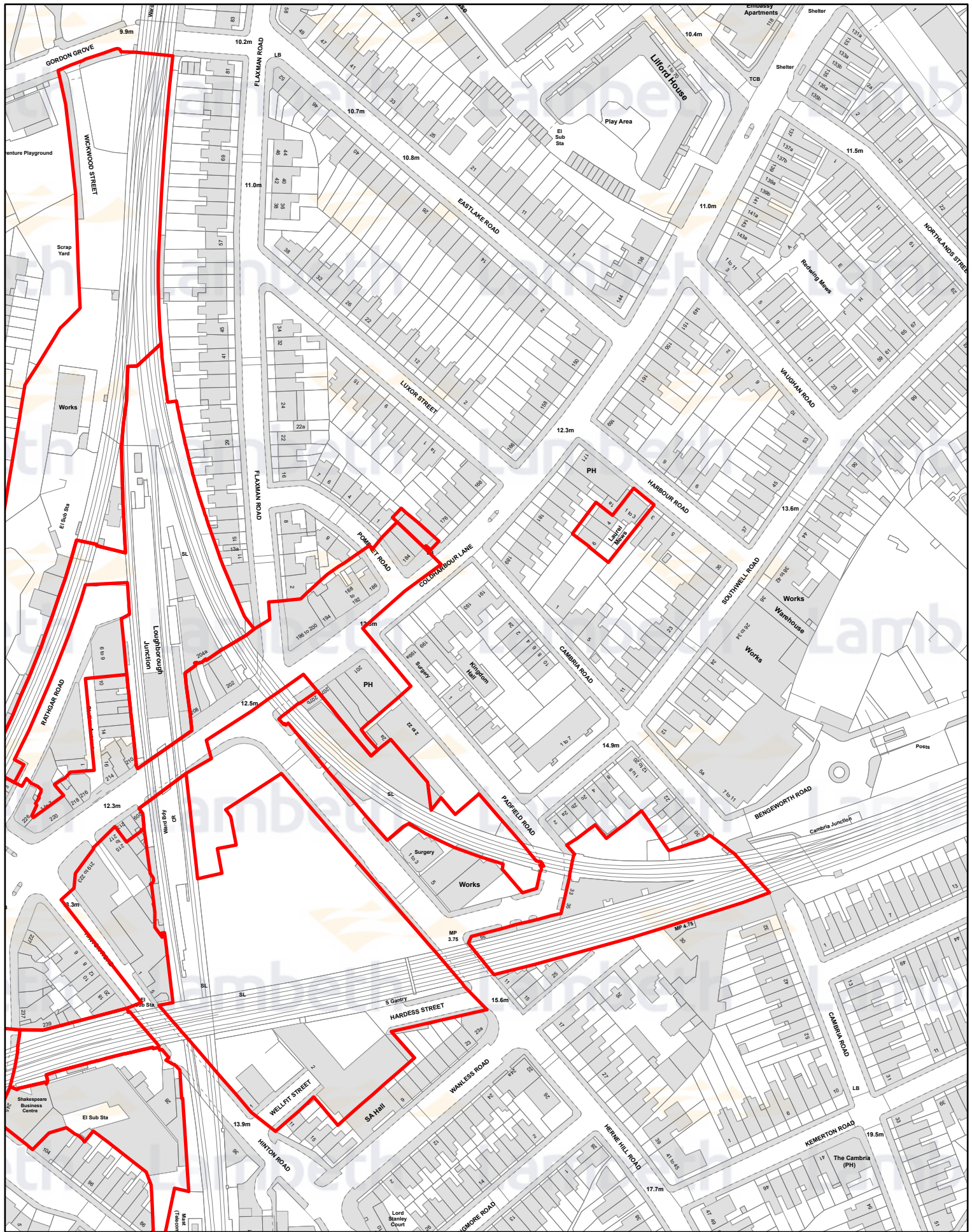



 Article 4 Direction Area of Application



Scale: 1:2,000

Map 8: Land identified in Map 1 at a larger scale

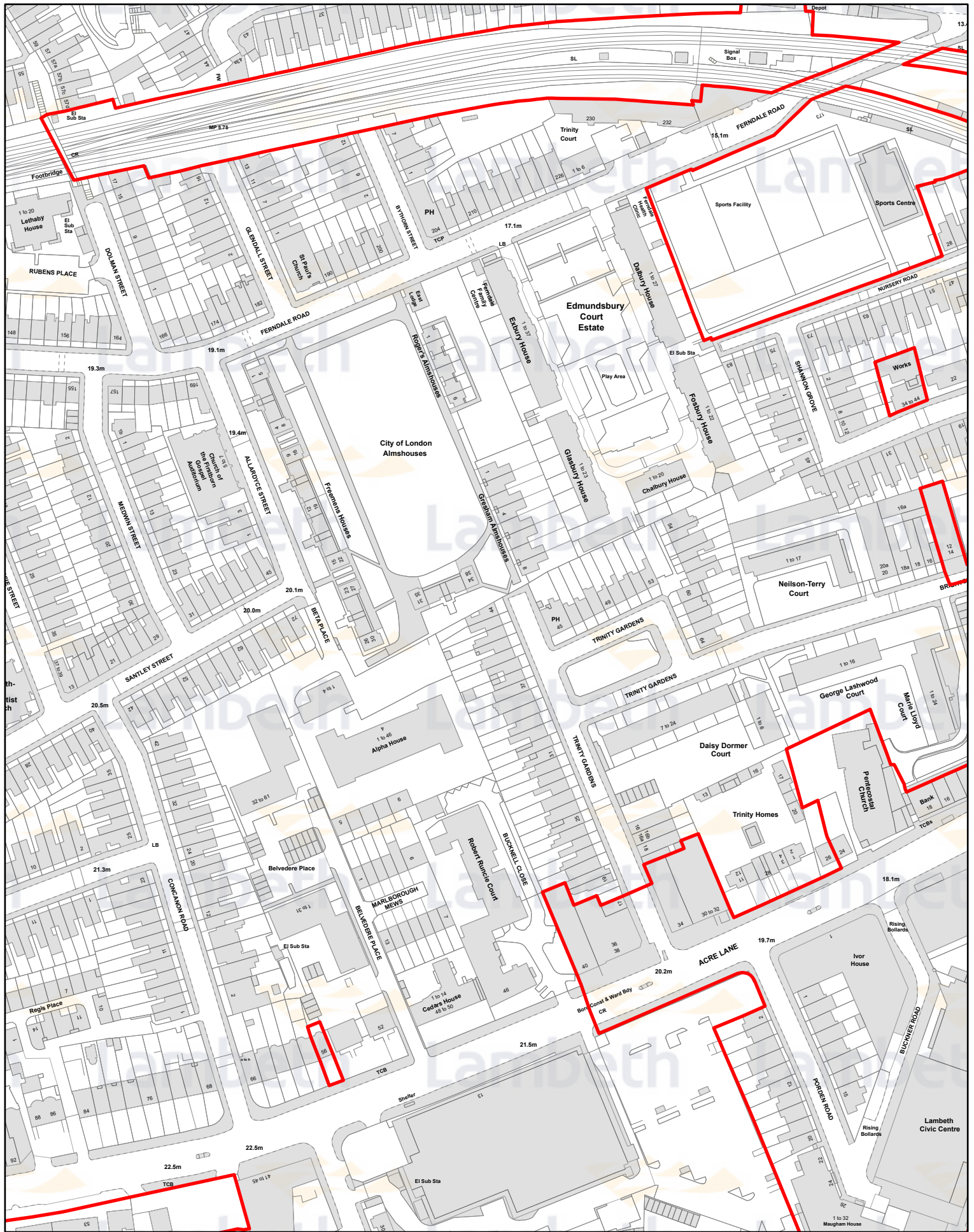



 Article 4 Direction Area of Application



Scale: 1:2,000

Map 9: Land identified in Map 1 at a larger scale

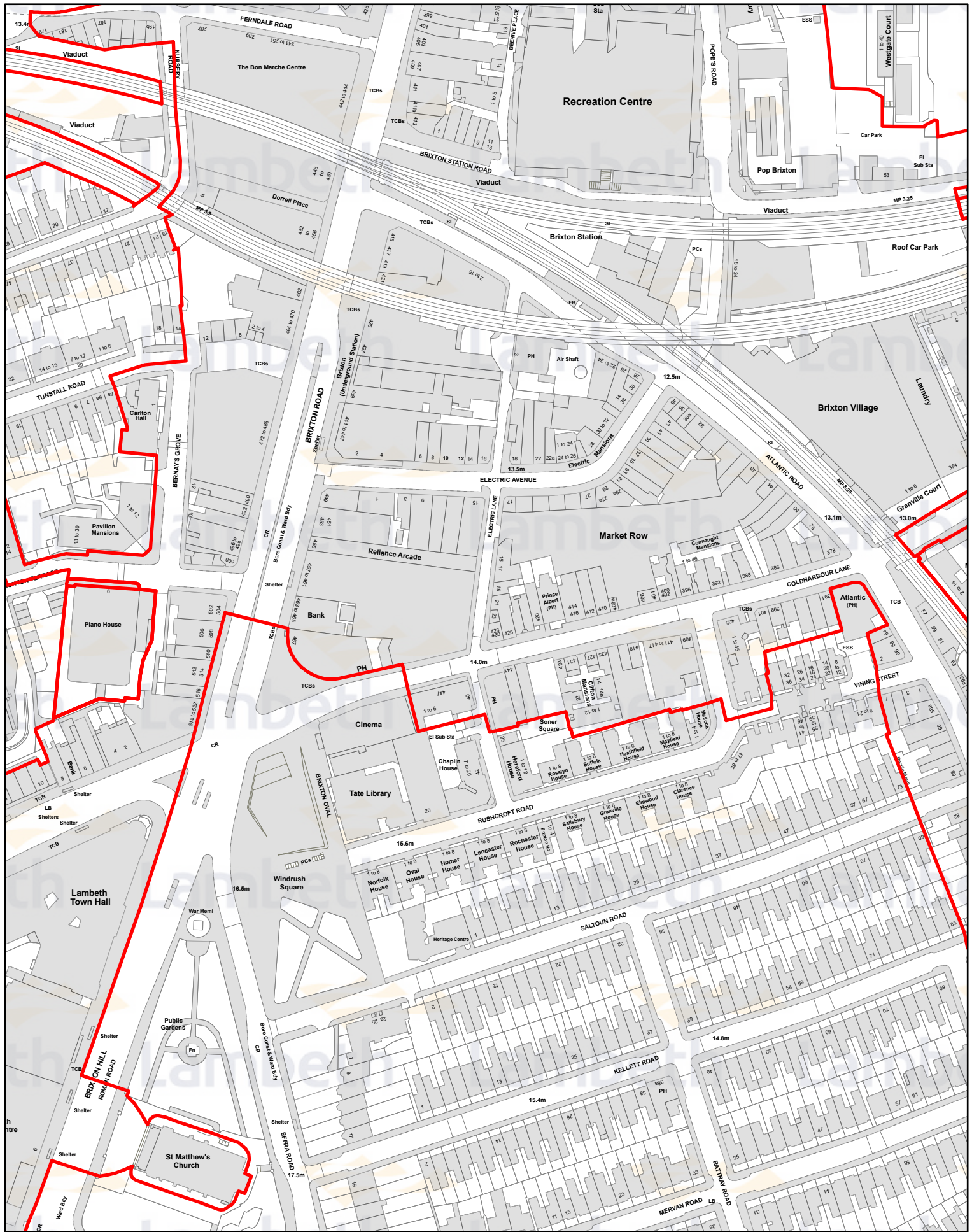



 Article 4 Direction Area of Application



Scale: 1:2,000

Map 10: Land identified in Map 1 at a larger scale

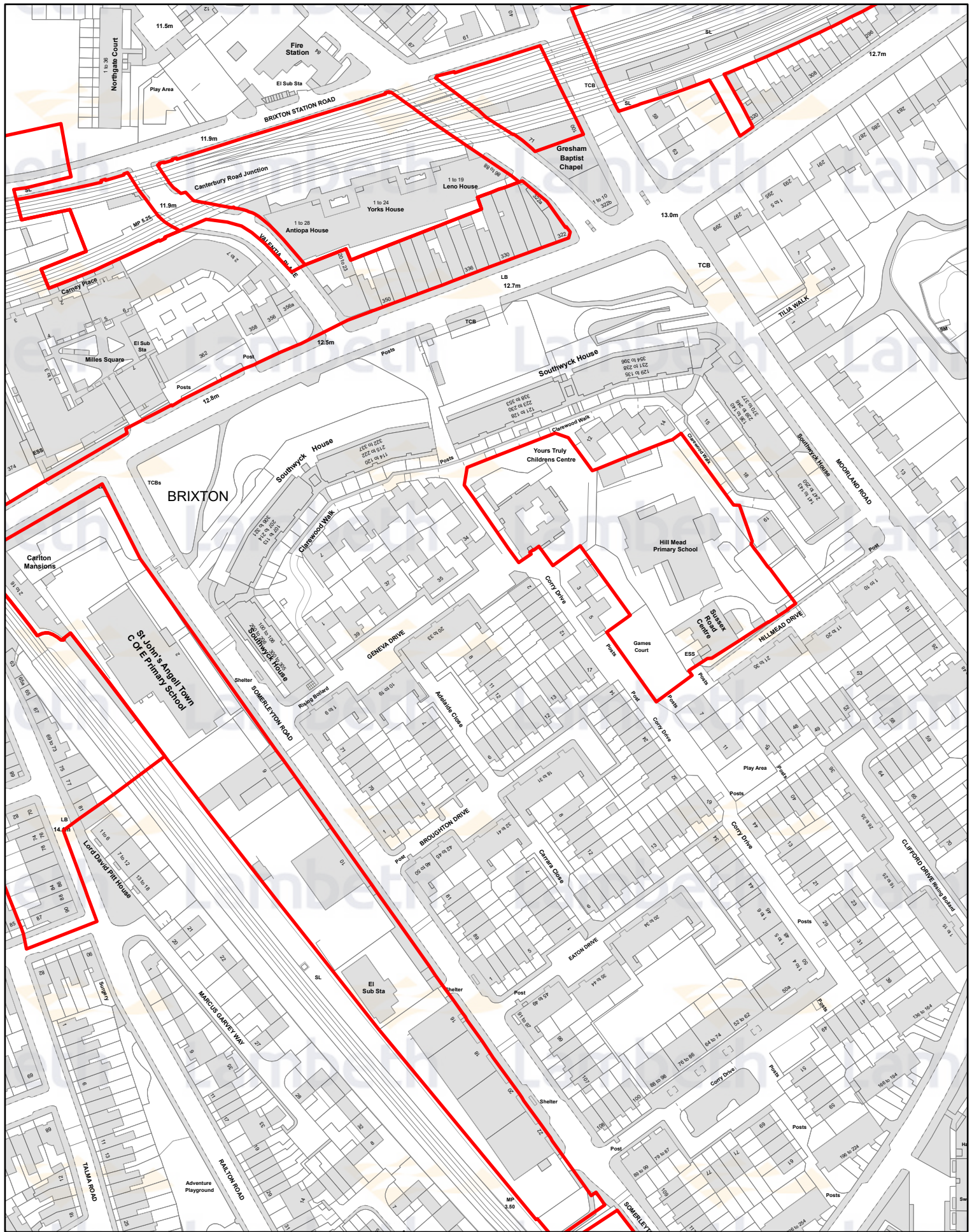



 Article 4 Direction Area of Application



Scale: 1:2,000

Map 11: Land identified in Map 1 at a larger scale

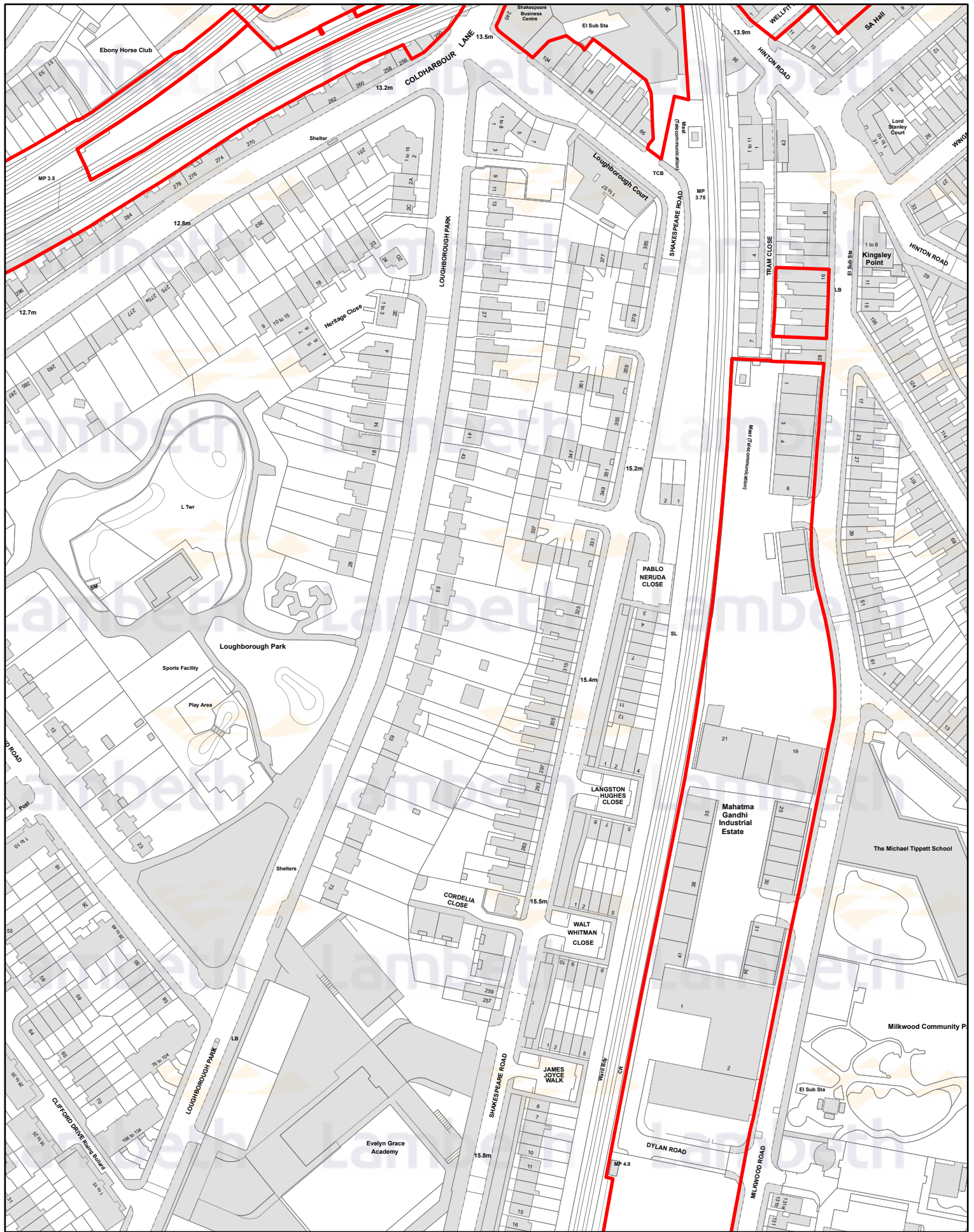



 Article 4 Direction Area of Application



Scale: 1:2,000

Map 12: Land identified in Map 1 at a larger scale

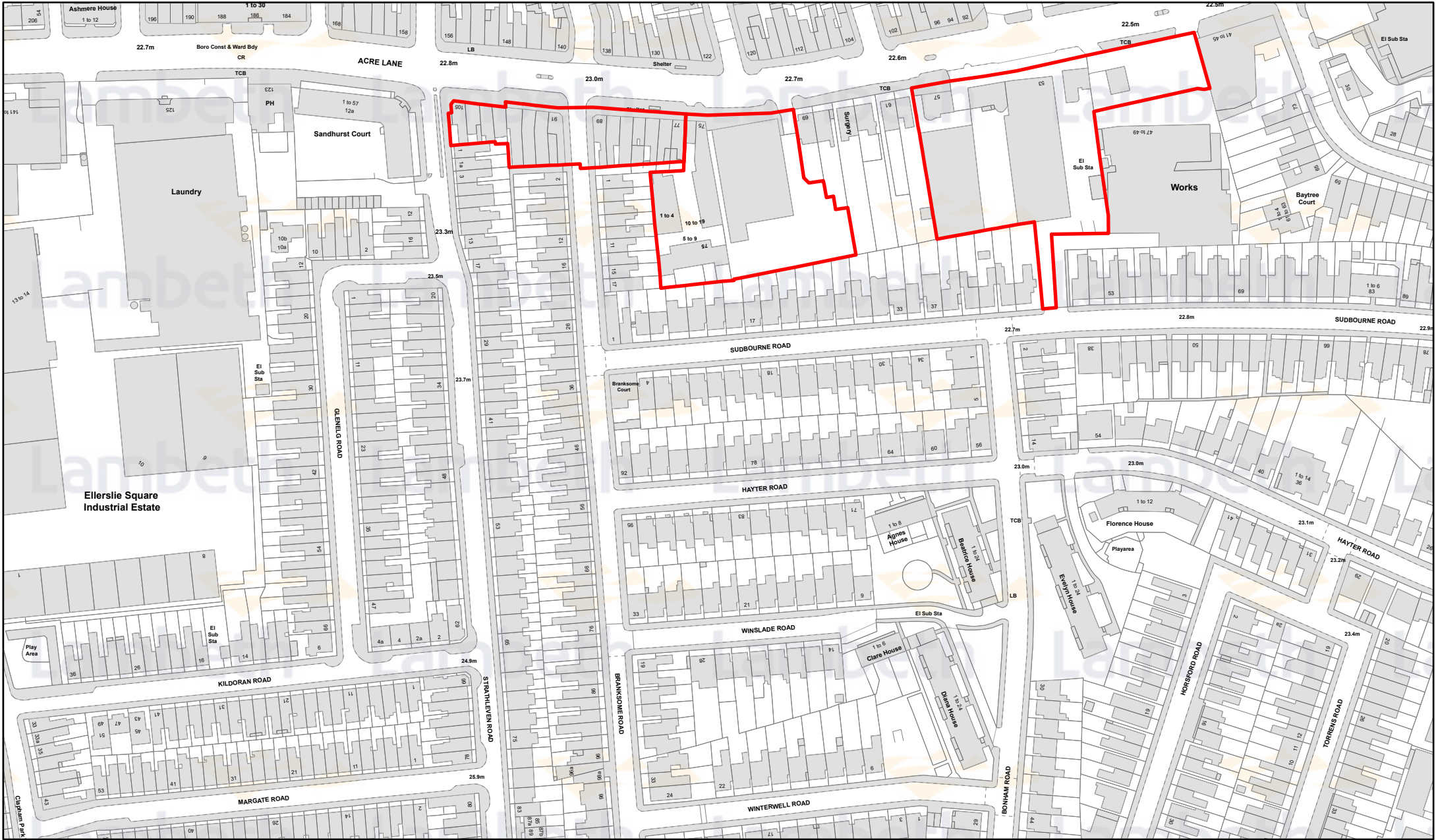



 Article 4 Direction Area of Application



Scale: 1:2,000

Map 13: Land identified in Map 1 at a larger scale



 Article 4 Direction Area of Application

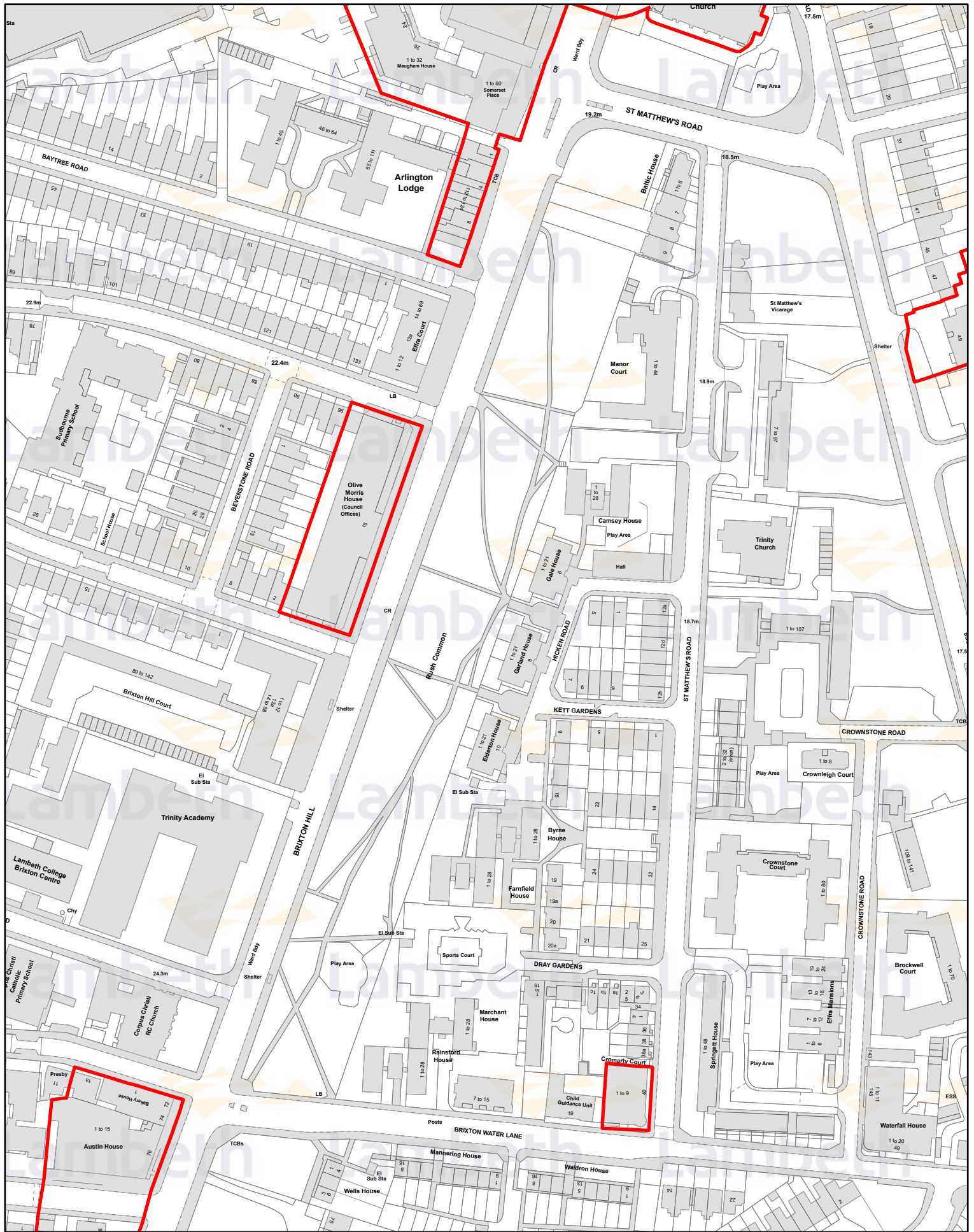



Scale: 1:2,000

The contractor or end user is permitted to use paper or digital copies of the map solely for the purpose of assisting with the delivery of those goods or services it has been engaged by Lambeth Council to provide.

Reproduced by permission of Geographers' A-Z Map Co. Ltd. License No. C0466
©Crown copyright and database rights 2021 Ordnance Survey 100017302

Map 14: Land identified in Map 1 at a larger scale

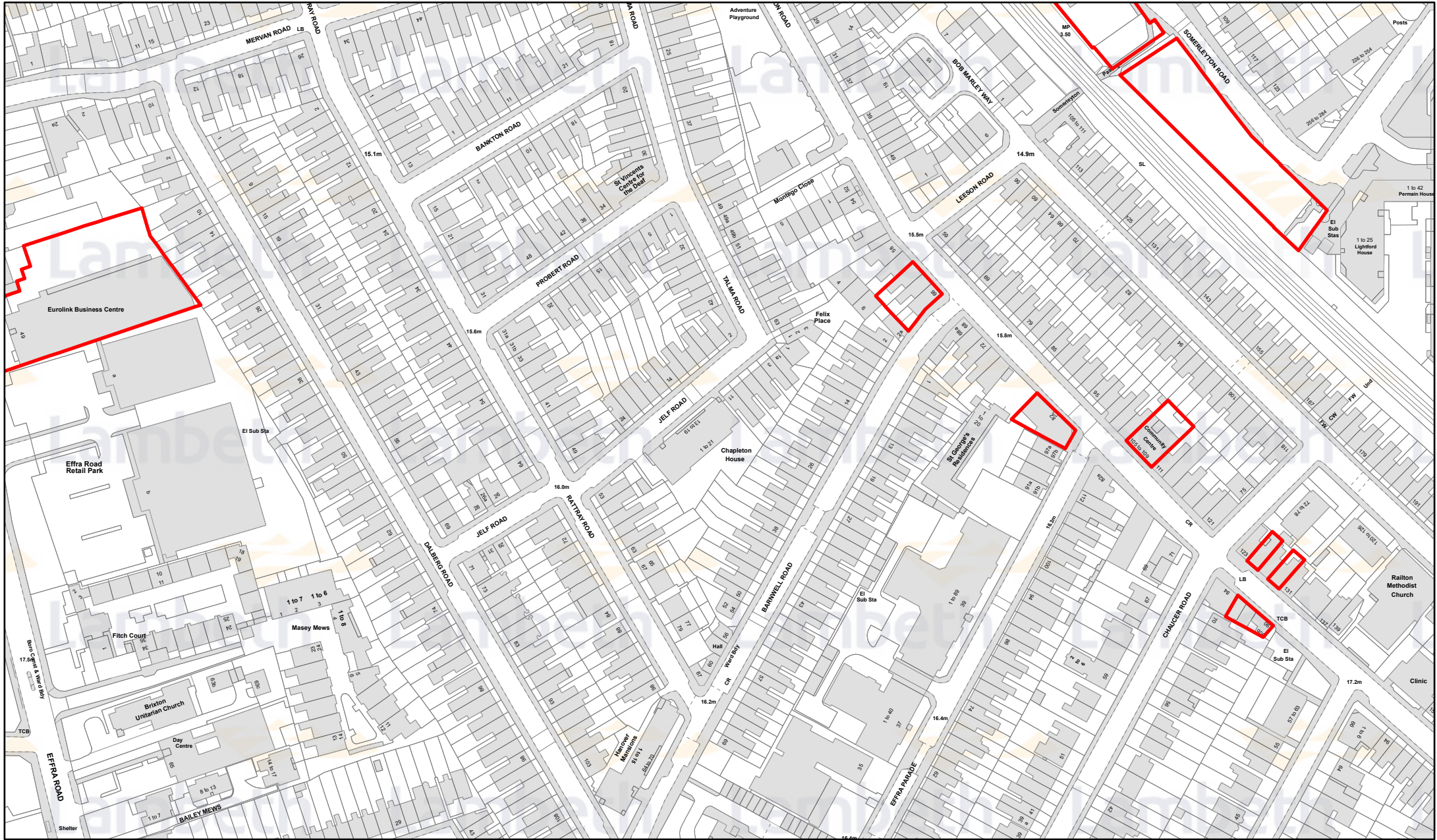



 Article 4 Direction Area of Application



Scale: 1:2,000

Map 15: Land identified in Map 1 at a larger scale



 Article 4 Direction Area of Application

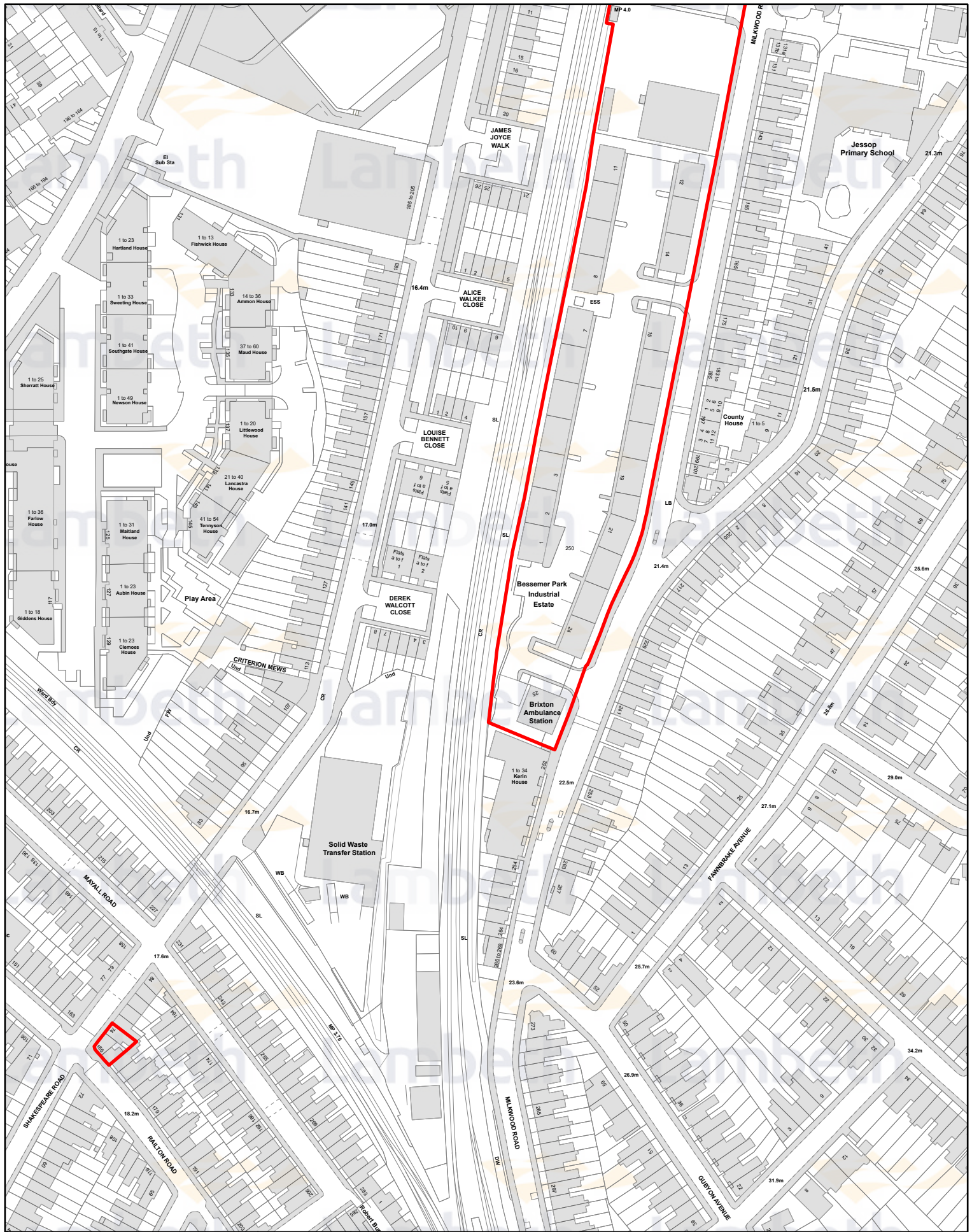



Scale: 1:2,000

The contractor or end user is permitted to use paper or digital copies of the map solely for the purpose of assisting with the delivery of those goods or services it has been engaged by Lambeth Council to provide.

Reproduced by permission of Geographers' A-Z Map Co. Ltd. License No. C0466
©Crown copyright and database rights 2021 Ordnance Survey 100017302

Map 16: Land identified in Map 1 at a larger scale

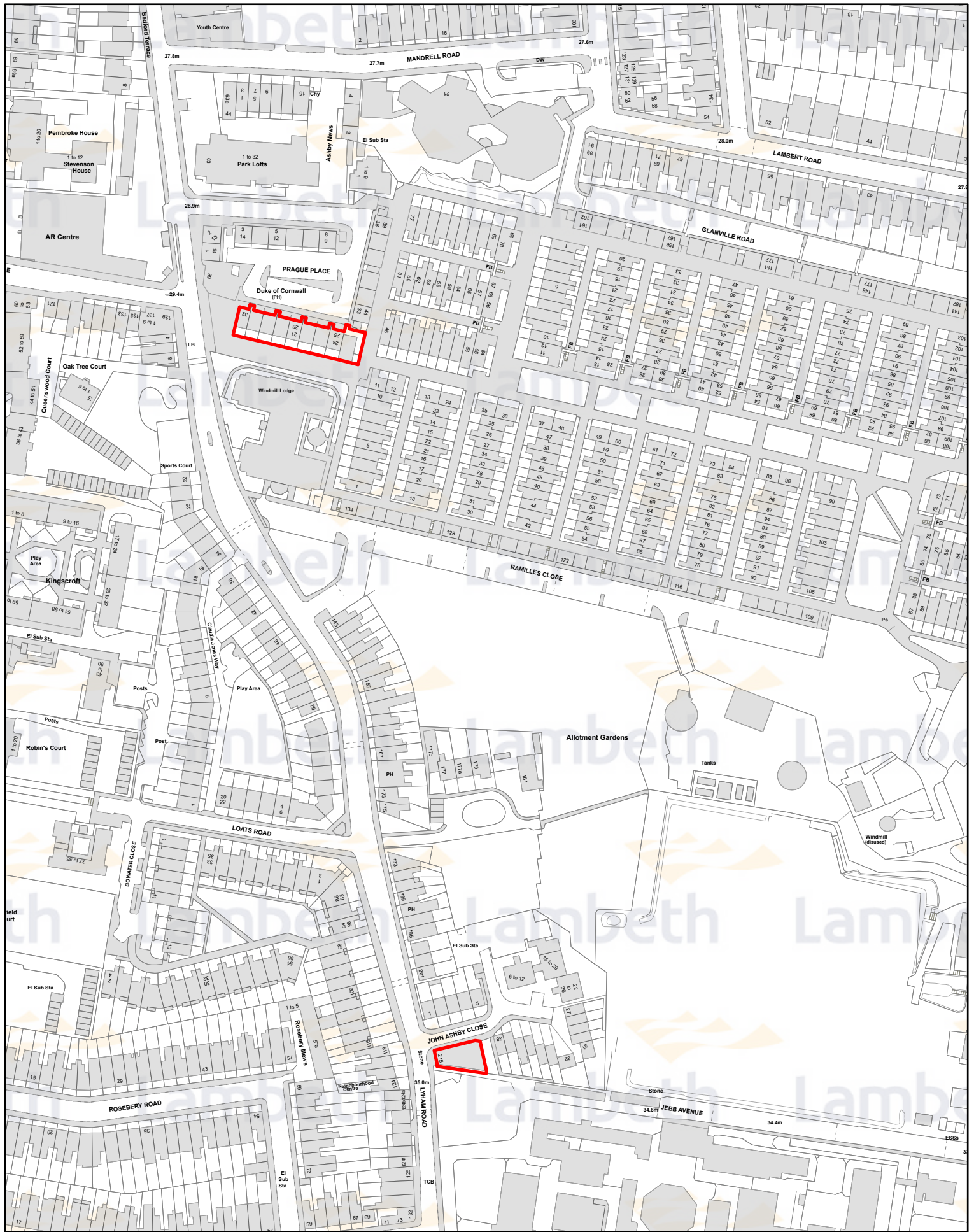



 Article 4 Direction Area of Application



Scale: 1:2,000

Map 17: Land identified in Map 1 at a larger scale

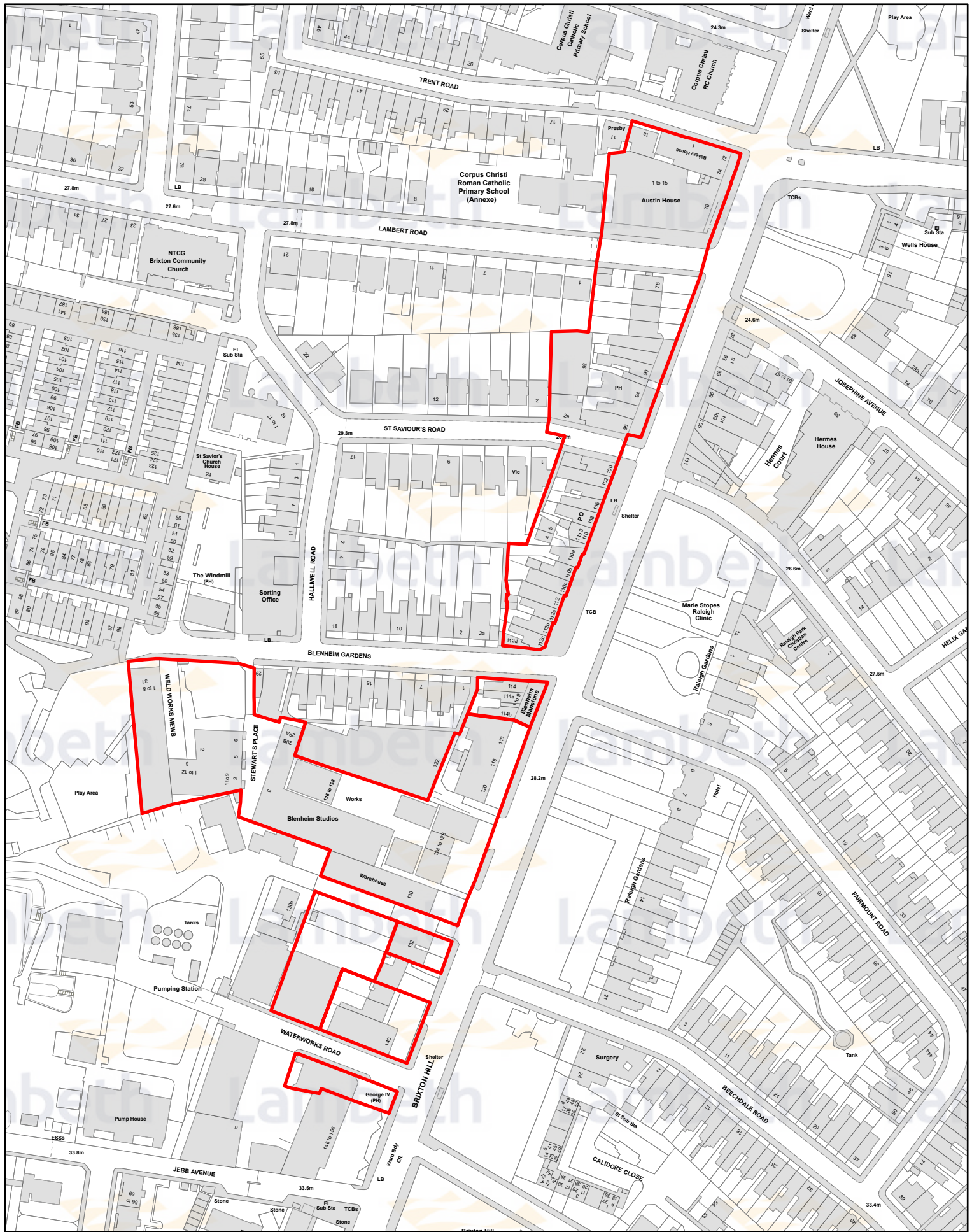


 Article 4 Direction Area of Application



Scale: 1:2,000

Map 18: Land identified in Map 1 at a larger scale

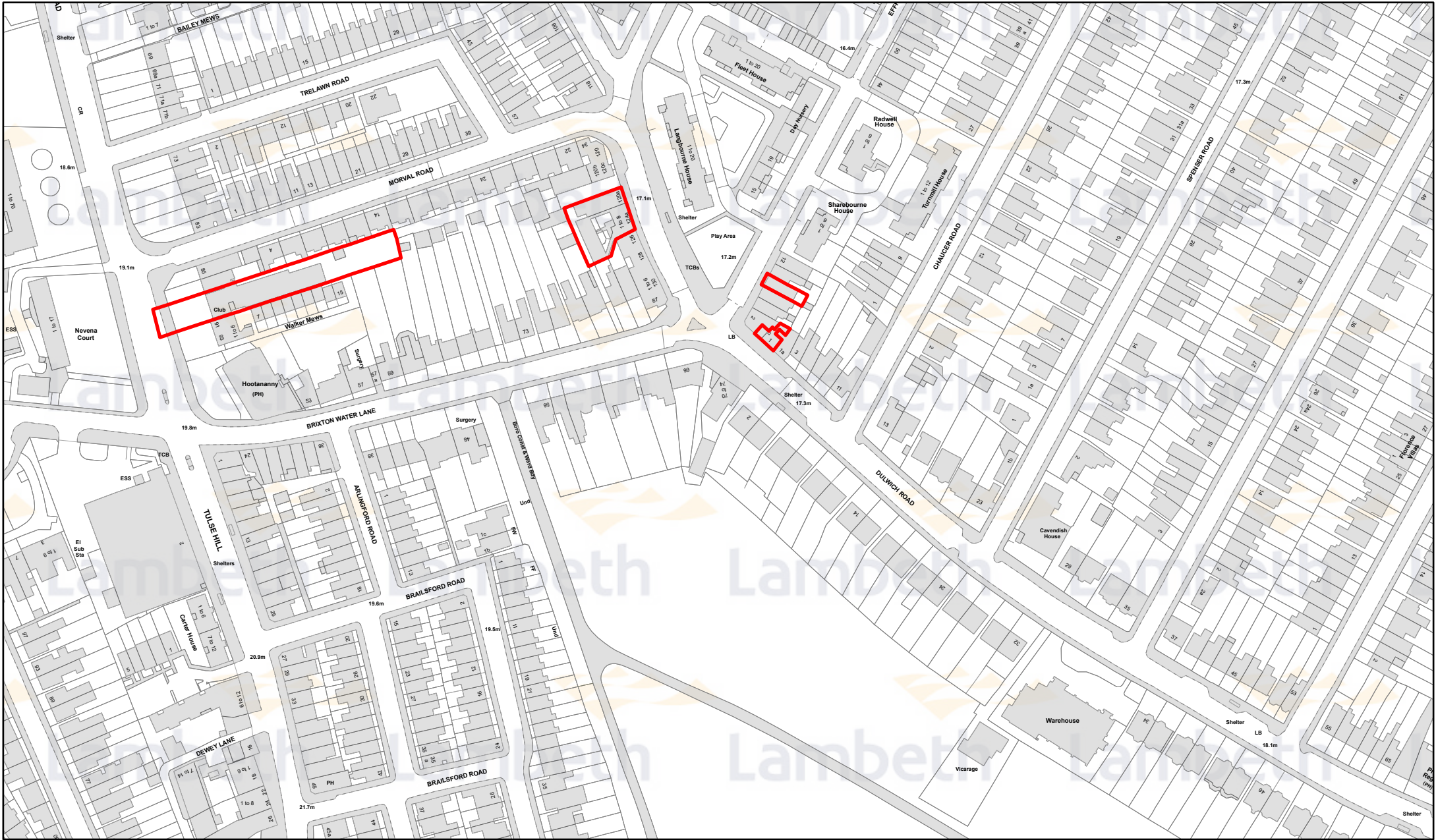



Article 4 Direction Area of Application



Scale: 1:2,000

Map 19: Land identified in Map 1 at a larger scale



 Article 4 Direction Area of Application

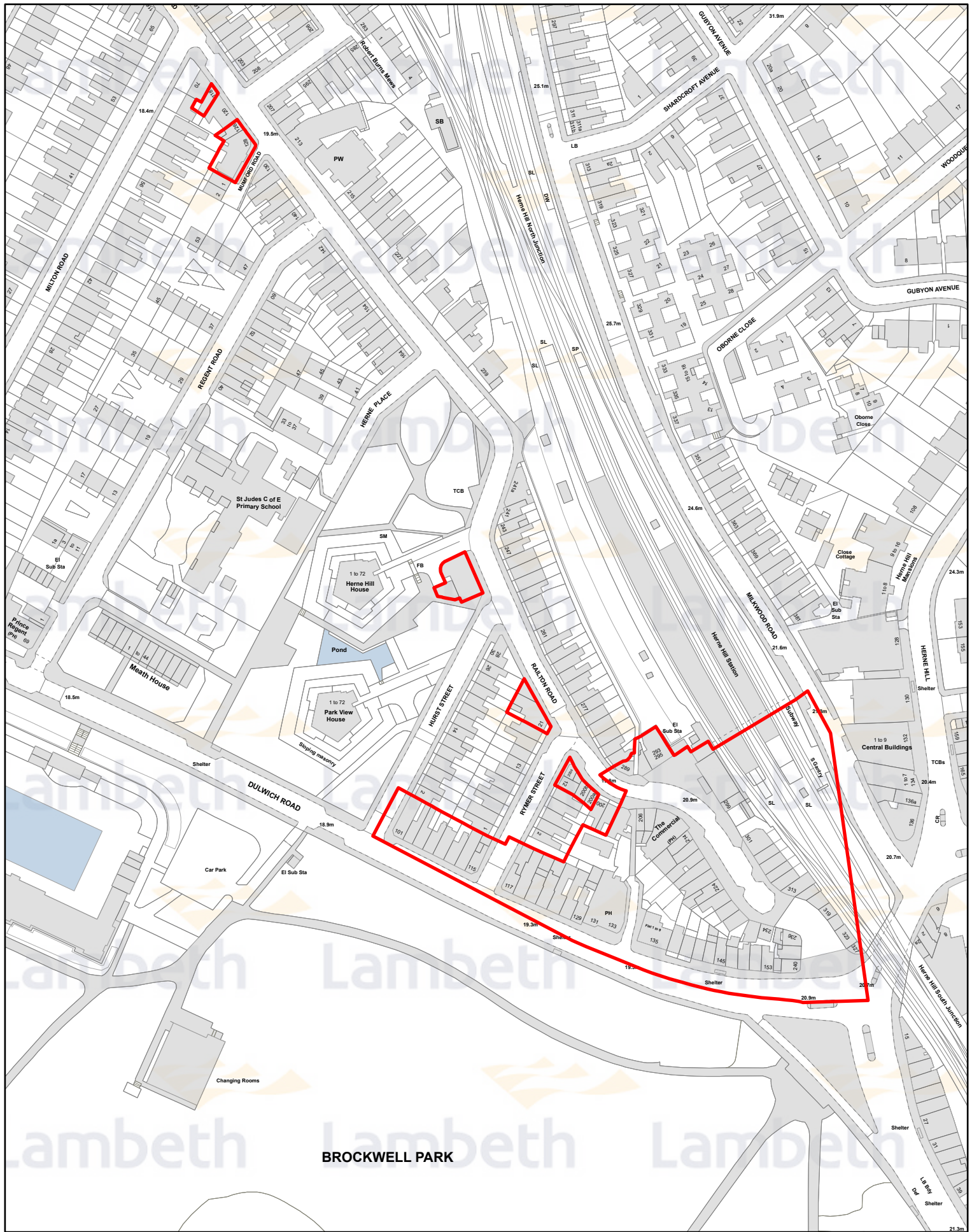



Scale: 1:2,000

The contractor or end user is permitted to use paper or digital copies of the map solely for the purpose of assisting with the delivery of those goods or services it has been engaged by Lambeth Council to provide.

Reproduced by permission of Geographers' A-Z Map Co. Ltd. License No. C0466
©Crown copyright and database rights 2021 Ordnance Survey 100017302

Map 20: Land identified in Map 1 at a larger scale

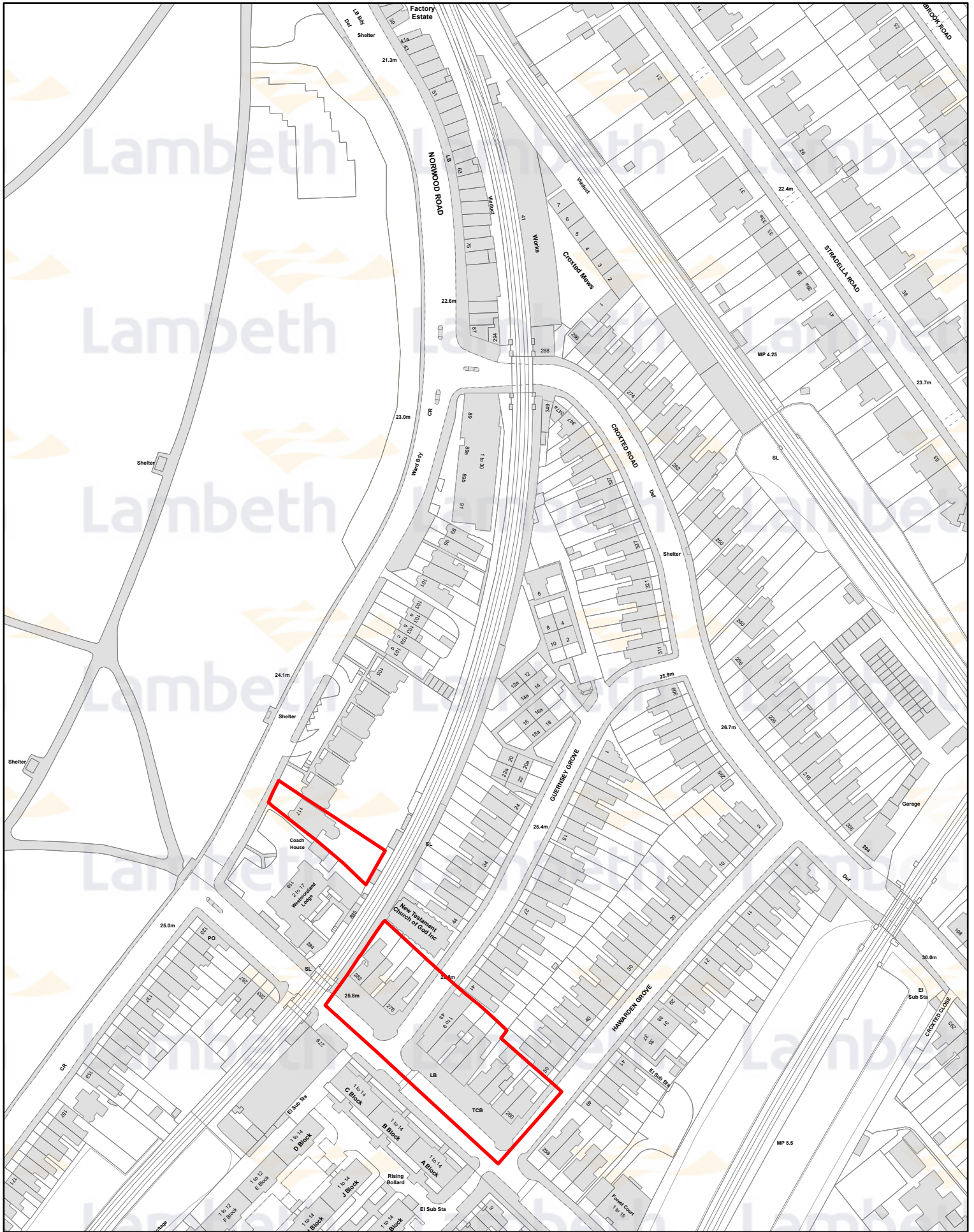



 Article 4 Direction Area of Application



Scale: 1:2,000

Map 21: Land identified in Map 1 at a larger scale

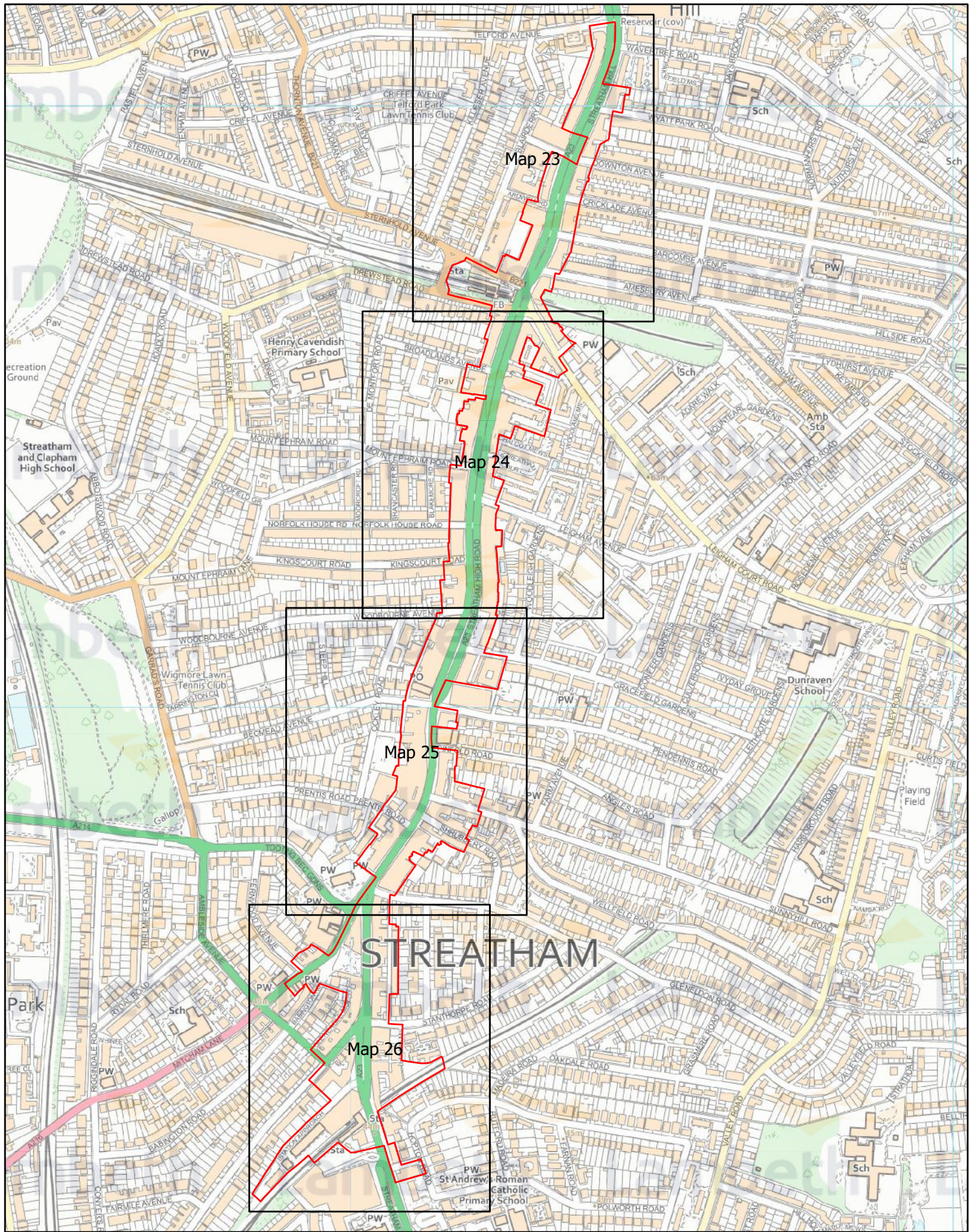



 Article 4 Direction Area of Application



Scale: 1:2,000

Map 22: Streatham town centre - part

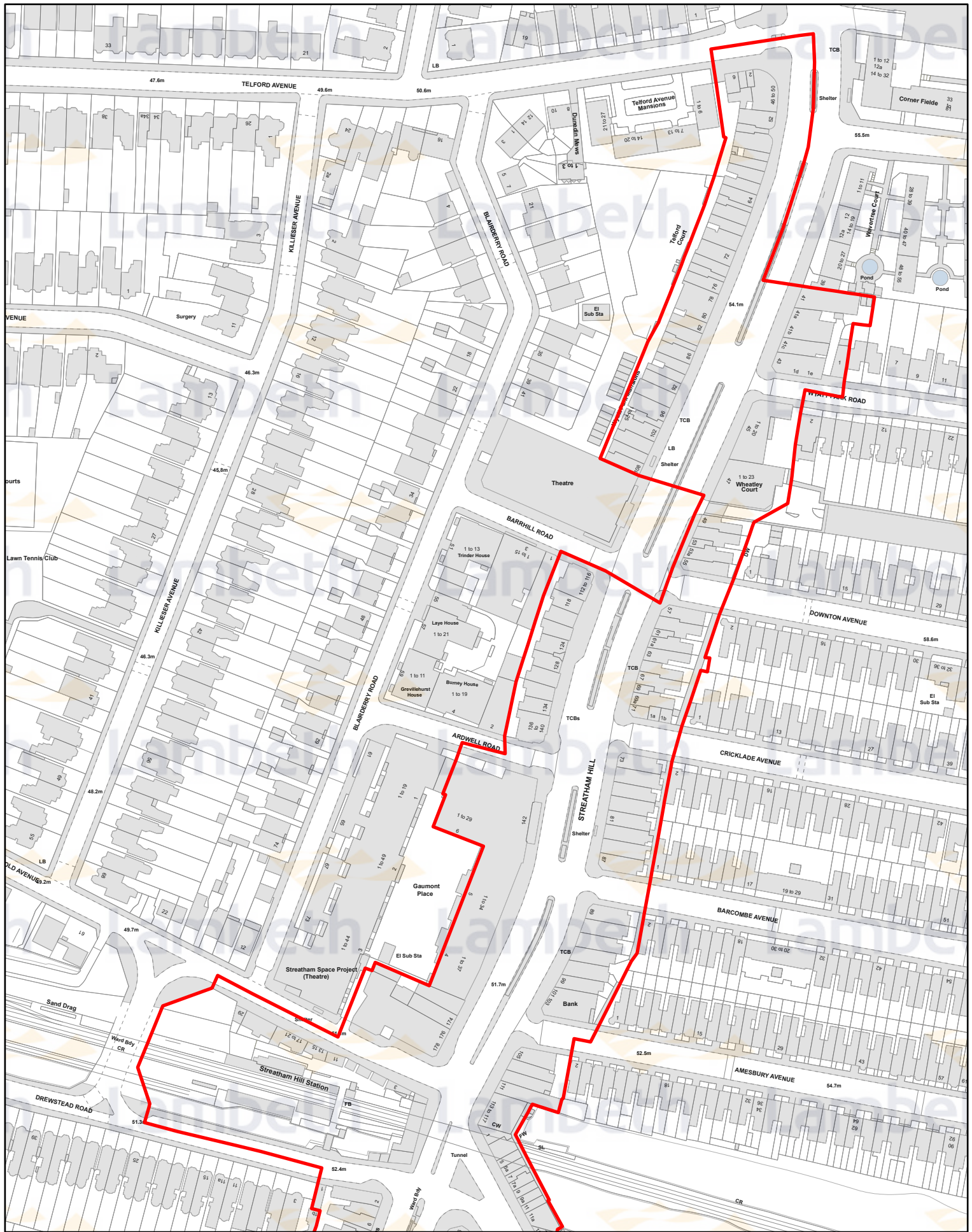



 Article 4 Direction Area of Application



Scale: 1:8,000

Map 23: Land identified in Map 22 at larger scale

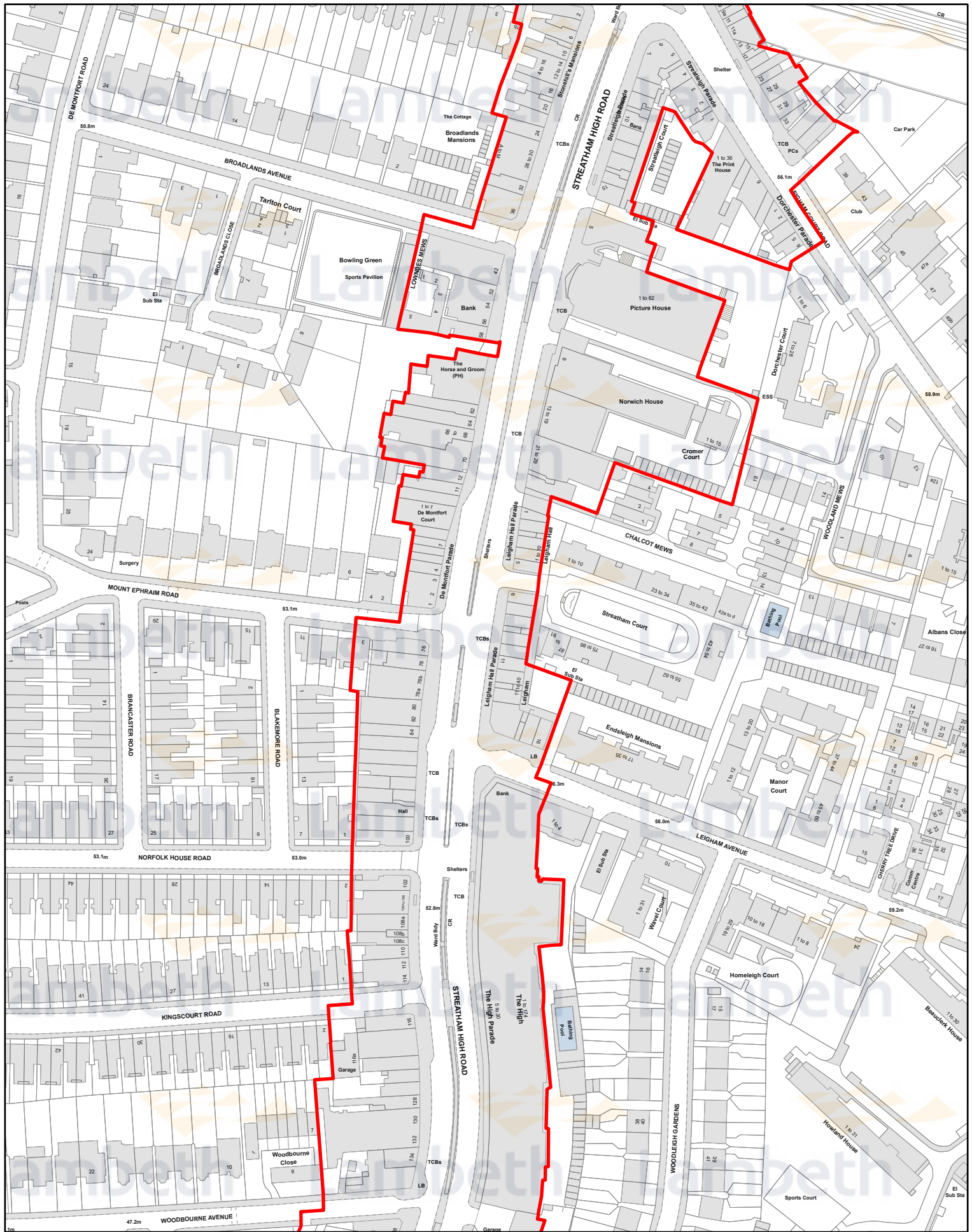



 Article 4 Direction Area of Application



Scale: 1:2,000

Map 24: Land identified in Map 22 at larger scale

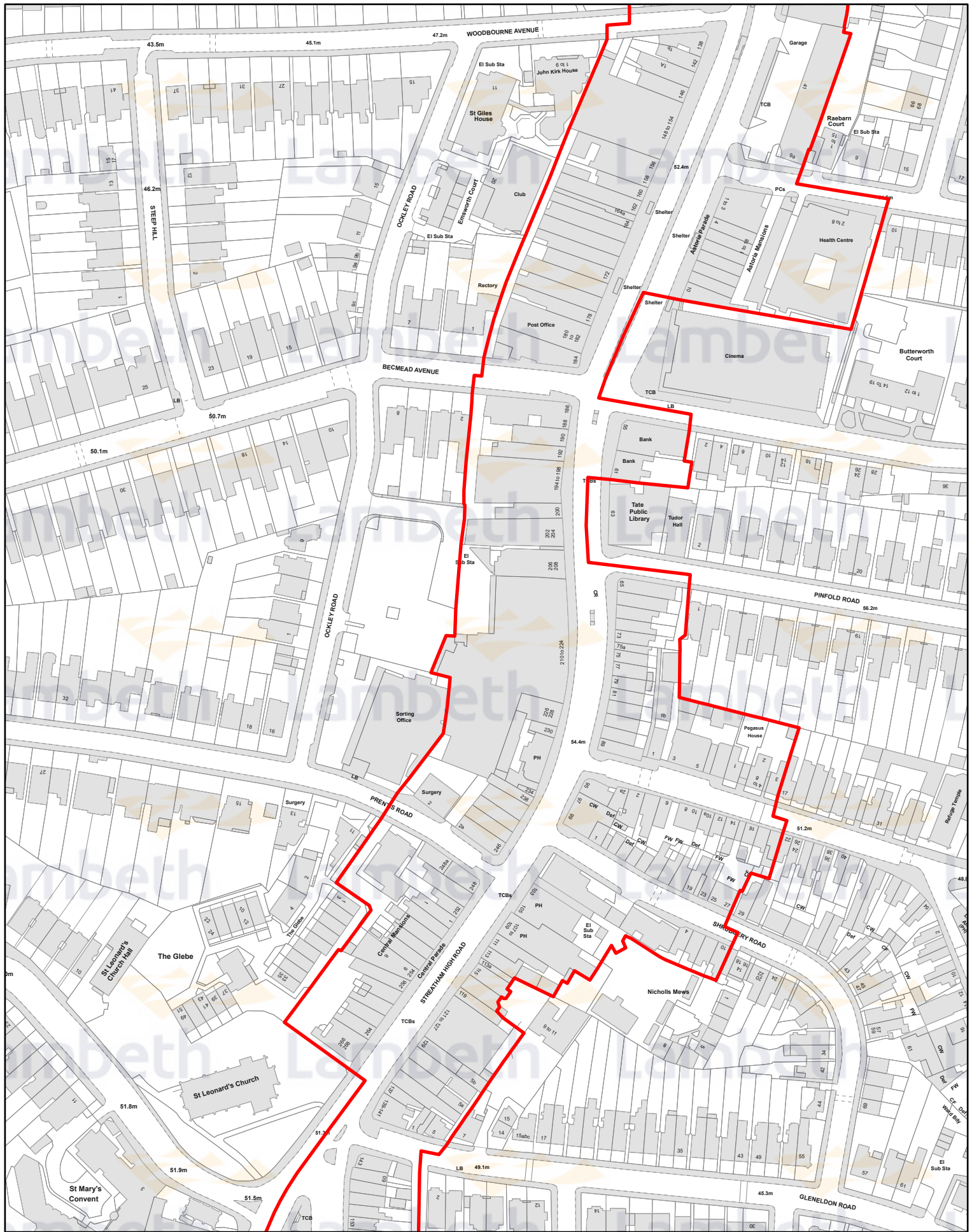



 Article 4 Direction Area of Application



Scale: 1:2,000

Map 25: Land identified in Map 22 at larger scale

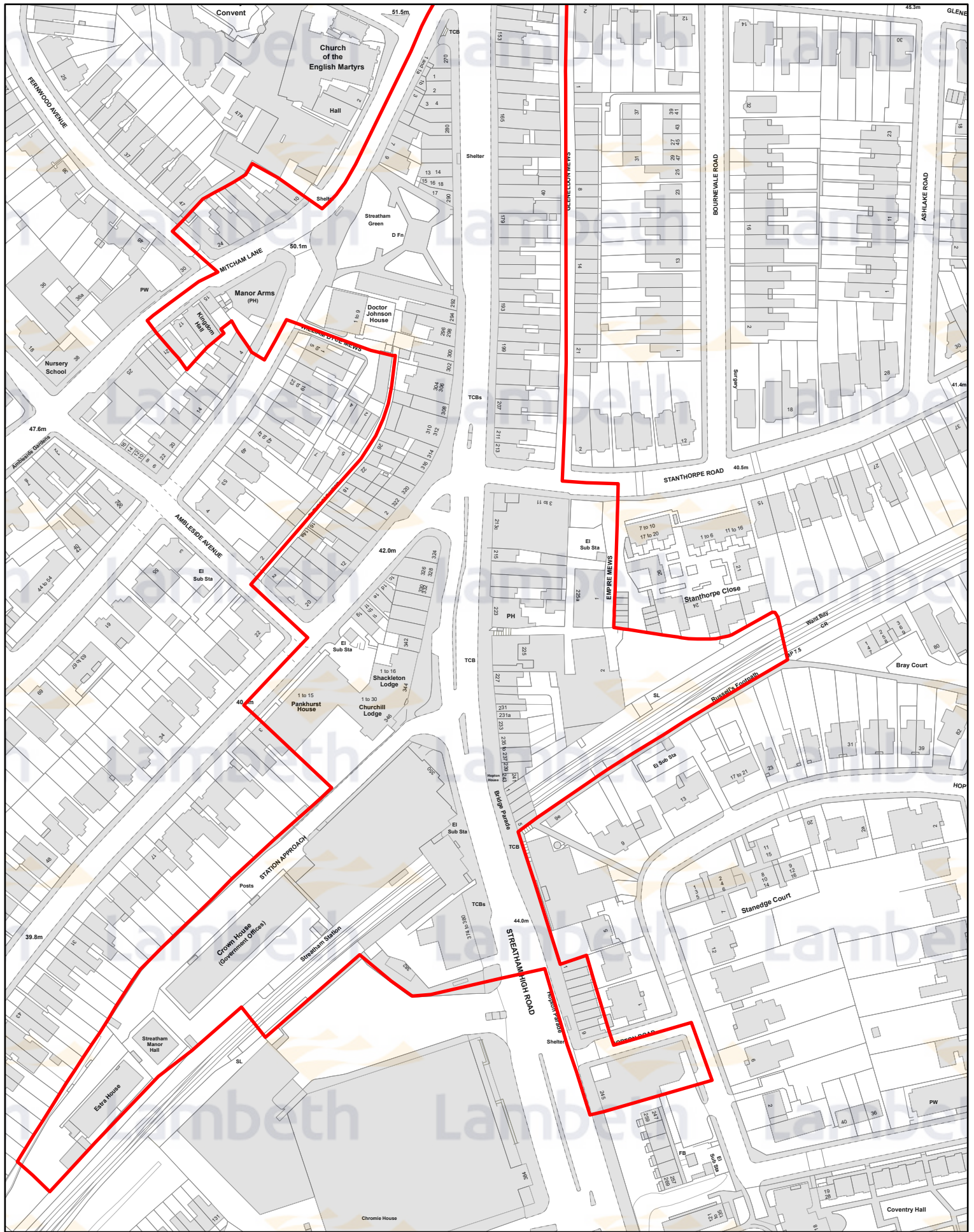



 Article 4 Direction Area of Application



Scale: 1:2,000

Map 26: Land identified in Map 22 at larger scale

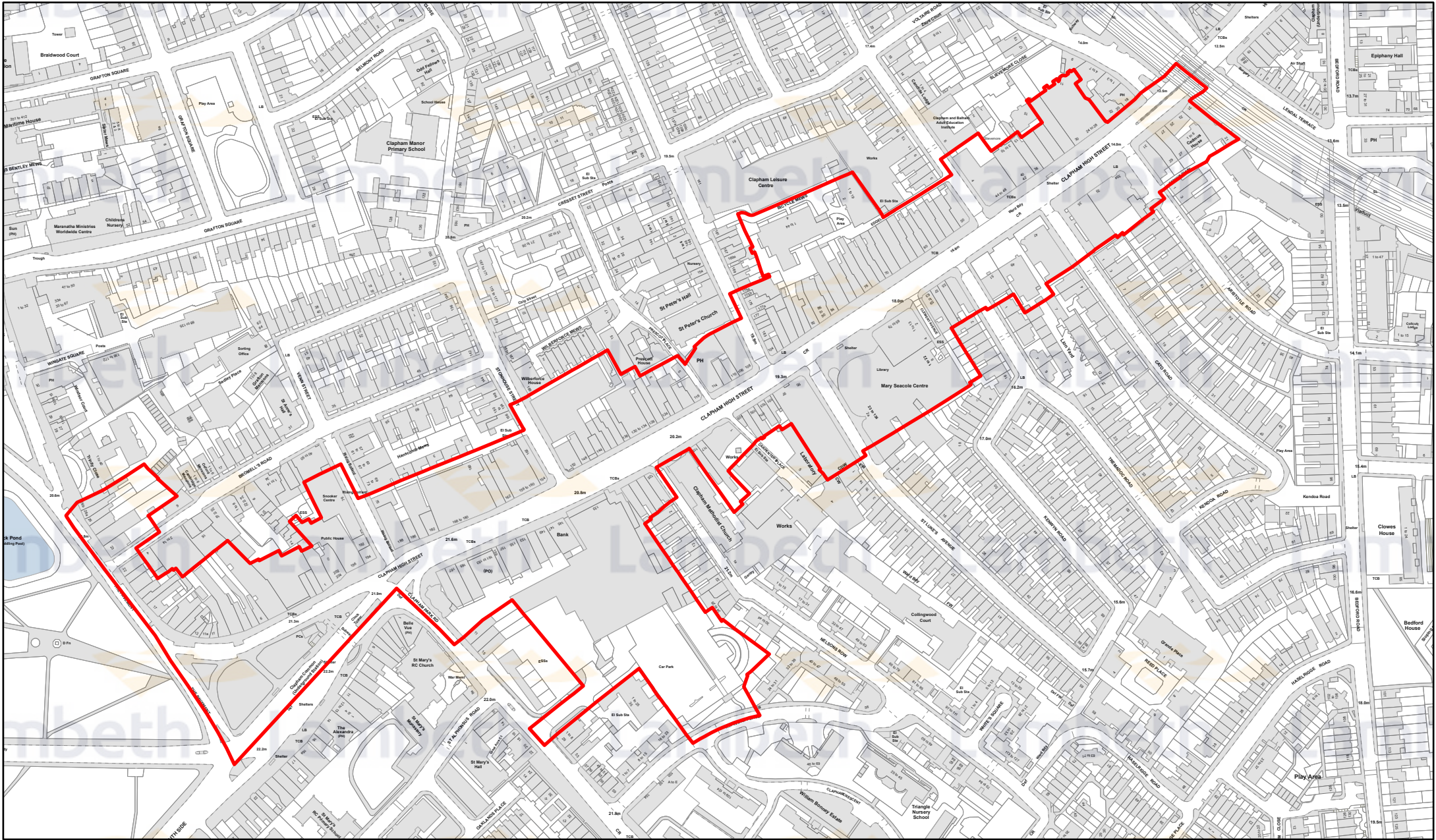



 Article 4 Direction Area of Application



Scale: 1:2,000

Map 27: Clapham High Street primary shopping area



 Article 4 Direction Area of Application

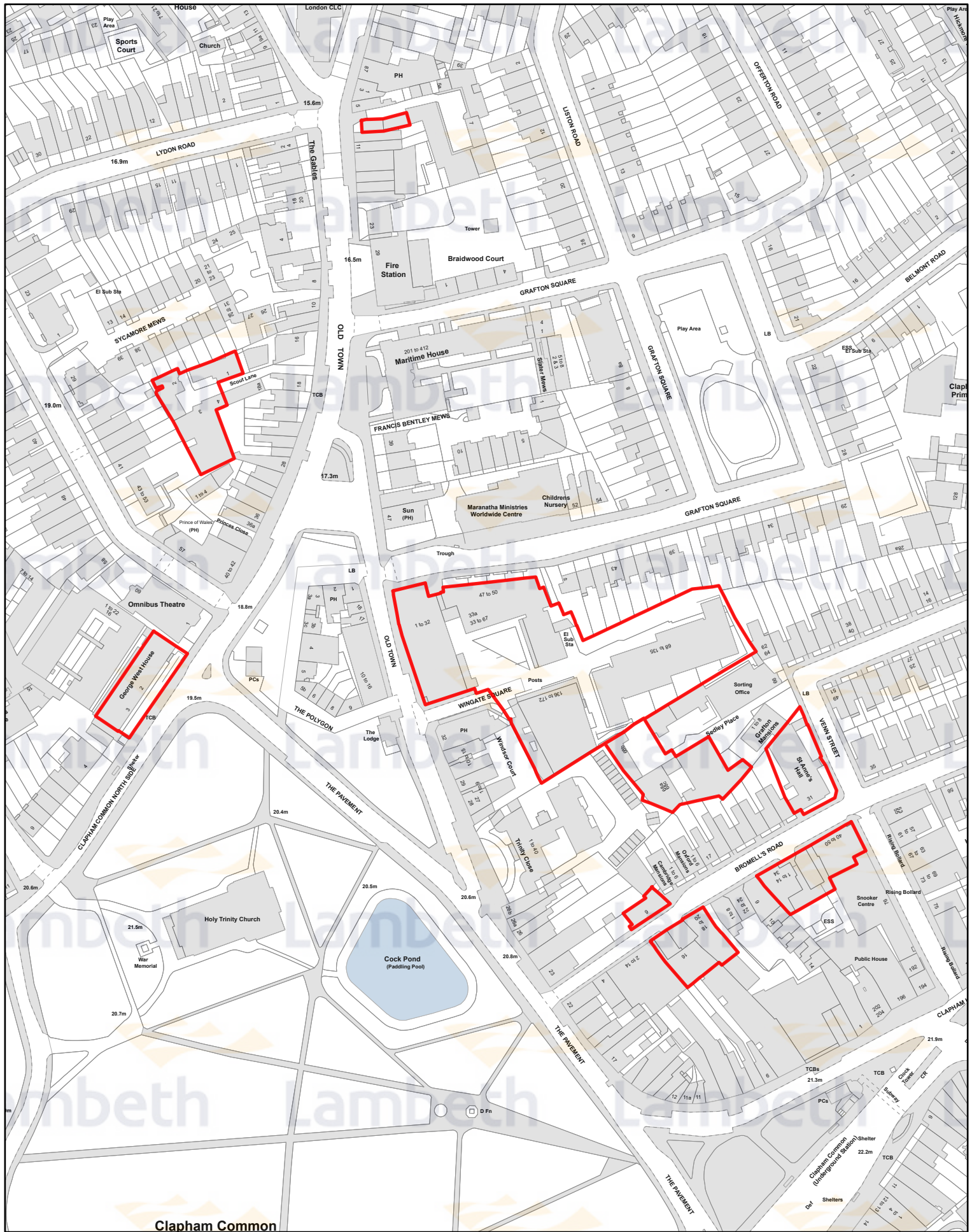



Scale: 1:3,000

The contractor or end user is permitted to use paper or digital copies of the map solely for the purpose of assisting with the delivery of those goods or services it has been engaged by Lambeth Council to provide.

Reproduced by permission of Geographers' A-Z Map Co. Ltd. License No. C0466
©Crown copyright and database rights 2021 Ordnance Survey 100017302

Map 28: Nine office locations in and around Clapham High Street



 Article 4 Direction Area of Application

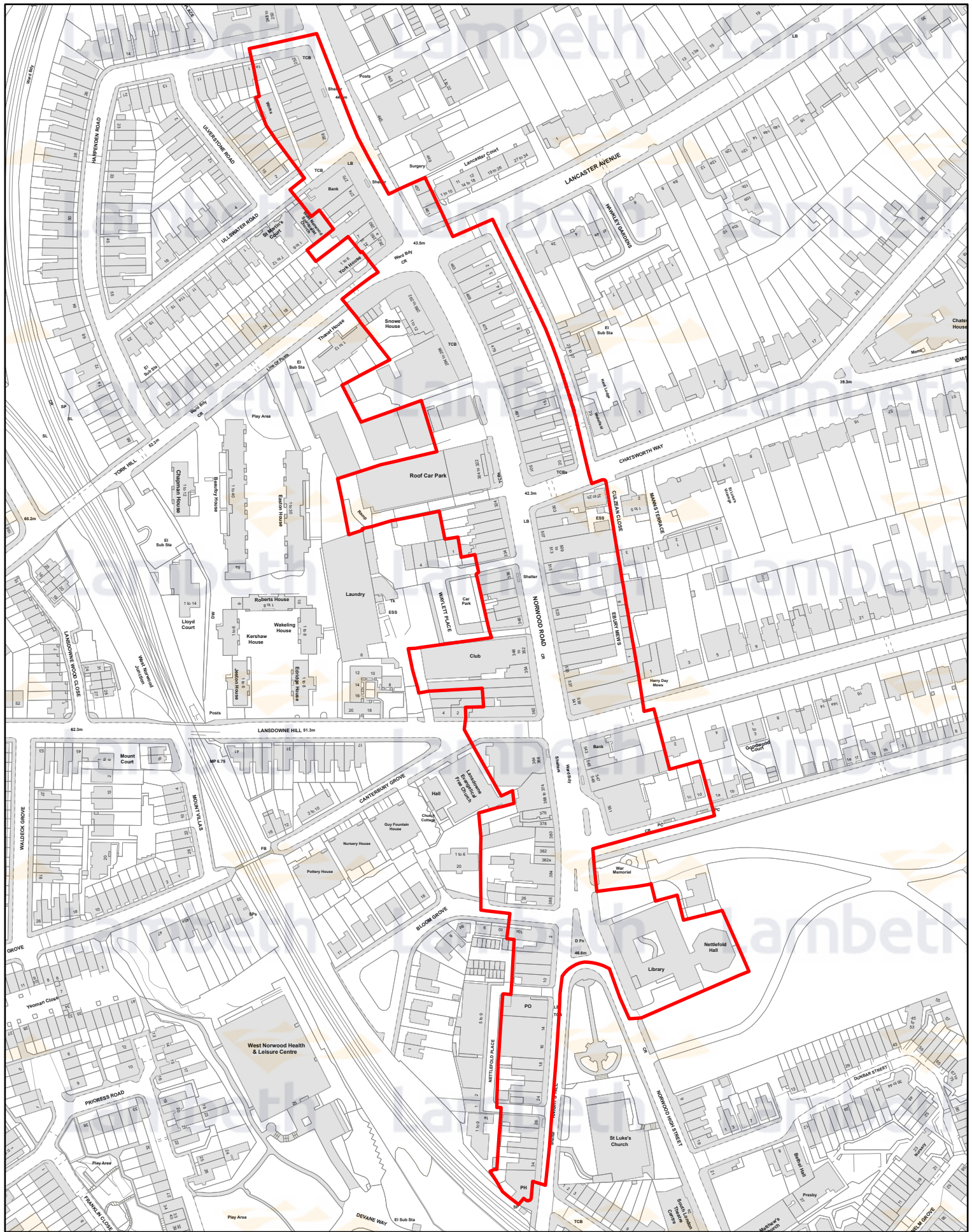



Scale: 1:2,000

The contractor or end user is permitted to use paper or digital copies of the map solely for the purpose of assisting with the delivery of those goods or services it has been engaged by Lambeth Council to provide.

Reproduced by permission of Geographers' A-Z Map Co. Ltd. License No. C0466
© Crown copyright and database rights 2021 Ordnance Survey 100017302

Map 29: West Norwood/Tulse Hill primary shopping area



 Article 4 Direction Area of Application



Scale: 1:2,500