




LEGEND

 Site boundary (9.80 Ha)

 Development area - up to 2.5 storey (10m above FFL)

 Development area - up to 3 storey (12m above FFL)

NOTE: This drawing has been produced for planning purposes only



Carter Jonas

PROJECT TITLE

**BLOOR HOMES
LAND EAST OF STATION ROAD, ELSENHAM**

DRAWING TITLE

**PARAMETER PLAN:
BUILDING HEIGHTS**

ISSUED BY	London	T: 020 7016 0720	
DATE	30.09.22	DRAWN	MH
SCALE@A3	1:2500	CHECKED	JC
STATUS	Planning	APPROVED	JC

DWG. NO. J0045323_005 V3

No dimensions are to be scaled from this drawing.
All dimensions are to be checked on site.
Area measurements for indicative purposes only.

© Carter Jonas. Quality Assured to BS EN ISO 9001 : 2008

Source: Ordnance Survey