

**NATIONAL PARKS AND ACCESS TO THE COUNTRYSIDE ACT 1949**

**WILDLIFE AND COUNTRYSIDE ACT 1981**

**KINDER SCOUT NATIONAL NATURE RESERVE**

**NO.02 DECLARATION 2022**

The land shown un-hatched and shaded yellow on the attached maps has already been declared a National Nature Reserve in the Kinder Scout National Nature Reserve No.01 Declaration 2009. Natural England now wishes to extend this National Nature Reserve.

The land having a total area of 231.03 hectares or thereabouts, situated in the parishes of Edale, Hope Woodlands and Hayfield in the County of Derbyshire and shown single hatched and shaded yellow on the attached maps is held by National Trust, a body approved by Natural England, and is being managed as a nature reserve.

Natural England is satisfied that the said land is of national importance.

In pursuance of section 35(1) of the Wildlife and Countryside Act 1981 and all other powers enabling them in that behalf, Natural England hereby declare the land referred to herein and more particularly shown on the maps attached hereto a National Nature Reserve.

This Declaration may be referred to as the Kinder Scout National Nature Reserve No.02 Declaration 2022.

The Common Seal of Natural England  
affixed to this Deed is authenticated by:-

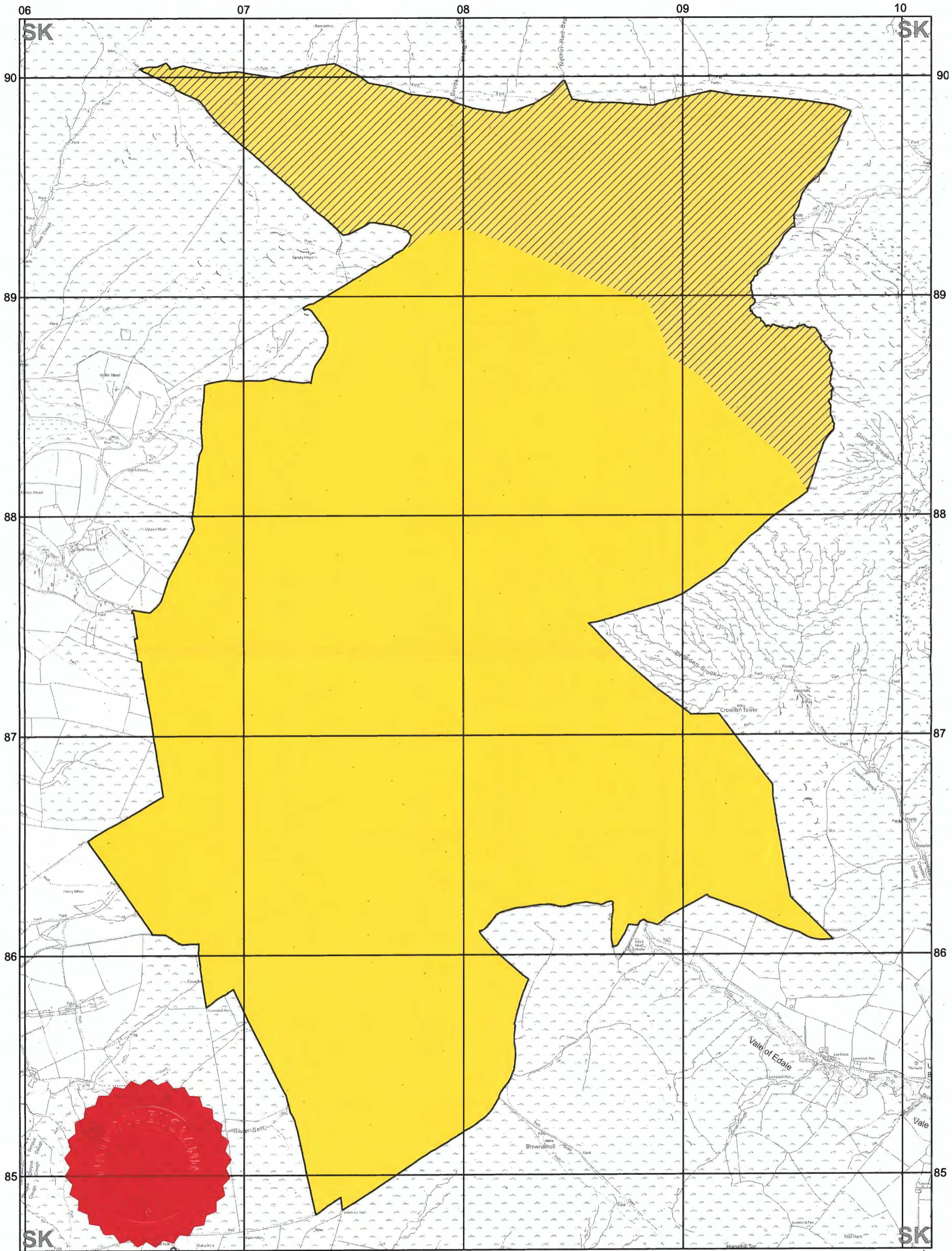
.....*R. Crane*.....(signature)

Authorised Member/Officer of Natural England

this *21* day of *June* 2022







National Nature Reserve  
**Kinder Scout**  
 Derbyshire  
 Declaration No.02, 2022  
 Map A Detail  
 Note:

The boundary shown is derived from large scale Ordnance Survey Mastermap, and may not match the background detail on this map. Definitive larger scale maps are available on request.

*R. Francis*  
 Authorised signatory for and on behalf of Natural England

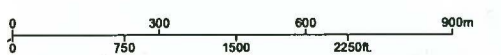
**Total Area: 1086.75 Hectares**

- Already declared  
855.73 Hectares
- Area of NNR Extension  
231.03 Hectares


Theme ID:  
1460452  
 Grid Ref:  
SK080877  
 Version:  
20220223  
 Plotted:  
08/03/2022

Scale 1:15,000 at A3

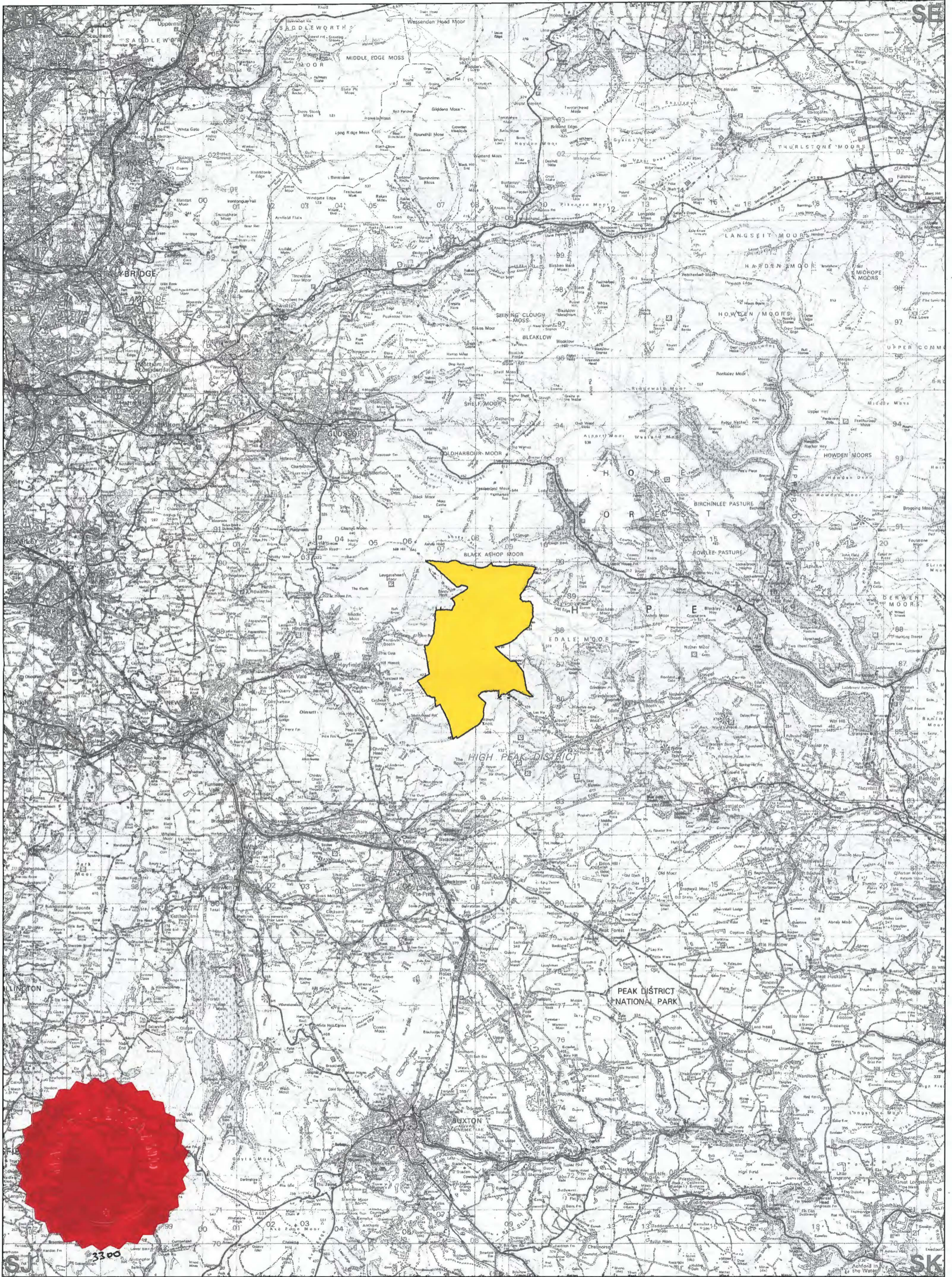
Map 1 of 1



Reproduced by permission of Ordnance Survey on behalf of HMSO.  
 © Crown copyright and database right 2022.  
 All rights reserved. Ordnance Survey Licence number 100022021.  
 © Natural England 2022









**National Nature Reserve Kinder Scout**  
 Derbyshire  
 Declaration No.02, 2022  
 Map B Location  
 Note  
 The boundary shown is derived from large scale Ordnance Survey Mastermap, and may not match the background detail on this map. Definitive larger scale maps are available on request

*Richard*  
**Authorised signatory for and on behalf of Natural England**

**Total Area: 1086.75 Hectares**  


Theme ID: 1480452  
 Grid Ref: SK080877  
 Version: 20220223  
 Plotted: 08/03/2022  
 Scale 1:100,000 at A3  
 Map 1 of 1  
  
 Reproduced by permission of Ordnance Survey on behalf of HMSO.  
 © Crown copyright and database right 2022.  
 All rights reserved. Ordnance Survey Licence number 100022021.  
 © Natural England 2022  
