



Marine  
Management  
Organisation

# SW Quota Presentation

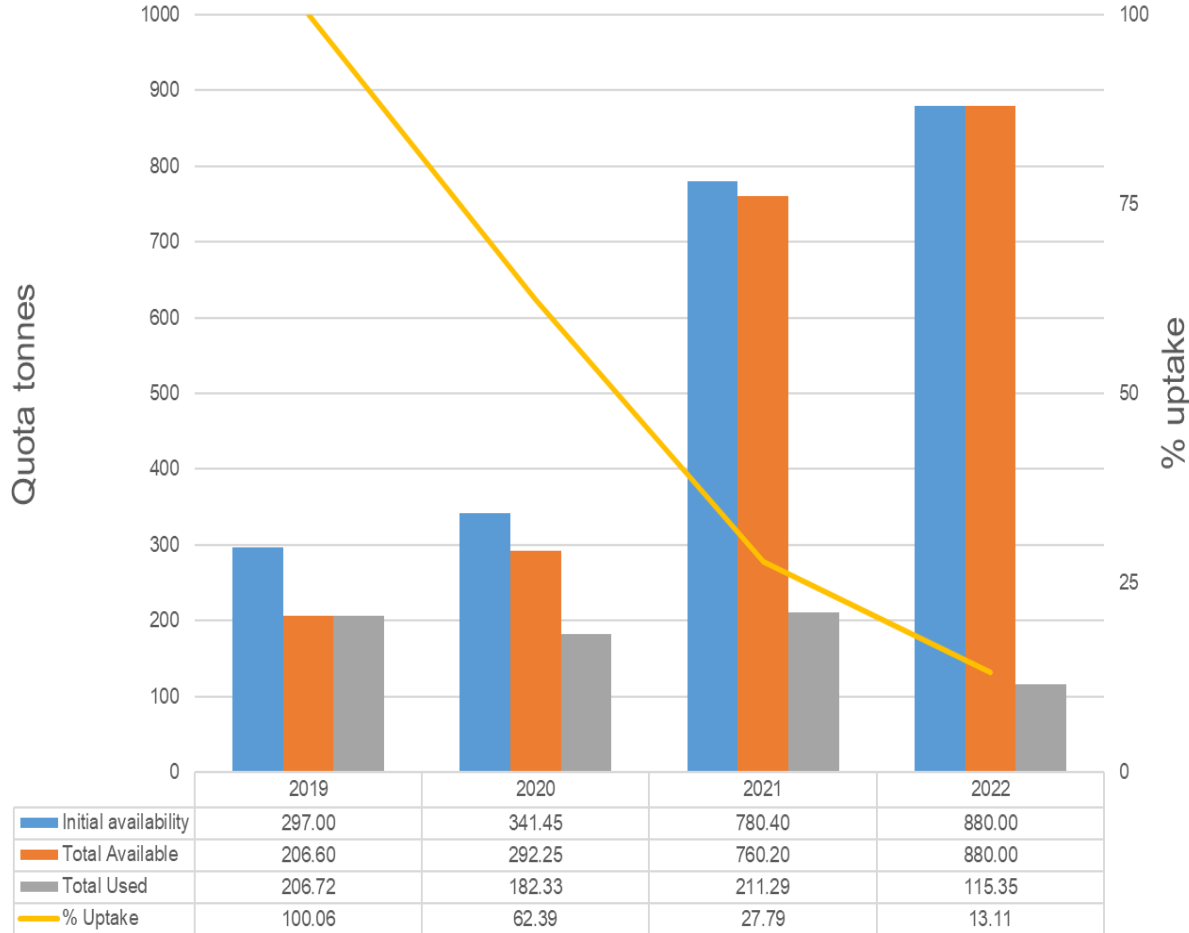
**Katie James**  
**07747638655**

...ambitious for our seas and coasts

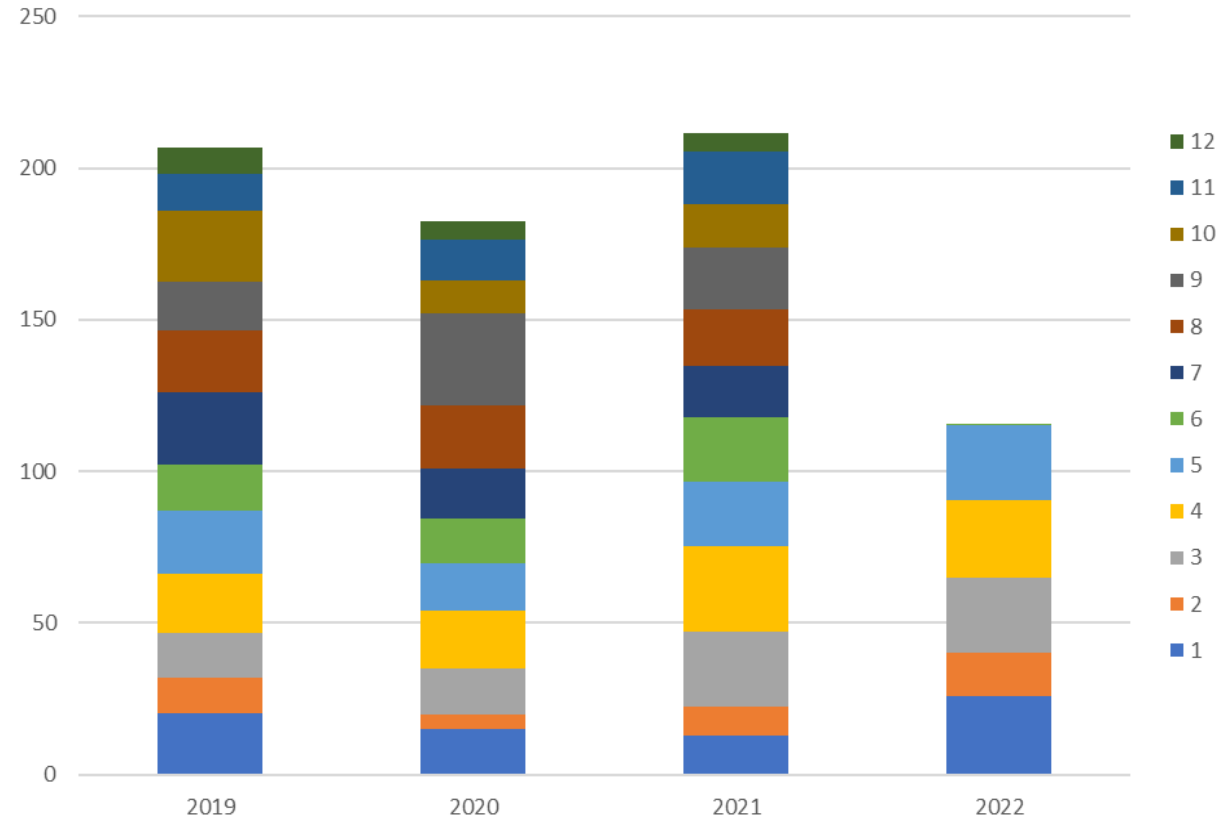


# Angler 7 – Under 10m

Angler - Area VII - Under 10 - Available quota and total uptake



ANG 7 - Monthly Uptake by Year

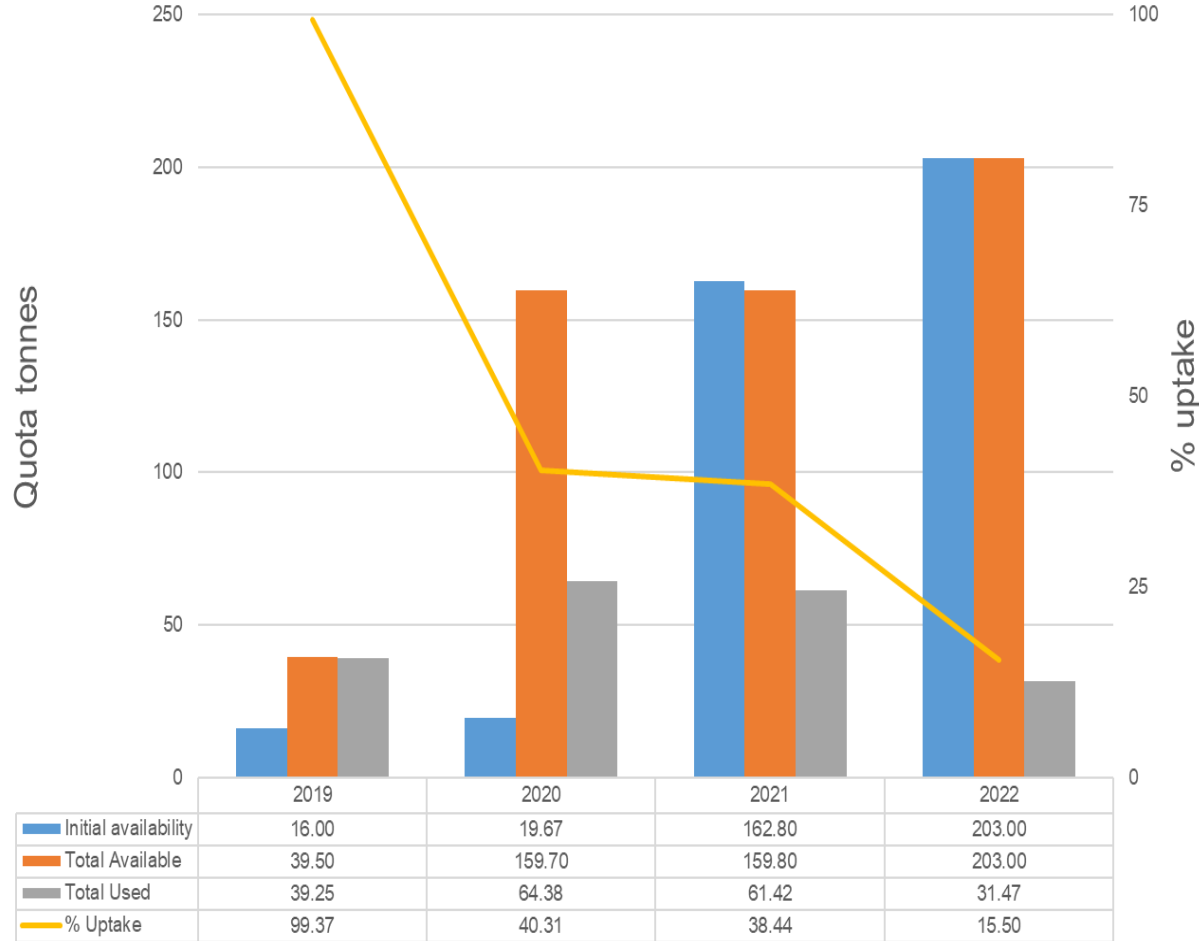


...ambitious for our seas and coasts

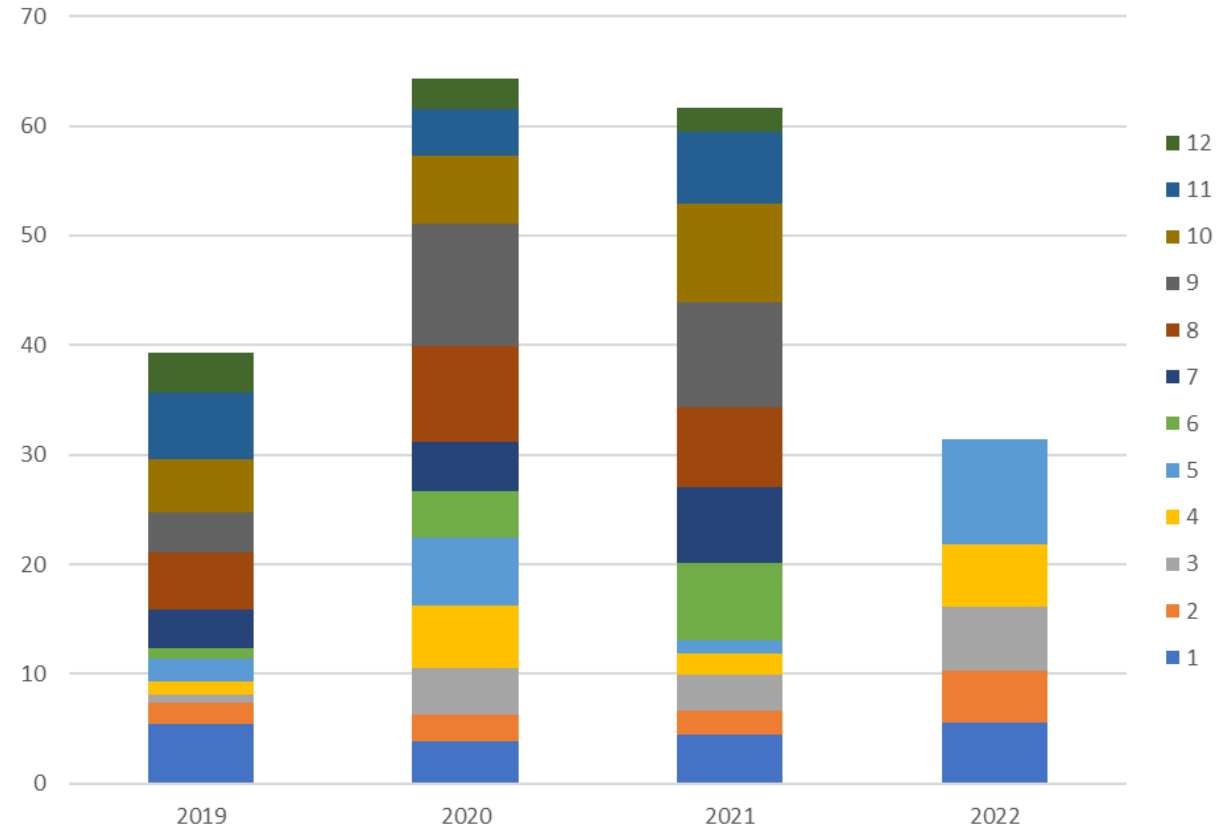
Allocation = 880t  
 Catch limit = 8t  
 Current uptake = 115.35t

# Angler 7 - Over 10m

Angler - Area VII - Over 10 - Available quota and total uptake



ANG 7 - Monthly Uptake by Year

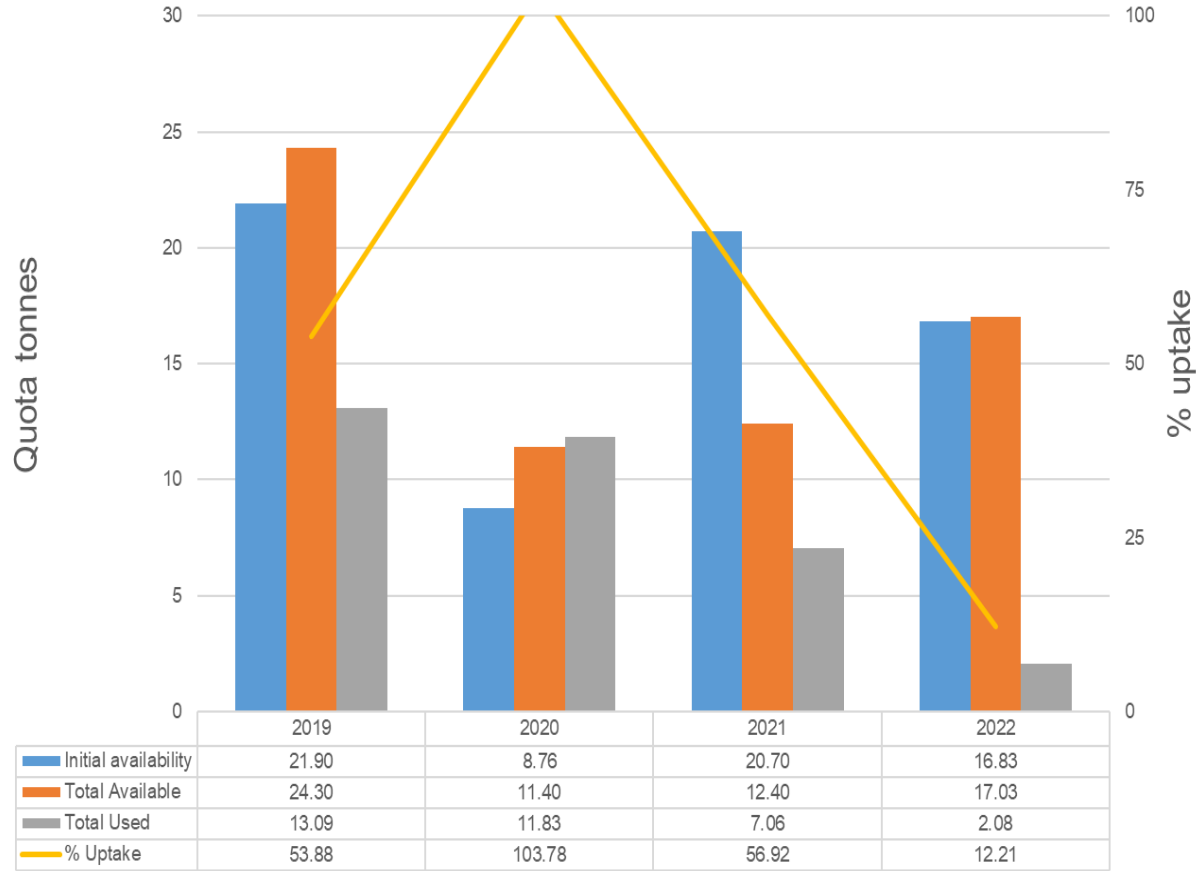


...ambitious for our seas and coasts

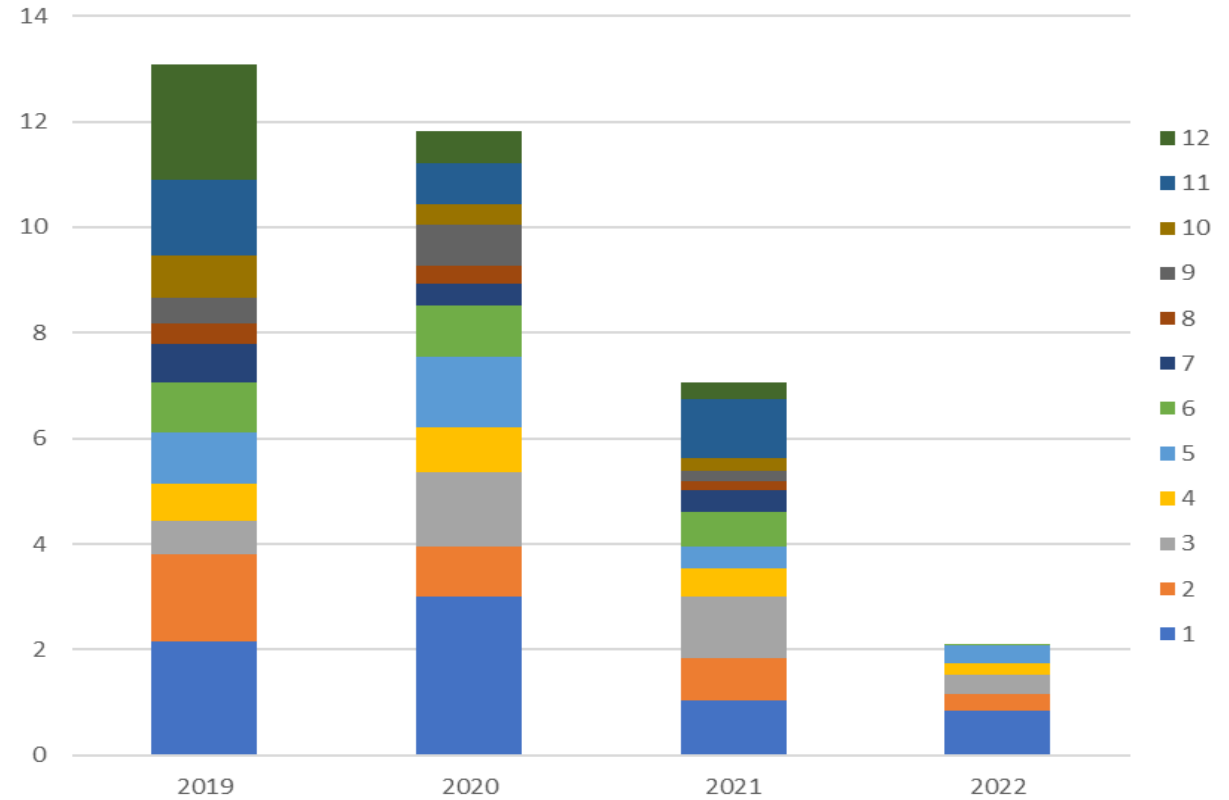
Allocation = 203t  
 Catch limit = 6.5t  
 Current uptake = 31.47t

# Cod 7 b-k Ex d - Under 10m

Cod - Areas VIIb-k (excluding VIId) - Under 10 - Available quota and total uptake



COD 7b-k xd - Monthly Uptake by Year

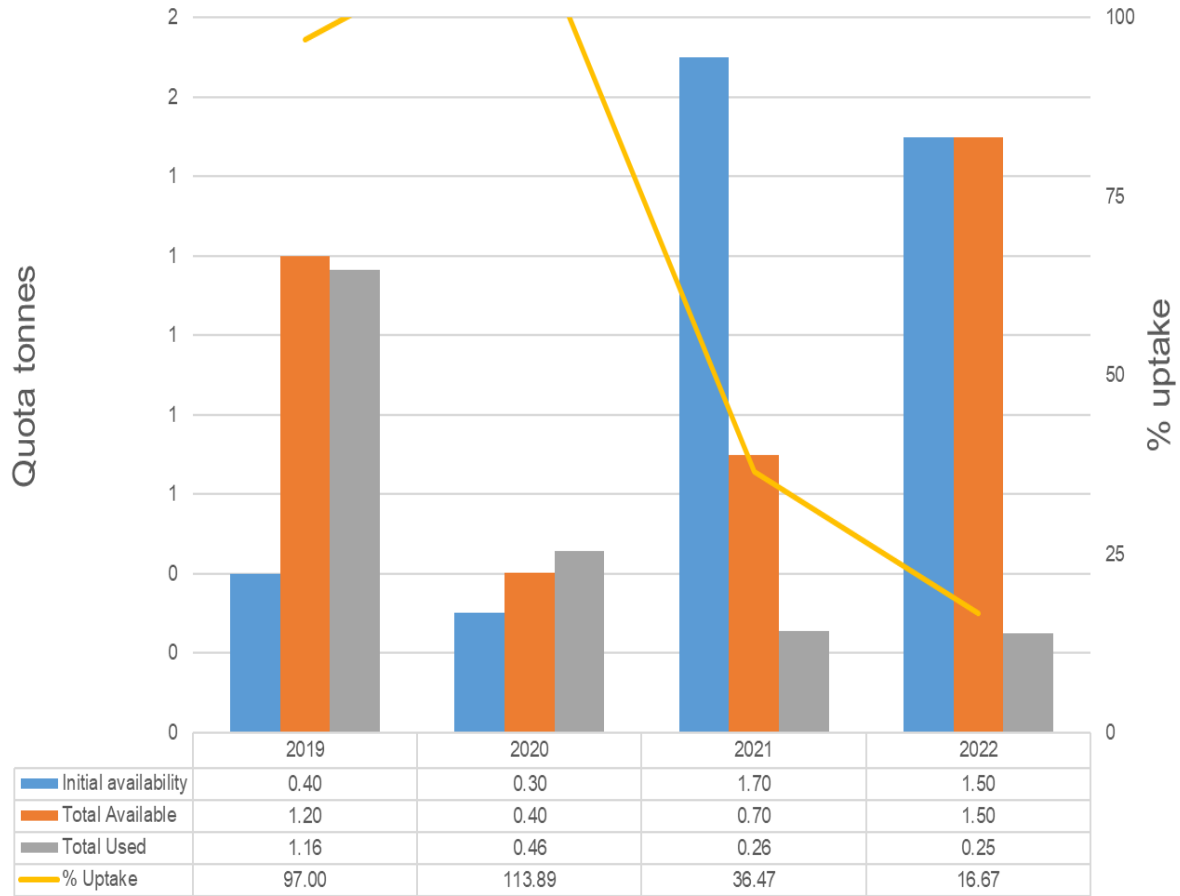


Allocation = 16.83t – Available 17.03t  
 Catch limit = 0.2t  
 Current uptake = 2.08t

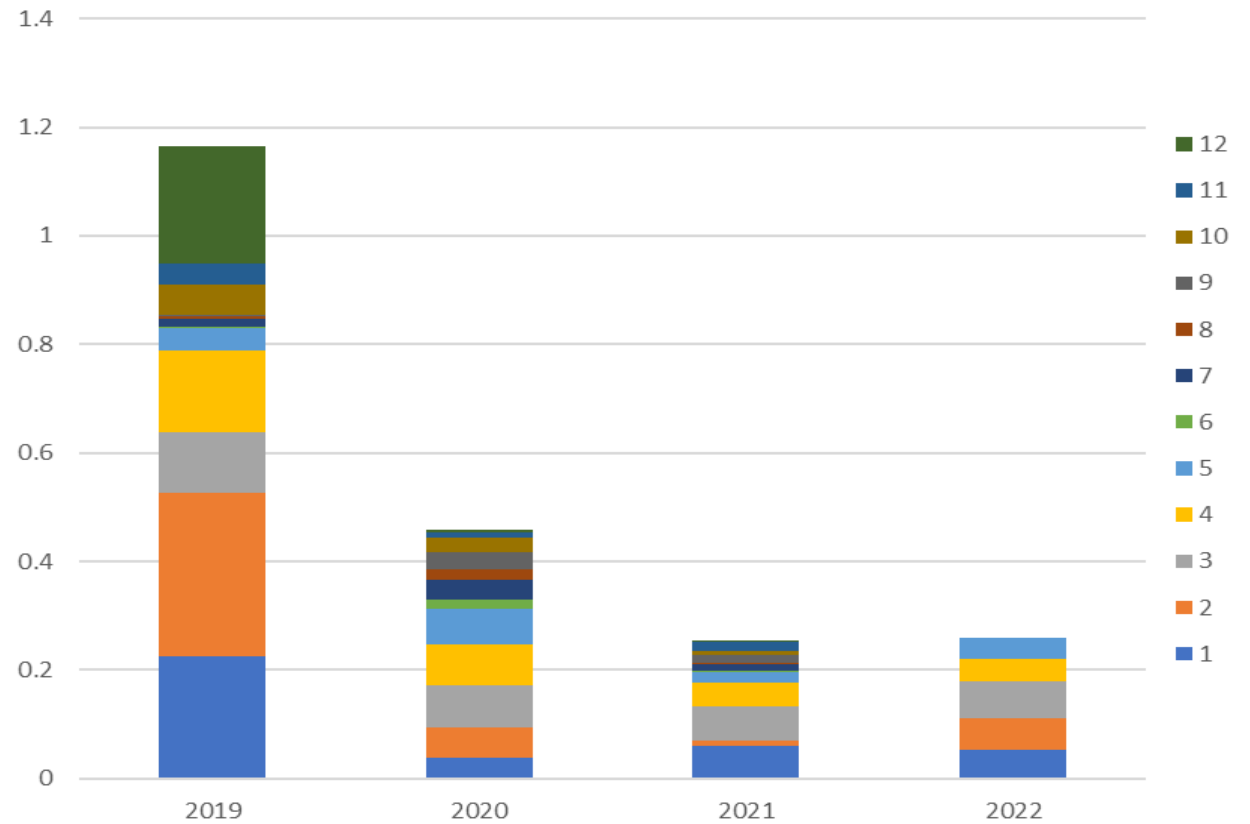
...ambitious for our seas and coasts

# Cod 7 b-k ex d - Over 10s

## Cod - Areas VIIb-k (excluding VIId) - Over 10 - Available quota and total uptake



## COD 7b-k xd - Monthly Uptake by Year

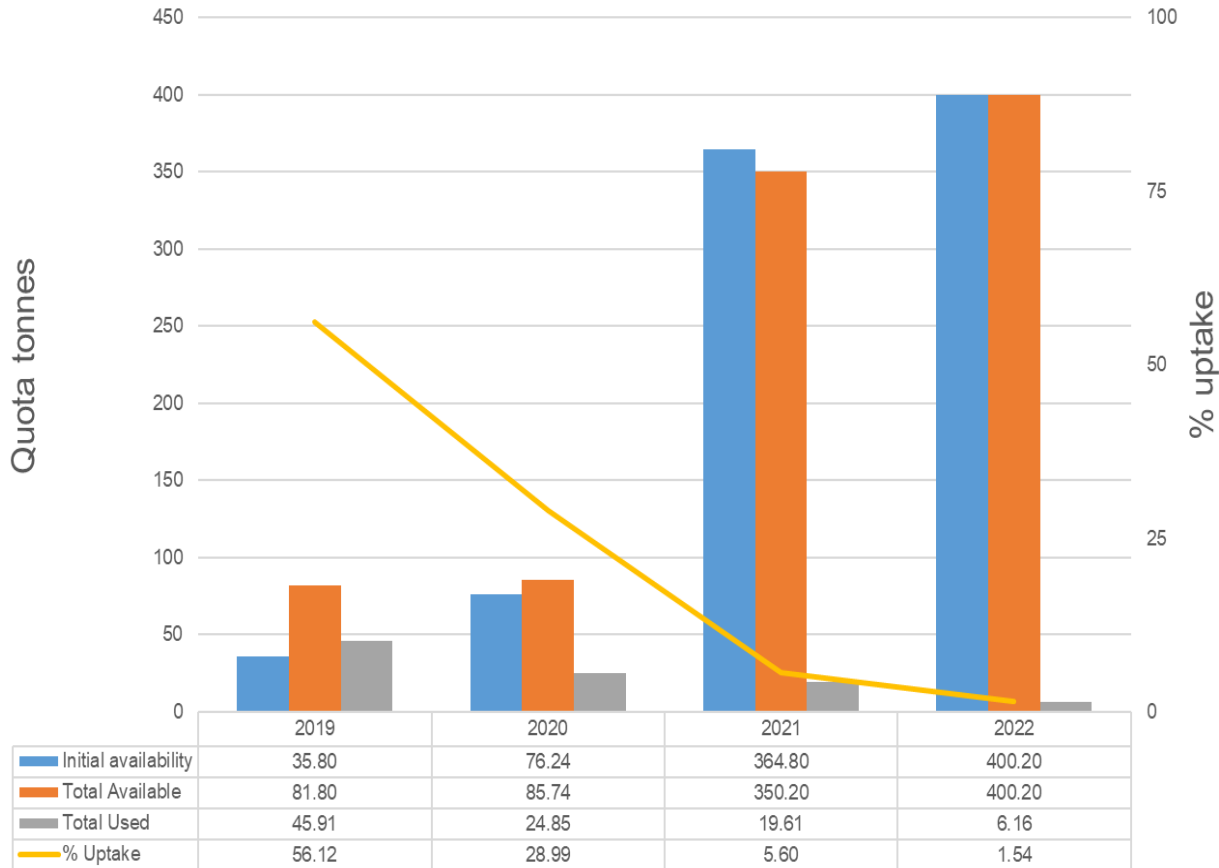


...ambitious for our seas and coasts

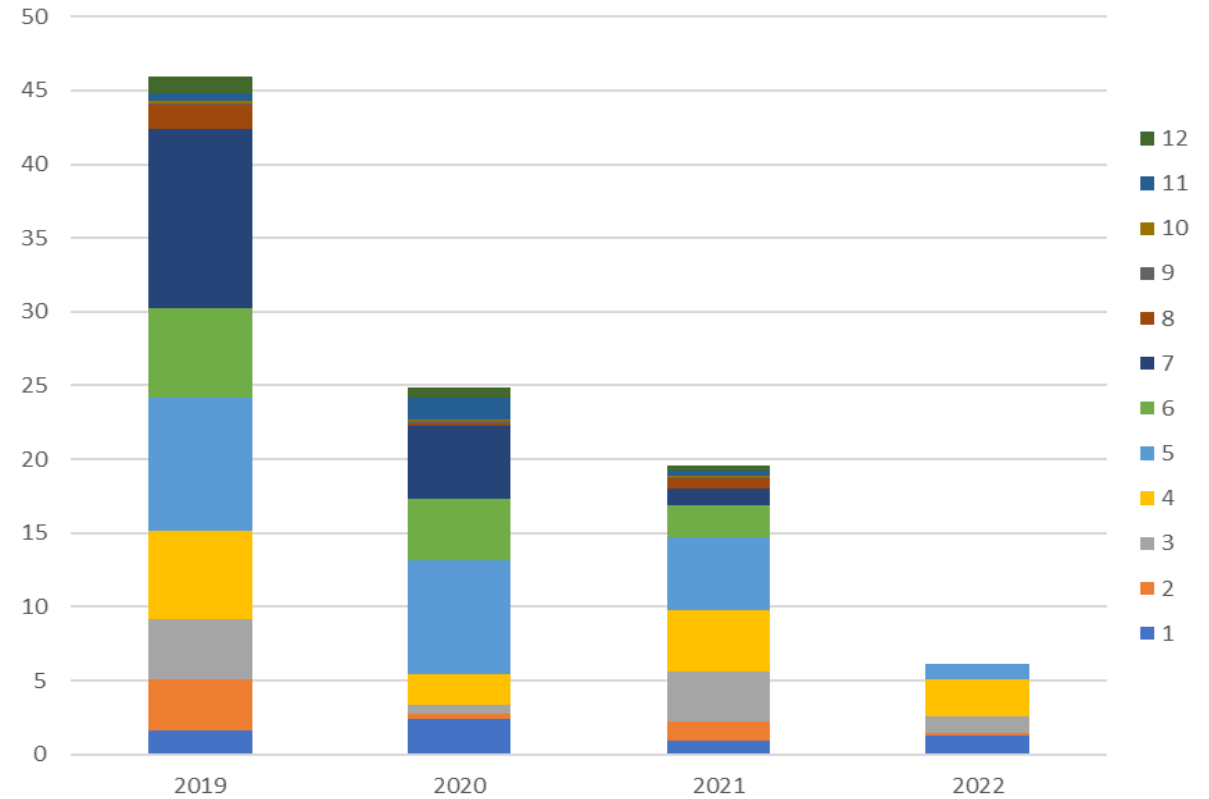
Allocation = 1.5t  
 Catch limit = 0.2t  
 Current uptake = 0.25t

# Haddock 7 b-k - Under 10s

### Haddock - Areas VIIb-k - Under 10 - Available quota and total uptake



### HAD 7b-k - Monthly Uptake by Year

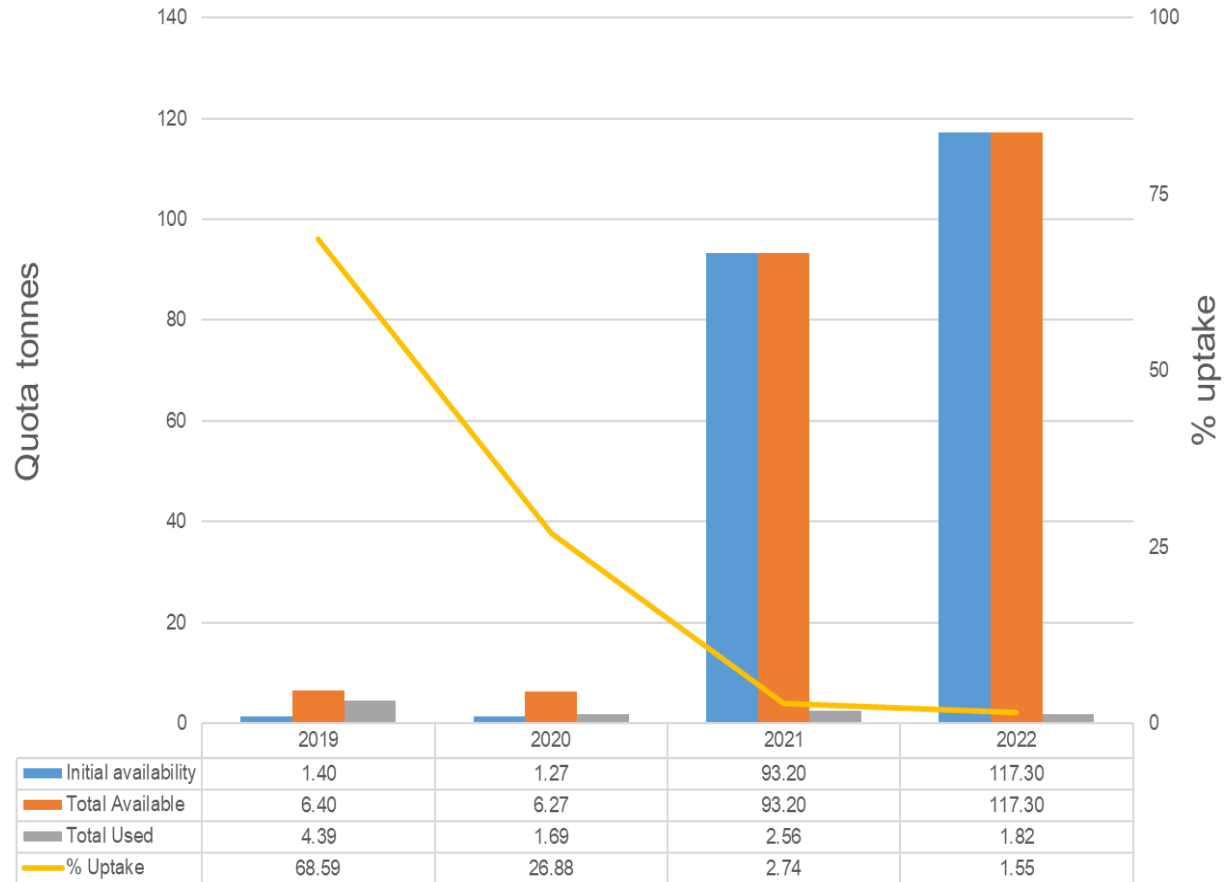


...ambitious for our seas and coasts

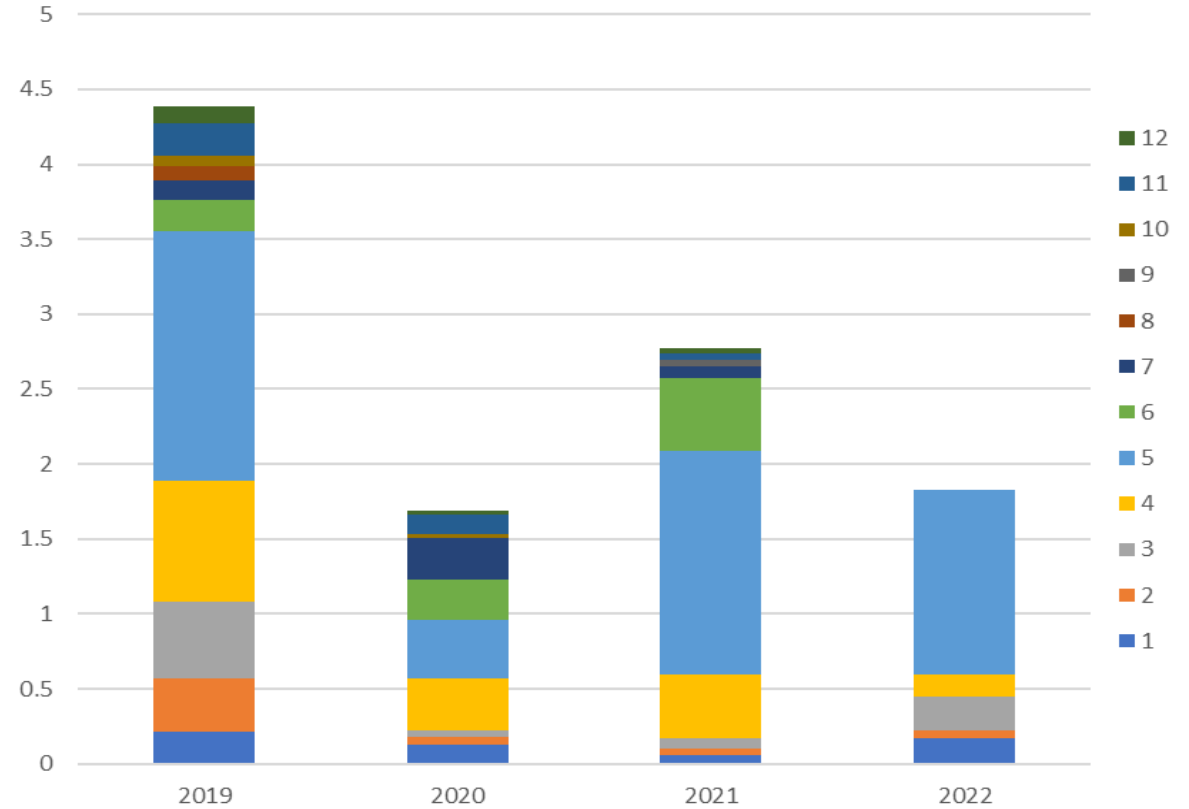
Allocation = 400.2t  
 Catch limit = 3.5t  
 Current uptake 6.16t

# Haddock 7 b-k - Over 10s

### Haddock - Areas VIIb-k - Over 10 - Available quota and total uptake



### HAD 7b-k - Monthly Uptake by Year

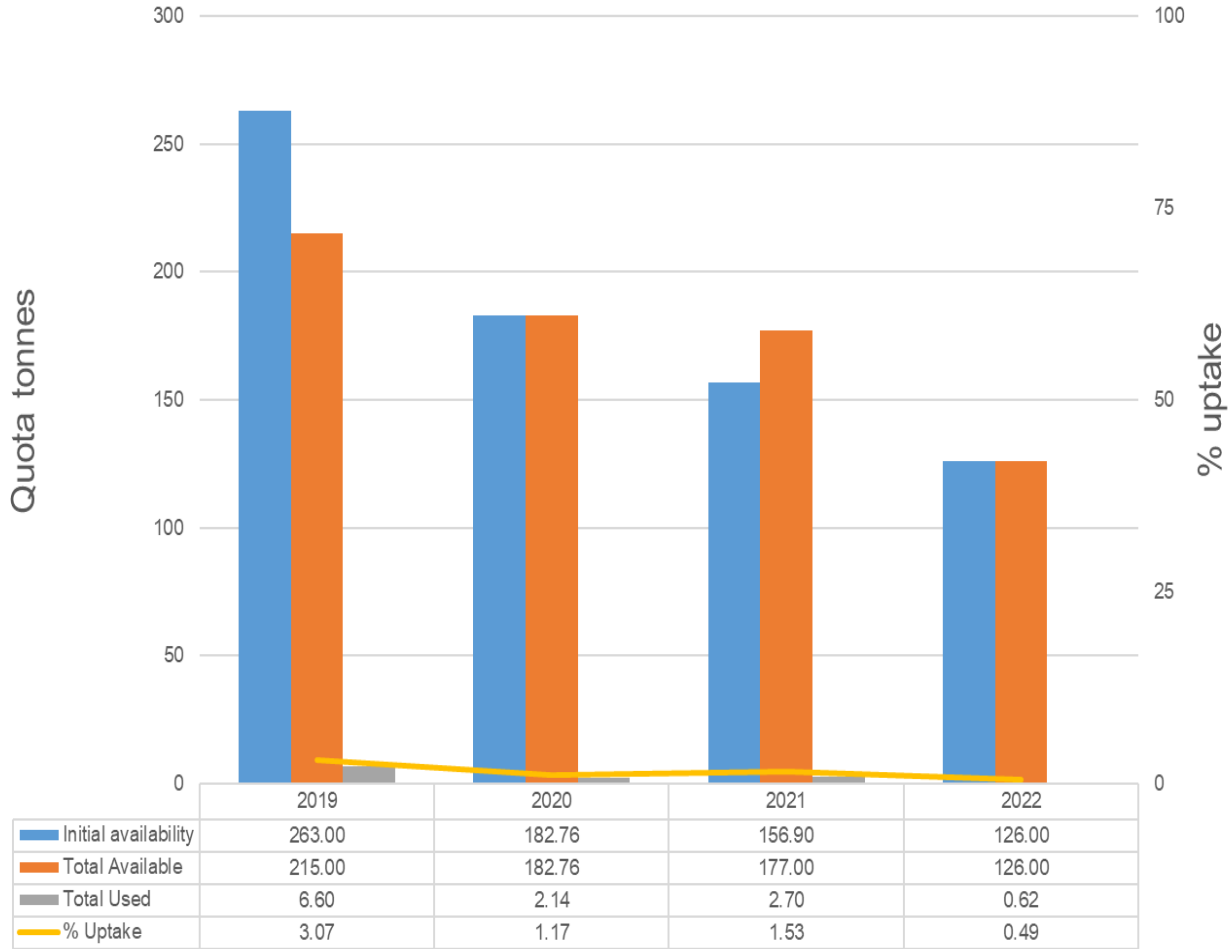


...ambitious for our seas and coasts

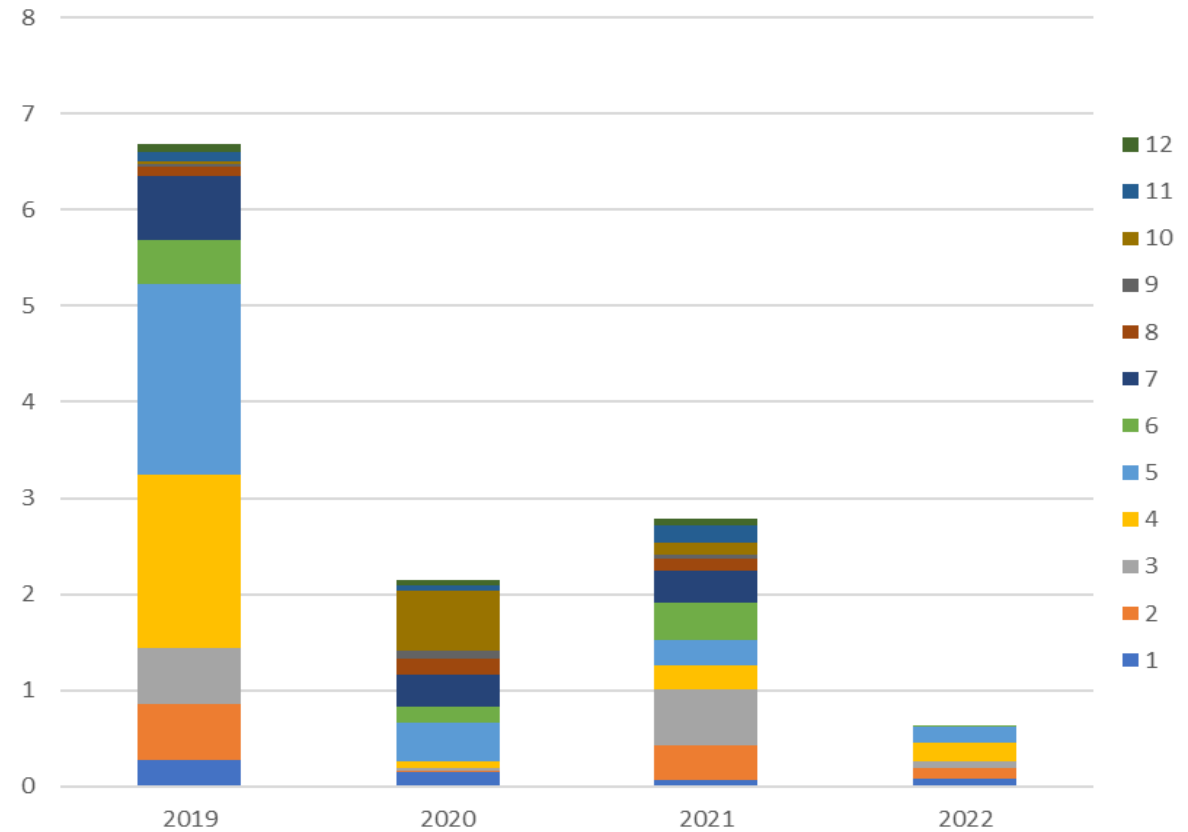
Allocation = 117.3t  
 Catch limit = 2t  
 Current uptake = 1.82t

# Western Hake - Under 10s

Hake - Western - Under 10 - Available quota and total uptake



HKE Western - Monthly Uptake by Year



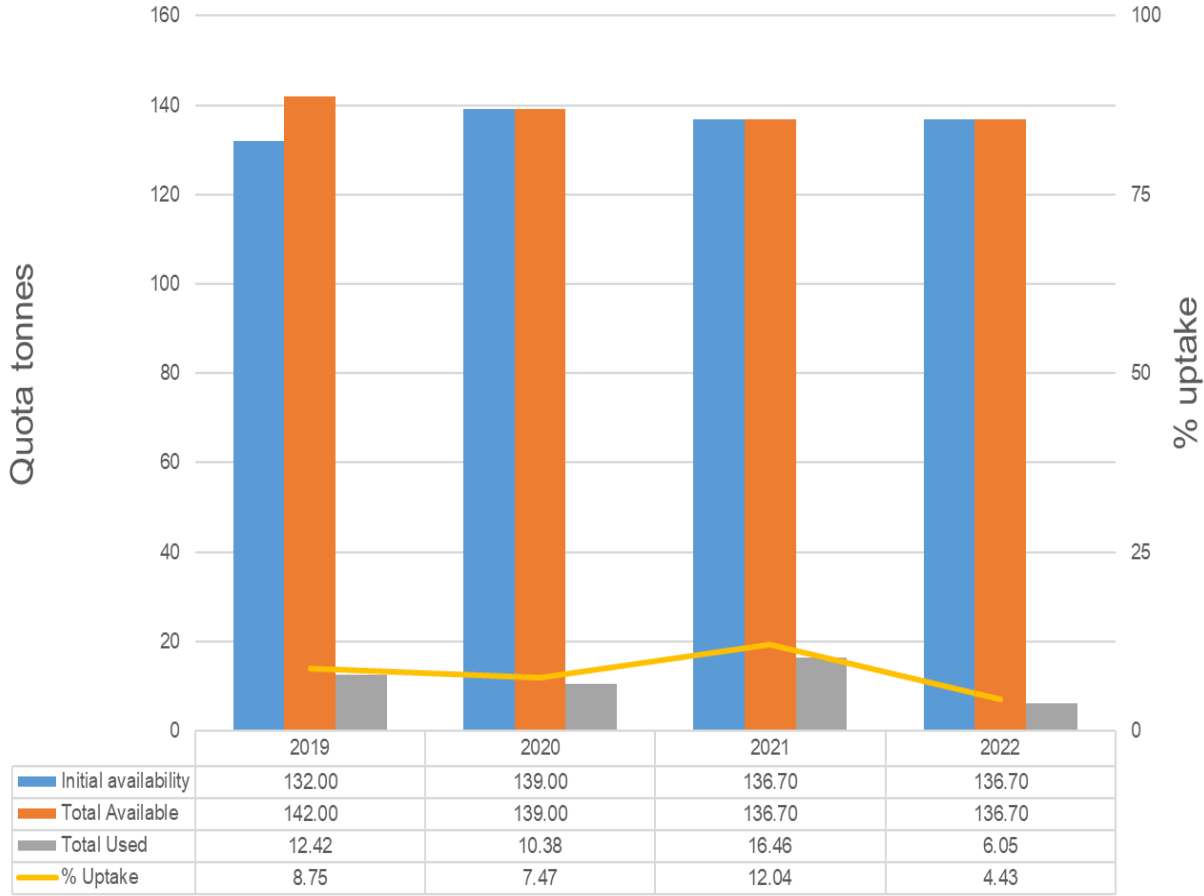
...ambitious for our seas and coasts

Allocation = 126t  
 Catch limit = 15t  
 Current uptake = 0.62t

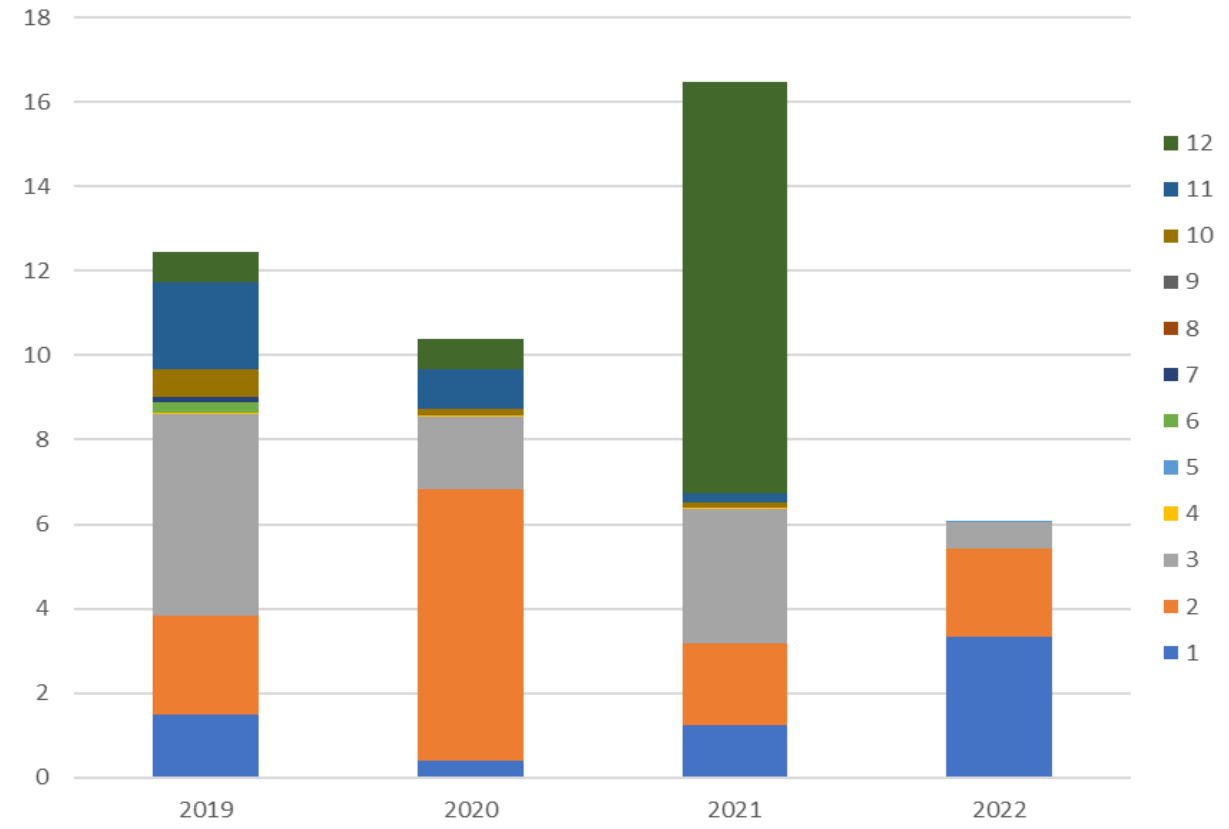


# Herring 7e-f - Under 10m

Herring - Areas VIIe and VIIf - Under 10 - Available quota and total uptake



HER 7e-f - Monthly Uptake by Year

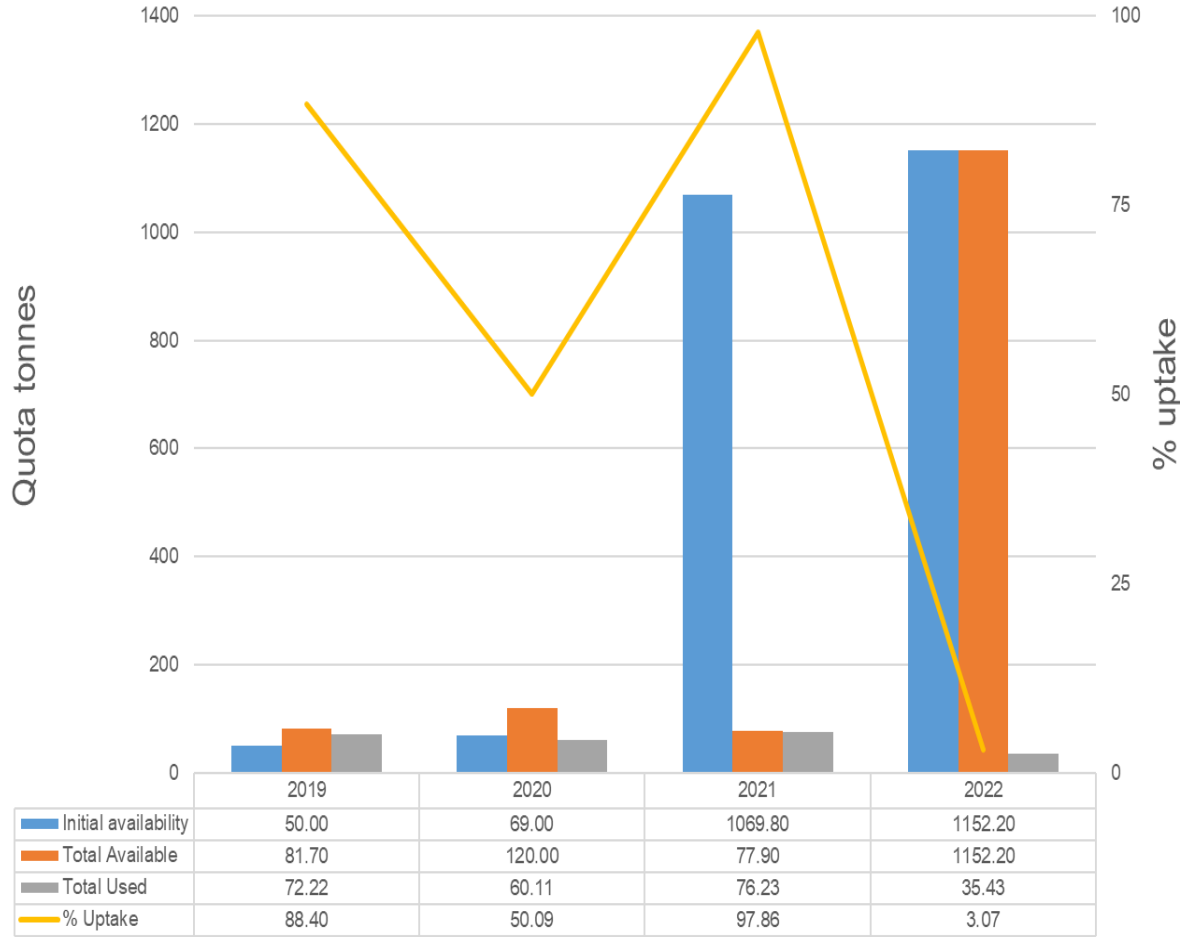


...ambitious for our seas and coasts

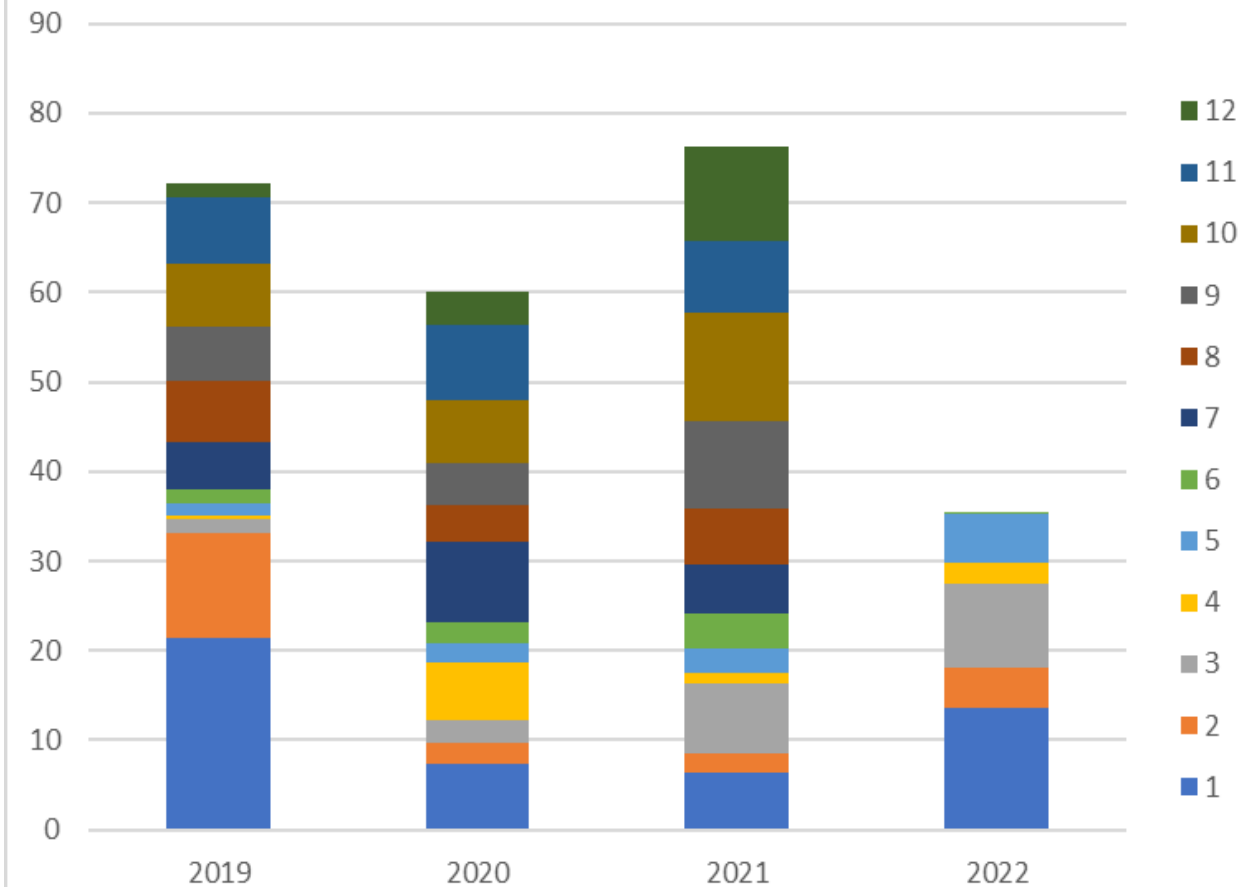
Allocation = 136.7t  
 Catch limit = 15t  
 Current uptake = 6.05t

# Western Mackerel - Under 10s

Mackerel - Western - Under 10 - Available quota and total uptake



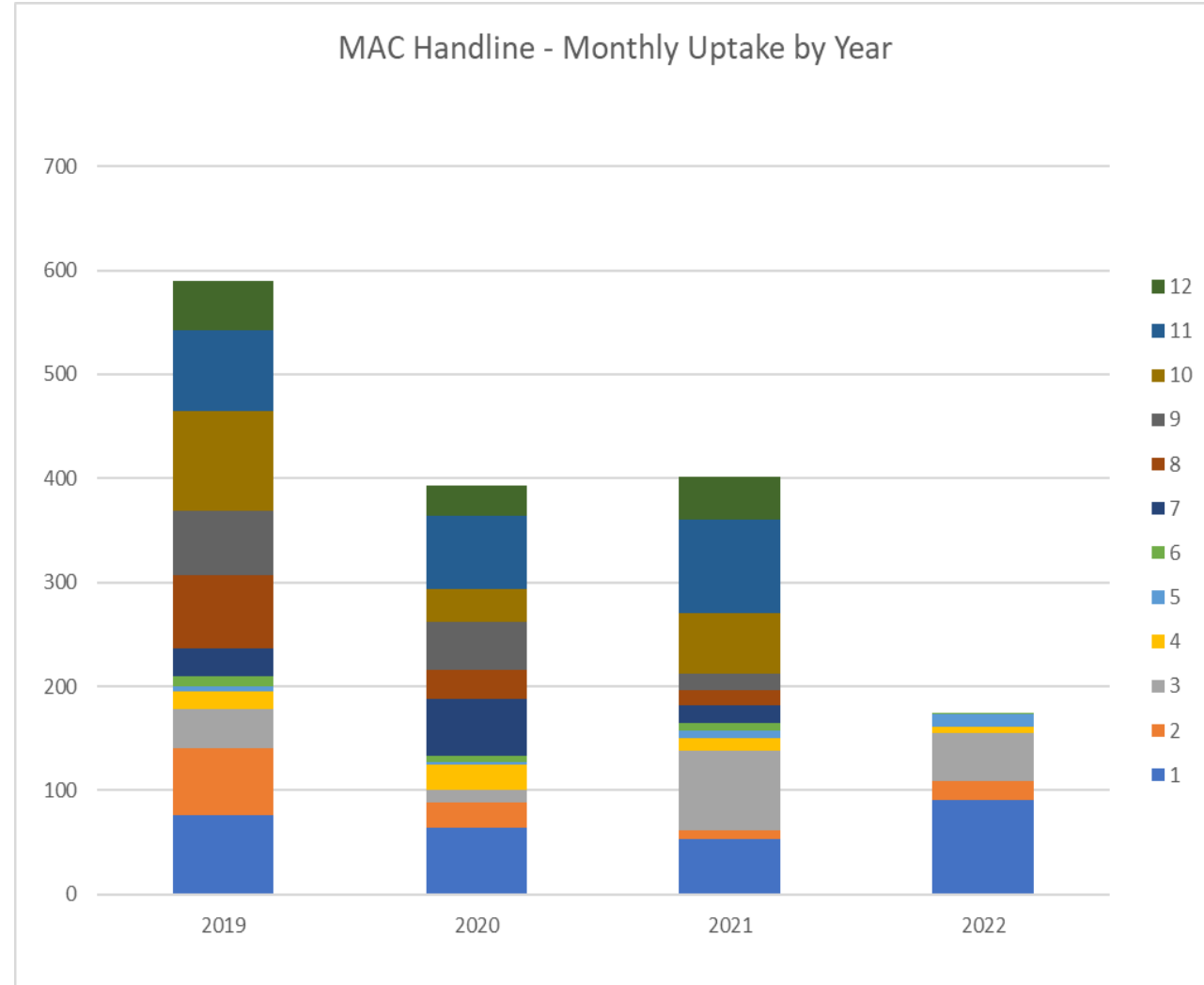
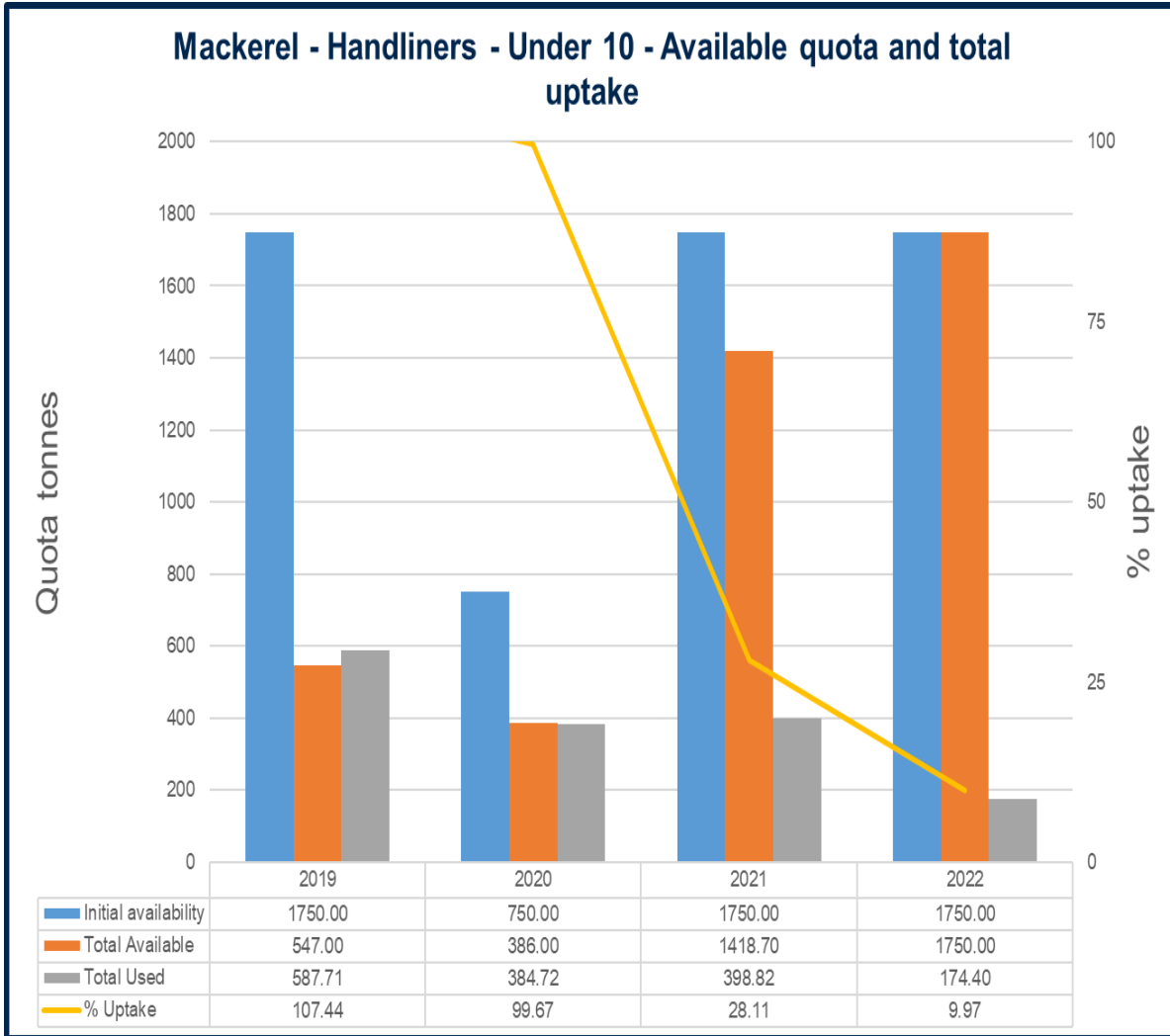
MAC Western - Monthly Uptake by Year



...ambitious for our seas and coasts

Allocation = 1152.2t  
 Catch limit = 10t  
 Current uptake = 35.43t

# Handline Mackerel

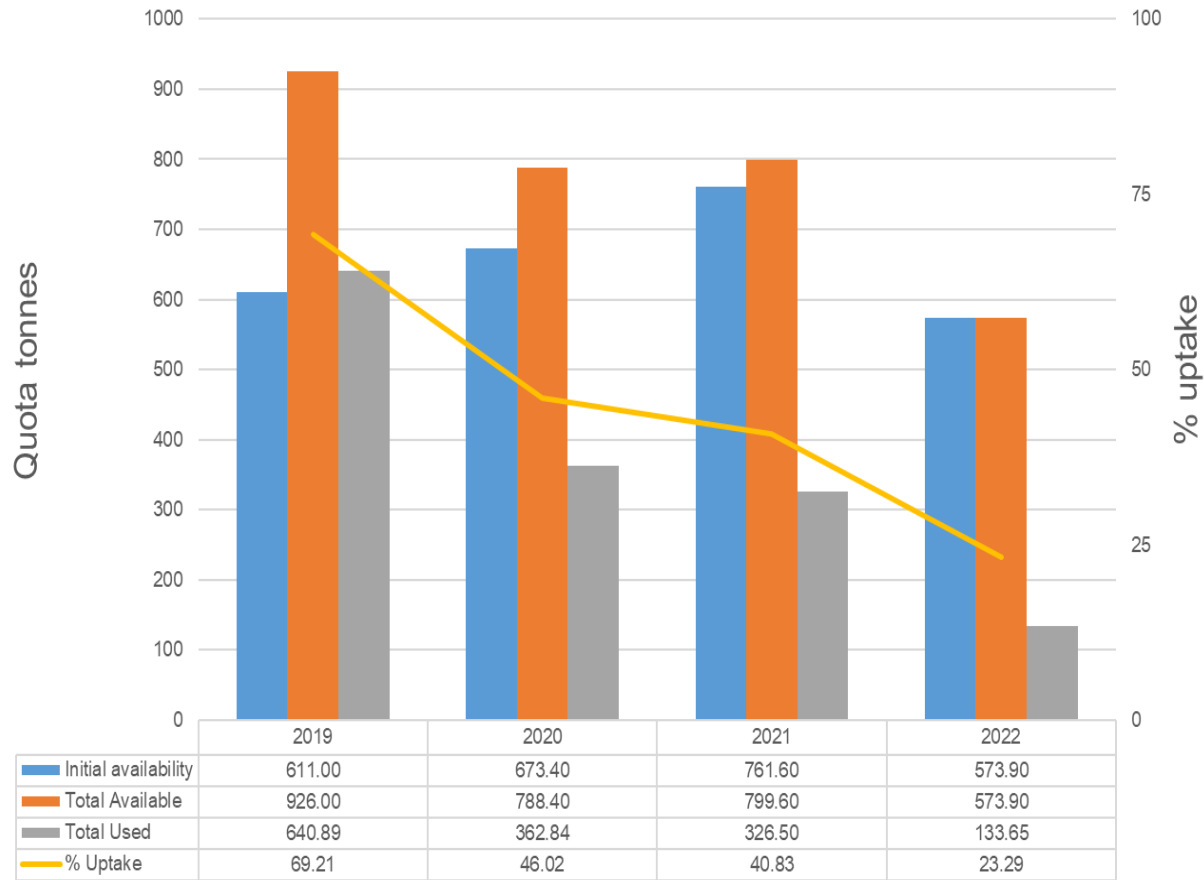


...ambitious for our seas and coasts

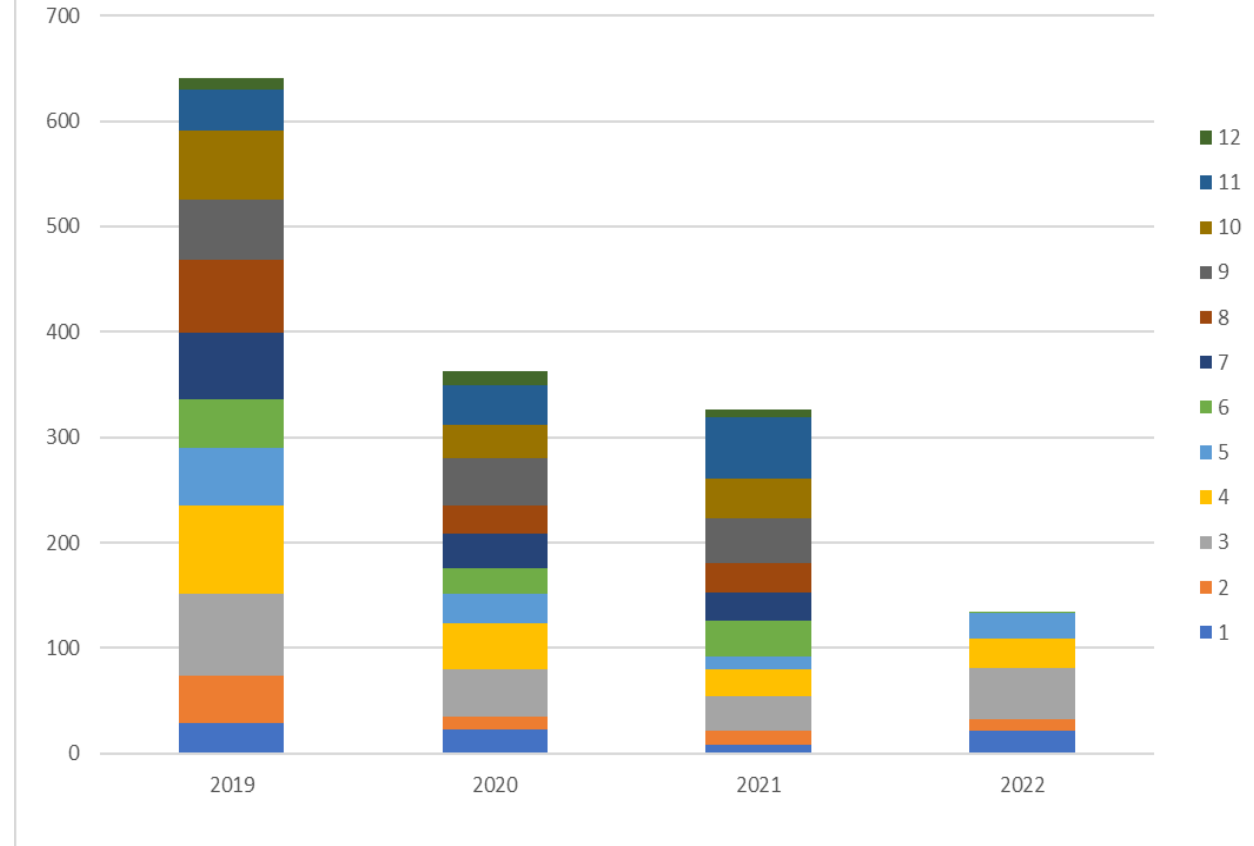
Allocation = 1750t  
Current uptake = 174.40t

# Plaice 7 d-e - Under 10m

### Plaice - Areas VIId and VIe - Under 10 - Available quota and total uptake



### PLE 7d-e - Monthly Uptake by Year

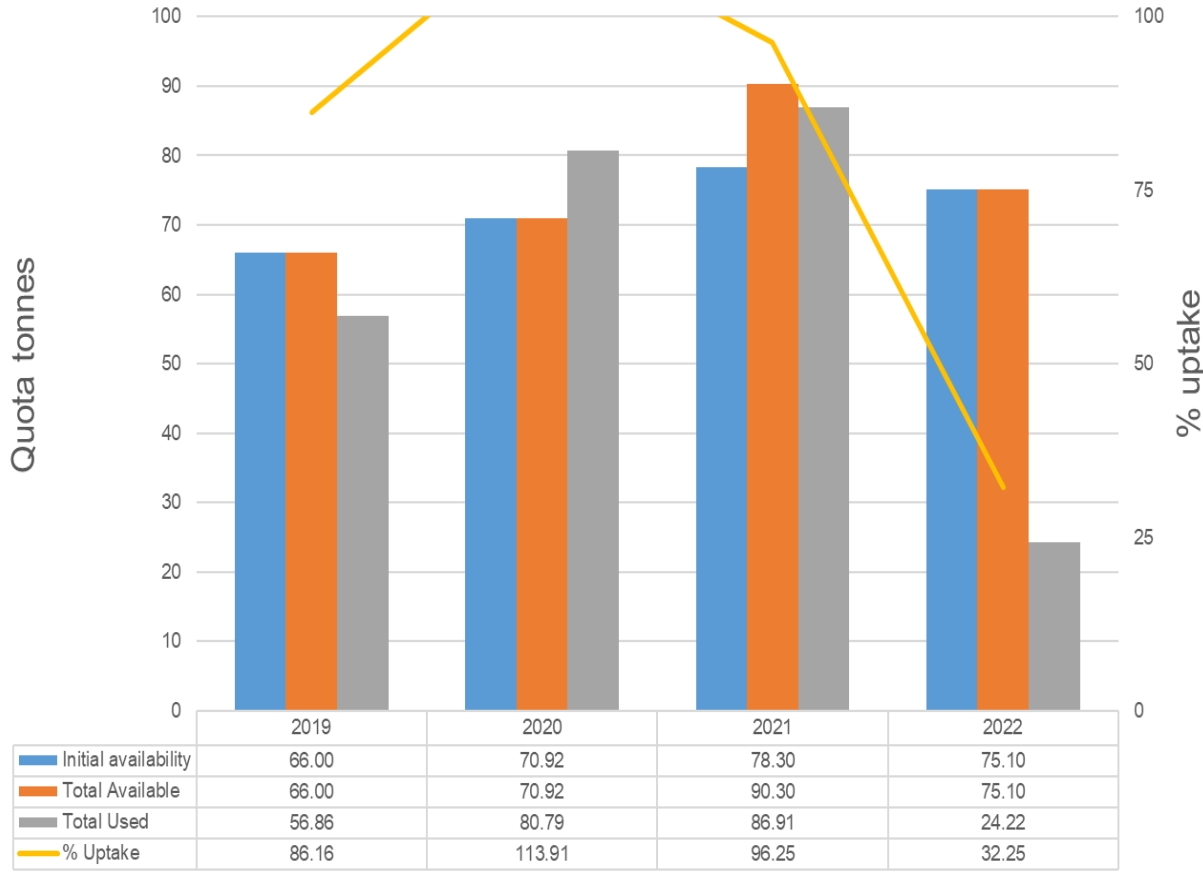


...ambitious for our seas and coasts

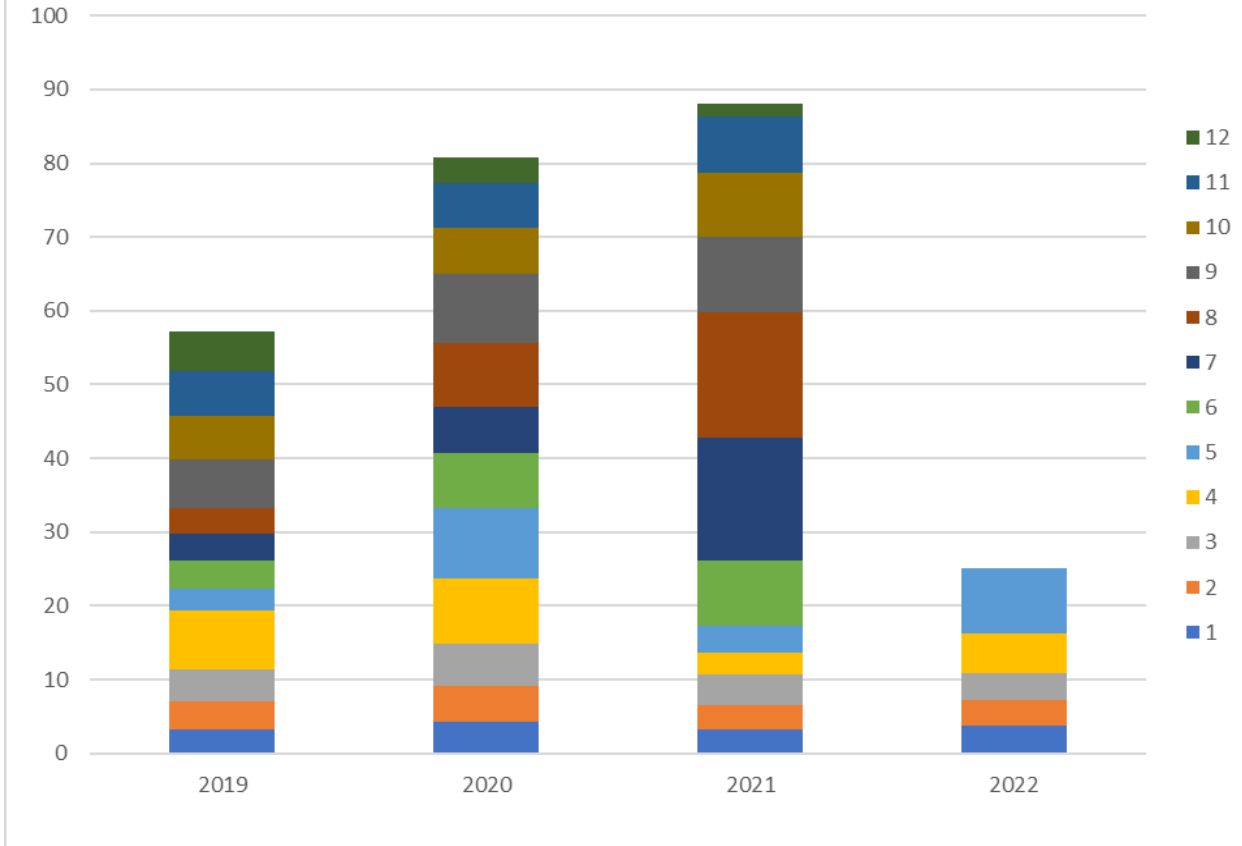
Allocation = 573.9t  
 Catch limit = 12t  
 Current uptake = 133.65t

# Plaice 7 d-e – Over 10m

**Plaice - Areas VIId and VIle - Over 10 - Available quota and total uptake**



PLE 7d-e - Monthly Uptake by Year

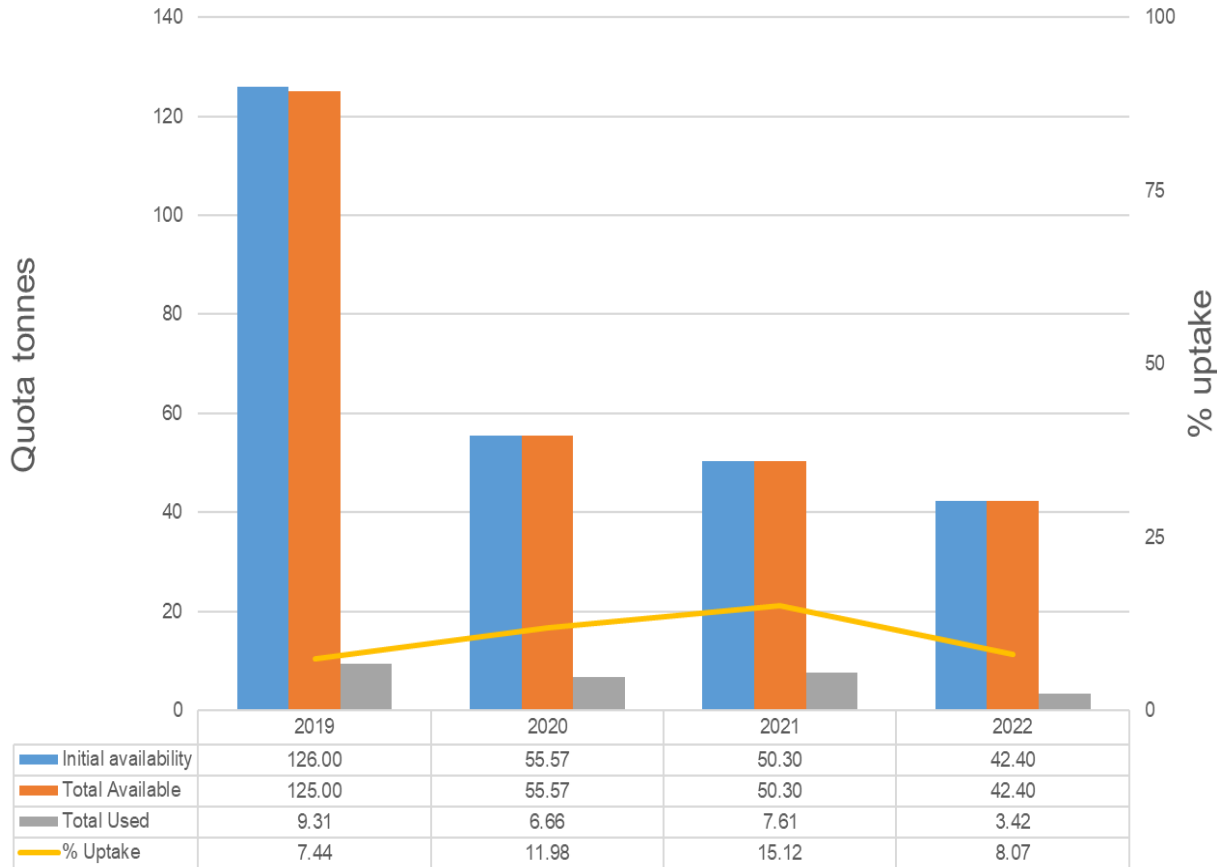


...ambitious for our seas and coasts

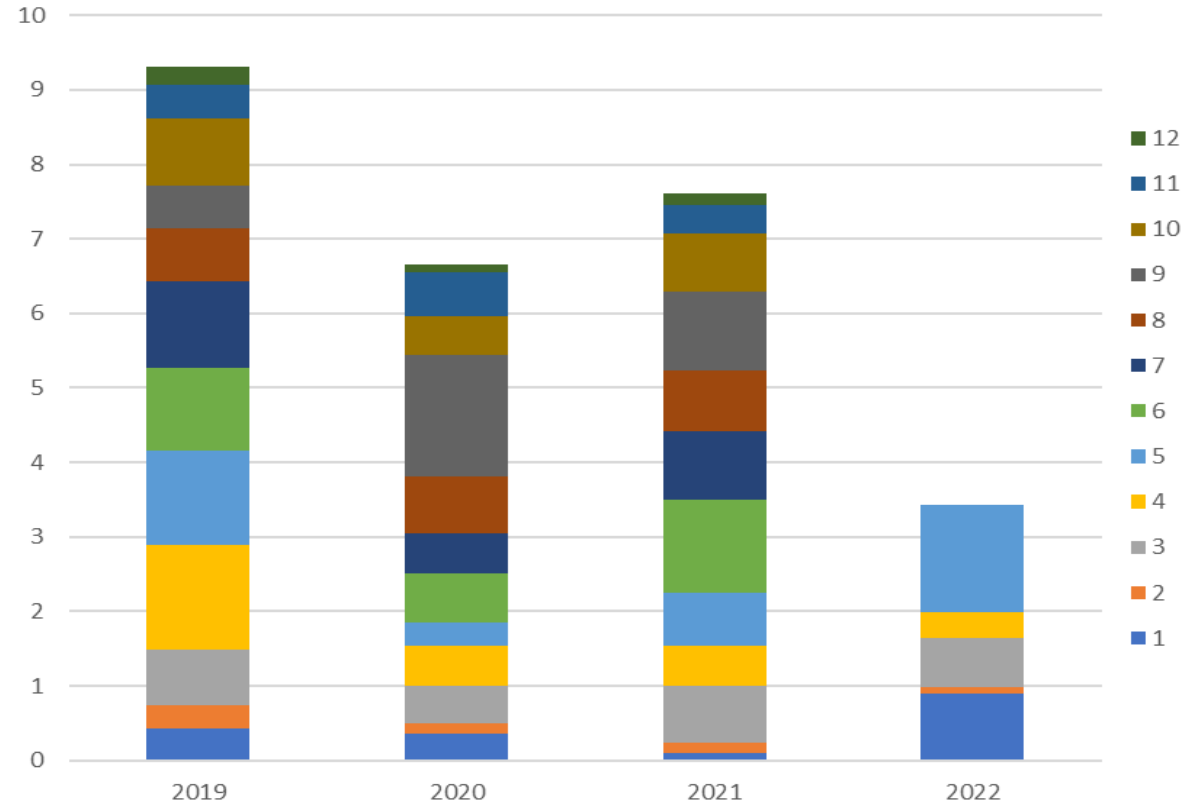
Allocation = 75.10t  
 Catch limit = 8t  
 Current uptake = 24.22t

# Plaice 7 f-g - Under 10m

Plaice - Areas VII f and VII g - Under 10 - Available quota and total uptake



PLE 7f-g - Monthly Uptake by Year

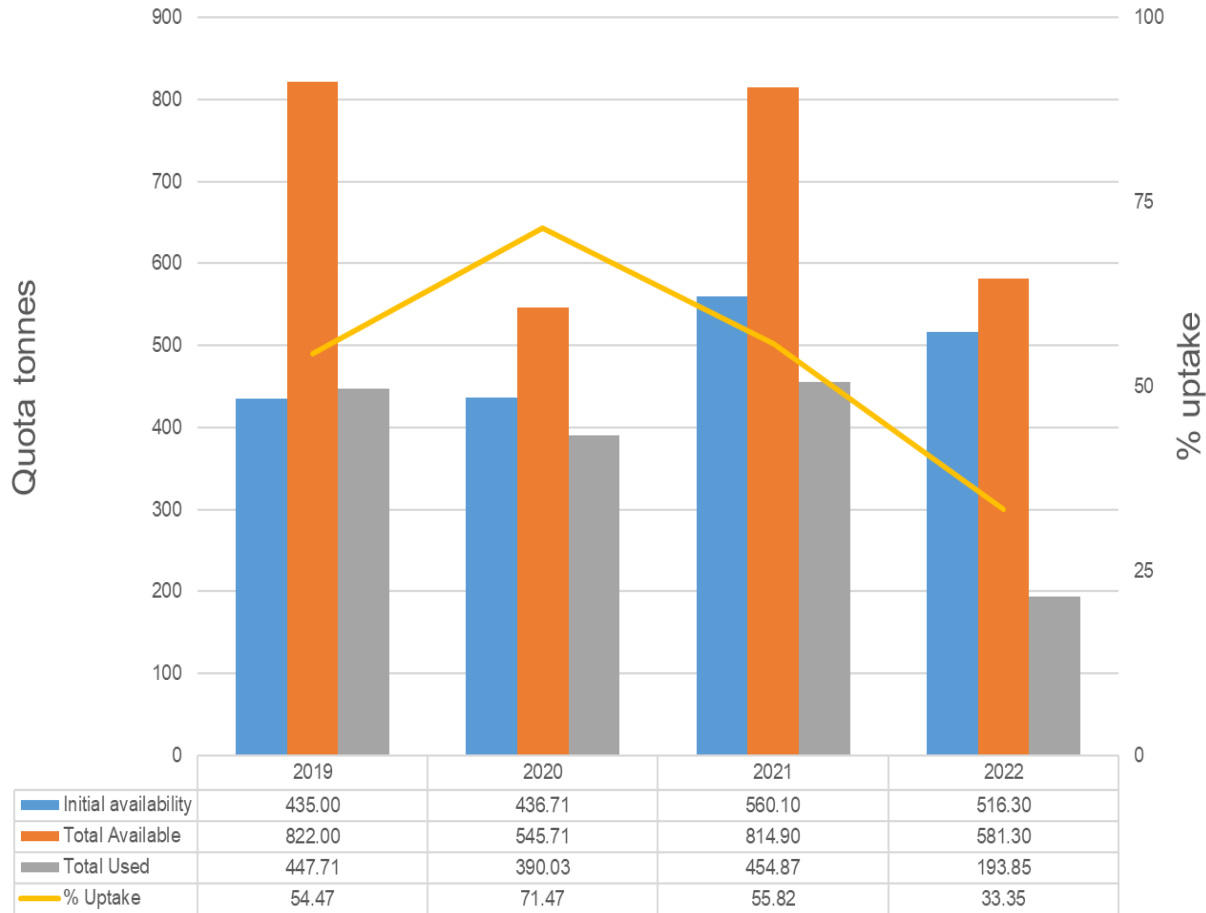


...ambitious for our seas and coasts

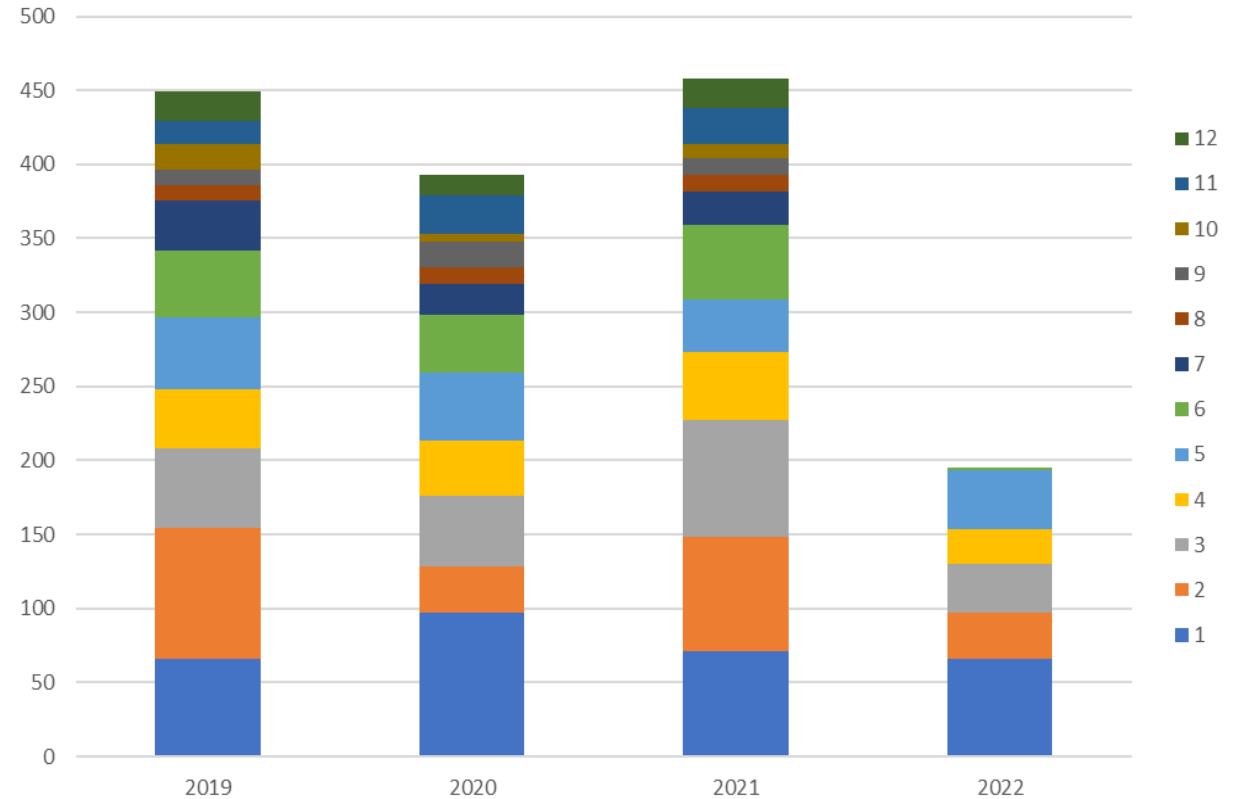
Allocation = 42.4t  
 Catch limit = 5t  
 Current uptake = 3.42t

# Pollack 7 - Under 10s

Pollock - Area VII - Under 10 - Available quota and total uptake



POL 7 - Monthly Uptake by Year

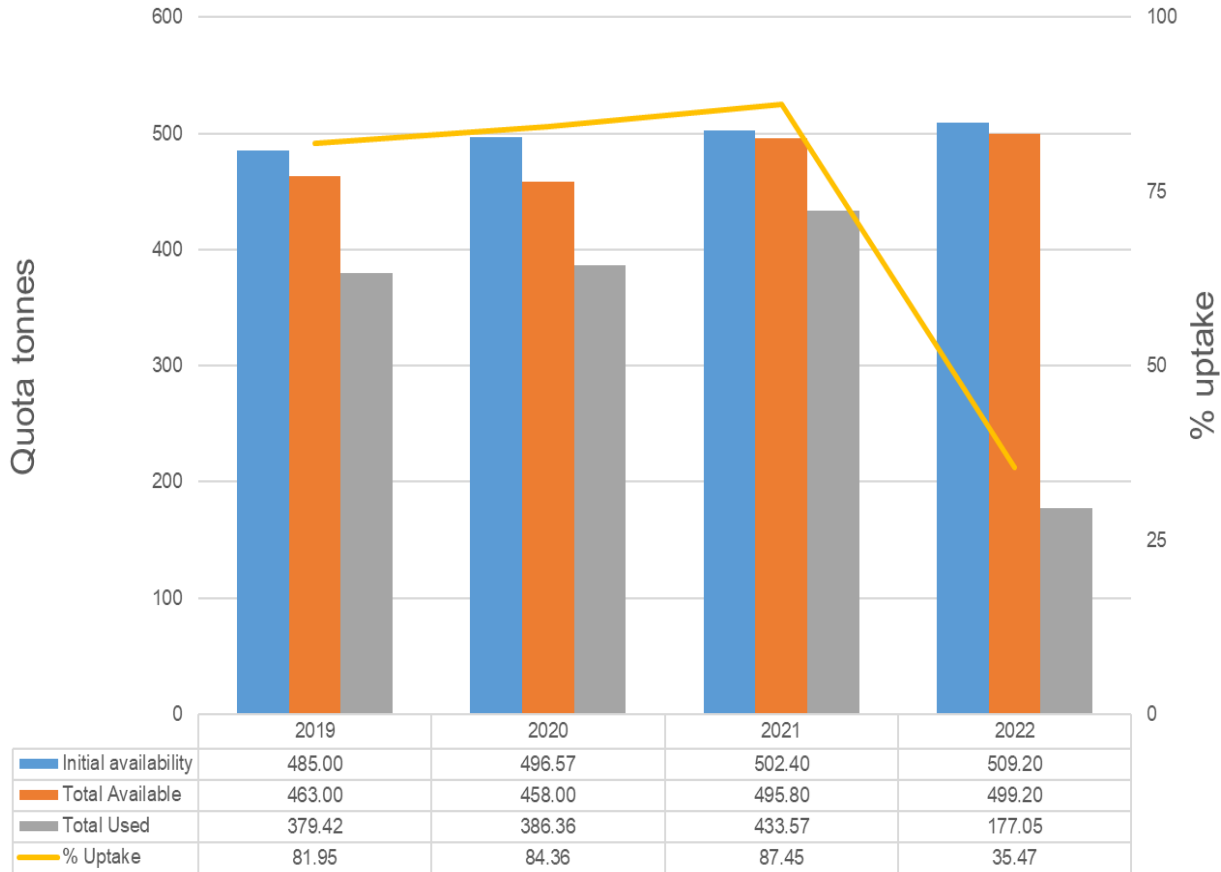


...ambitious for our seas and coasts

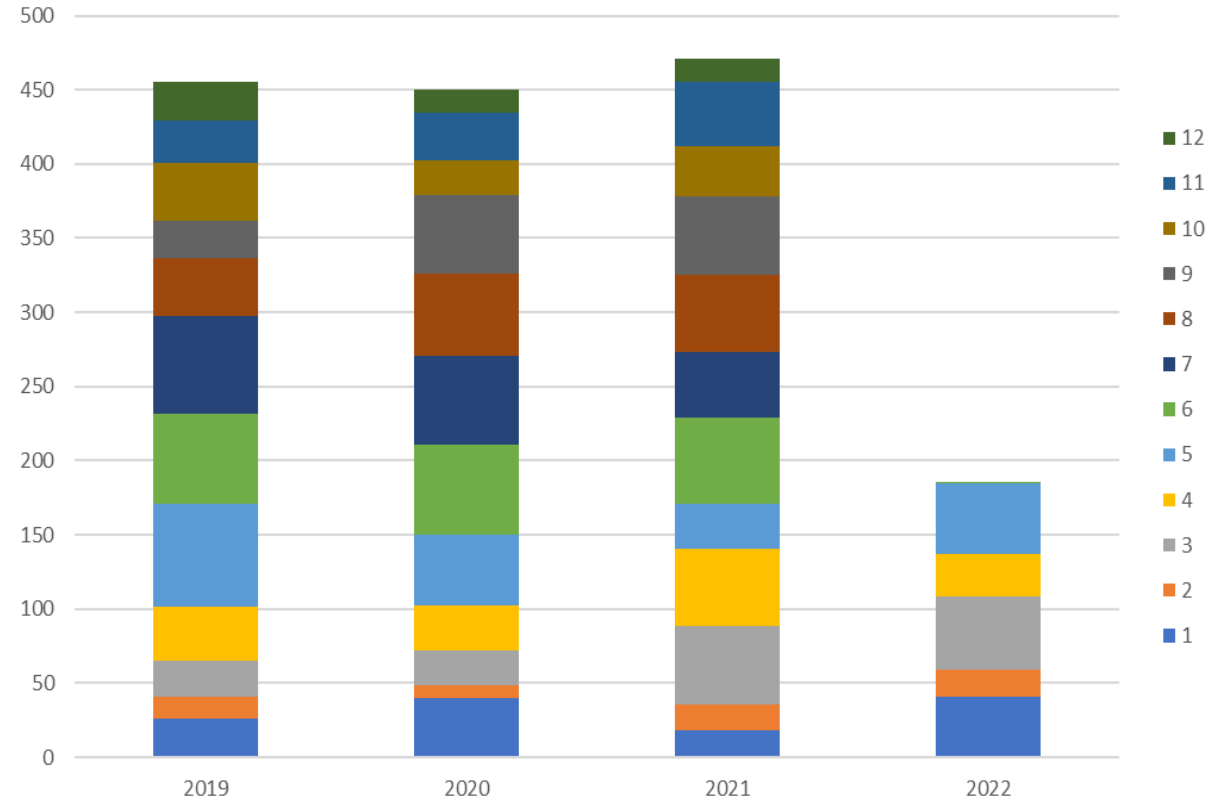
Allocation = 516.3t – Available 581.3t  
 Catch limit = 40t (Quarterly) – 10t per month from July  
 Current uptake = 193.85t

# Under-10m Skates and Rays Area 6/7 ex.d

Skates and rays - Areas VI and VII (excluding VIId) - Under 10 - Available quota and total uptake



SRX 6/7 xd - Monthly Uptake by Year



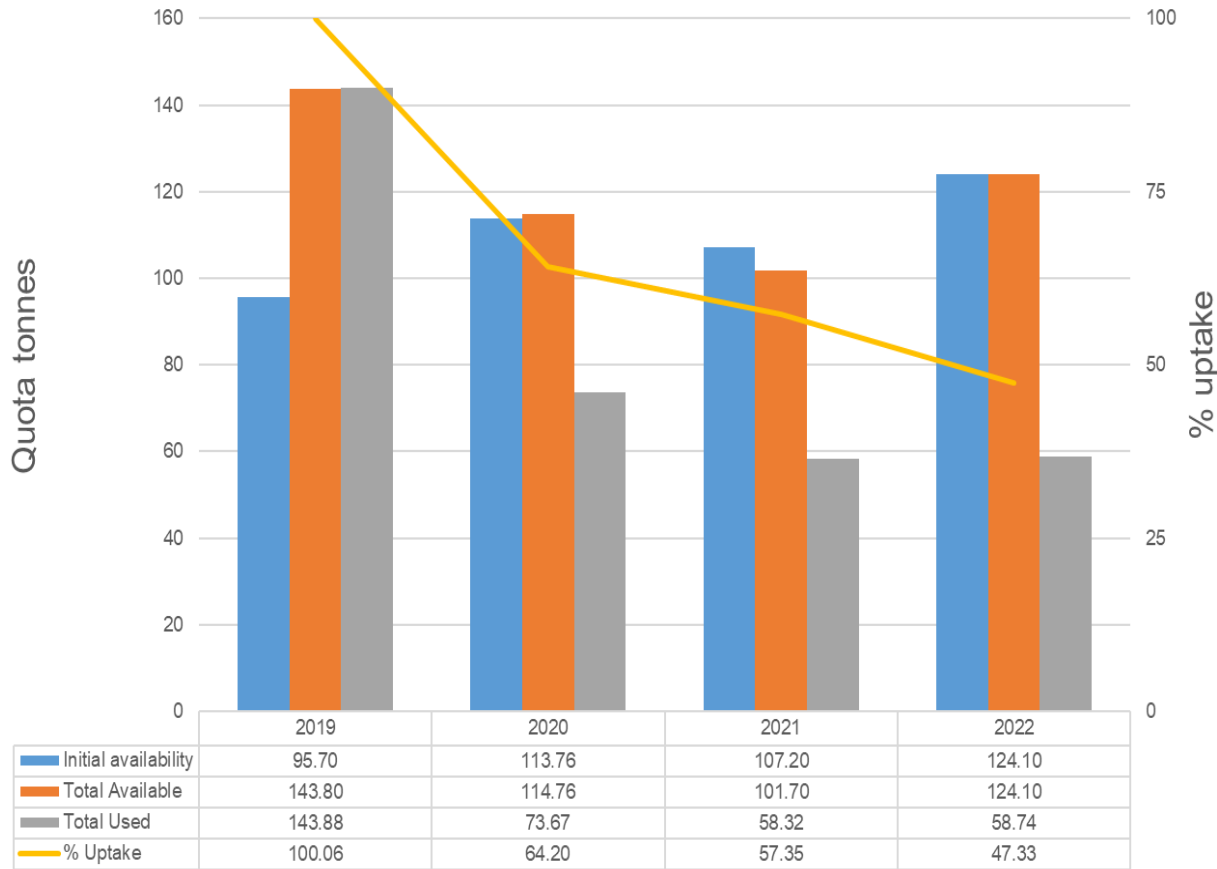
...ambitious for our seas and coasts

Allocation = 509.2t – Available = 499.2t  
 Catch limit = 8t  
 Current uptake = 177.05t

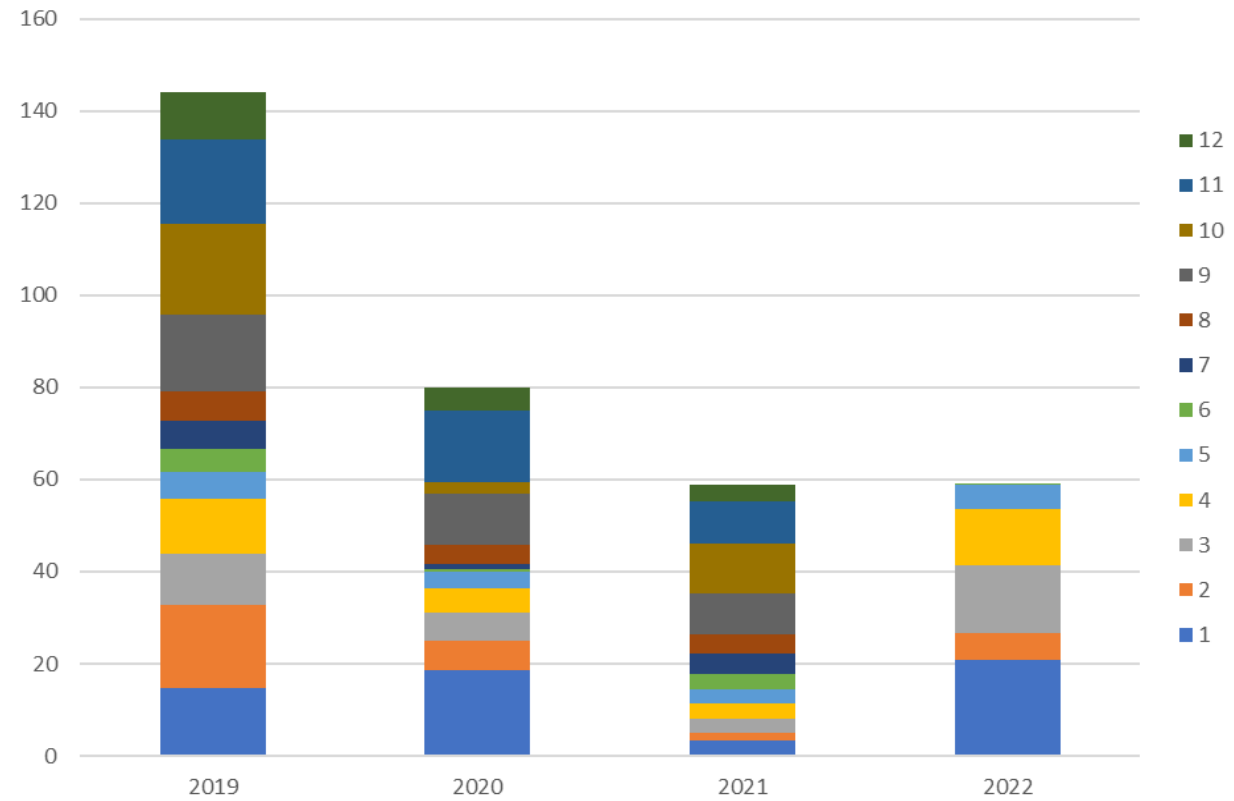


# Over-10m Skates and Rays Area 6/7 ex.d

Skates and rays - Areas VI and VII (excluding VIId) - Over 10 - Available quota and total uptake



SRX 6/7 xd - Monthly Uptake by Year



...ambitious for our seas and coasts

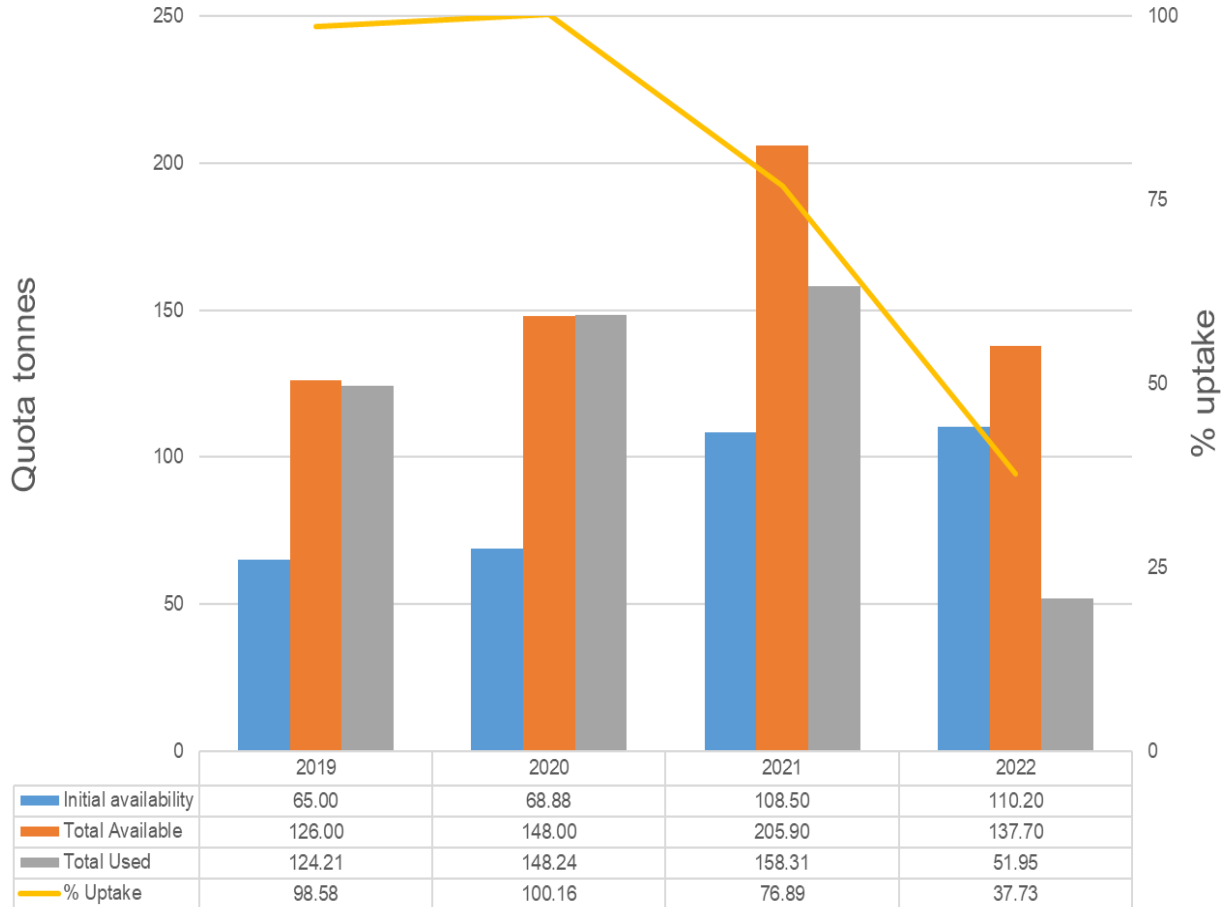
Allocation = 124.10t

Catch limit = 7t

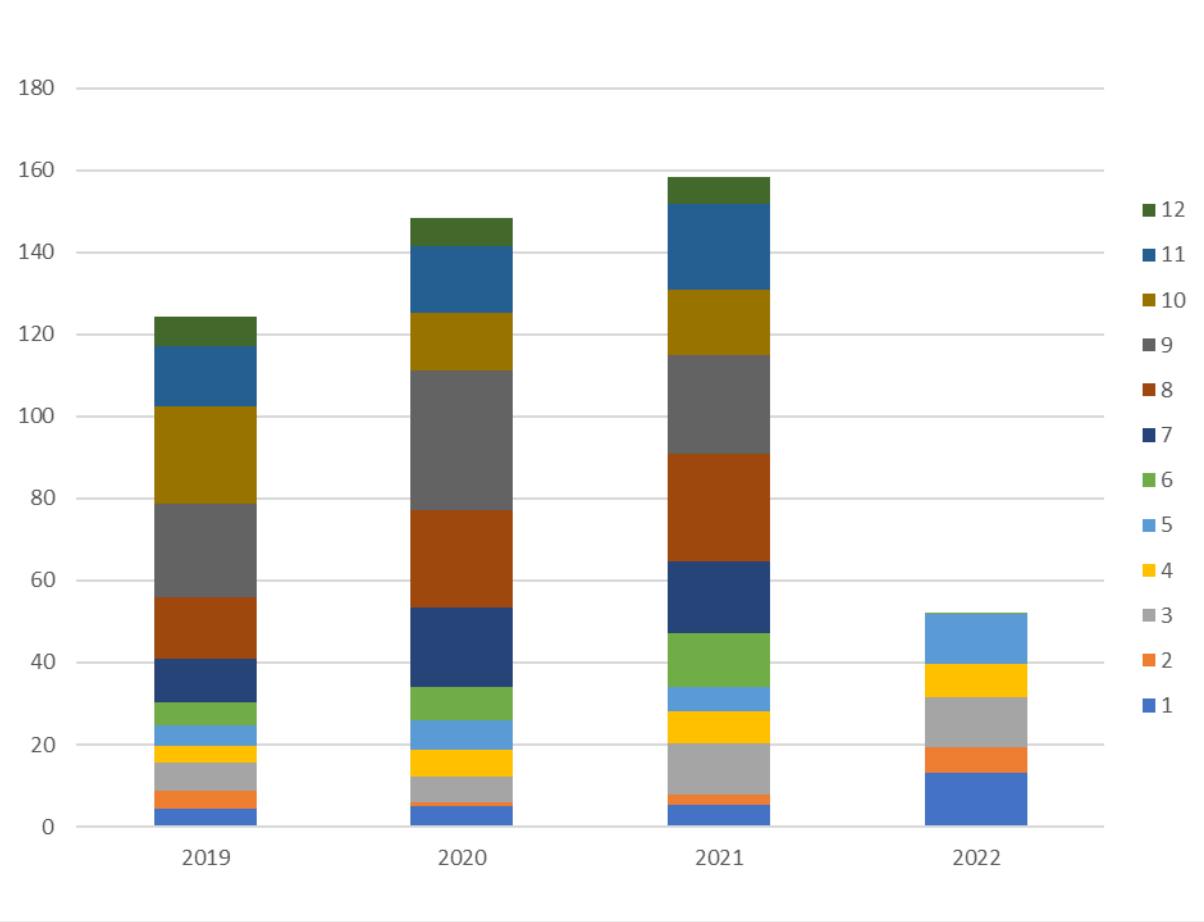
Current uptake = 58.74t

# Under-10m Sole 7e

Sole - Area VIIe - Under 10 - Available quota and total uptake



SOL 7e - Monthly Uptake by Year



...ambitious for our seas and coasts

Allocation = 110.2t – Available – 137.7t  
 Catch limit = 2.8t  
 Current uptake = 51.95t

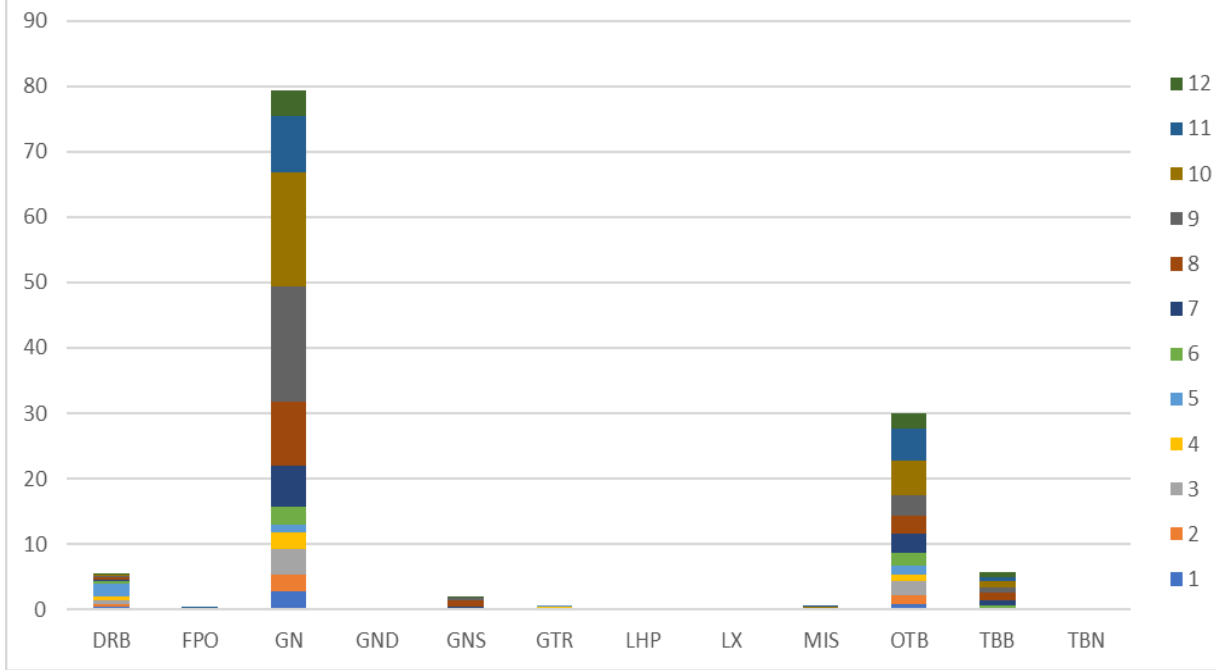
## Gear Code – Key

GEAR CODE	Full Name
DRB	Boat dredges
FPO	Pots
GN	Gillnets
GND	Driftnets
GNS	Set gillnets (anchored)
GTR	Trammel nets
LHP	Handlines and pole-lines (hand-operated)
LL	Longlines (not specified)
LTL	Trolling lines
LX	Hooks and lines
MIS	Miscellaneous gear
OTB	Otter trawls - bottom
OTM	Otter trawls - midwater
OTT	Otter twin trawls
TBB	Beam trawls
TBN	Nephrops trawls

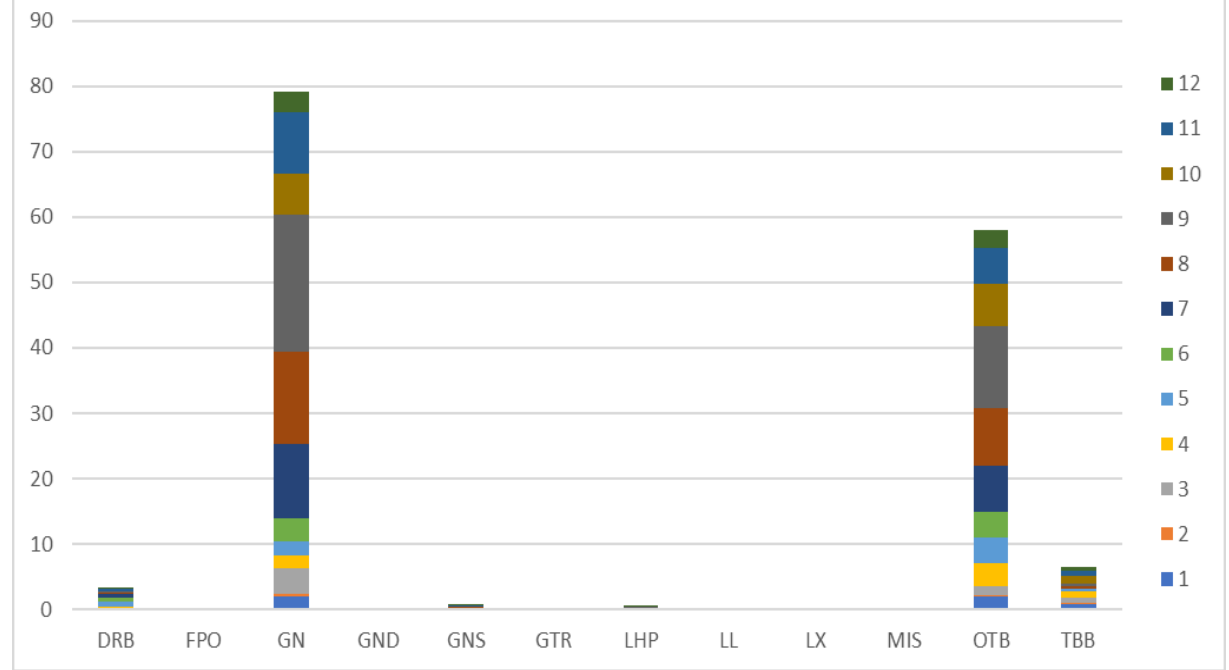
...ambitious for our seas and coasts

# Gear Break down - Sole 7e – U10m – 2019 & 2020

Sole 7e - U10m - 2019 Monthly Uptake by Gear Type

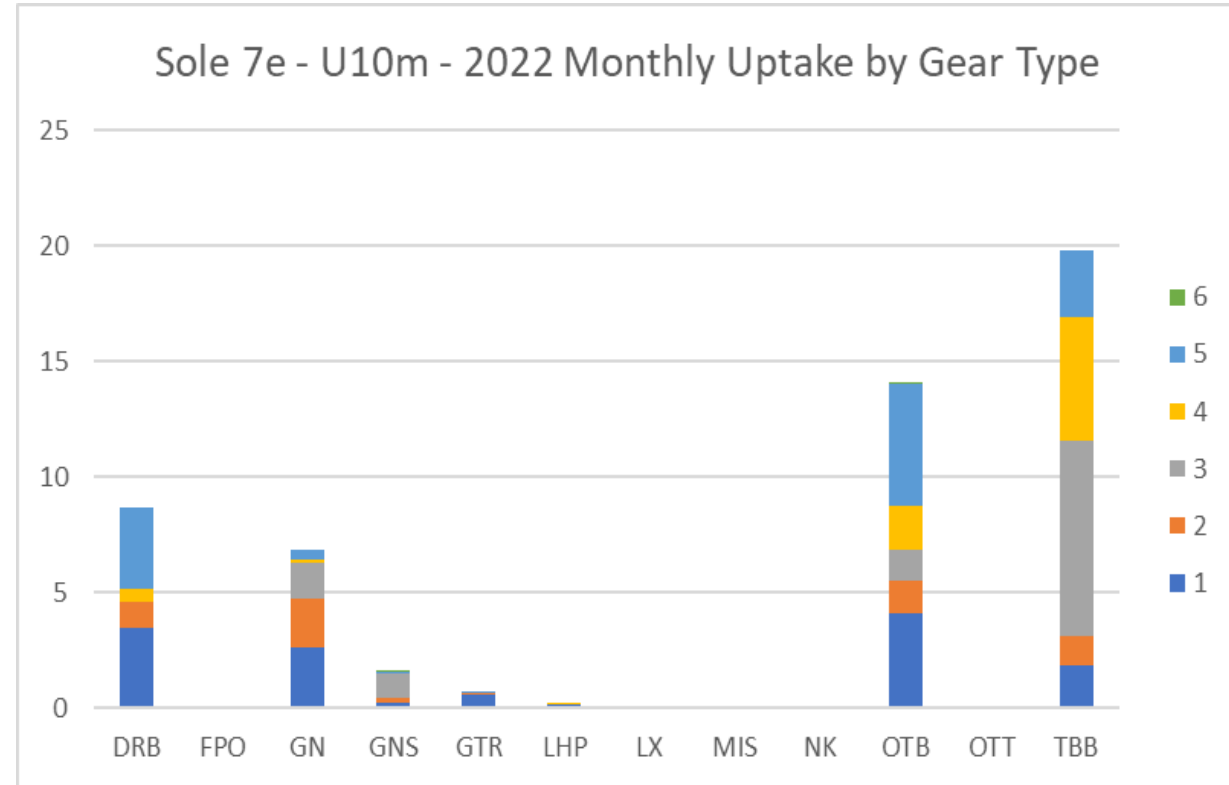
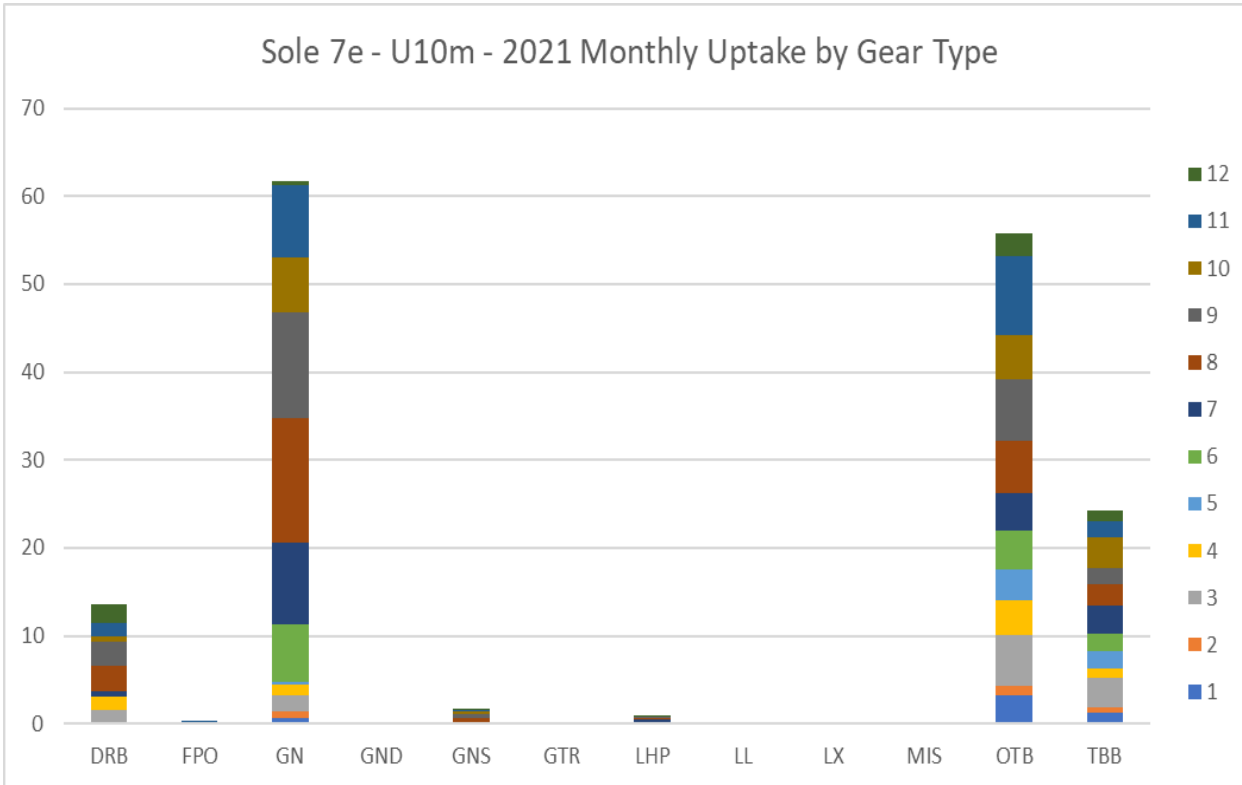


Sole 7e - U10m - 2020 Monthly Uptake by Gear Type



...ambitious for our seas and coasts

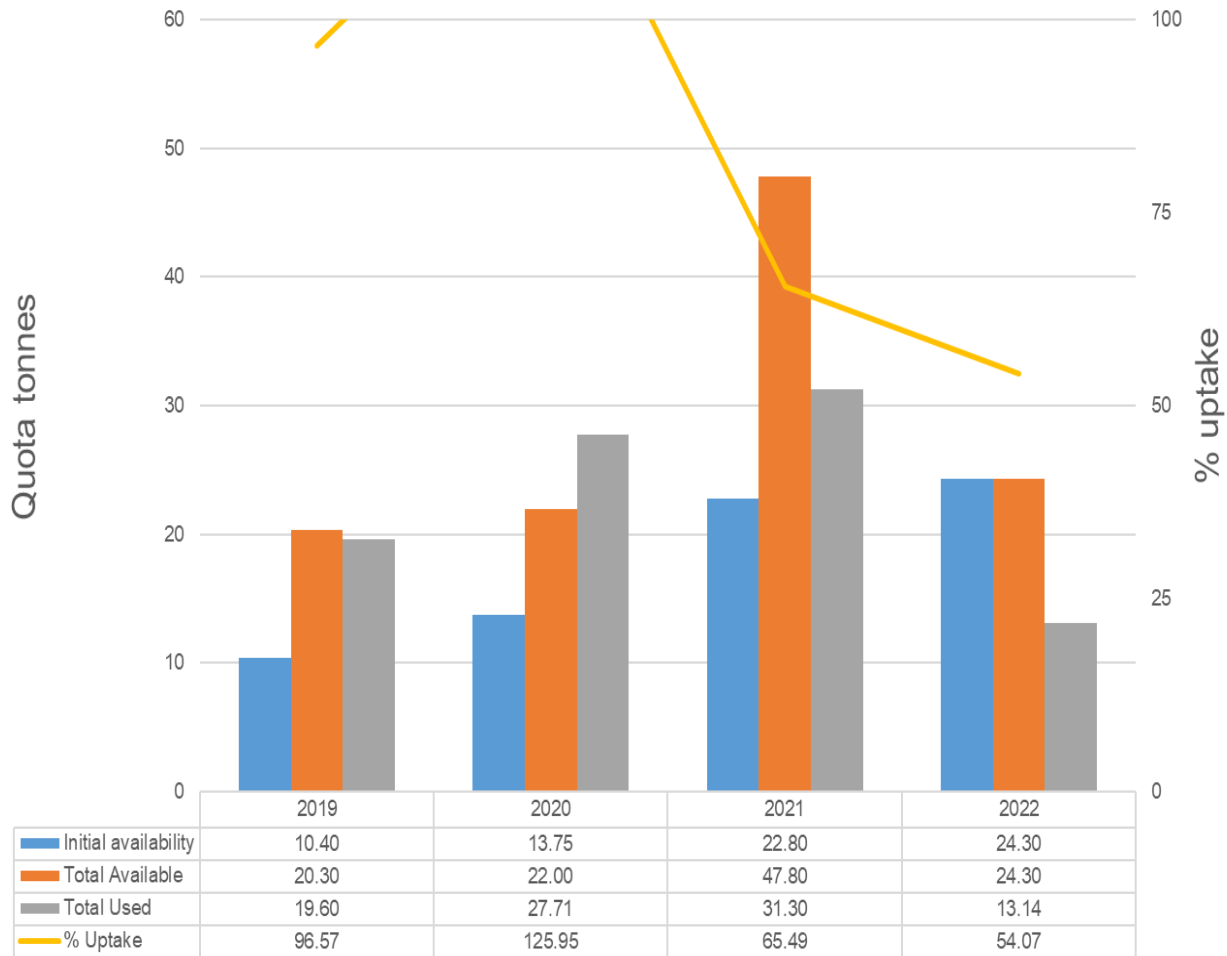
# Gear Break down - Sole 7e – U10m – 2021 & 2022



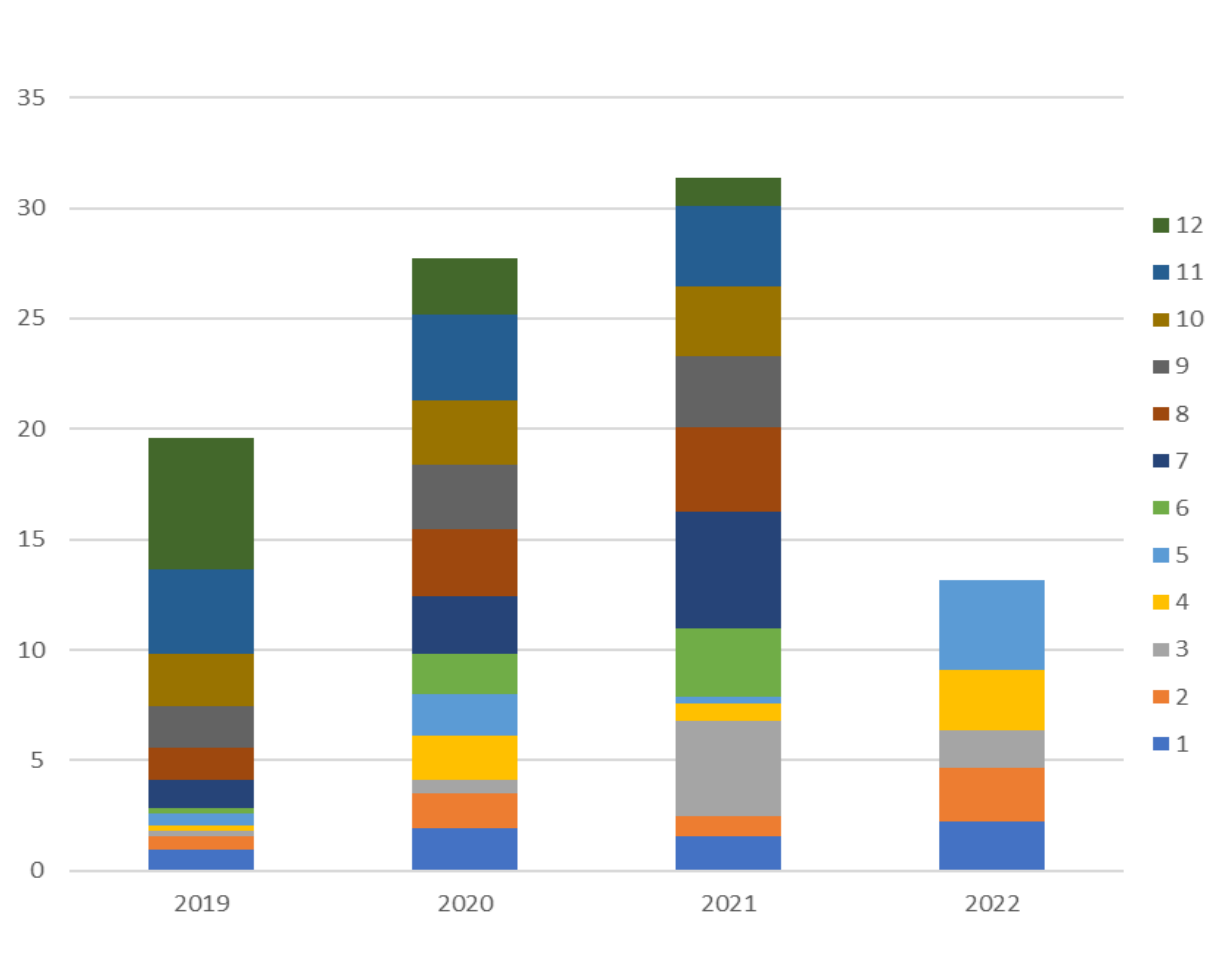
...ambitious for our seas and coasts

# Over-10m Sole 7e

Sole - Area VIIe - Over 10 - Available quota and total uptake



SOL 7e - Monthly Uptake by Year

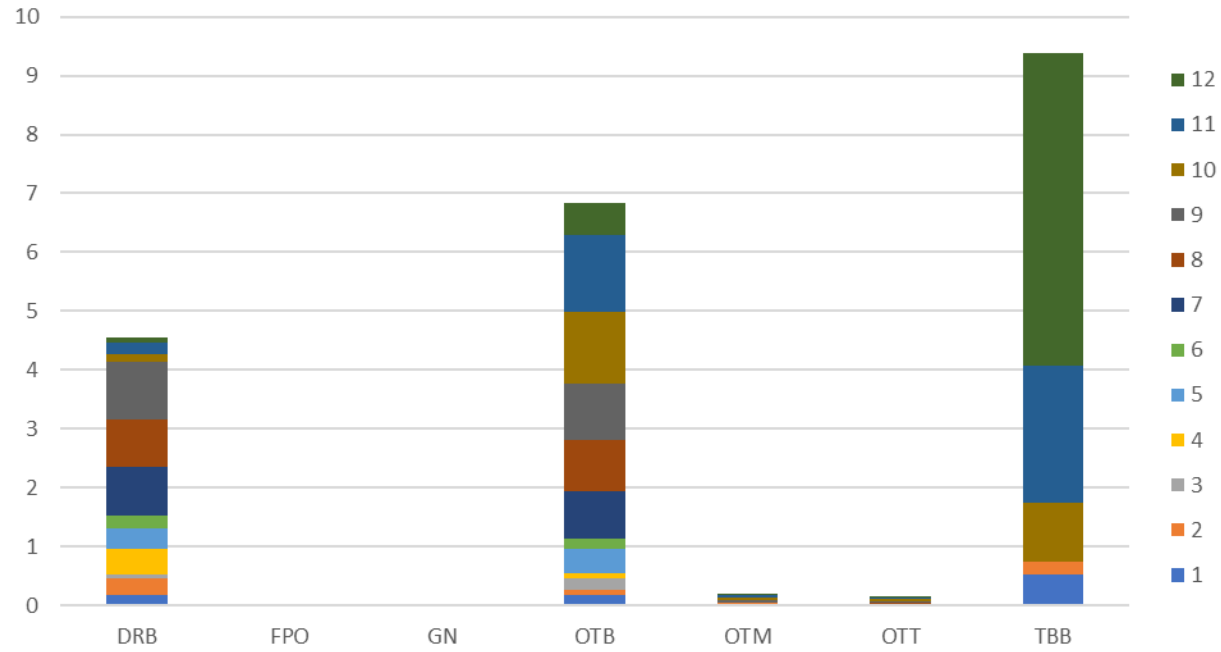


...ambitious for our seas and coasts

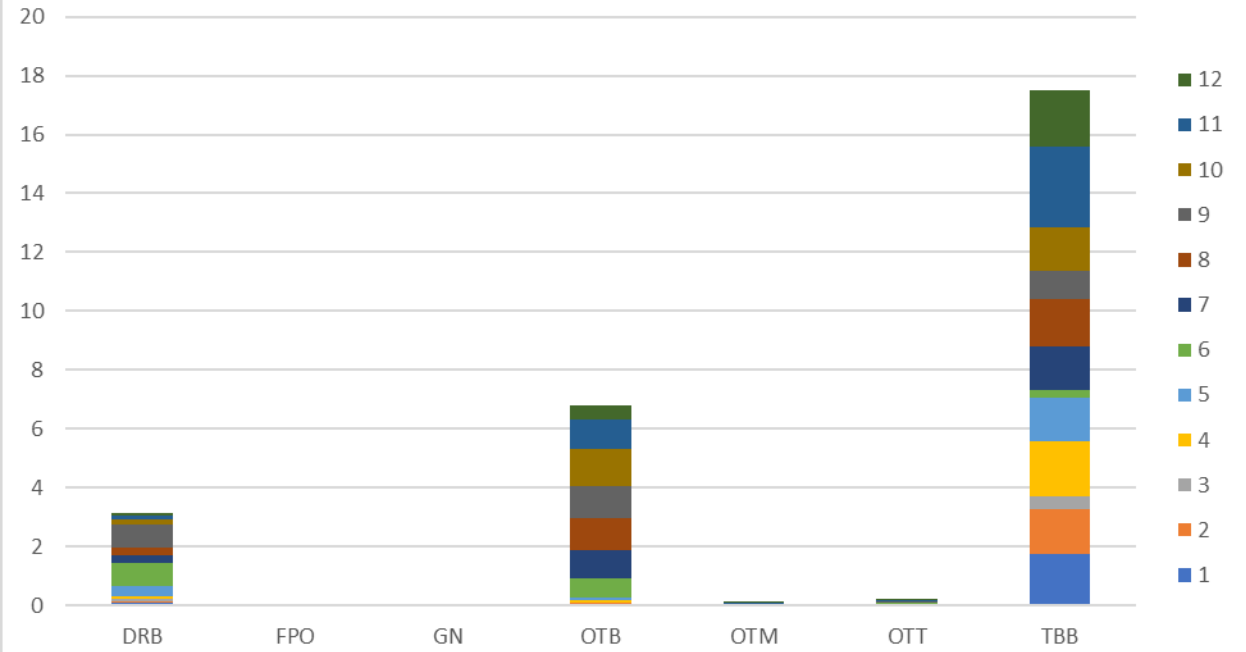
Allocation = 24.3t  
 Catch limit = 1.5t  
 Current uptake = 13.14t

# Gear Break down -Sole 7e – O10m – 2019 & 2020

Sole 7e - O10m - 2019 Monthly Uptake by Gear Type



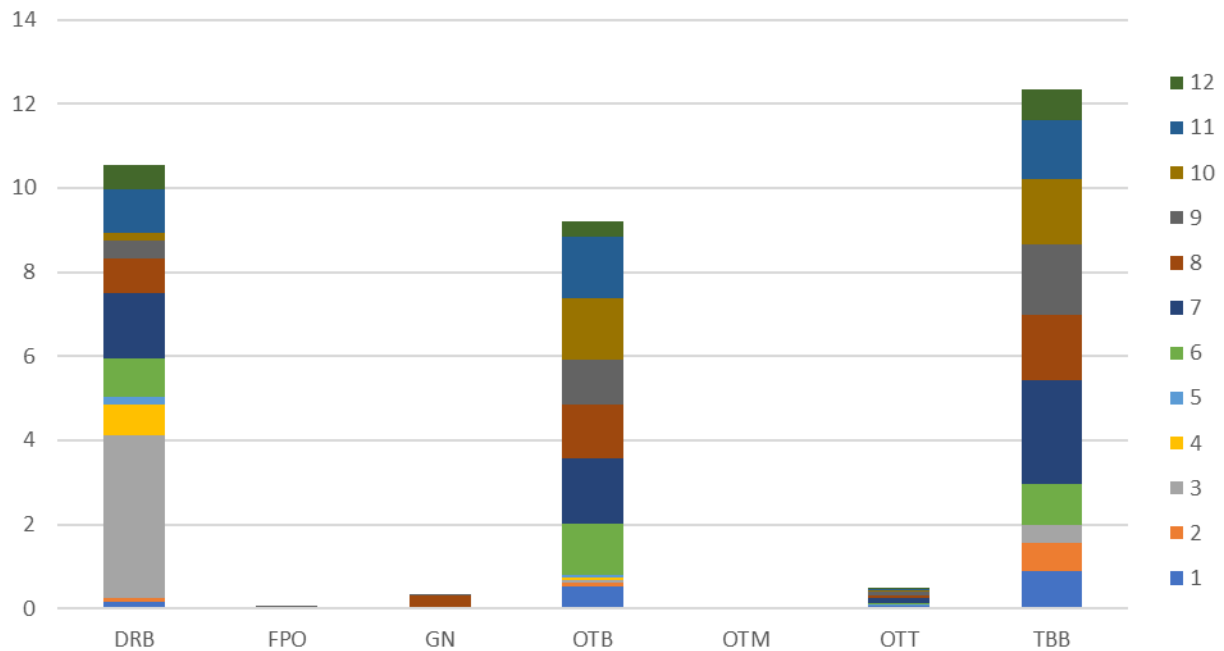
Sole 7e - O10m - 2020 Monthly Uptake by Gear Type



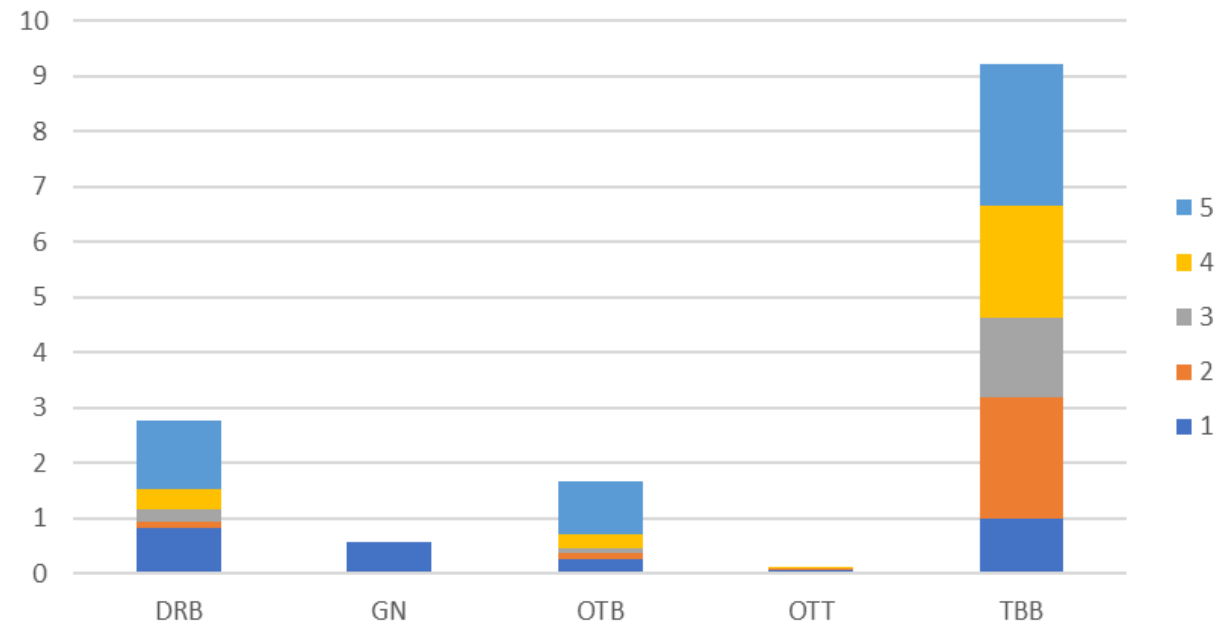
...ambitious for our seas and coasts

# Gear Break down -Sole 7e – O10m – 2021 & 2022

Sole 7e - O10m - 2021 Monthly Uptake by Gear Type



Sole 7e - O10m - 2022 Monthly Uptake by Gear Type

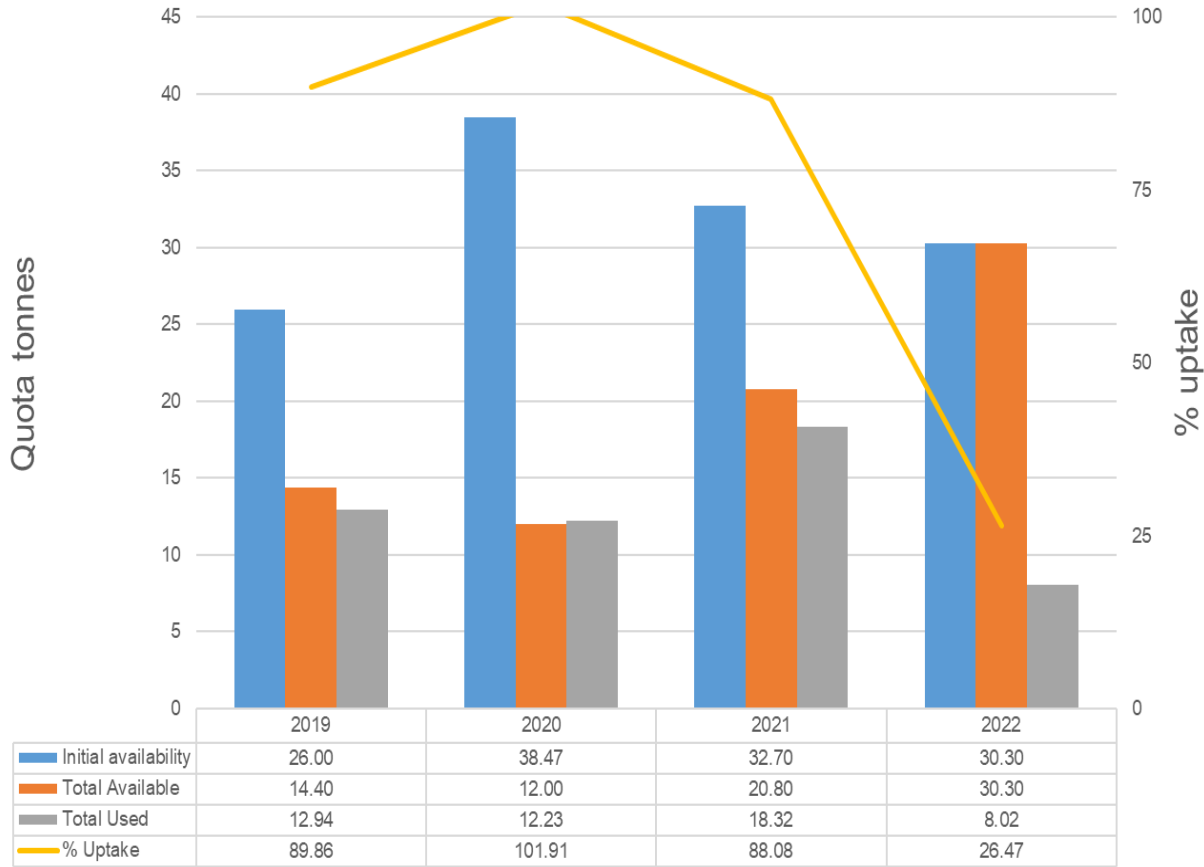


...ambitious for our seas and coasts

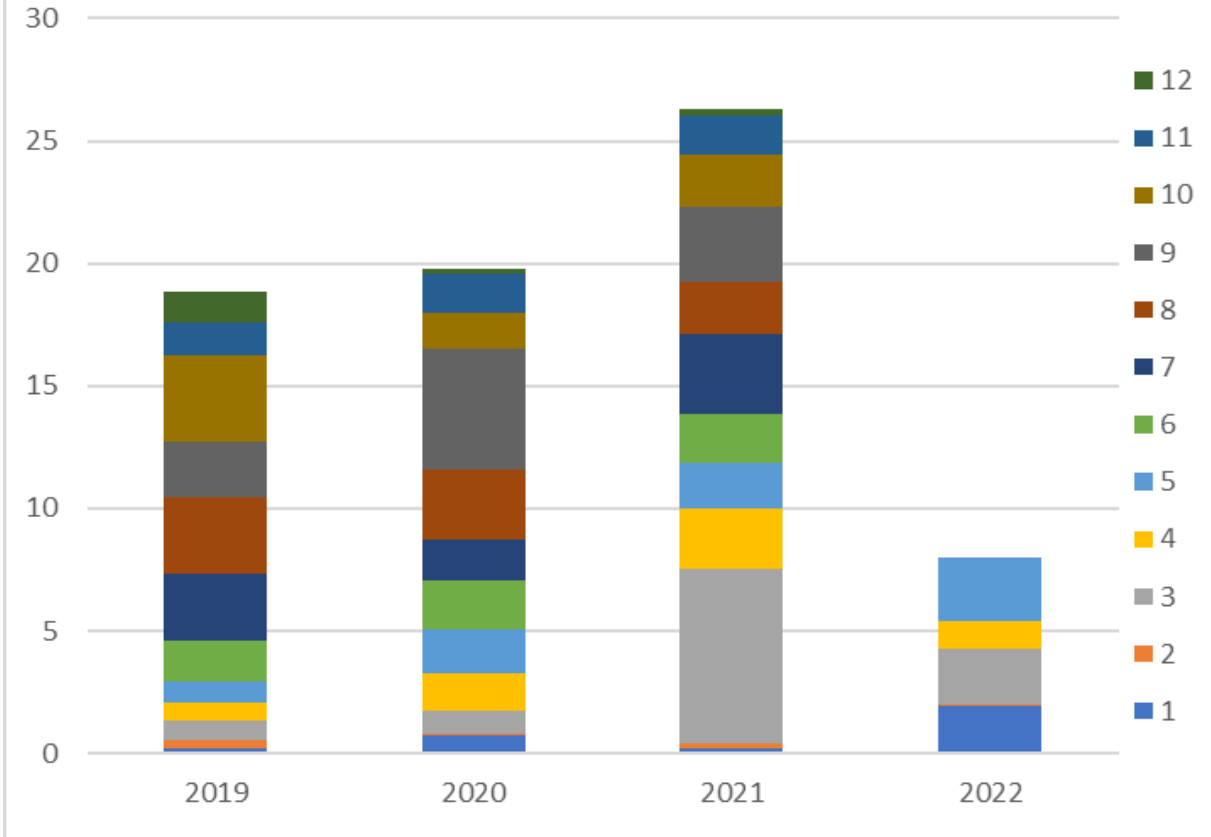


# Under-10m Sole 7 f-g

Sole - Areas VII f and VII g - Under 10 - Available quota and total uptake



SOL 7f-g - Monthly Uptake by Year

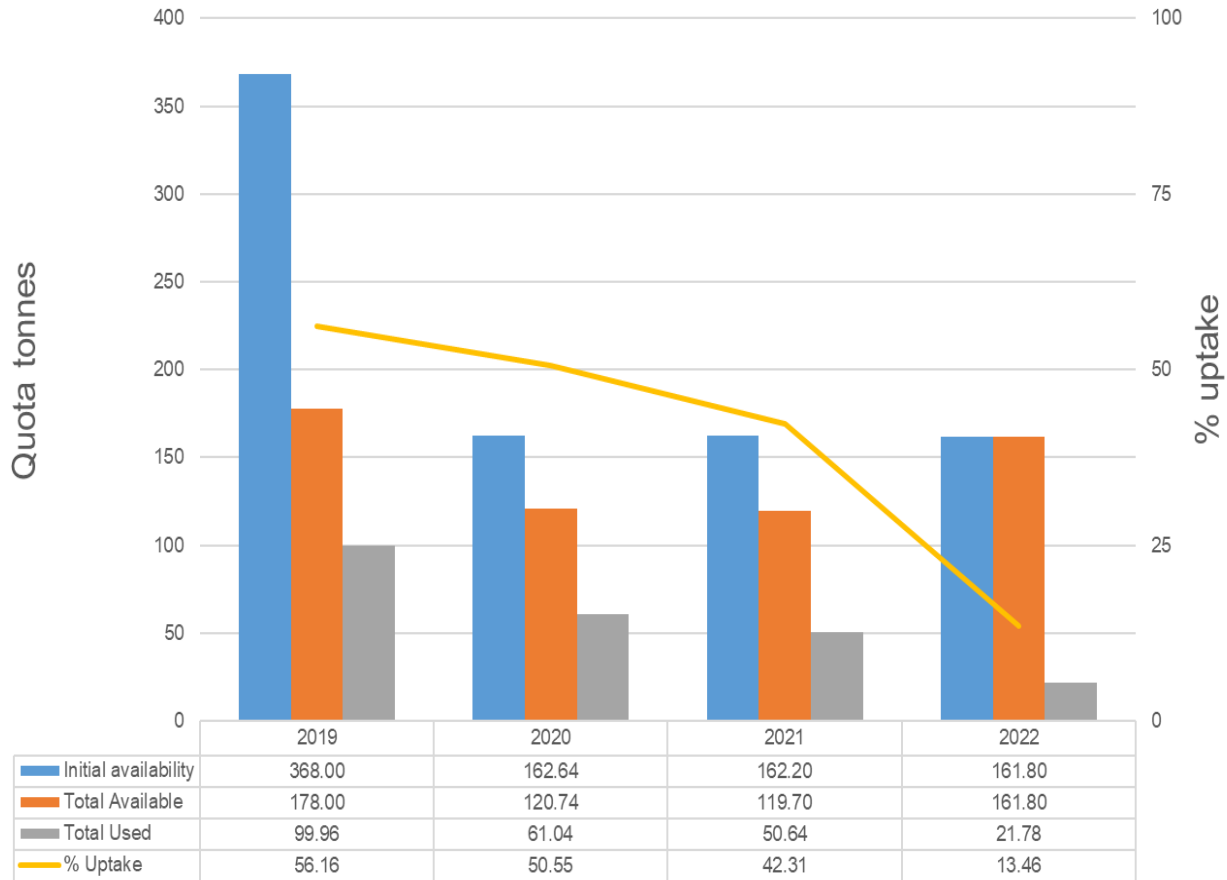


...ambitious for our seas and coasts

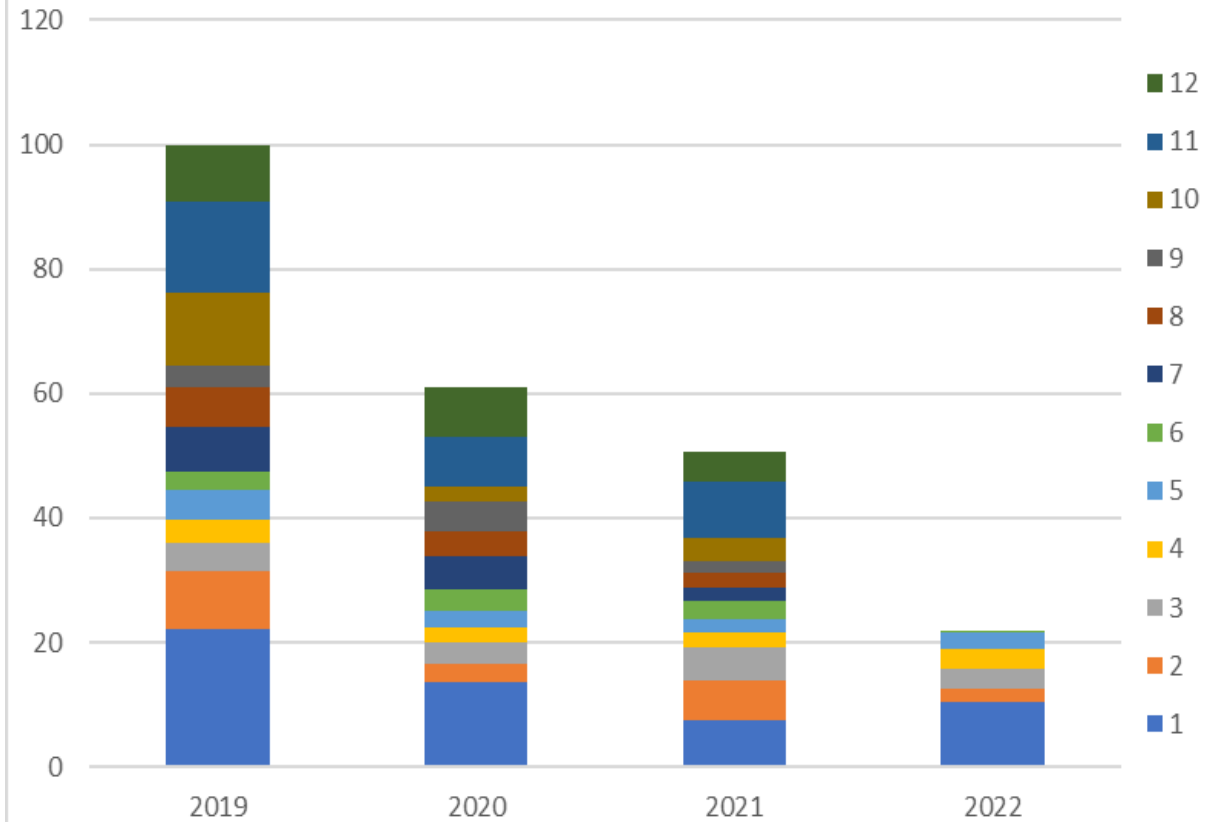
Allocation = 30.3t  
 Catch limit = 2.5t  
 Current uptake = 8.02t

# Under-10m Whiting 7 b-k

### Whiting - Areas VIIb-k - Under 10 - Available quota and total uptake



### WHG 7b-k - Monthly Uptake by Year

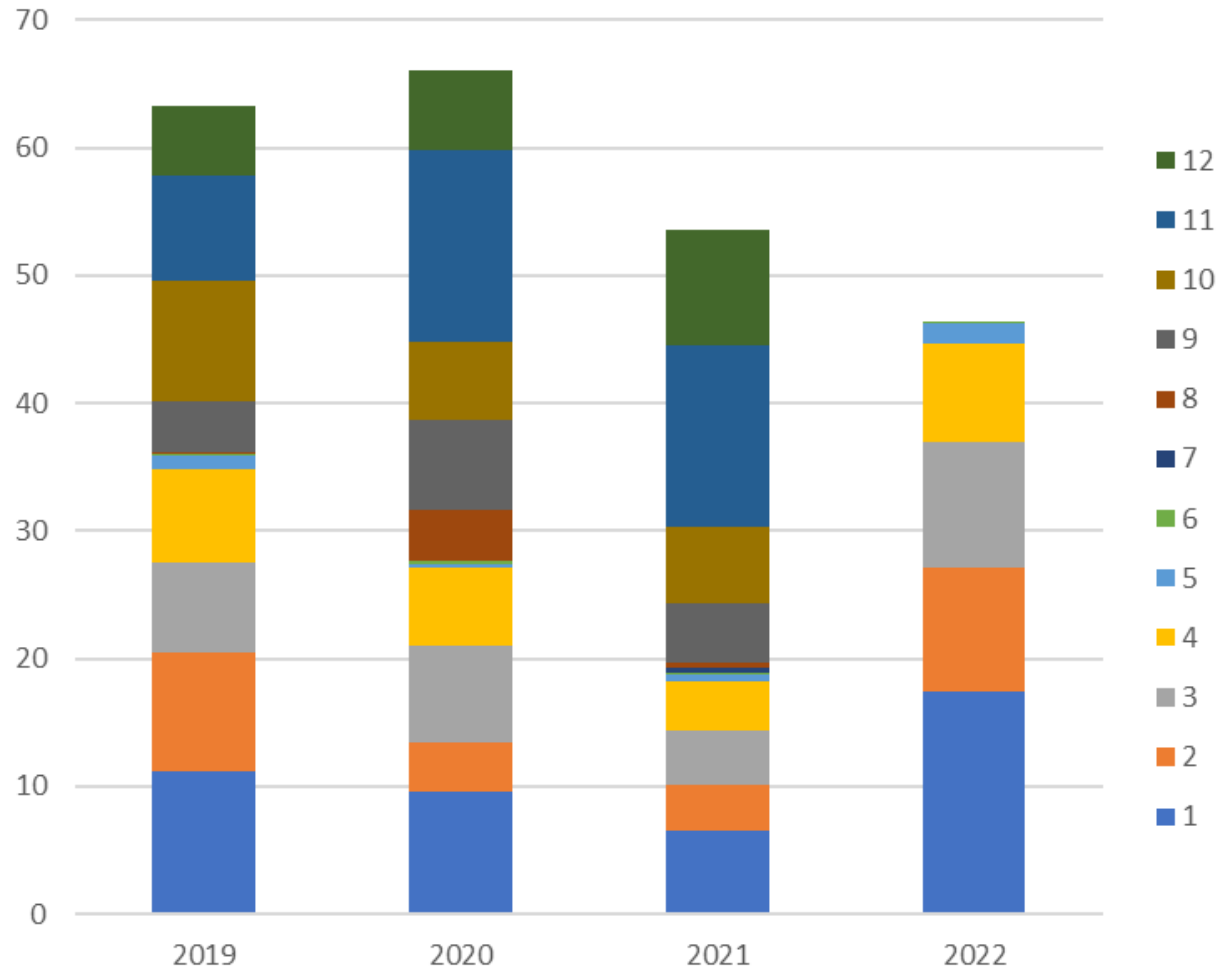


...ambitious for our seas and coasts

Allocation = 161.8t  
 Catch limit = 3t  
 Current uptake = 21.78t

# Undulate Ray 7 d-e

RJU 7d-e

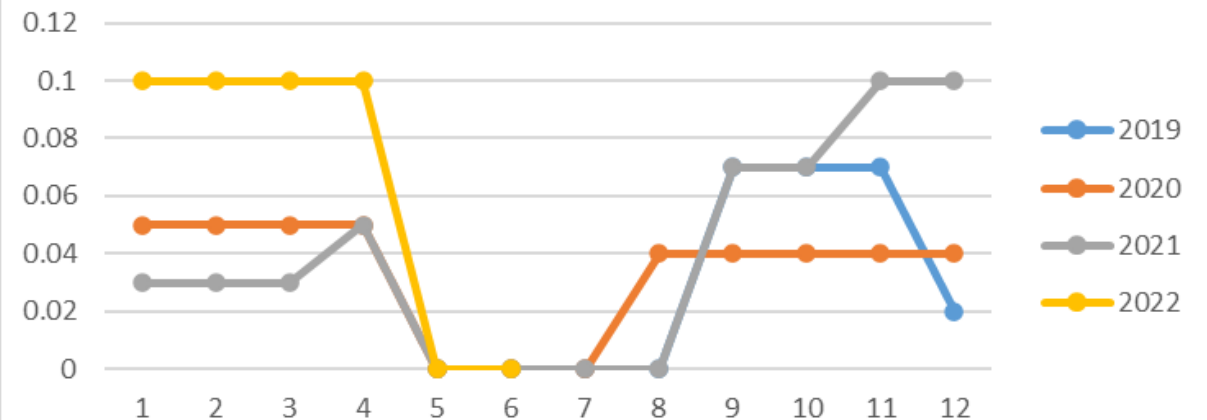


UK allocation – 75t  
 Per trip allowance – **CLOSED**  
 Current uptake – 46.2t (61.6%)

Proposed catch limit for 1<sup>st</sup> September = ??kg per trip

**Reminder**  
**CURRENTLY CLOSED**  
**1<sup>st</sup> May 2022 – 31<sup>st</sup> August 2022**

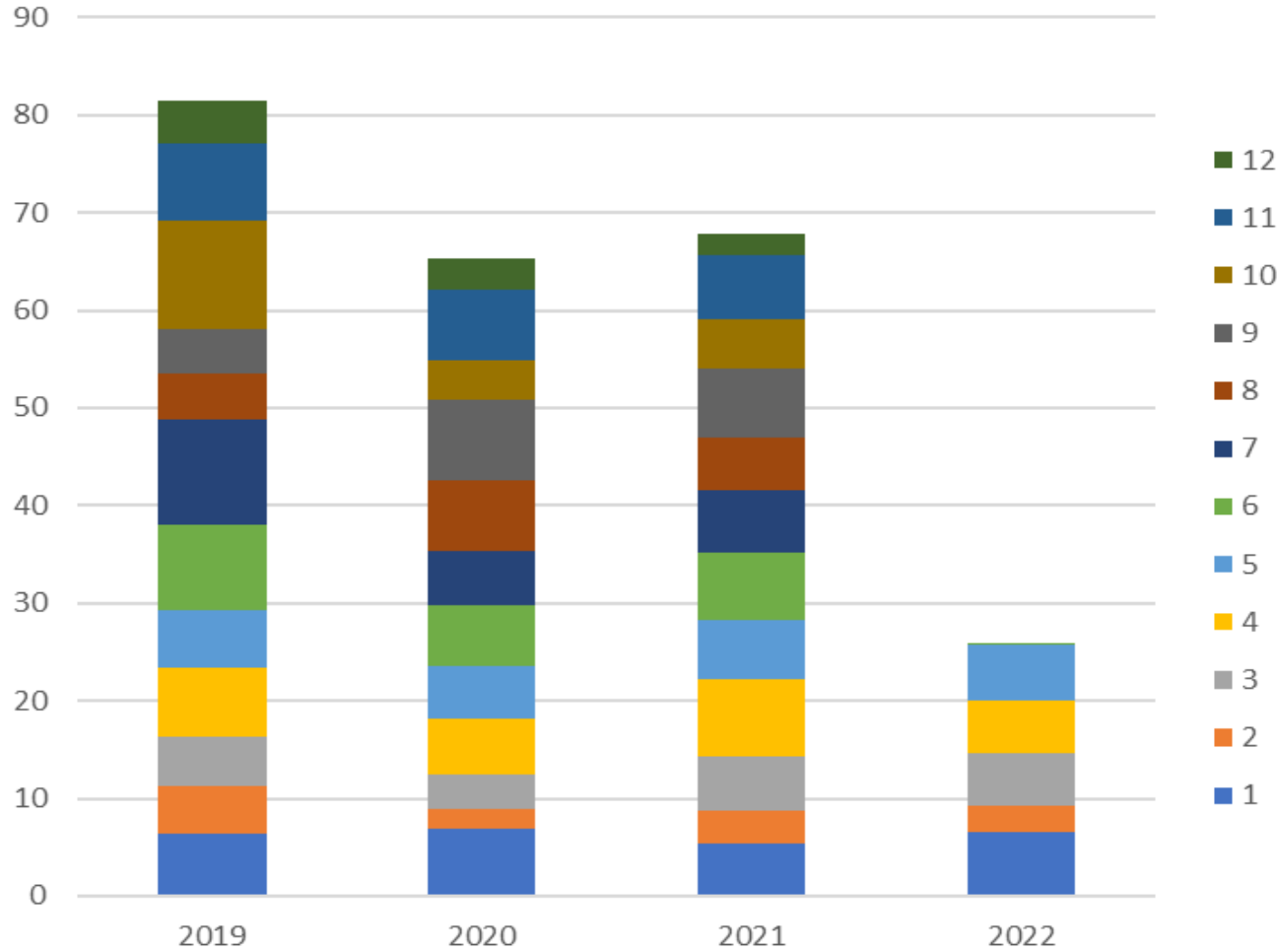
Under-10 Catch Limits Undulate Ray - Area VII d&e



...ambitious for our seas and coasts

# Small Eyed Ray 7 f-g

RJE 7f-g

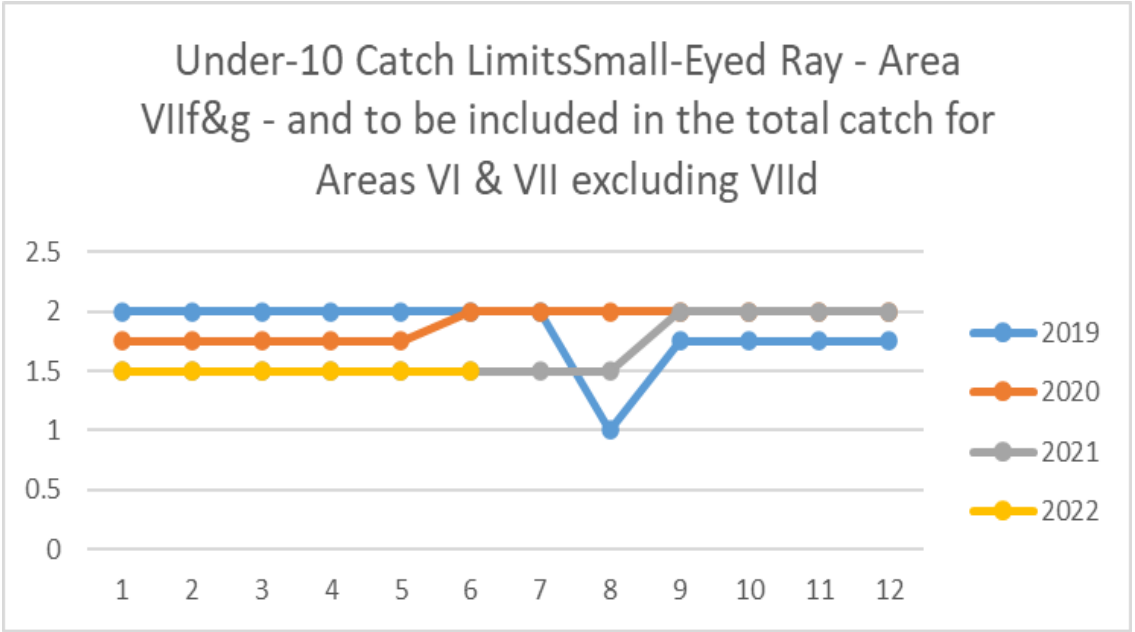


UK allocation 2022 – 57t

Current uptake – 25.75t (45%)

Catch limit – 1.5t per month

**No proposed changes to current catch limit**



...ambitious for our seas and coasts



Marine  
Management  
Organisation

Please remember you can get in touch with me regarding catch limits – Email, Text or Call....

**Katie James:**

**07747638655**

**[inshorequotamanager@marinemanagement.org.uk](mailto:inshorequotamanager@marinemanagement.org.uk)**

...ambitious for our seas and coasts





Marine  
Management  
Organisation

## Useful Links

Uptake Statistics

<https://www.gov.uk/government/statistical-data-sets/quota-use-statistics>

Catch limits

Under-10m <https://www.gov.uk/government/publications/current-catch-limits-10-metres-and-under-pool>

Over-10m <https://www.gov.uk/government/publications/current-catch-limits-over-10-metre-non-sector-pool>

Trading

<https://www.gov.uk/government/publications/fishing-quota-trading-and-swaps>

Catch limit consultation (front page of MMO website during last 7-10 days of each month)

<https://www.gov.uk/government/organisations/marine-management-organisation>

...ambitious for our seas and coasts

