



Marine
Management
Organisation

SW Quota Presentation

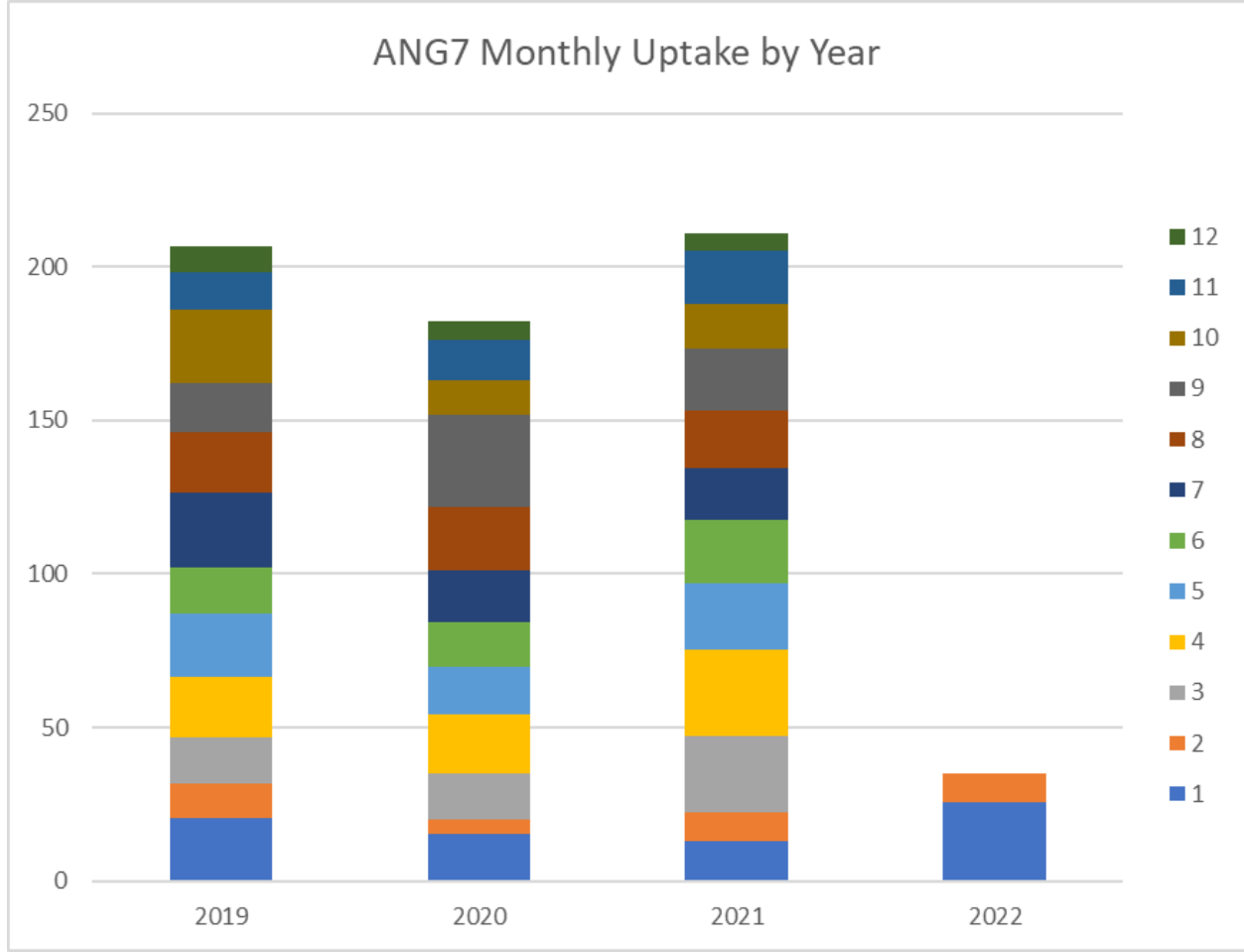
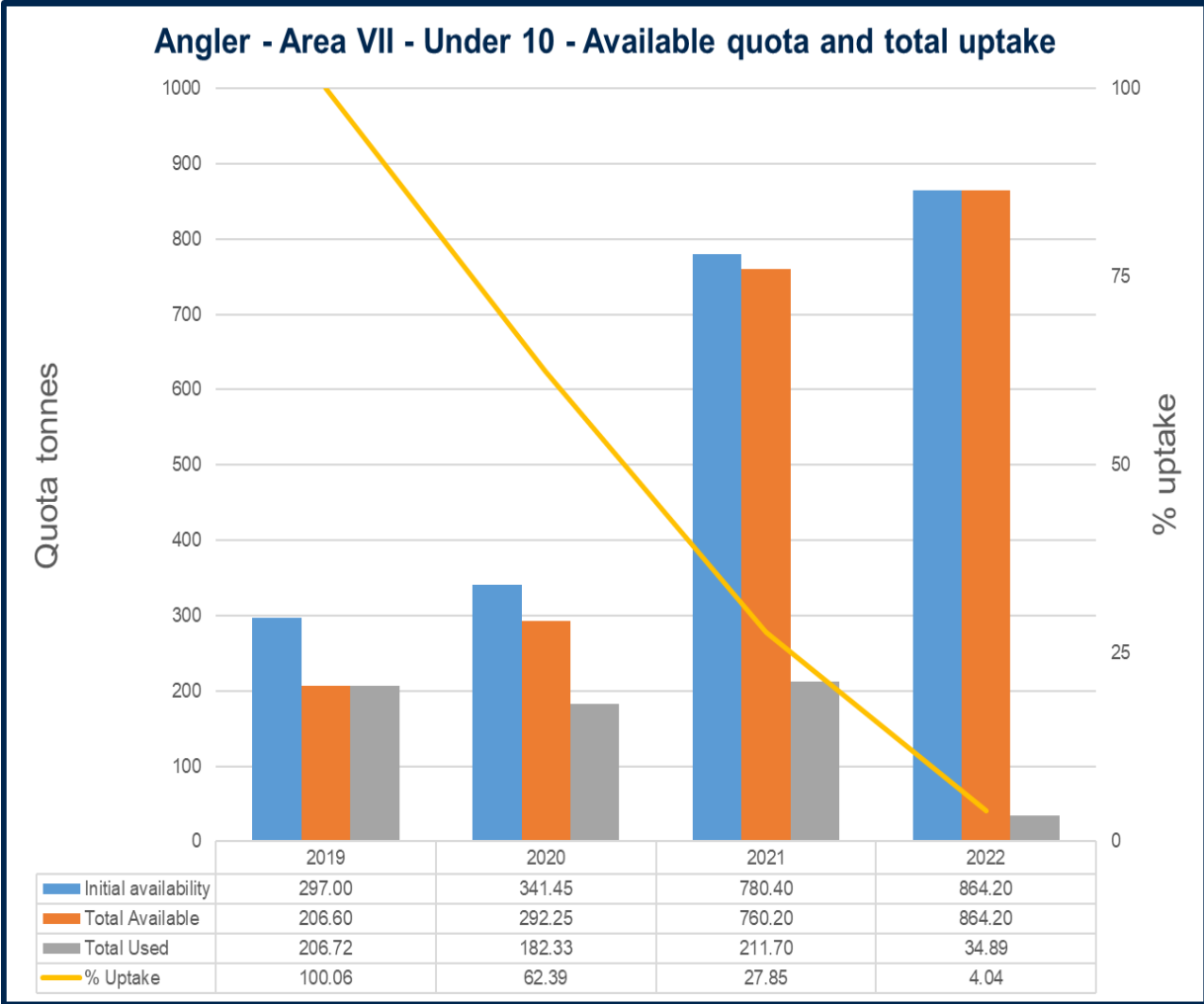
Katie James
Edward Baker

...ambitious for our seas and coasts



Angler 7 – Under 10m

Provisional Allocations based on SOS Determination



...ambitious for our seas and coasts

***Allocation* = 864.2t**

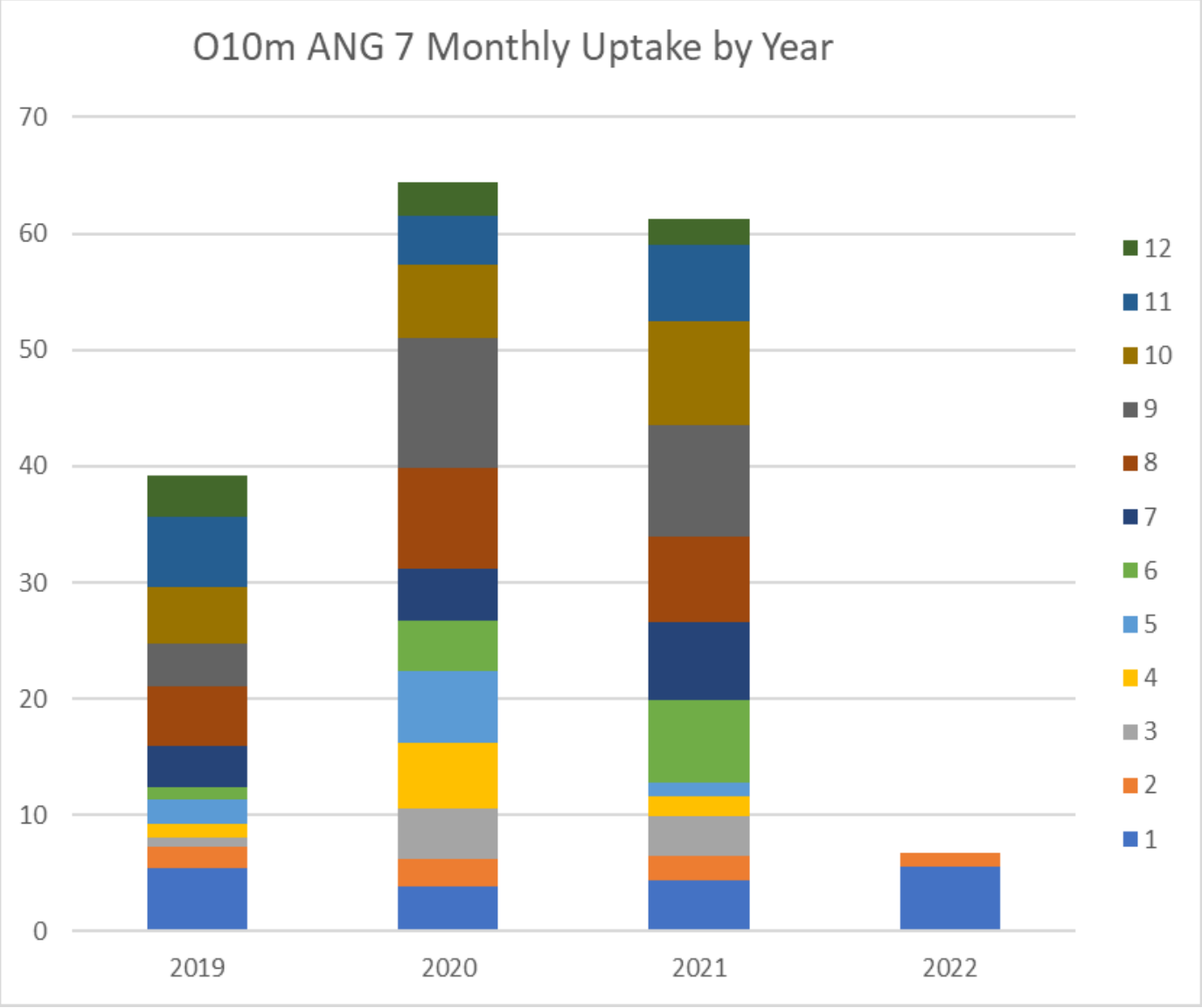
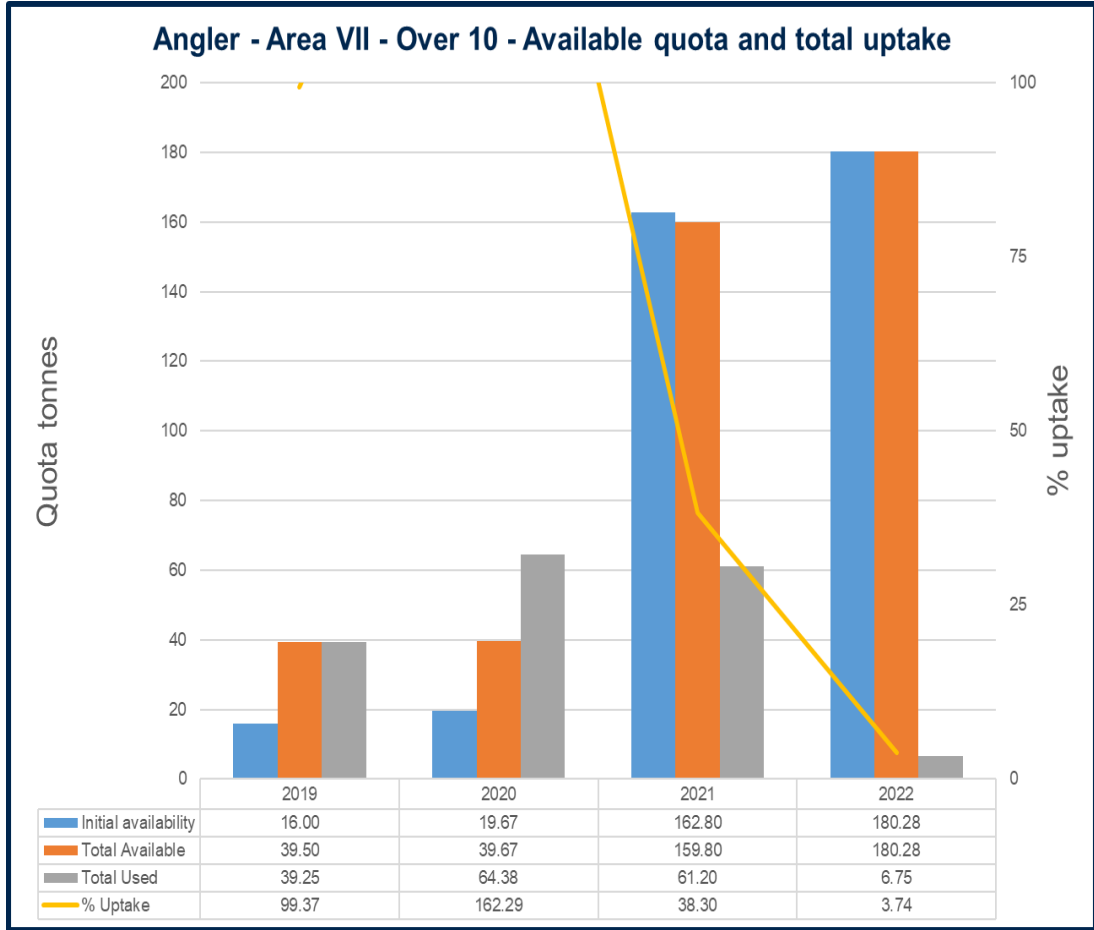
Catch limit = 8t

Current uptake = 34.89t

Number of vessels that landed in February (20th) = 60

Angler 7 - Over 10m

Provisional Allocations based on SOS Determination



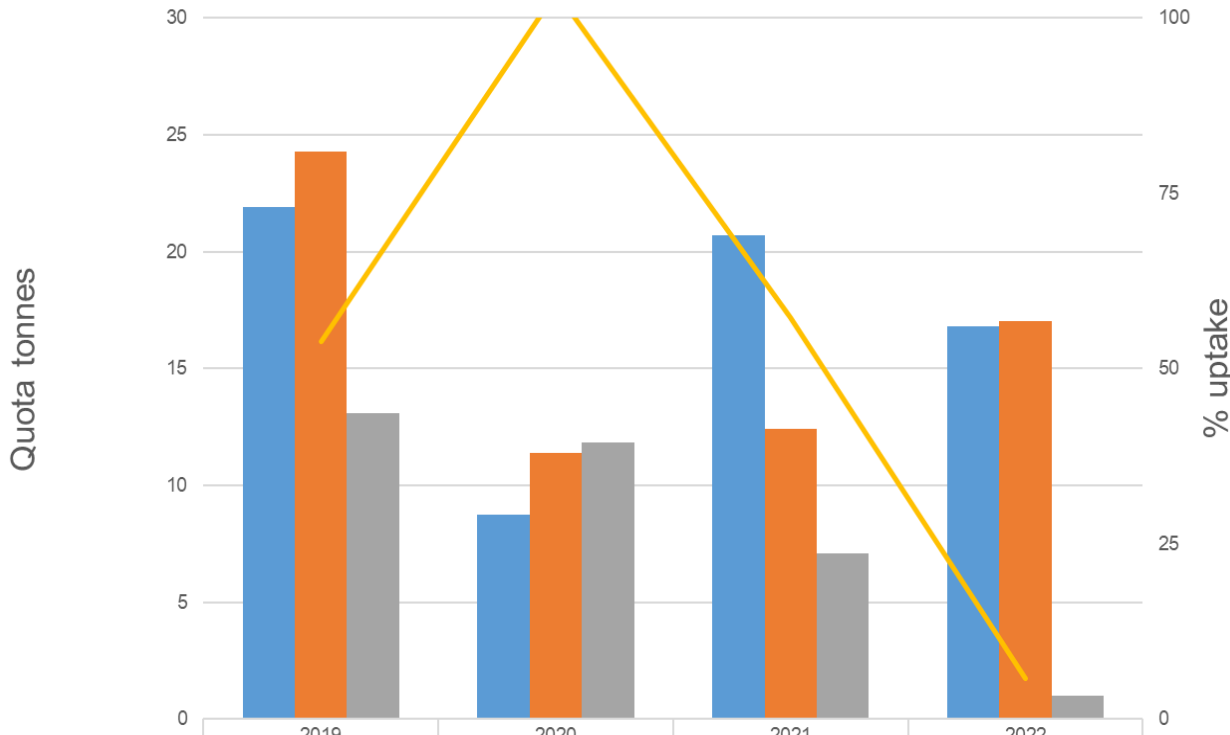
Allocation = 180.28t
 Catch limit = 6.5t
 Current uptake = 6.75t

...ambitious for our seas and coasts

Cod 7 b-k Ex d - Under 10m

Provisional Allocations based on SOS Determination

Cod - Areas VIIb-k (excluding VIId) - Under 10 - Available quota and total uptake



	2019	2020	2021	2022
Initial availability	21.90	8.76	20.70	16.83
Total Available	24.30	11.40	12.40	17.03
Total Used	13.09	11.83	7.10	0.99
% Uptake	53.88	103.78	57.26	5.81

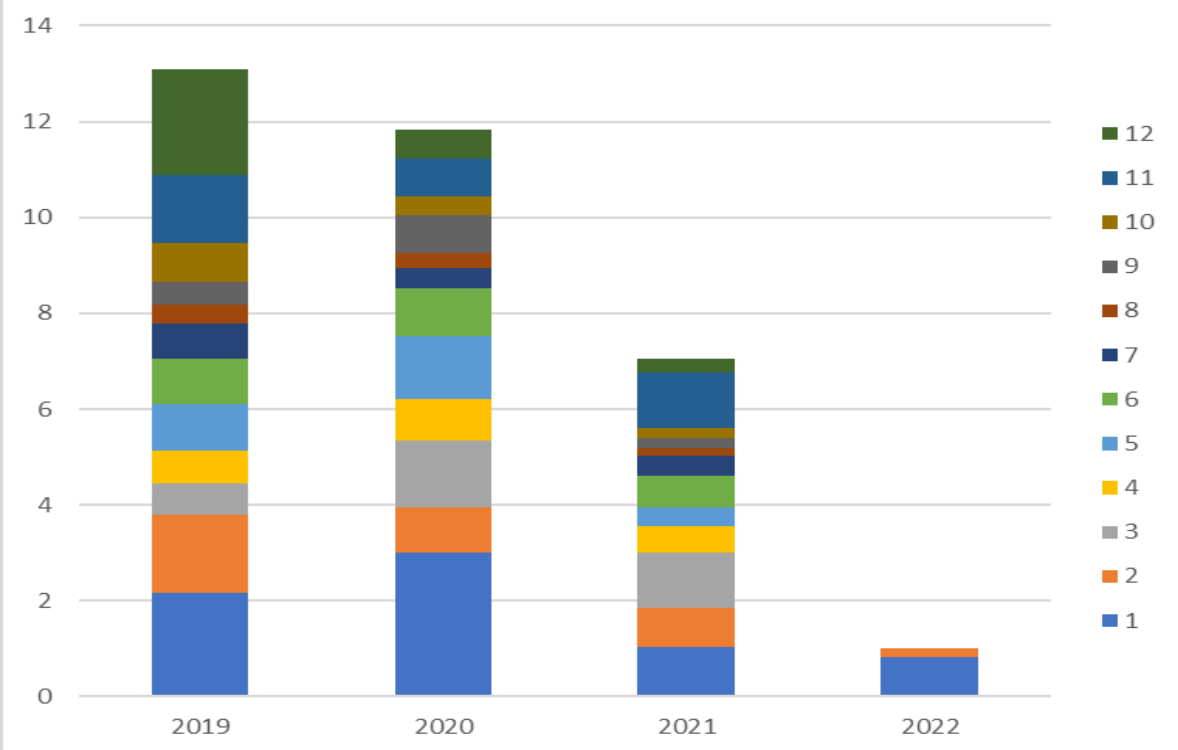
***Allocation* = 16.83t**

Catch limit = 0.2t

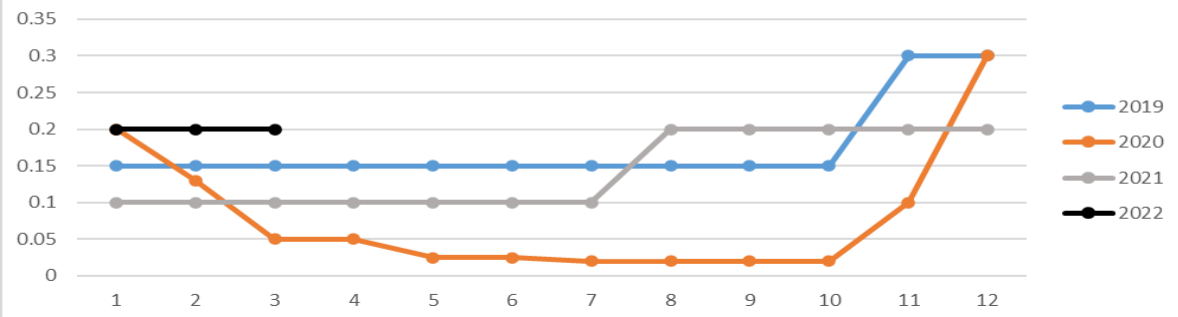
Current uptake = 0.99t

Number of vessels that landed in February (20th) = 21

COD 7b-k xd Monthly Uptake by Year

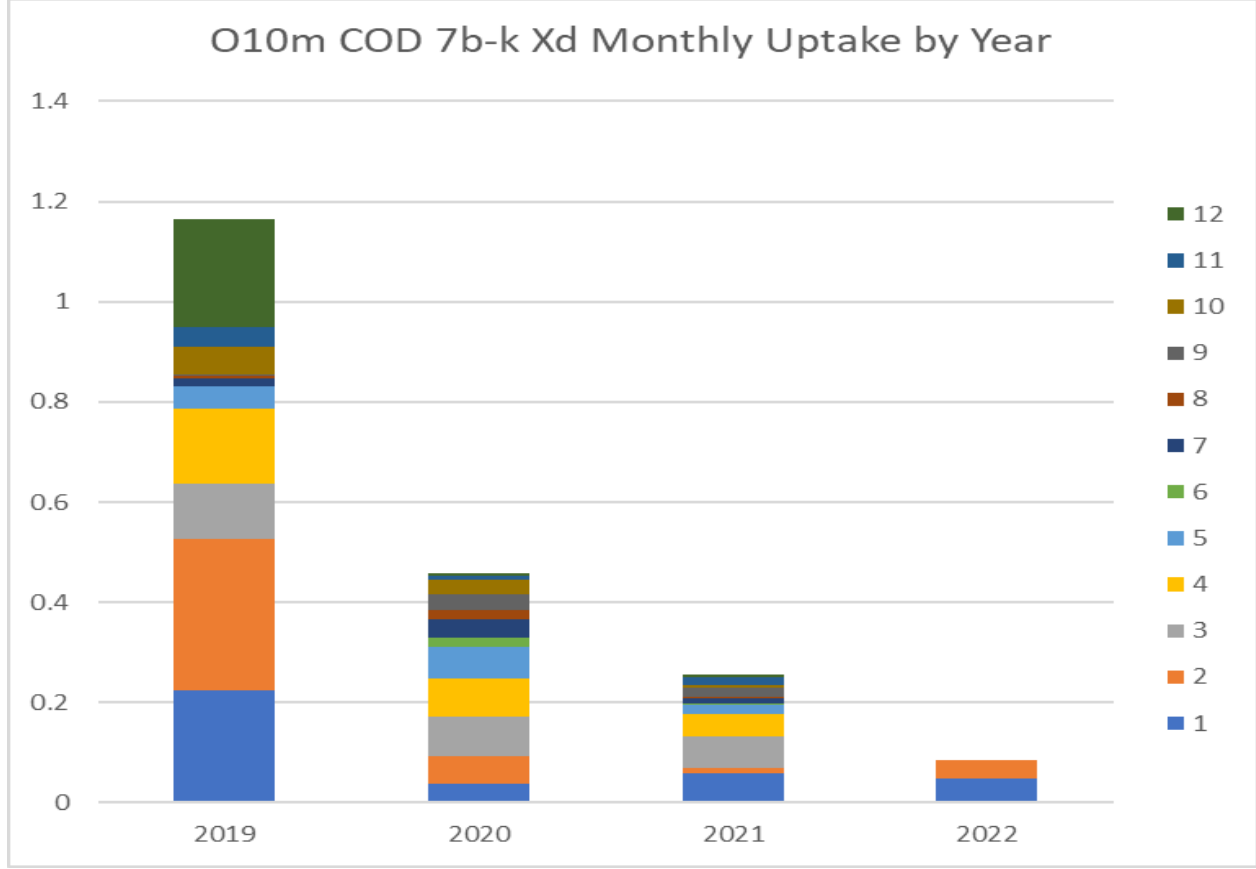
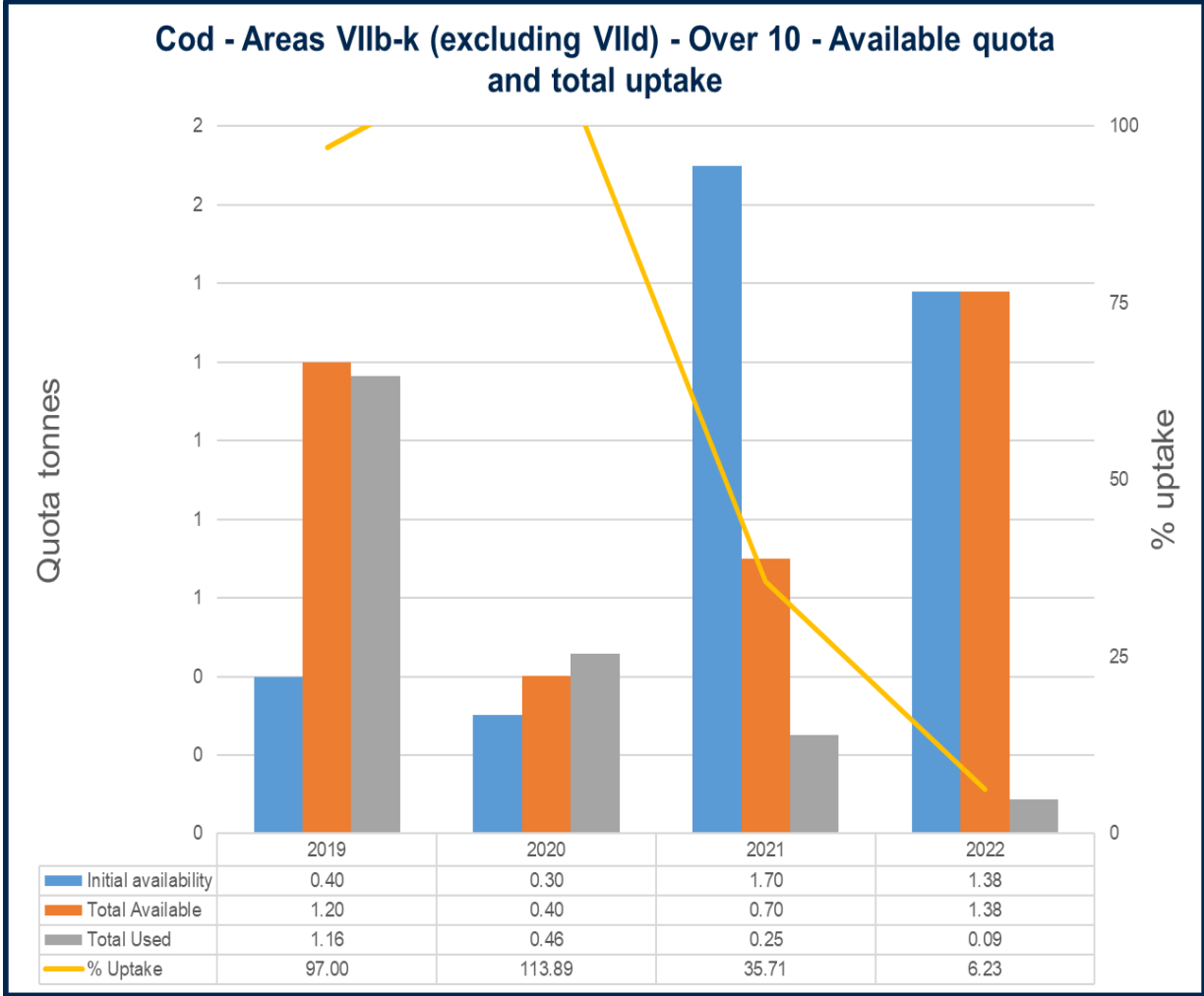


Under-10 Catch LimitsCod - Areas VIIb-k (excluding VIId) - BYCATCH ONLY

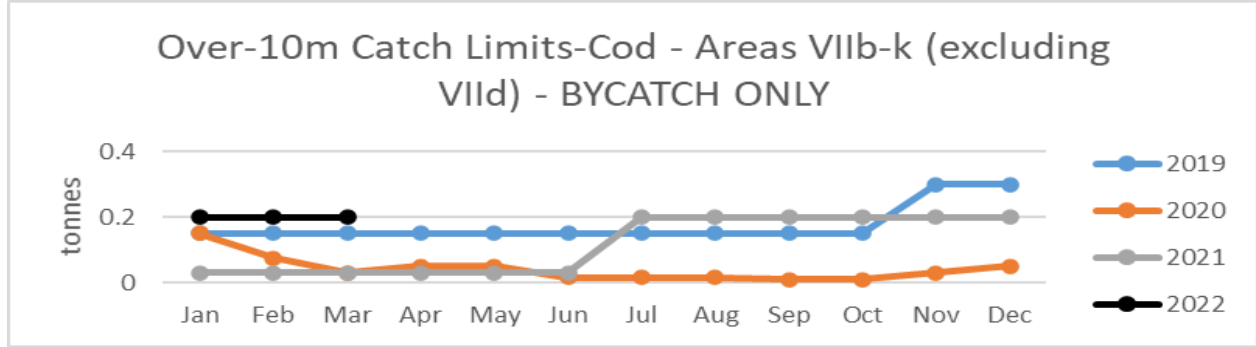


Cod 7 b-k ex d - Over 10s

Provisional Allocations based on SOS Determination

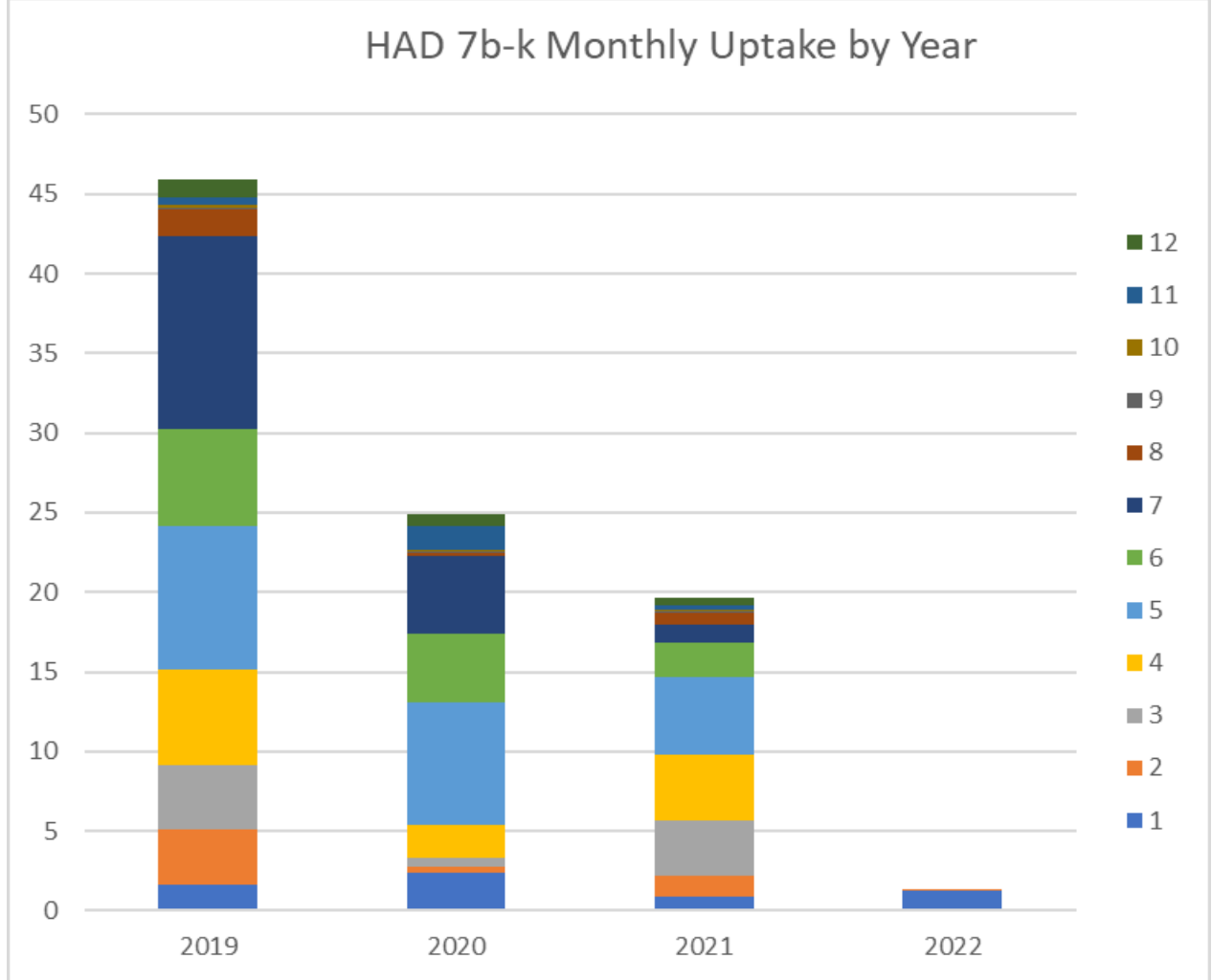
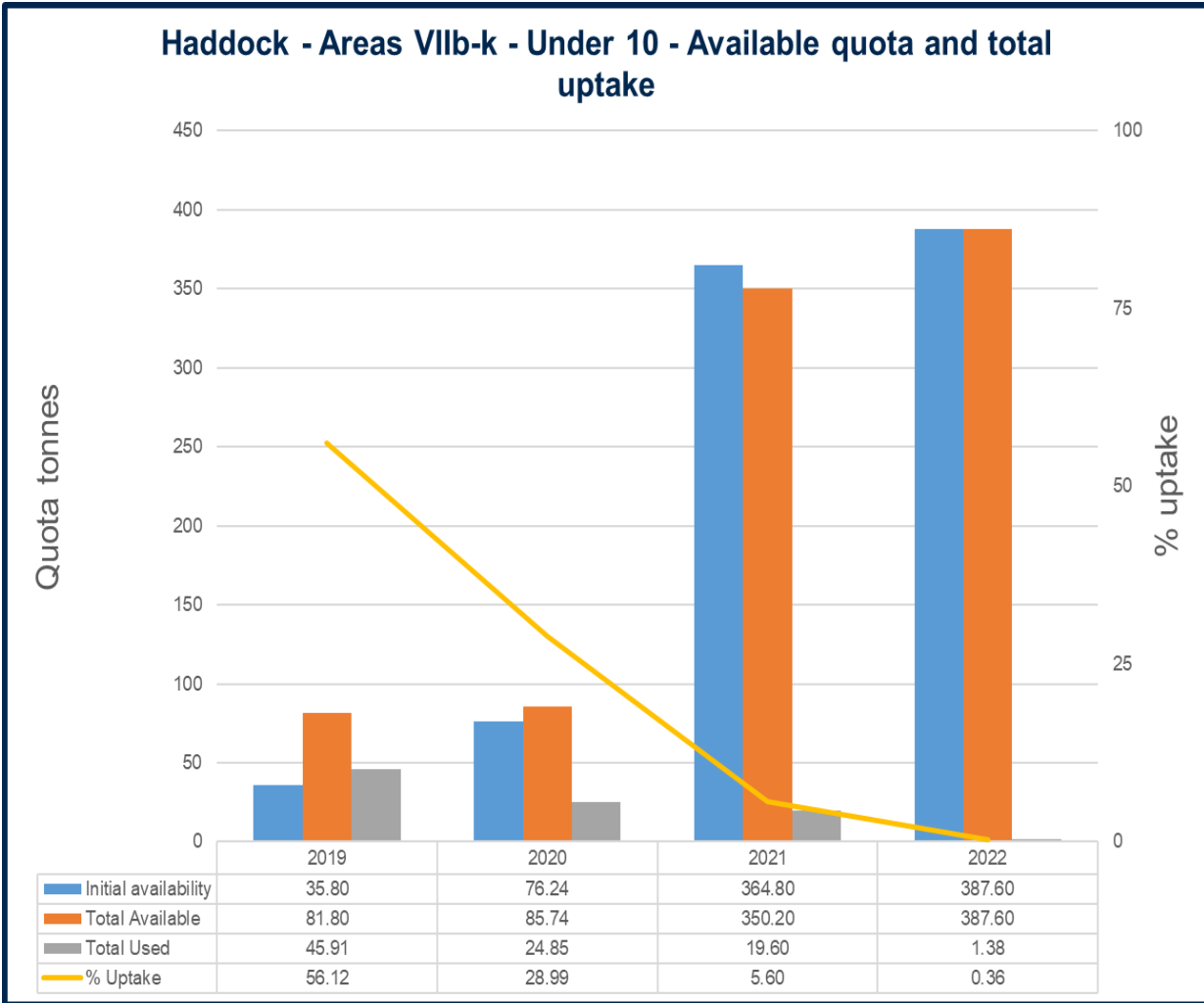


Allocation = 1.38t
 Catch limit = 0.2t
 Current uptake = 0.09t



Haddock 7 b-k - Under 10s

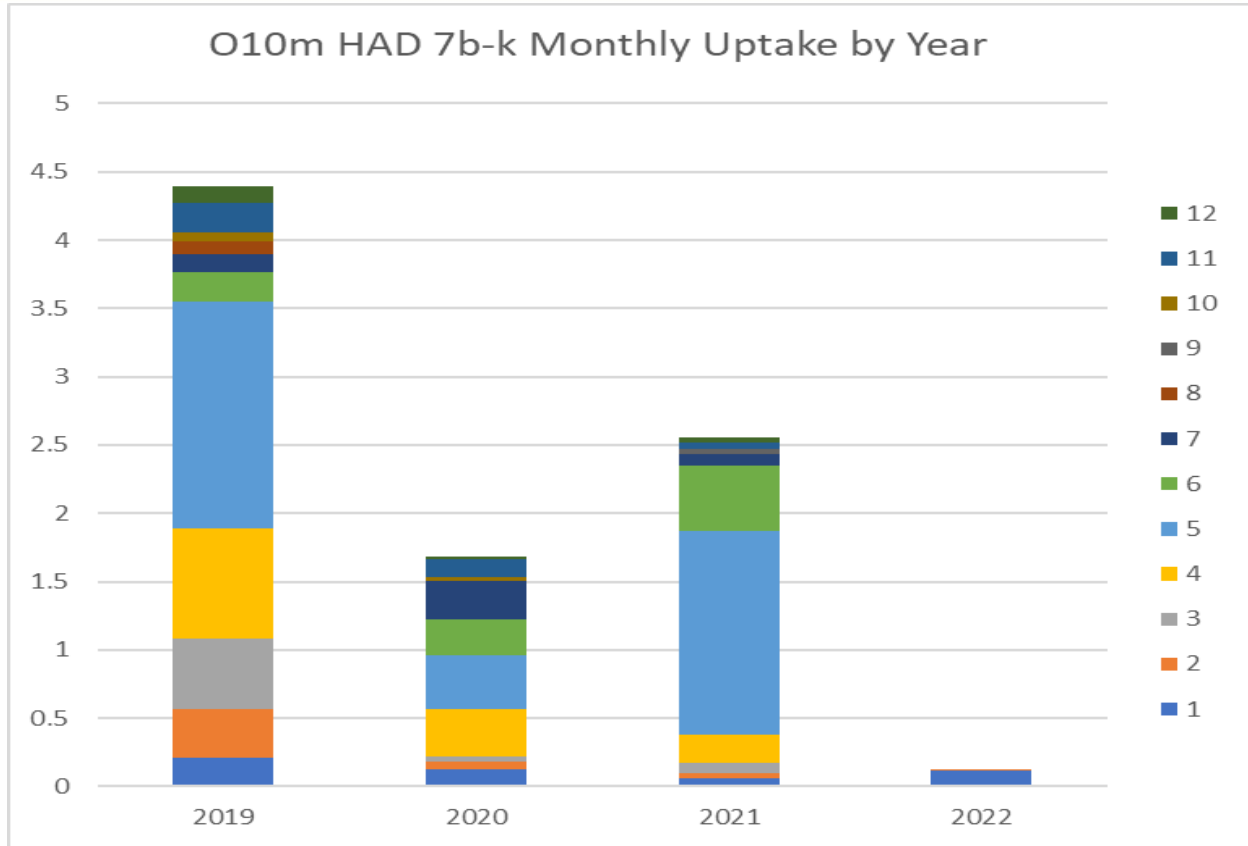
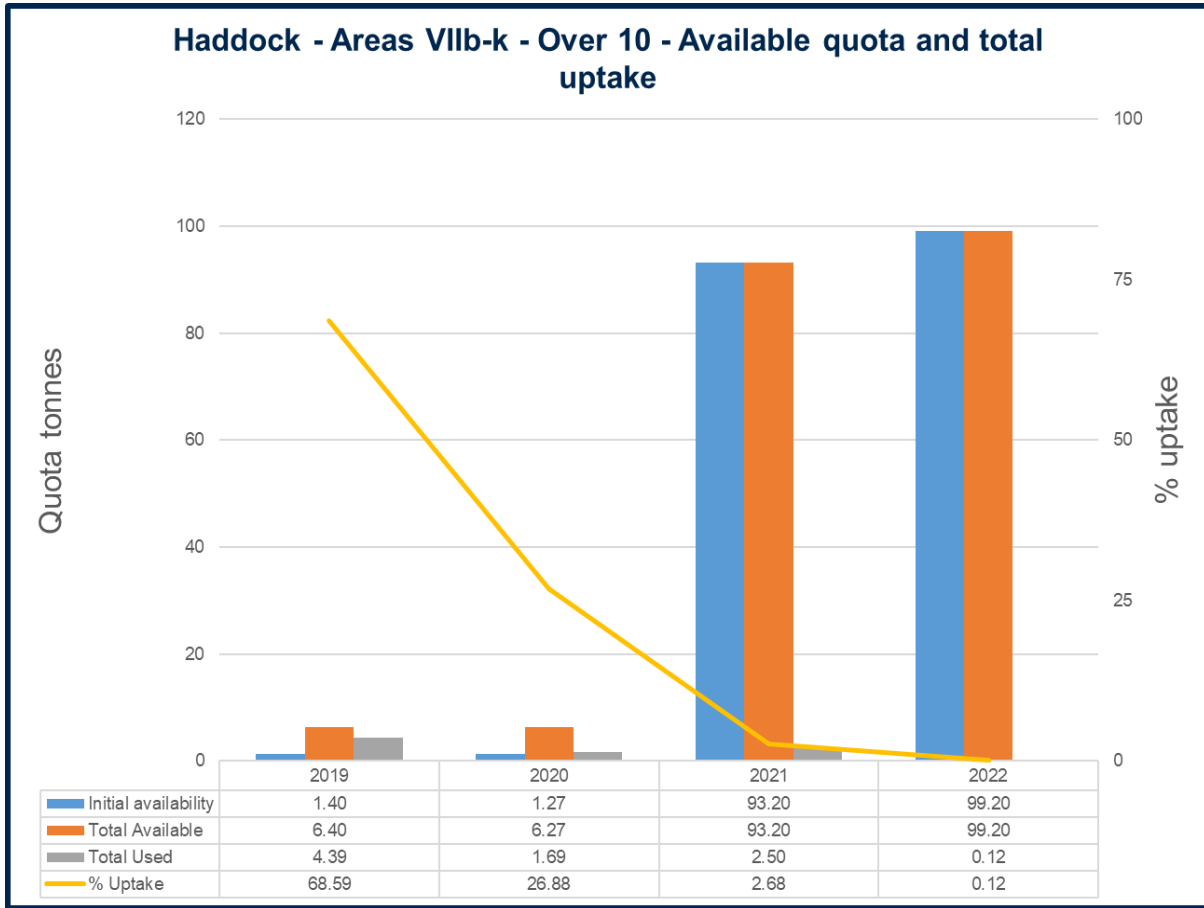
Provisional Allocations based on SOS Determination



***Allocation* = 387.6t**
 Catch limit = 3.5t
 Current uptake = 1.38t

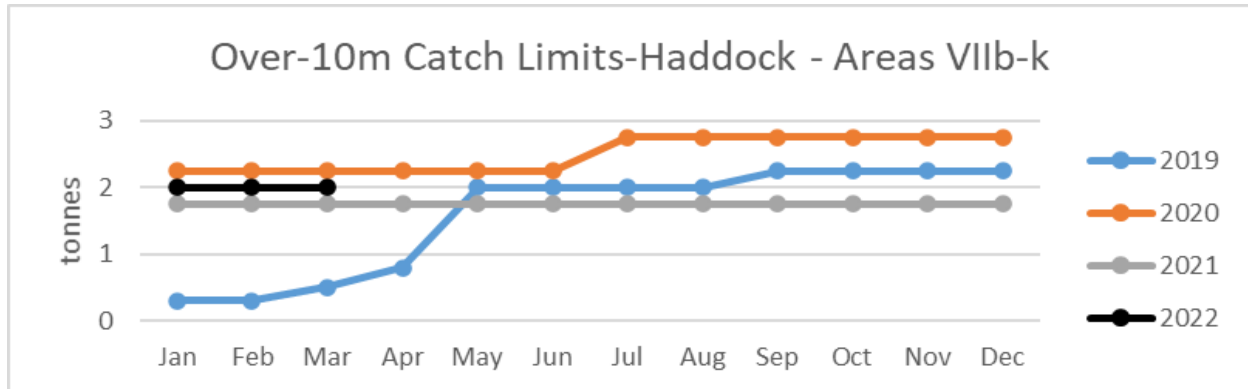
Haddock 7 b-k - Over 10s

Provisional Allocations based on SOS Determination



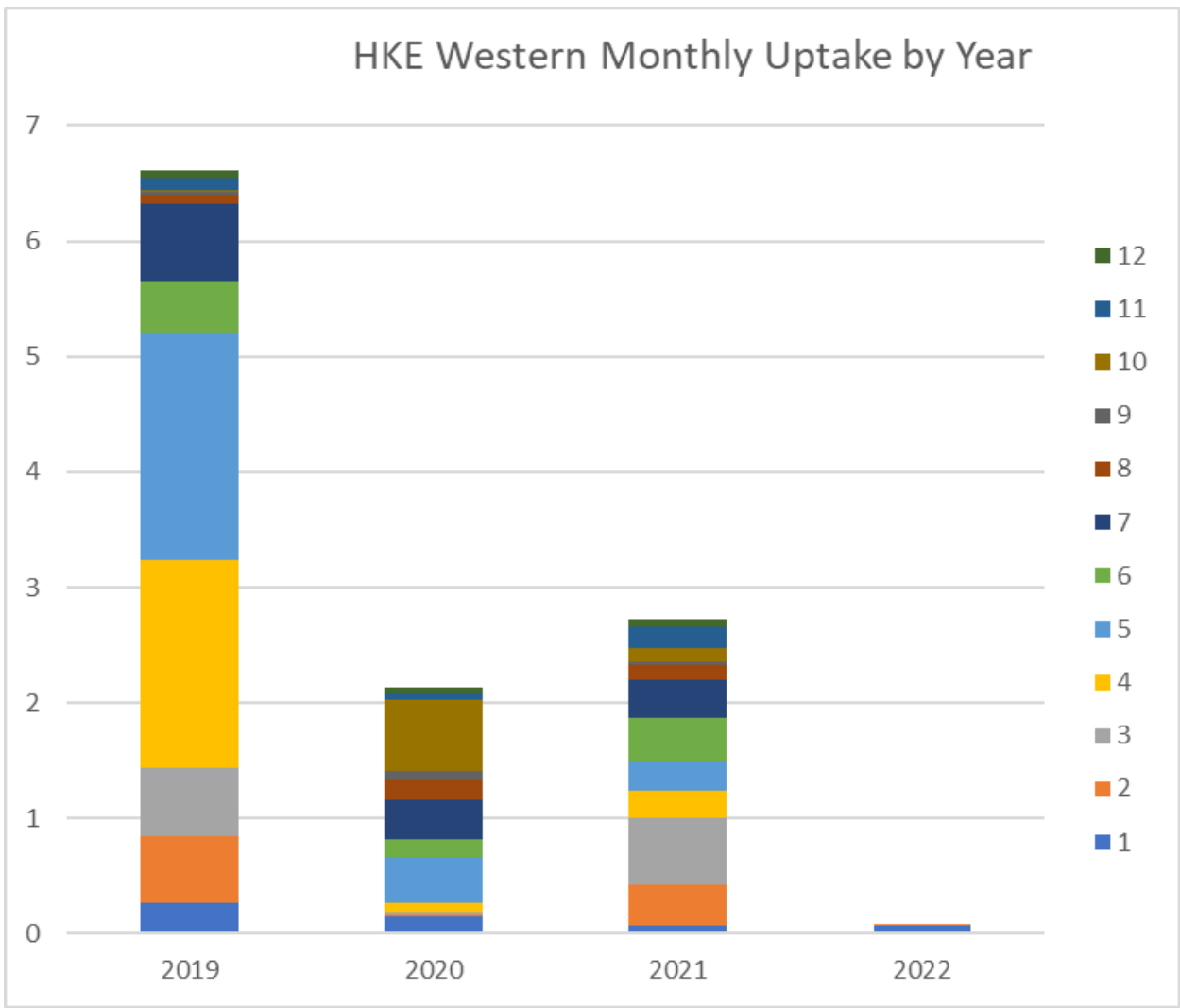
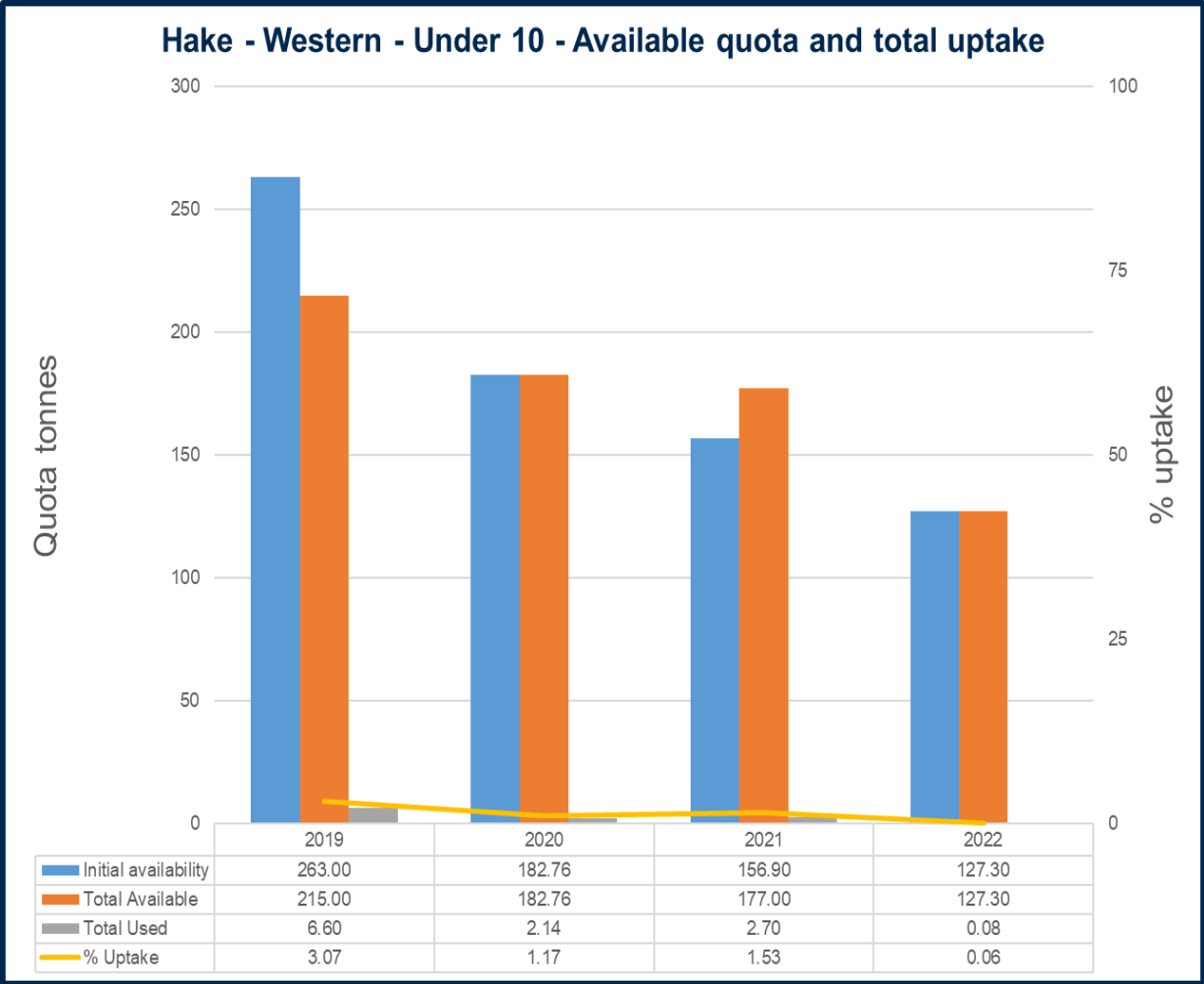
Allocation = 99.2t
 Catch limit = 2.0t
 Current uptake = 0.12t

...ambitious for our seas and coasts



Western Hake - Under 10s

Provisional Allocations based on SOS Determination

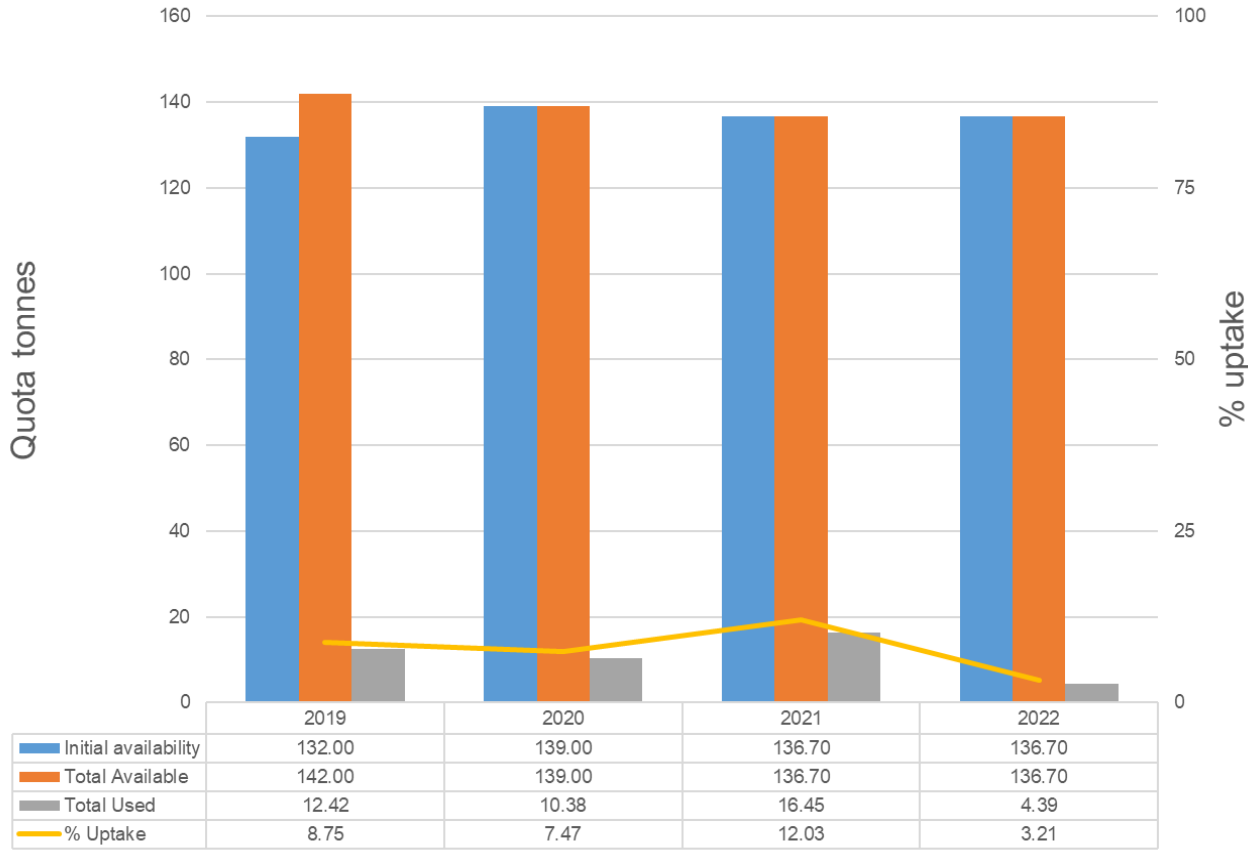


***Allocation* = 127.3t**
 Catch limit = 15t
 Current uptake = 0.08t

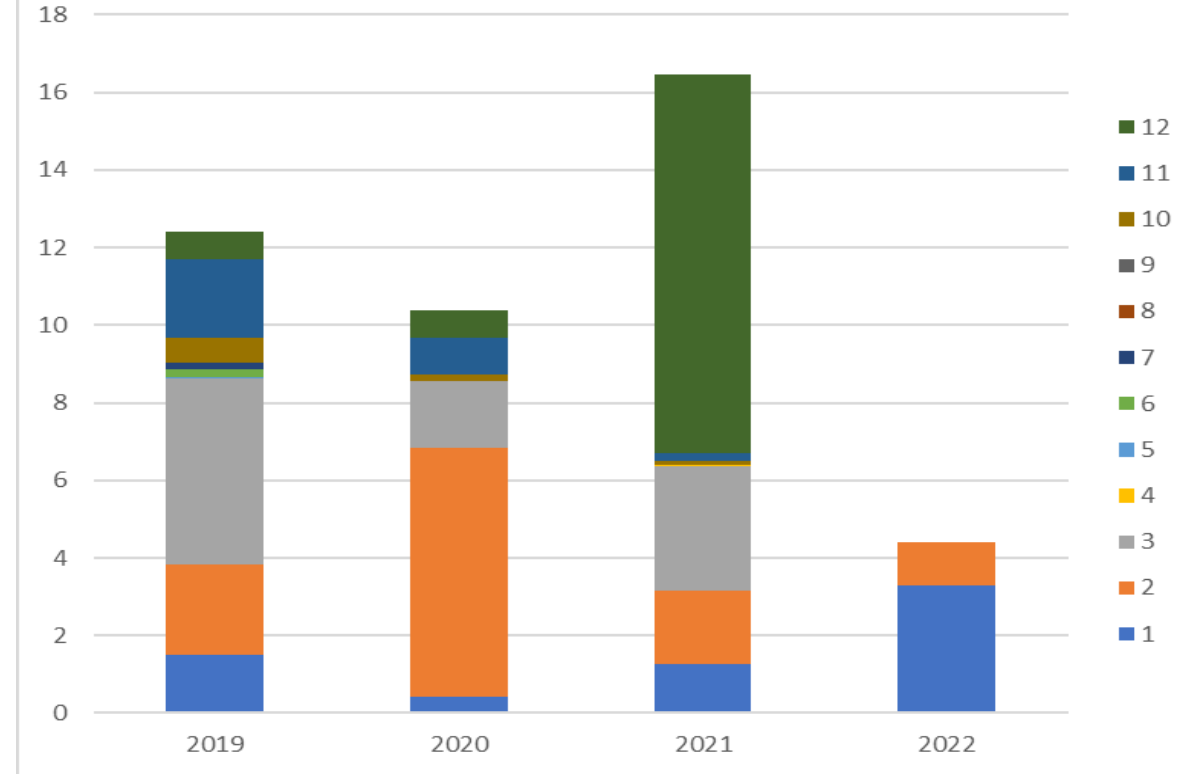
Herring 7e-f - Under 10m

Provisional Allocations based on SOS Determination

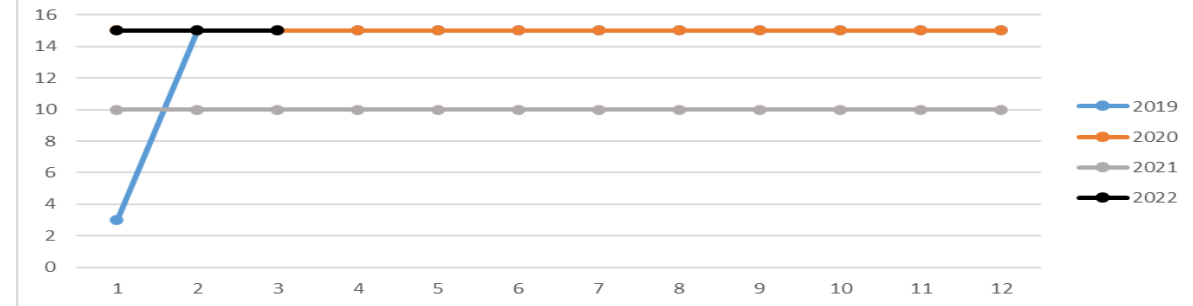
Herring - Areas VIIe and VIIf - Under 10 - Available quota and total uptake



HER 7ef Monthly Uptake by Year



Under-10 Catch Limits Herring - Areas VIIe and VIIf

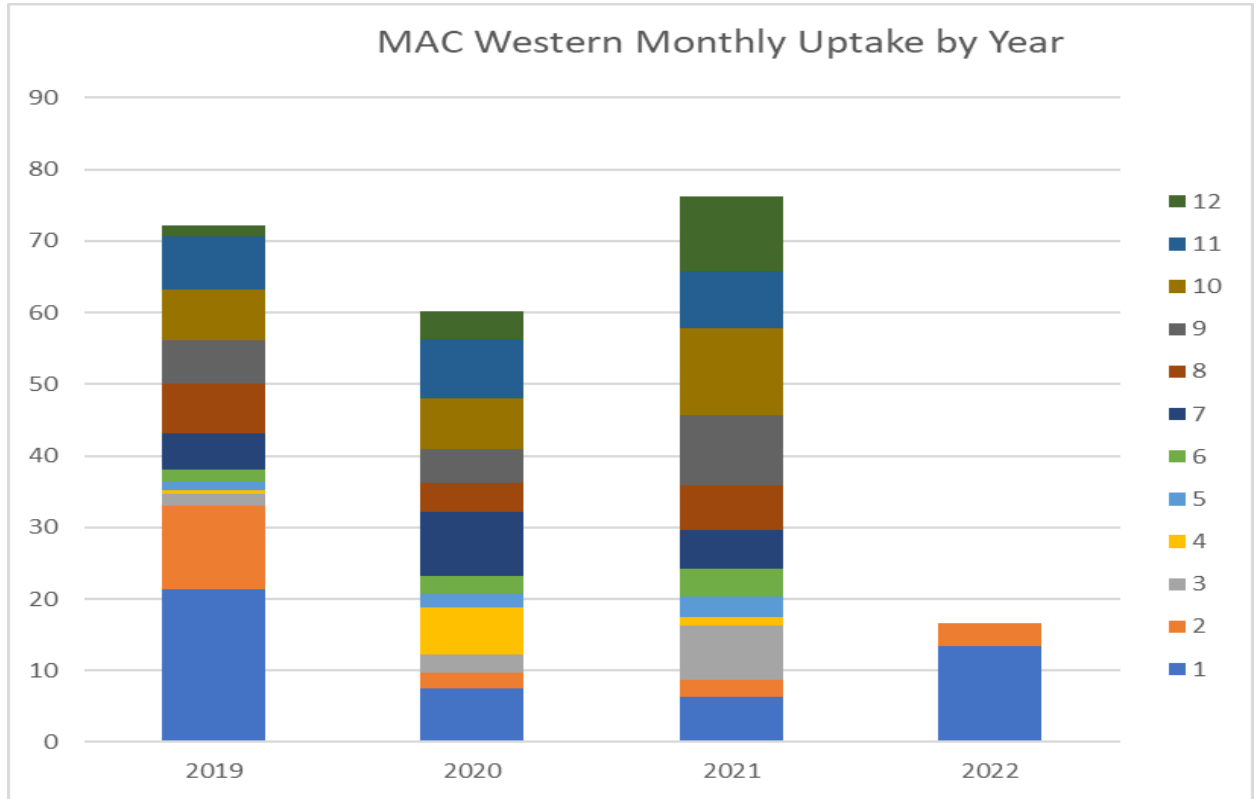
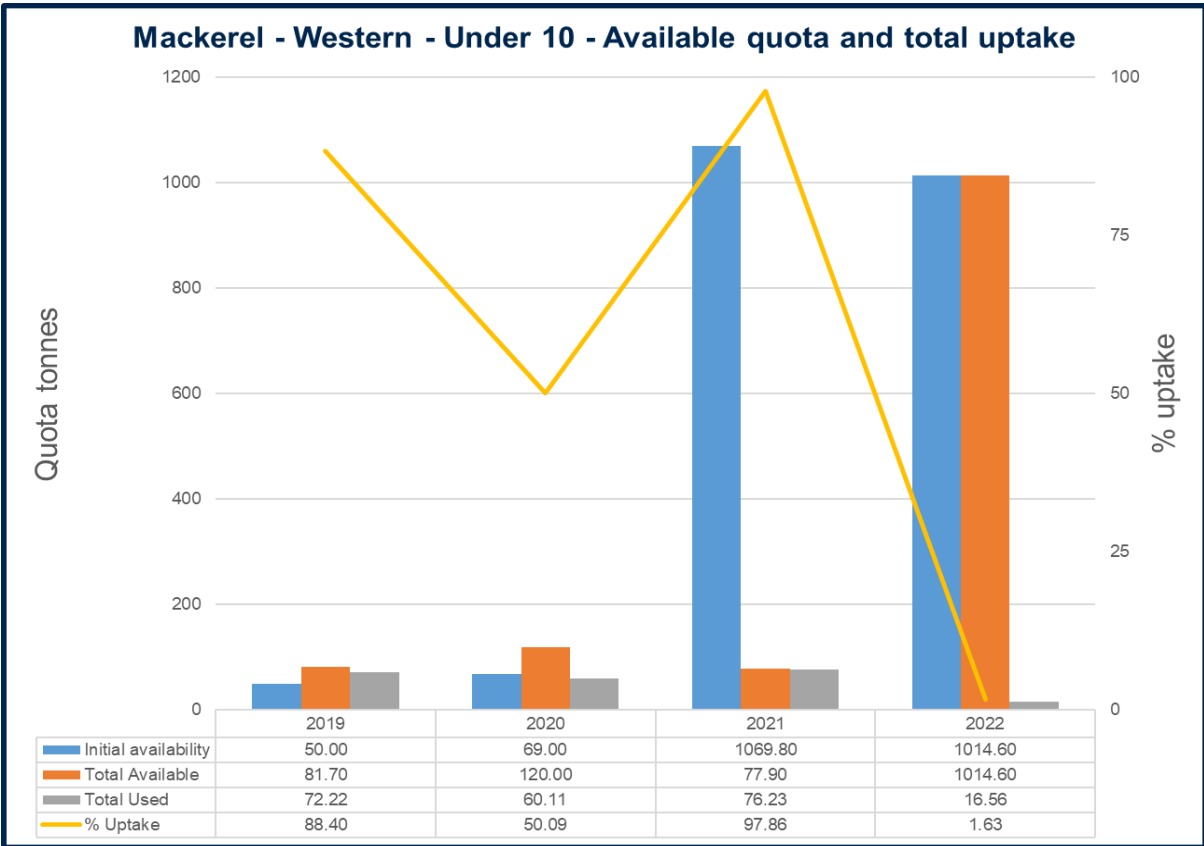


***Allocation* = 136.7t**

Catch limit = 15t

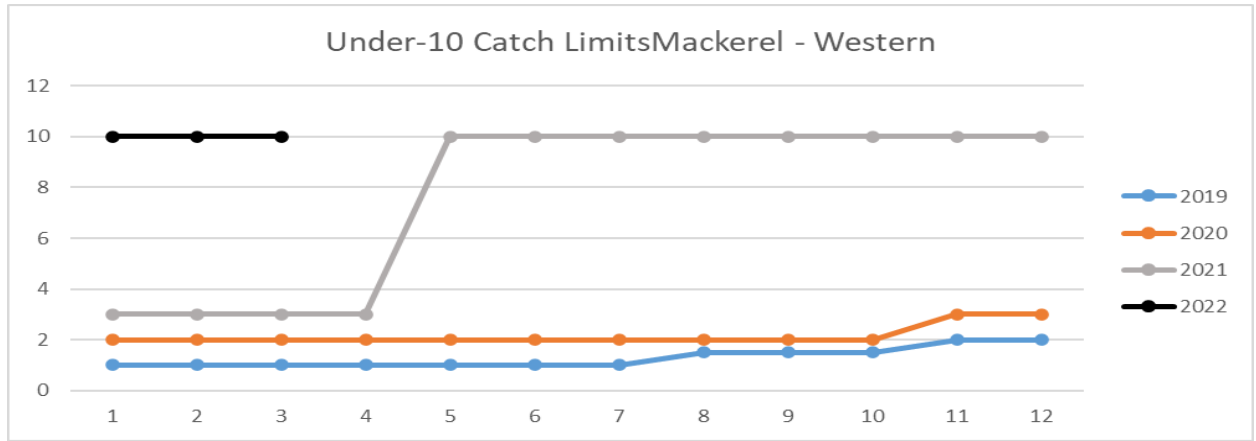
Current uptake = 4.39t

Number of vessels that landed in JAN = 39 / FEB (20th) = 28



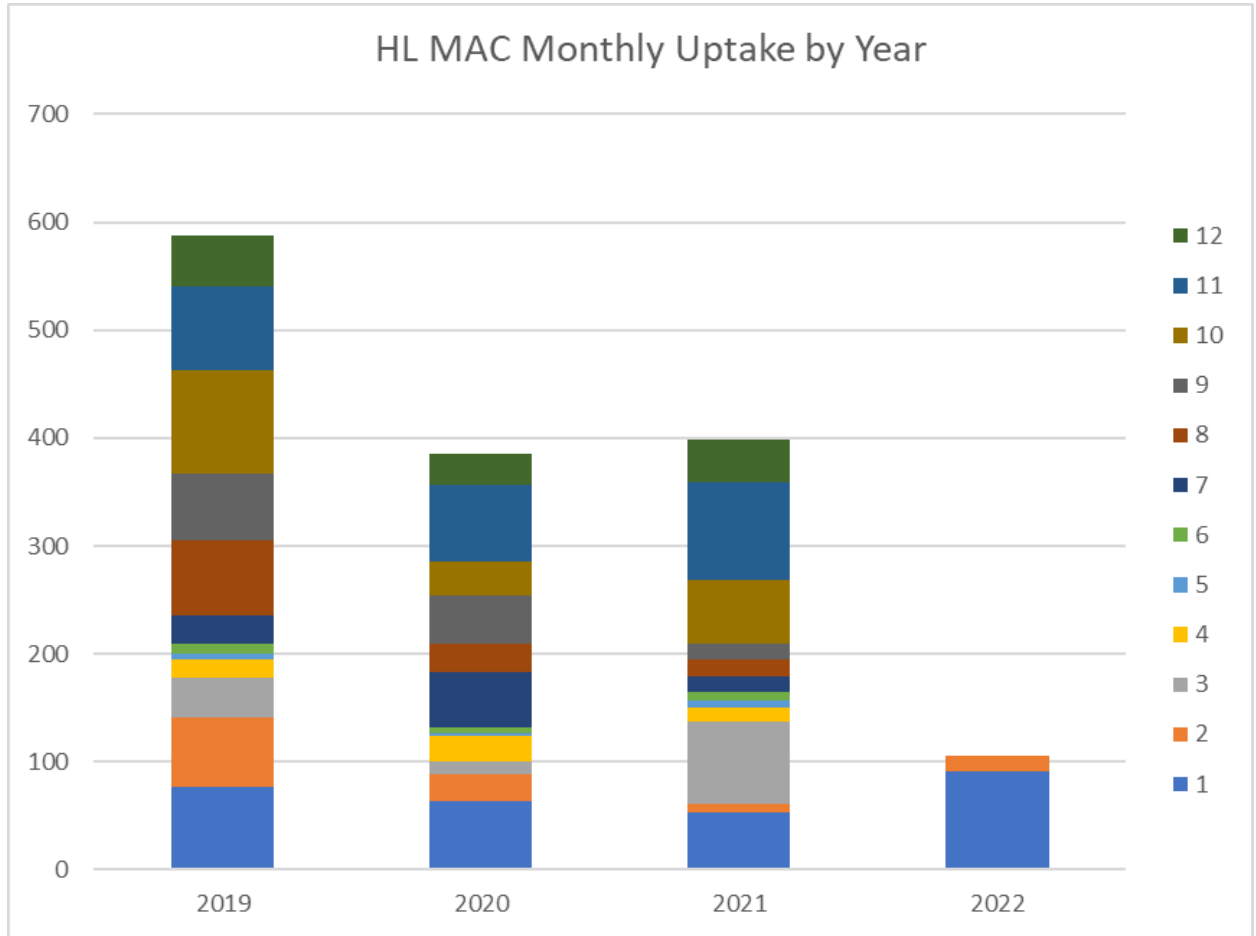
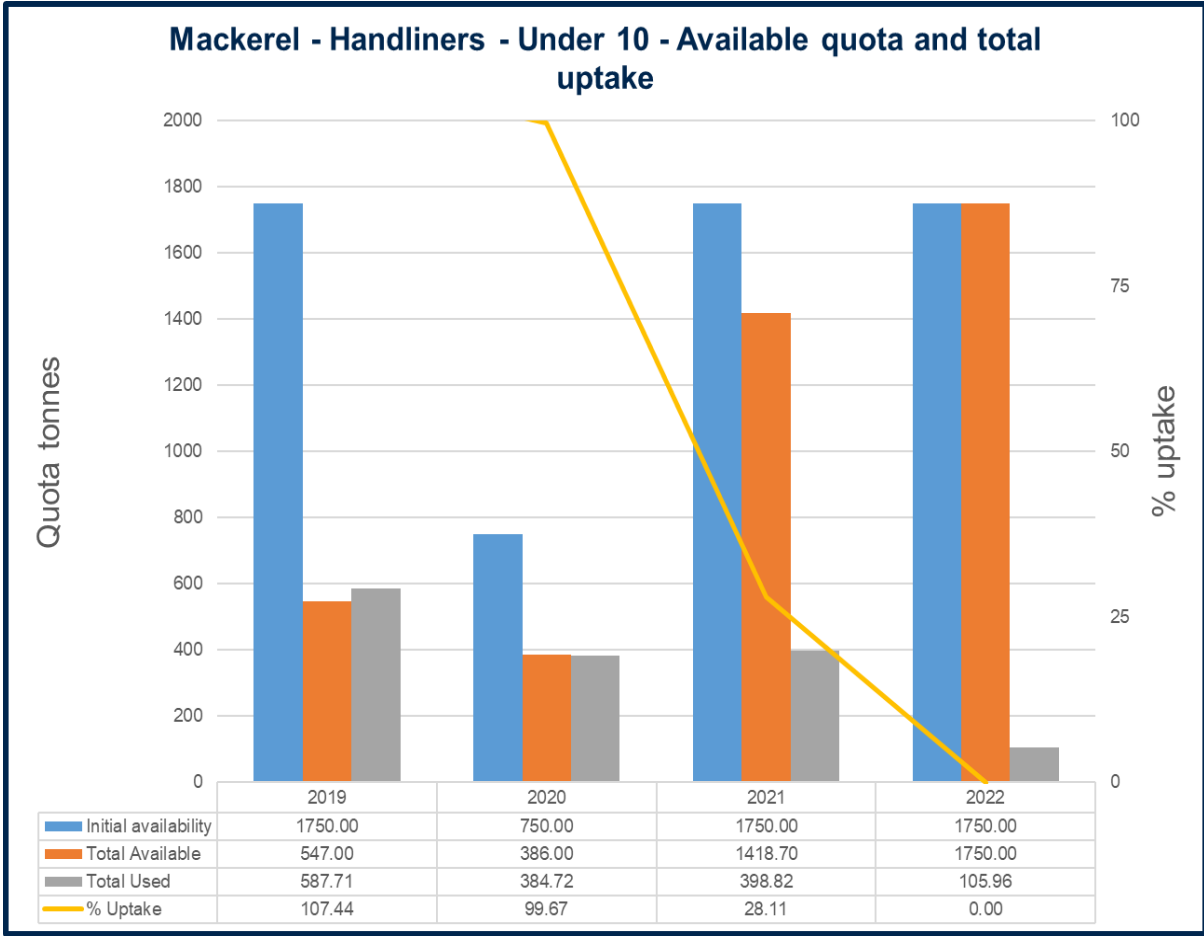
***Allocation* = 1014.6t**
 Catch limit = 10t
 Current uptake = 16.56t
 Number of vessels that landed in February (20th)= 25

...ambitious for our seas and coasts



Handline Mackerel

Provisional Allocations based on SOS Determination

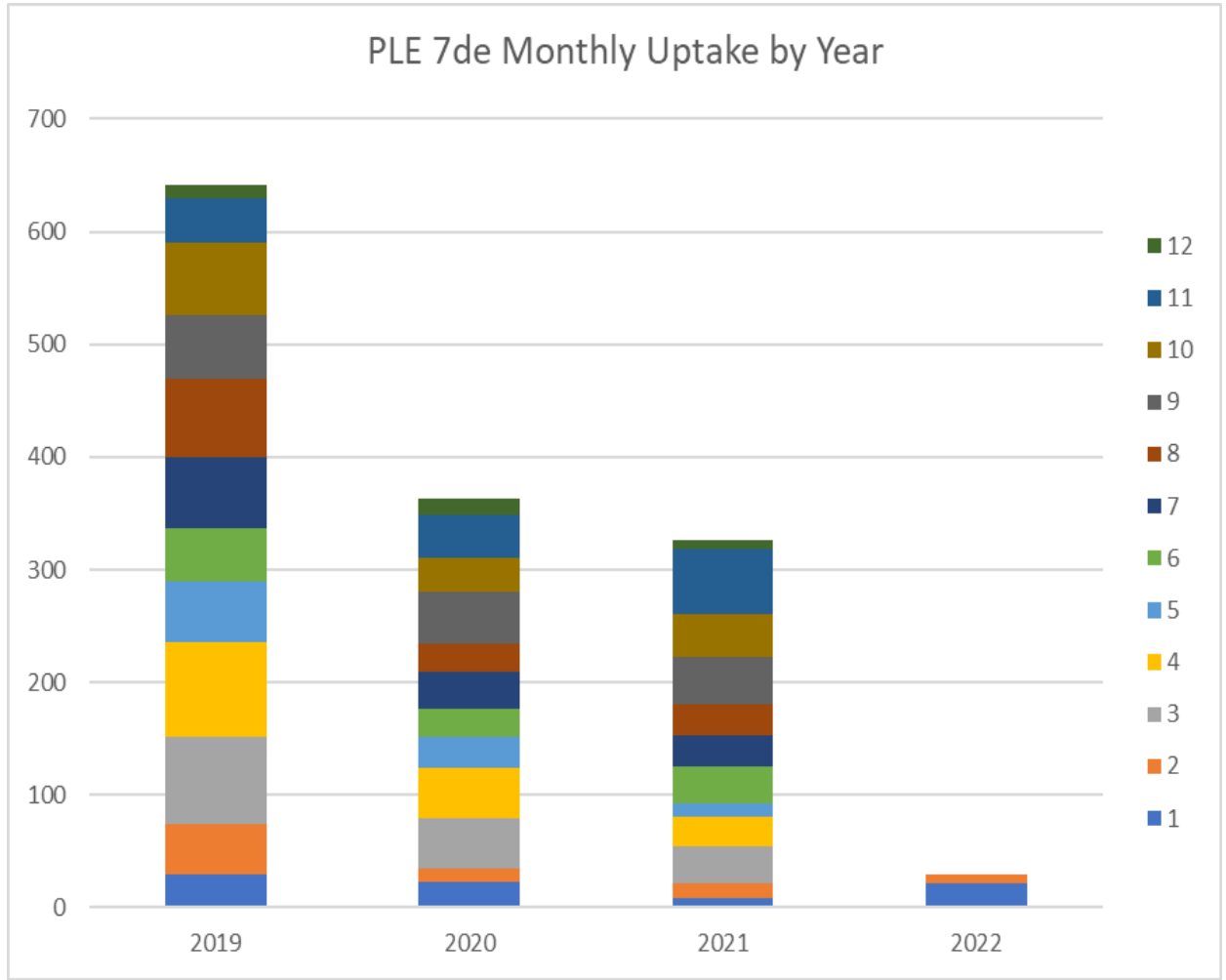
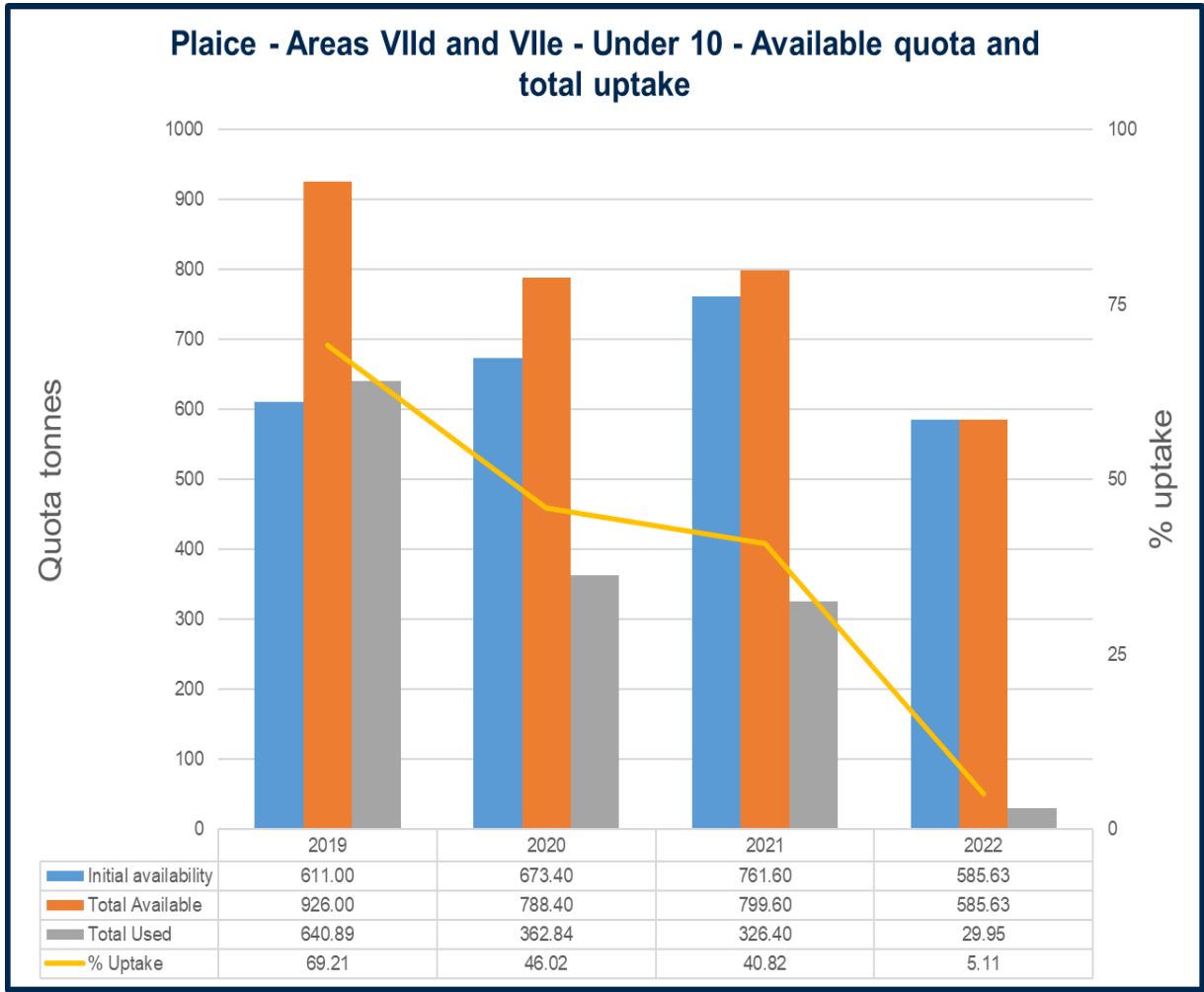


Allocation = 1750t
 Current uptake = 105.96t
 Number of vessels that landed in February (20th) = 55

...ambitious for our seas and coasts

Plaice 7 d-e - Under 10m

Provisional Allocations based on SOS Determination

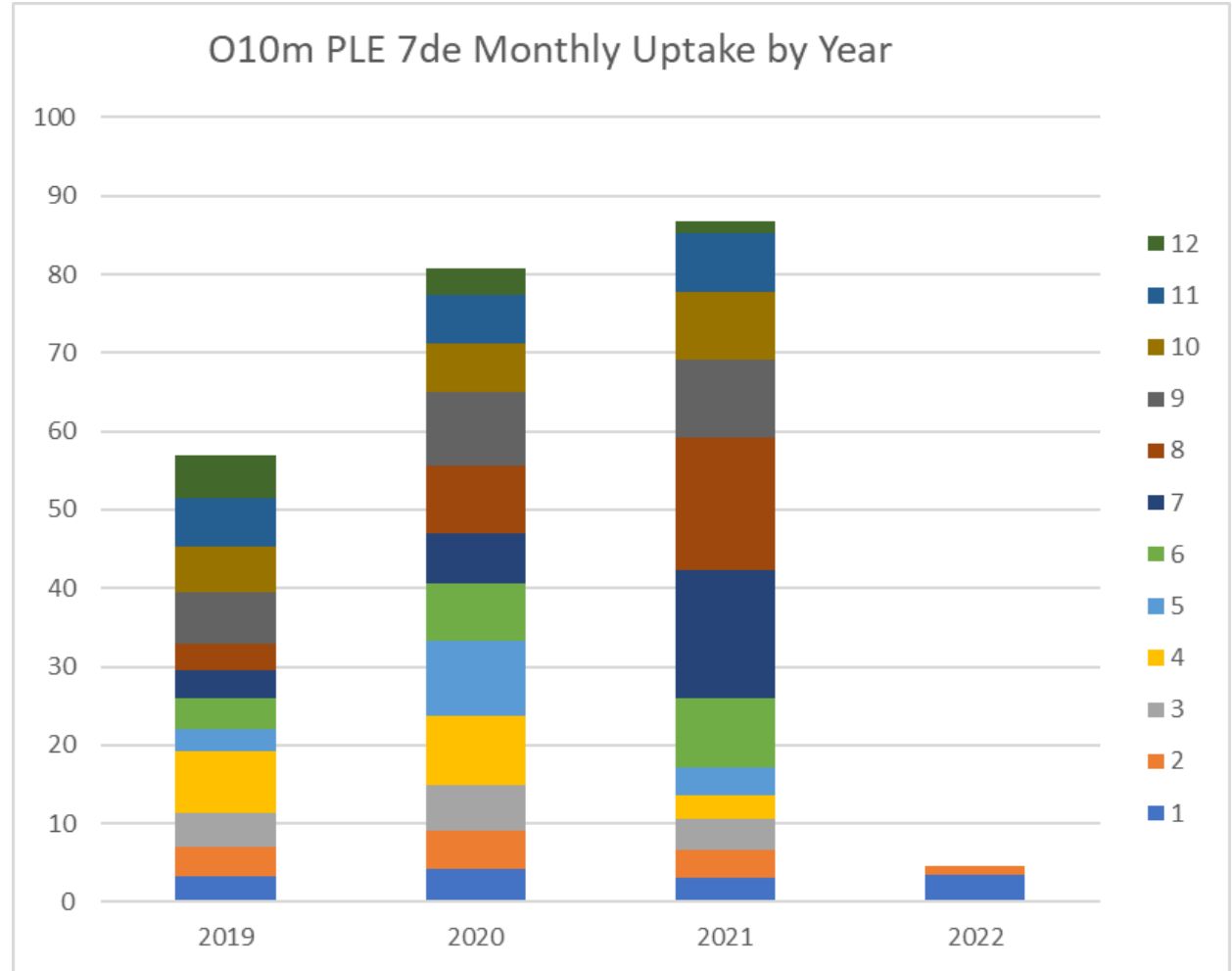


...ambitious for our seas and coasts

Allocation = 585.63t
 Catch limit = 12t
 Current uptake = 29.95t

Plaice 7 d-e – Over 10m

Provisional Allocations based on SOS Determination



...ambitious for our seas and coasts

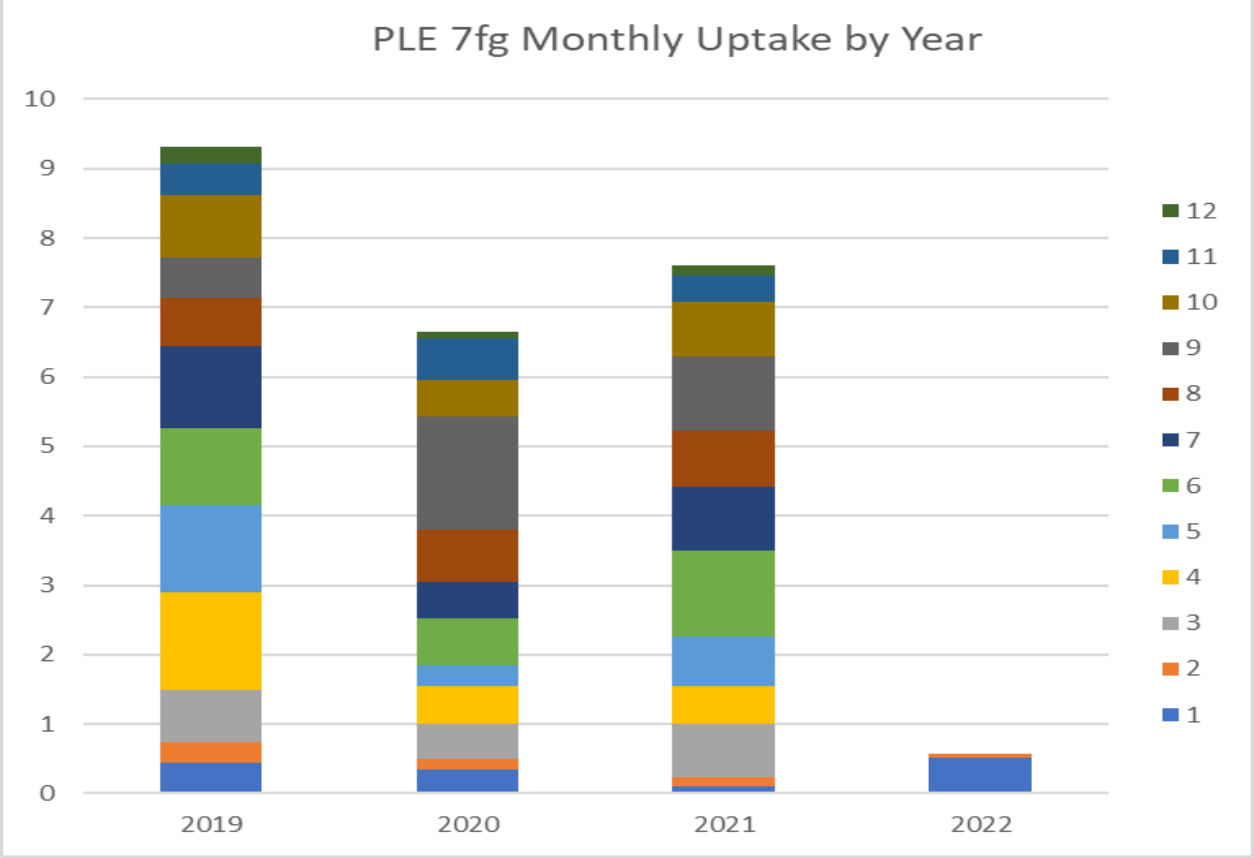
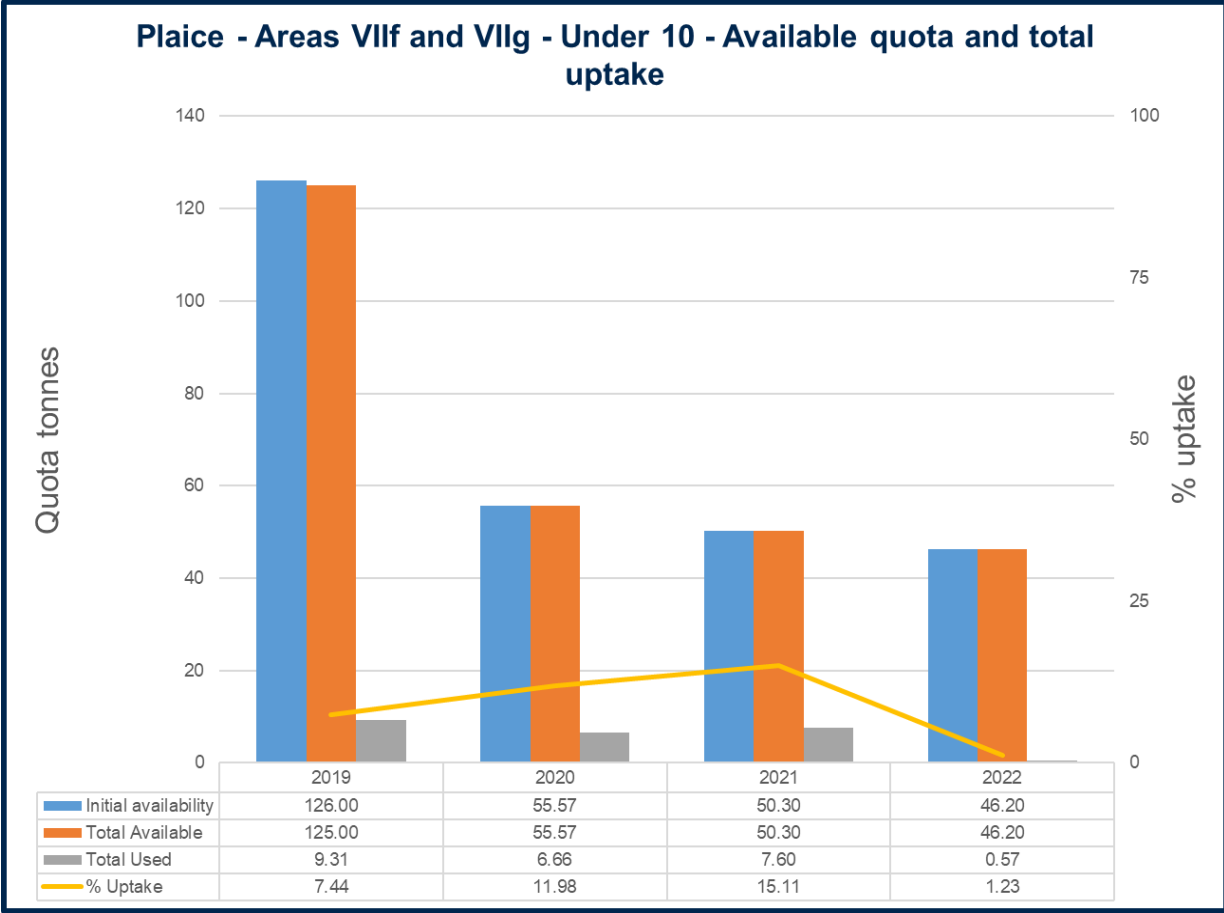
***Allocation* = 60.29t**

Catch limit = 8t

Current uptake = 4.55t

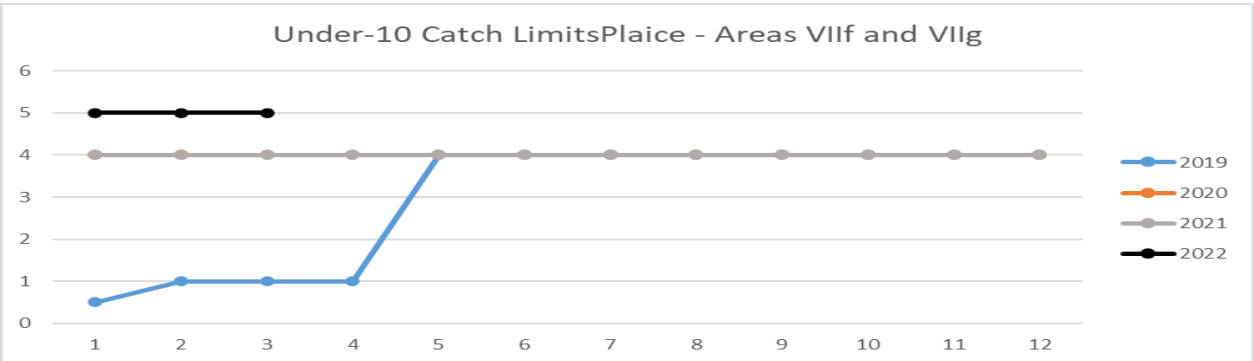
Plaice 7 f-g - Under 10m

Provisional Allocations based on SOS Determination



***Allocation* = 46.2t**
 Catch limit = 5t
 Current uptake = 0.57t

...ambitious for our seas and coasts



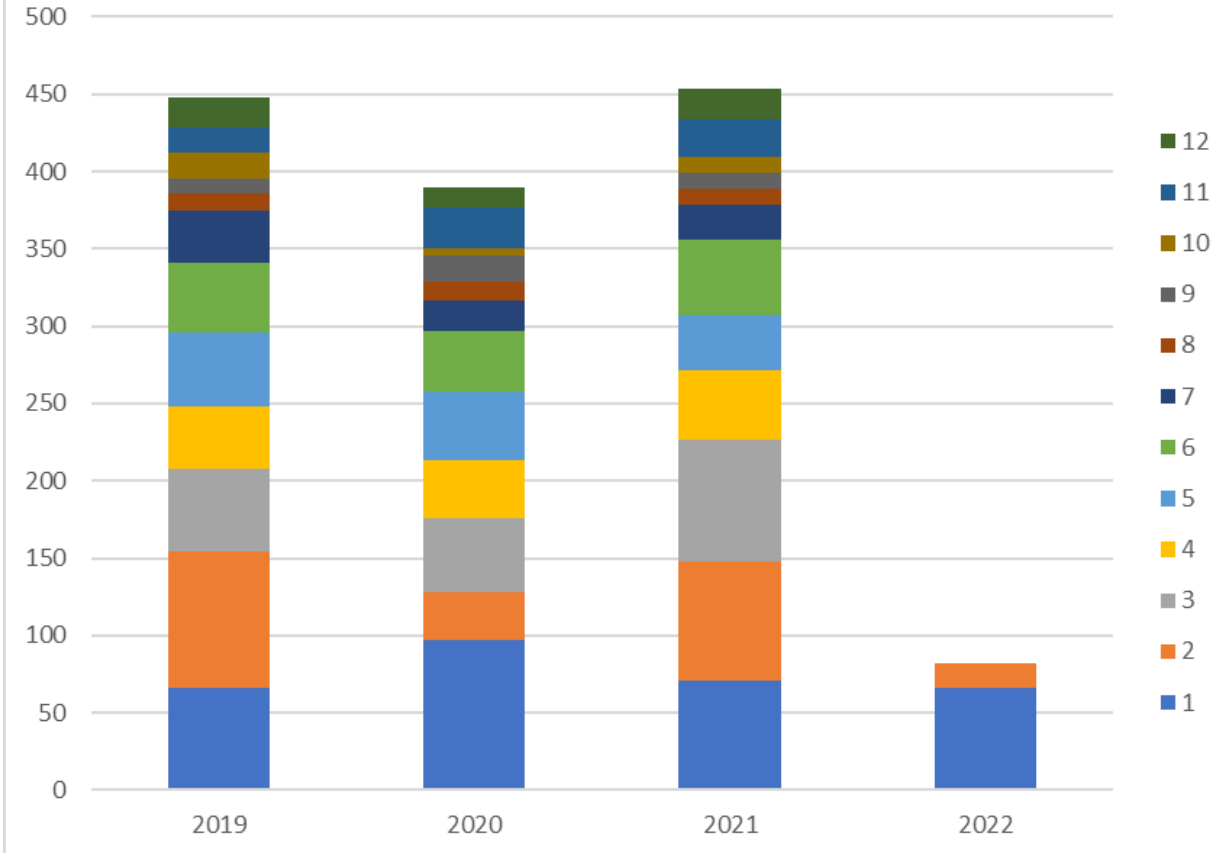
Pollack 7 - Under 10s

Provisional Allocations based on SOS Determination

Pollock - Area VII - Under 10 - Available quota and total uptake



POL 7 Monthly Uptake by Year



***92t due in from cross-year trades* New Total = 545.8t**

***Allocation* = 453.79t**

Catch limit = 40t (Quarterly) as of 1st March

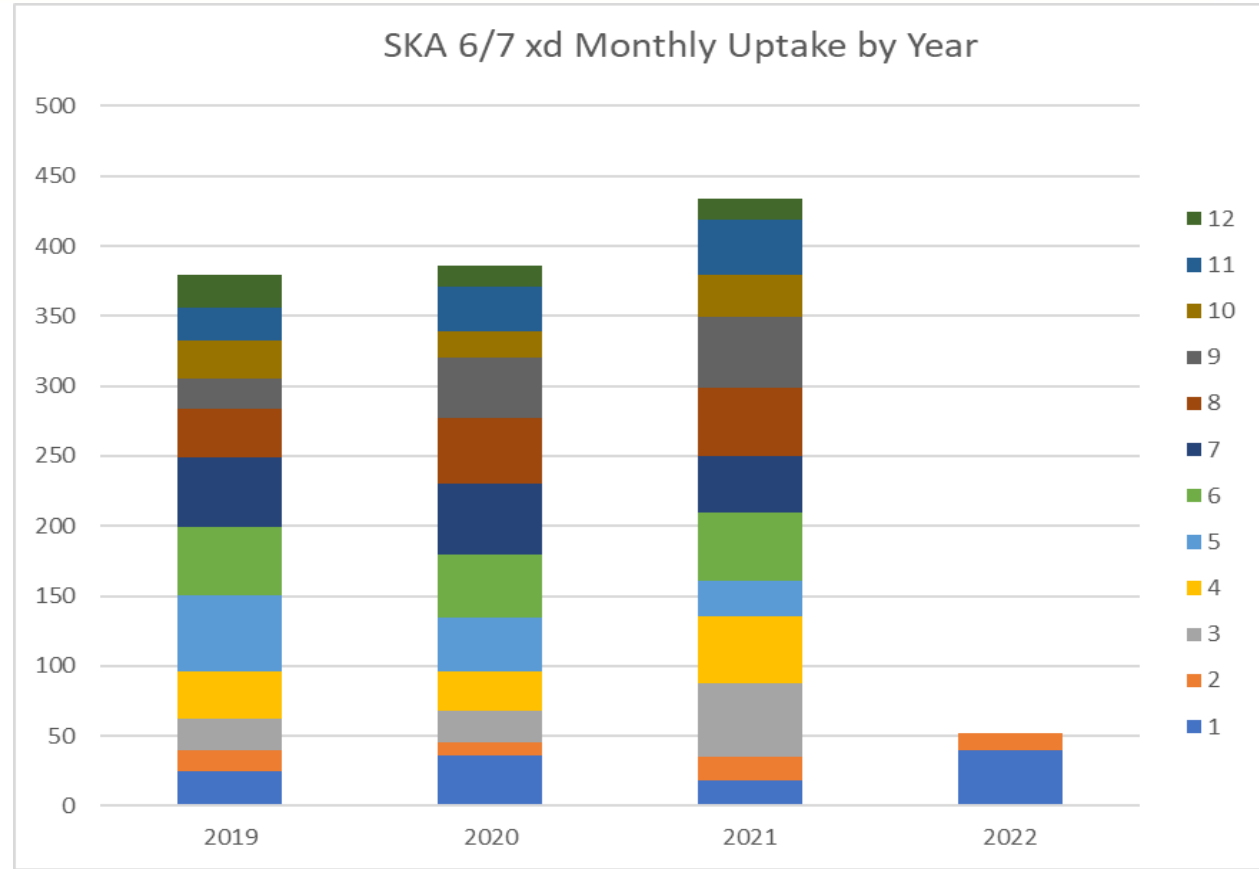
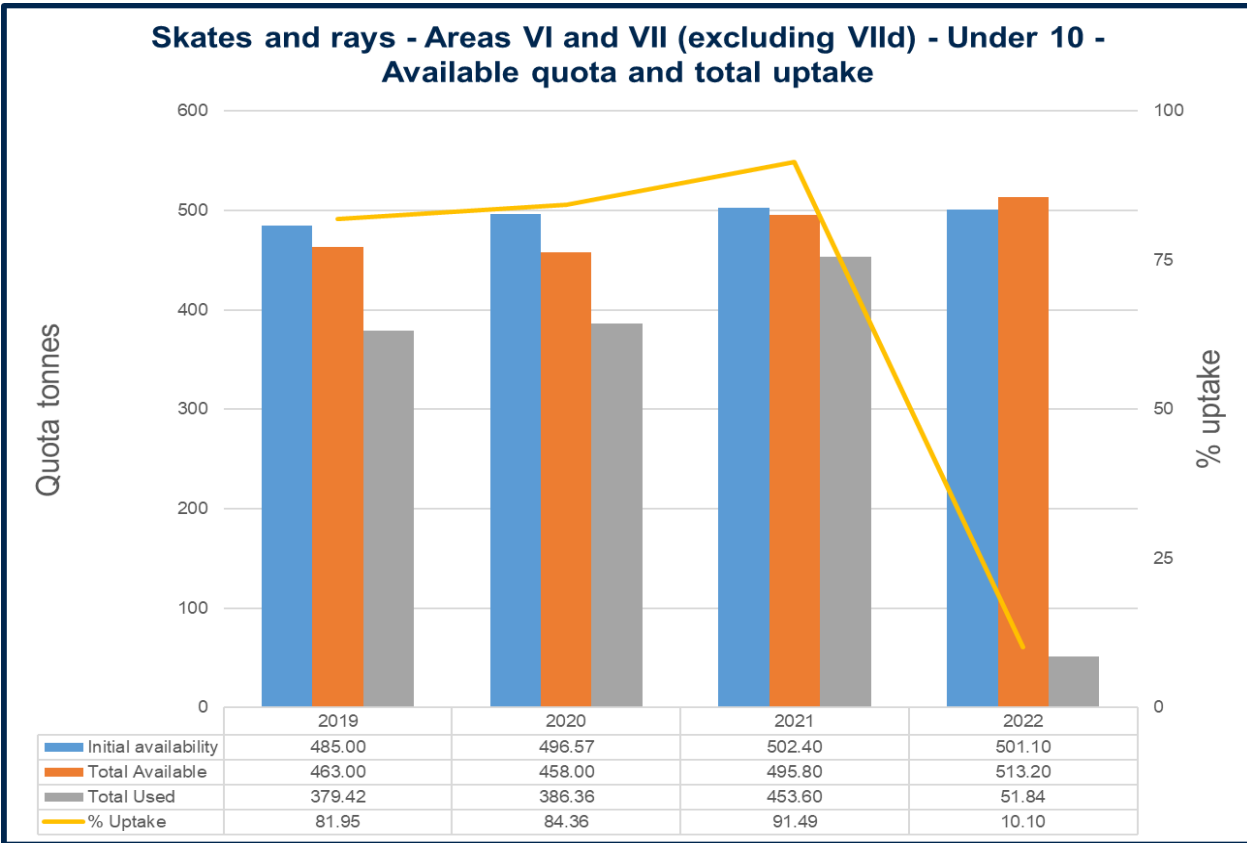
Current uptake = 81.64t

Number of vessels that landed in JAN = 183 / FEB (20th) = 56

...ambitious for our seas and coasts

Under-10m Skates and Rays Area 6/7 ex.d

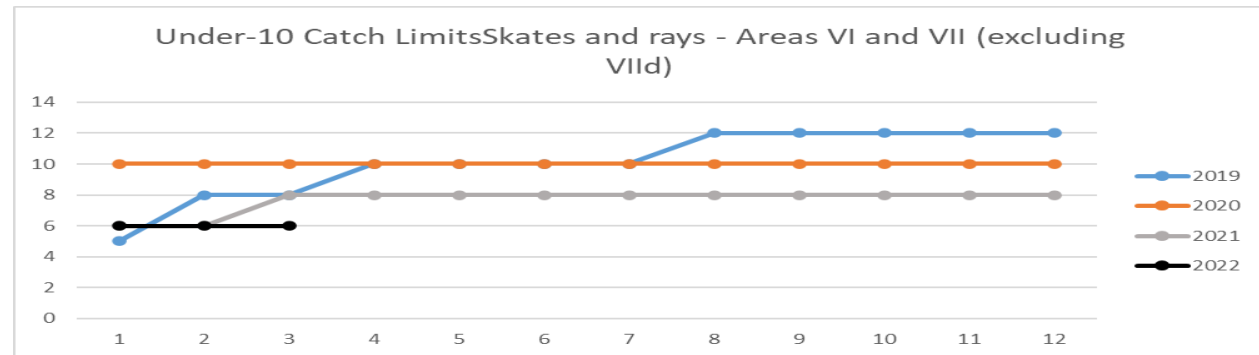
Provisional Allocations based on SOS Determination

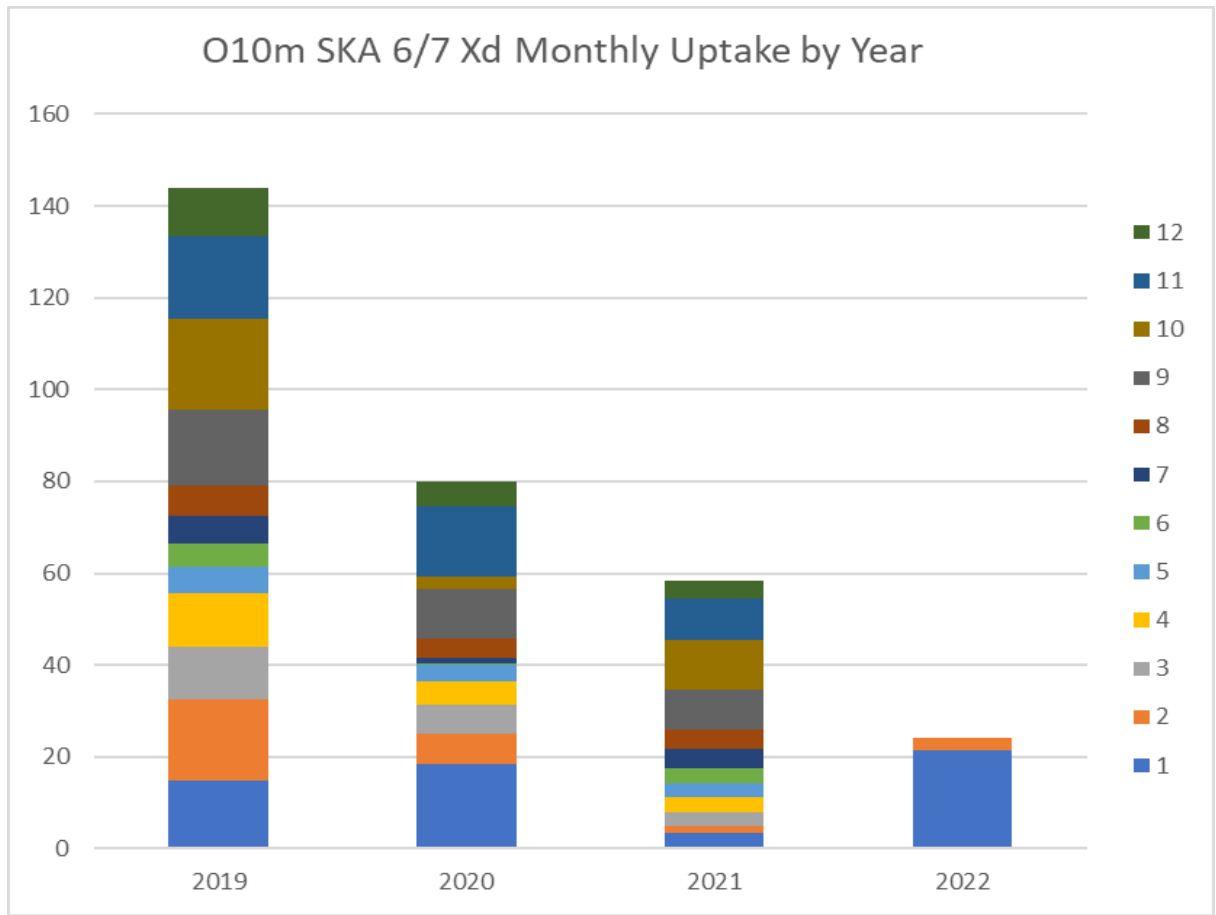
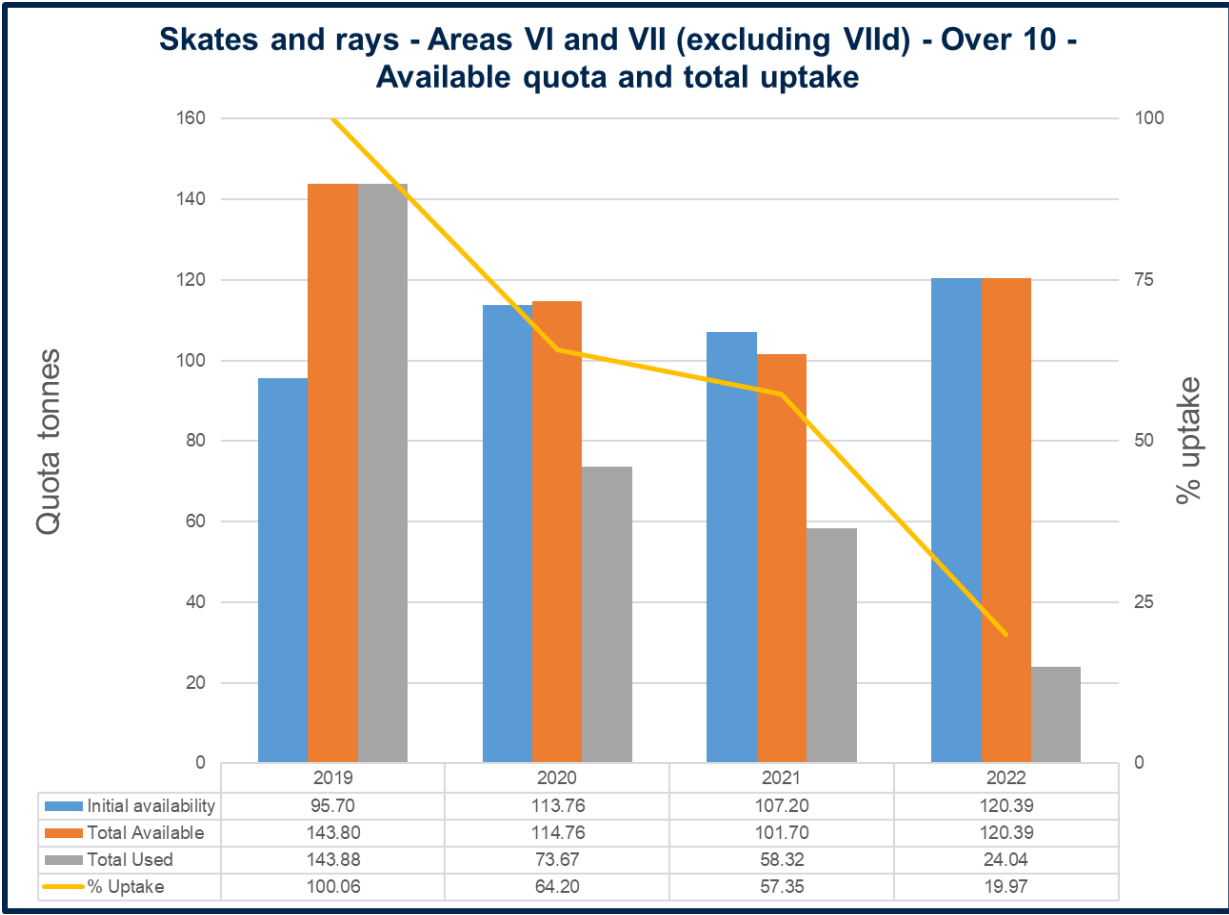


Allocation = 501.1t
 Catch limit = 6t
 Current uptake = 51.84t

***12.1t due in from Cross Year Trades.* New Total = 513.2t**

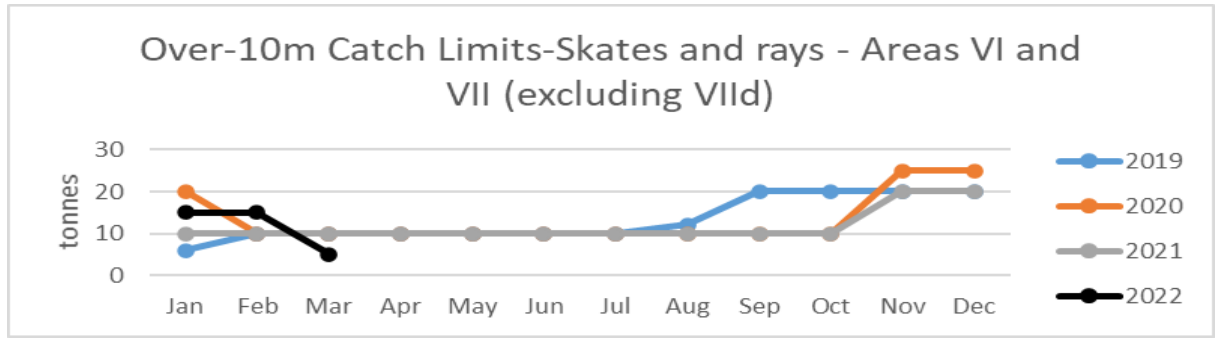
...ambitious for our seas and coasts





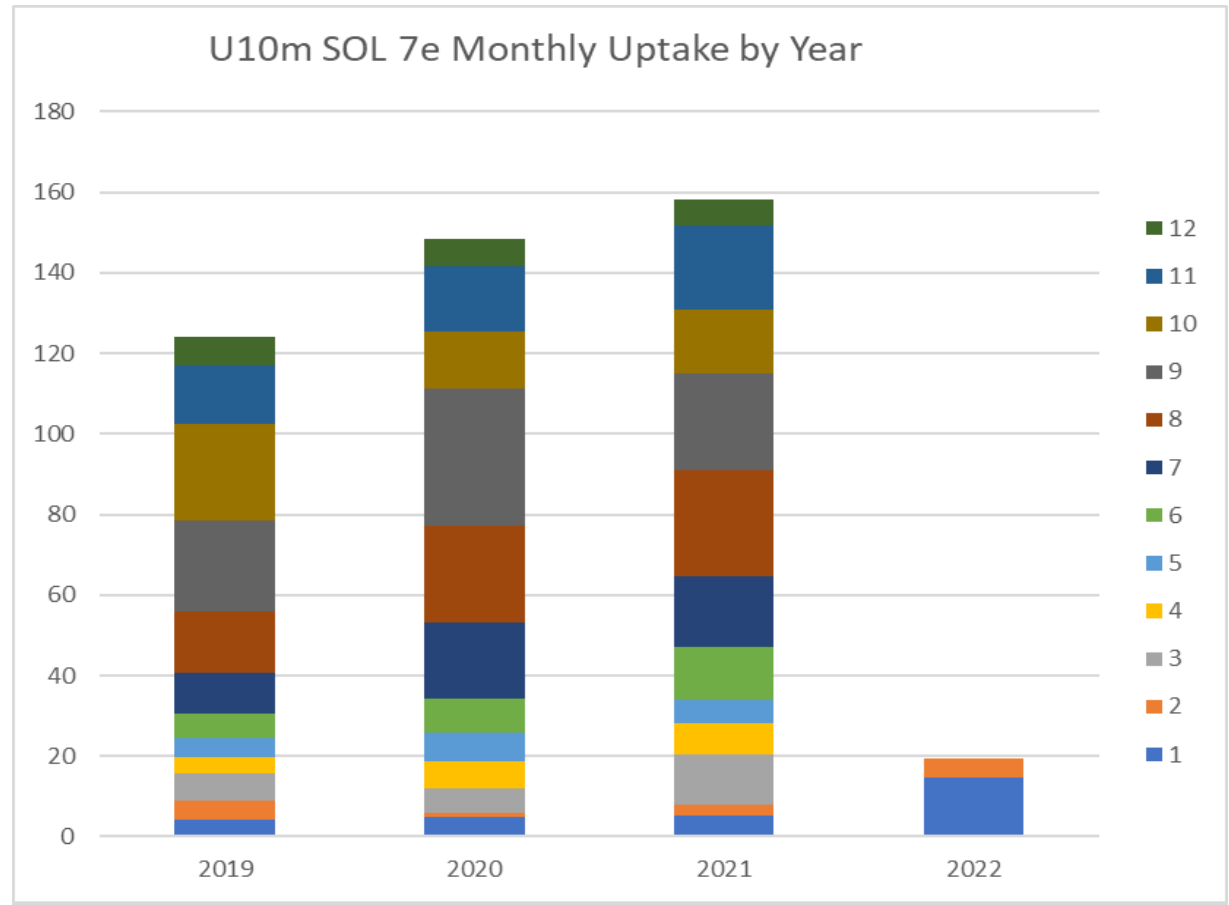
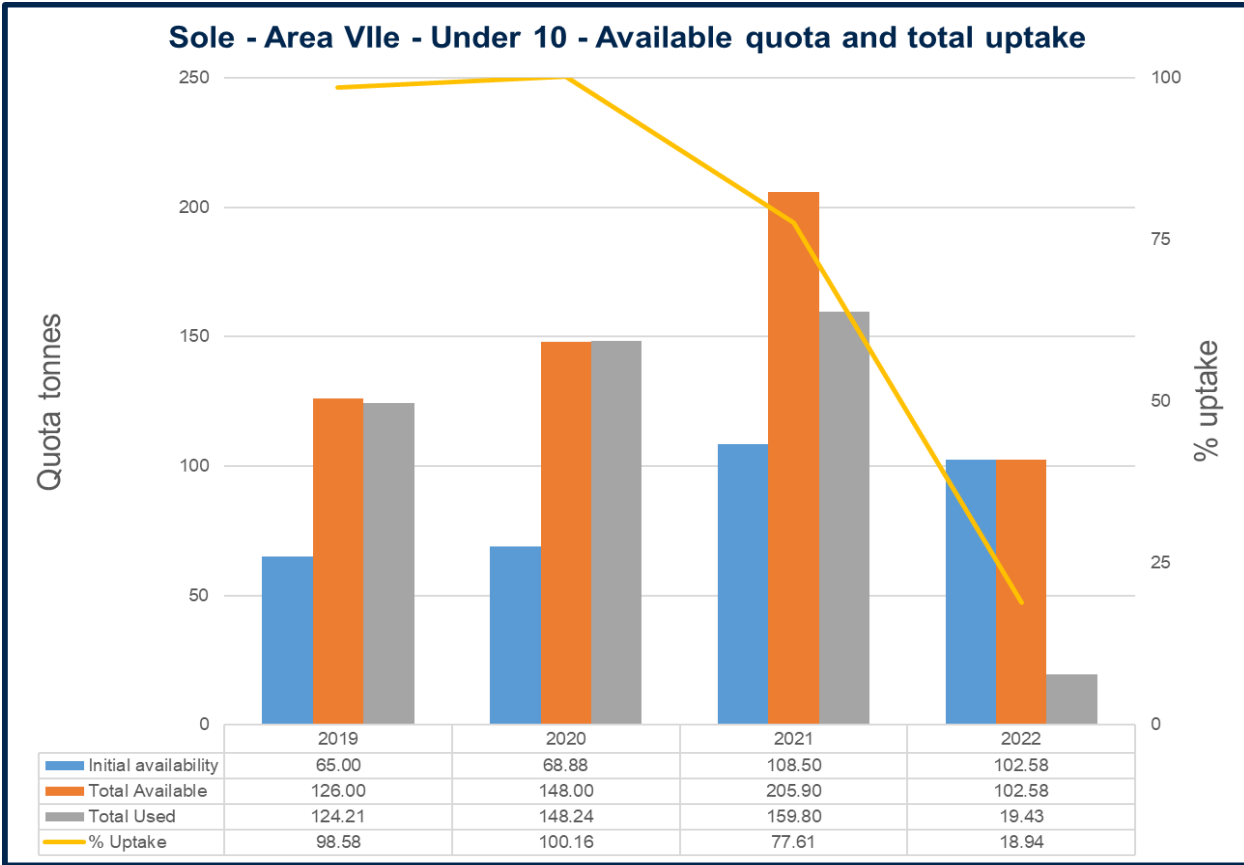
***Allocation* = 120.39t**
 Catch limit = 5t (as of 1st March (prev. 15t p/m))
 Current uptake = 24.04t

...ambitious for our seas and coasts



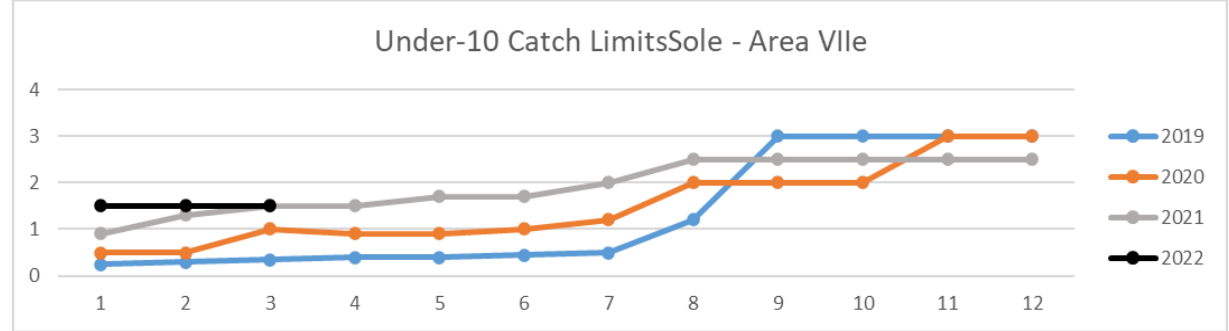
Under-10m Sole 7e

Provisional Allocations based on SOS Determination



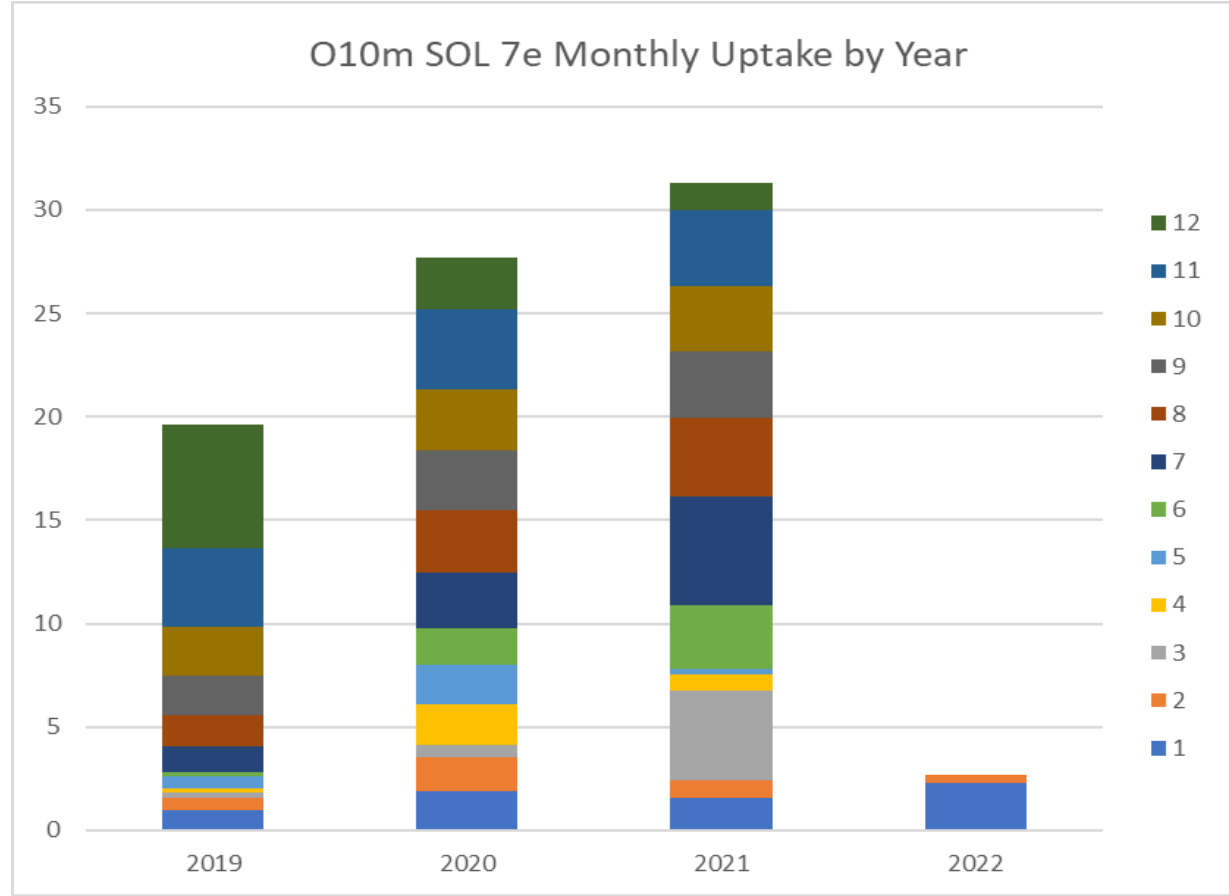
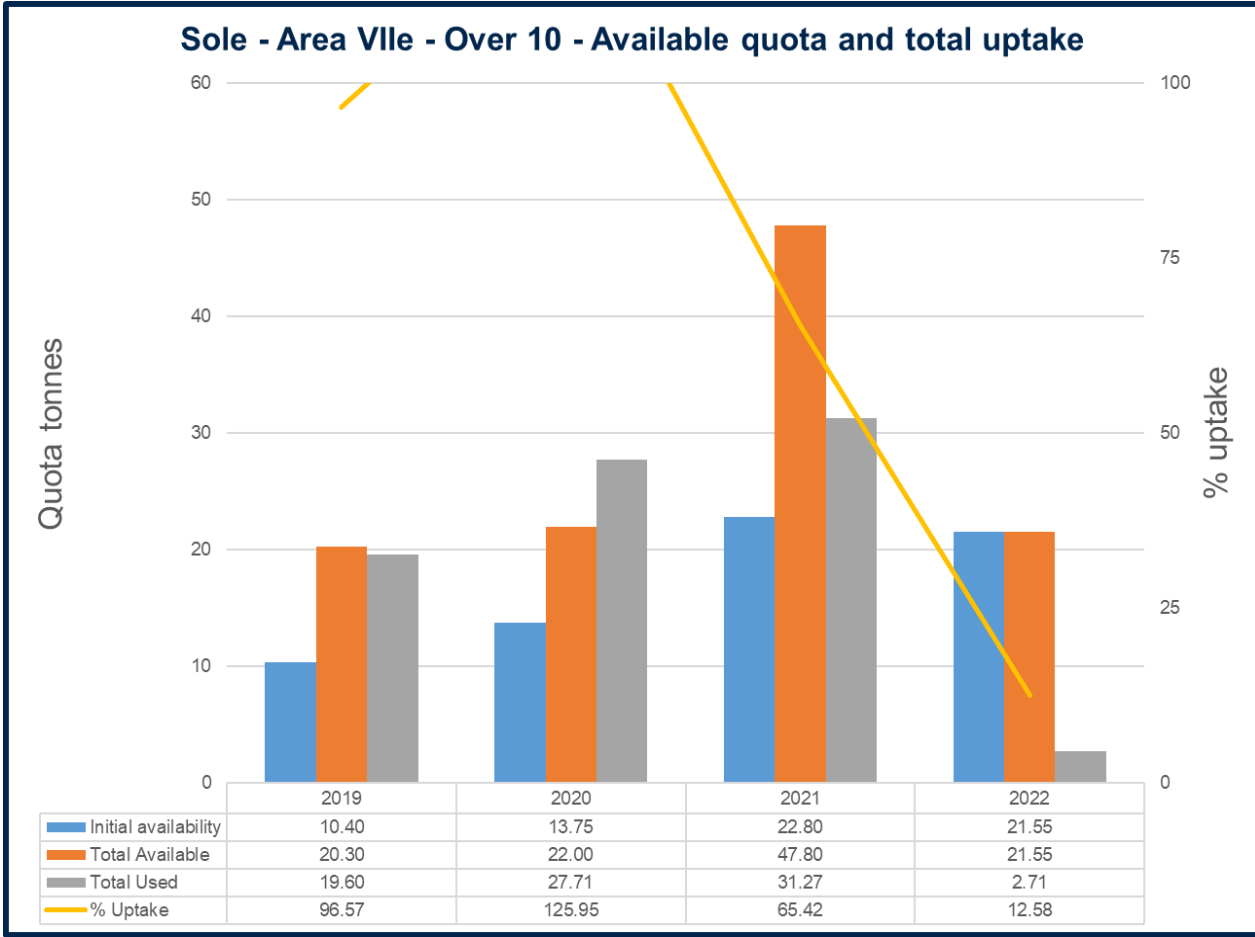
***Allocation* = 102.58t**
 Catch limit = 1.5t
 Current uptake = 19.43t
 Number of vessels that landed in February (20th) = 55

...ambitious for our seas and coasts



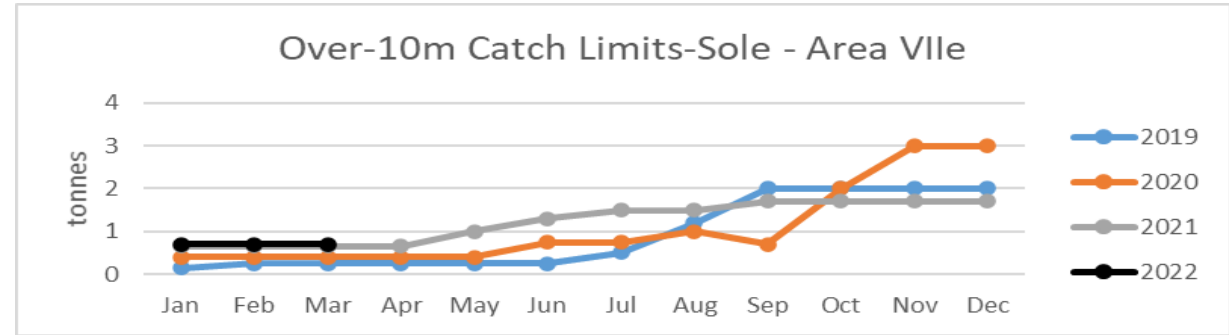
Over-10m Sole 7e

Provisional Allocations based on SOS Determination



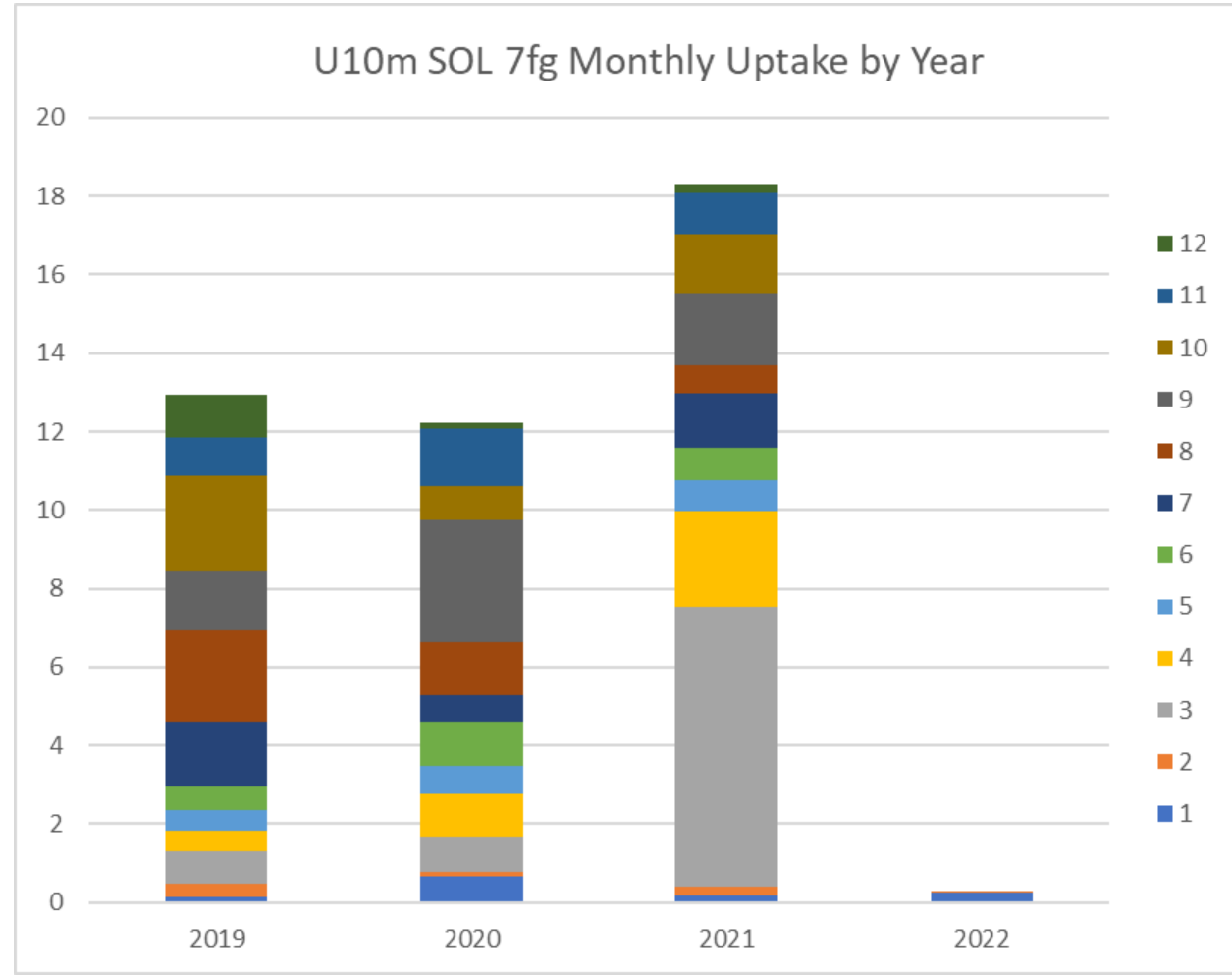
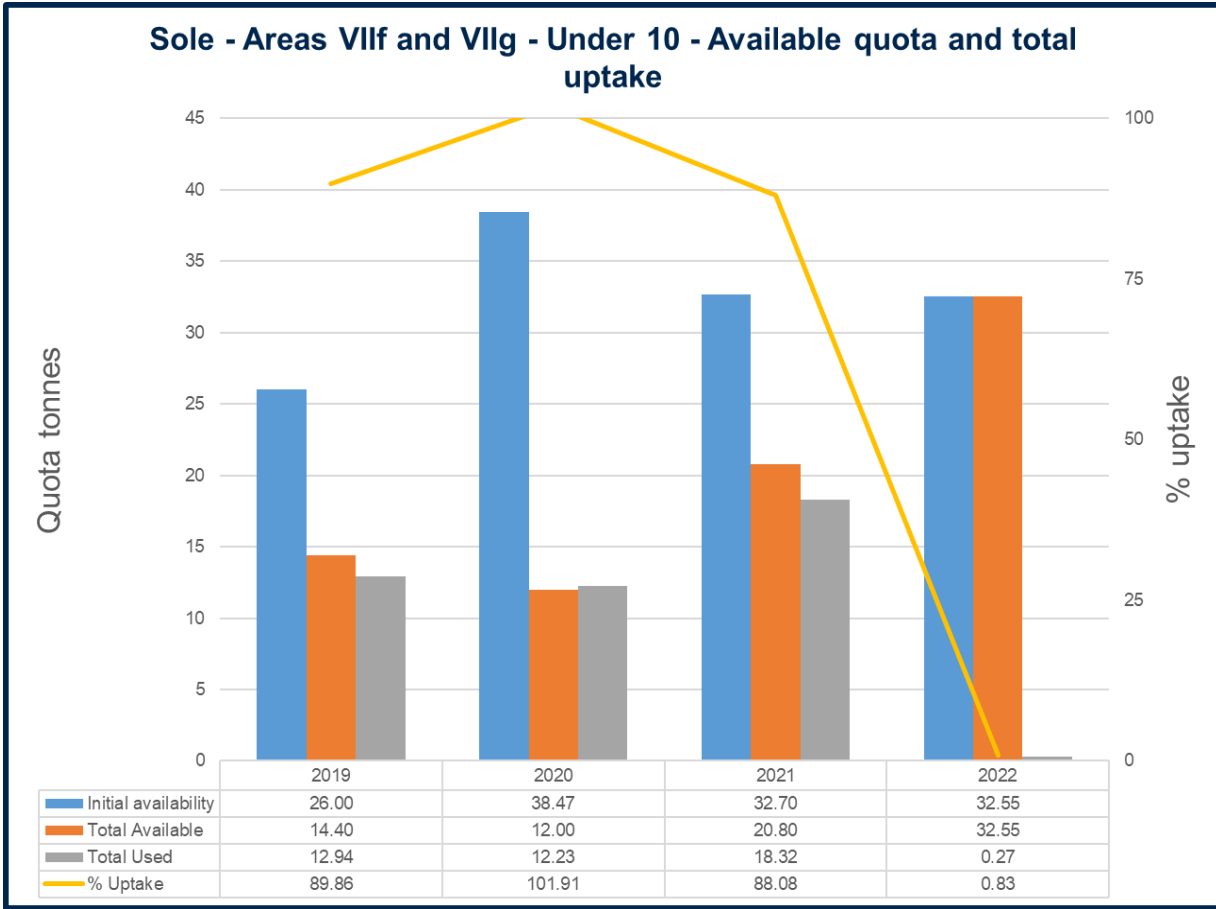
***Allocation* = 21.55t**
 Catch limit = 0.7t
 Current uptake = 2.71t

...ambitious for our seas and coasts



Under-10m Sole 7 f-g

Provisional Allocations based on SOS Determination

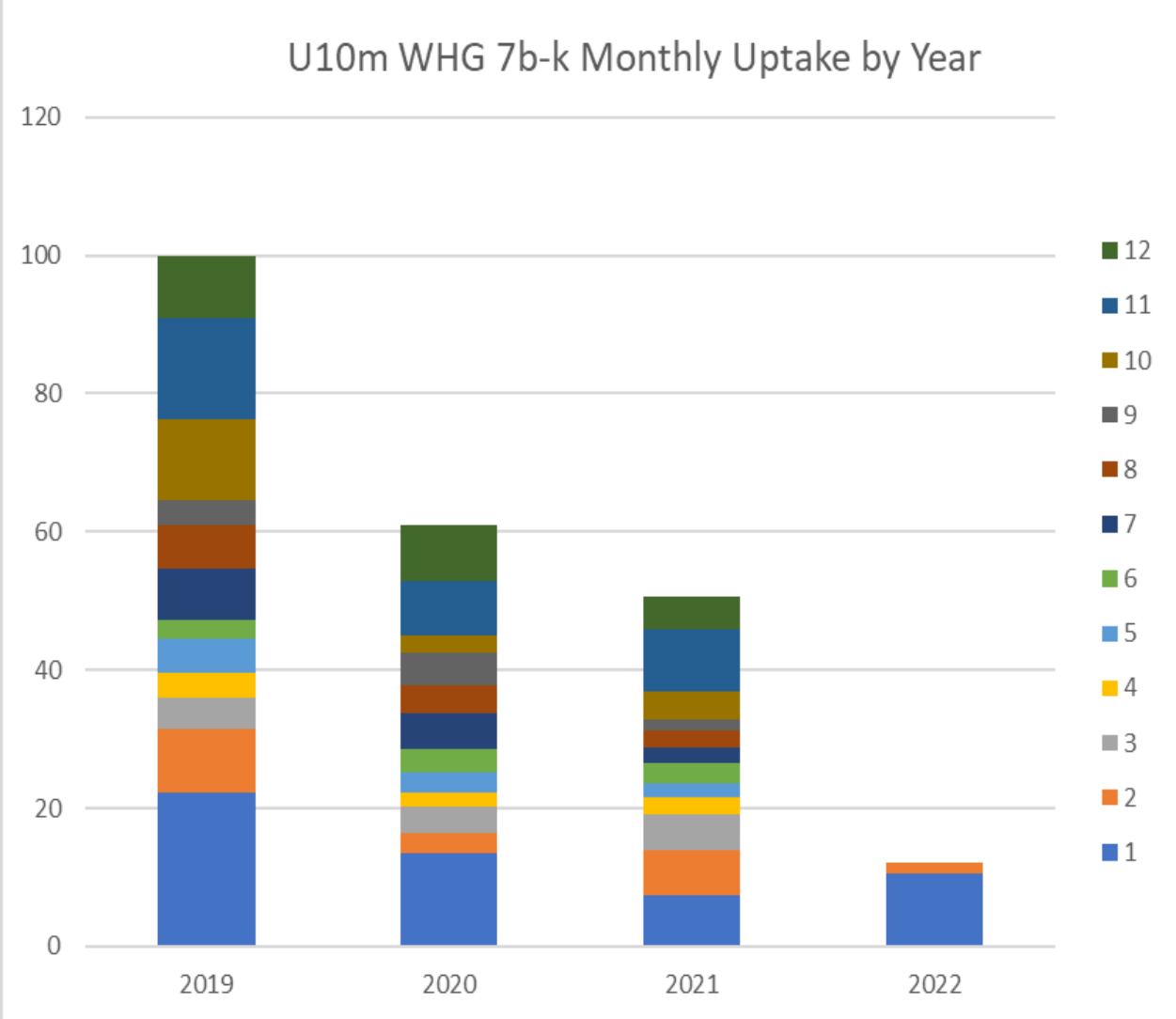
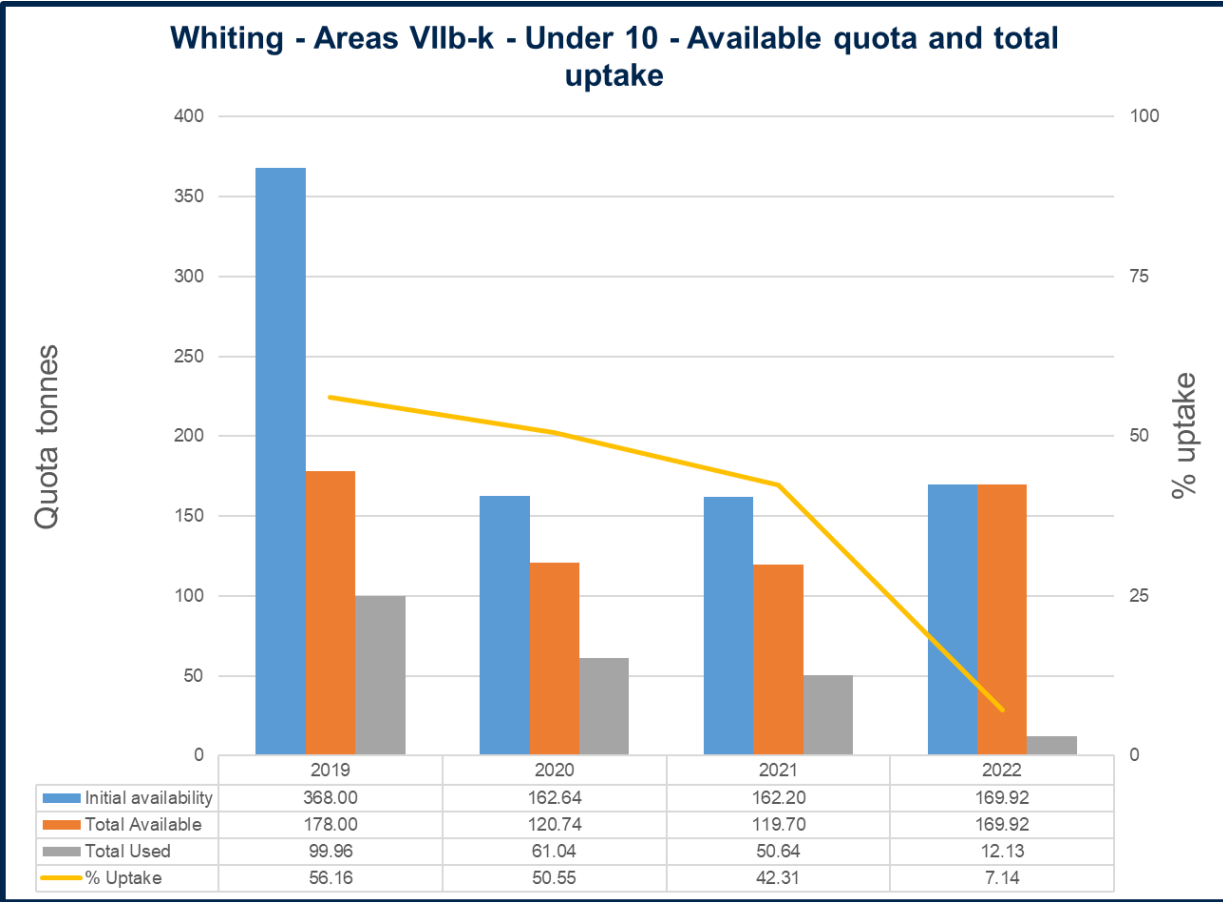


***Allocation* = 32.55t**
 Catch limit = 2.5t
 Current uptake = 0.27t

...ambitious for our seas and coasts

Under-10m Whiting 7 b-k

Provisional Allocations based on SOS Determination

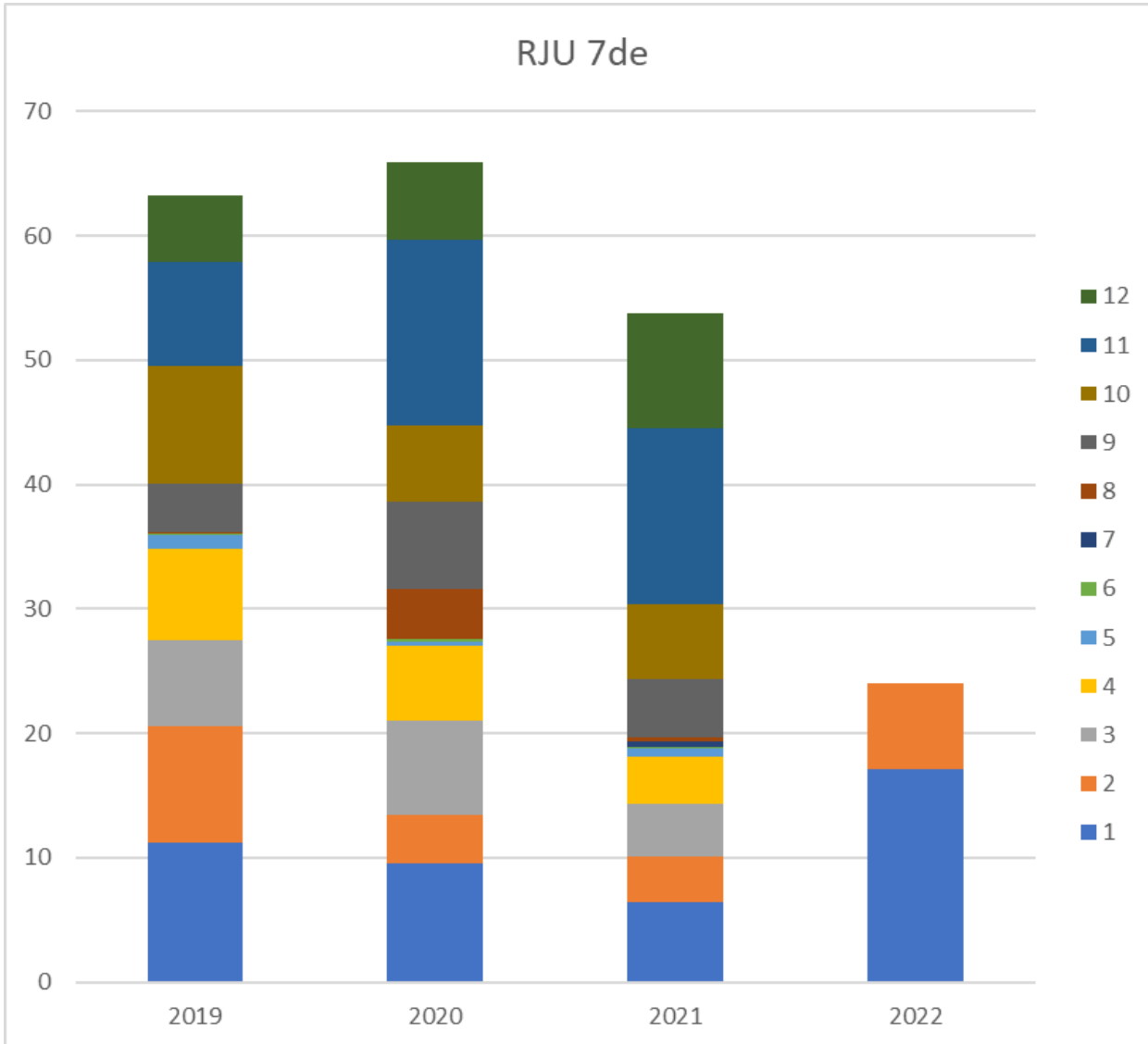


***Allocation* = 169.92t**
 Catch limit = 3t
 Current uptake = 12.13t

...ambitious for our seas and coasts

Undulate Ray 7 d-e

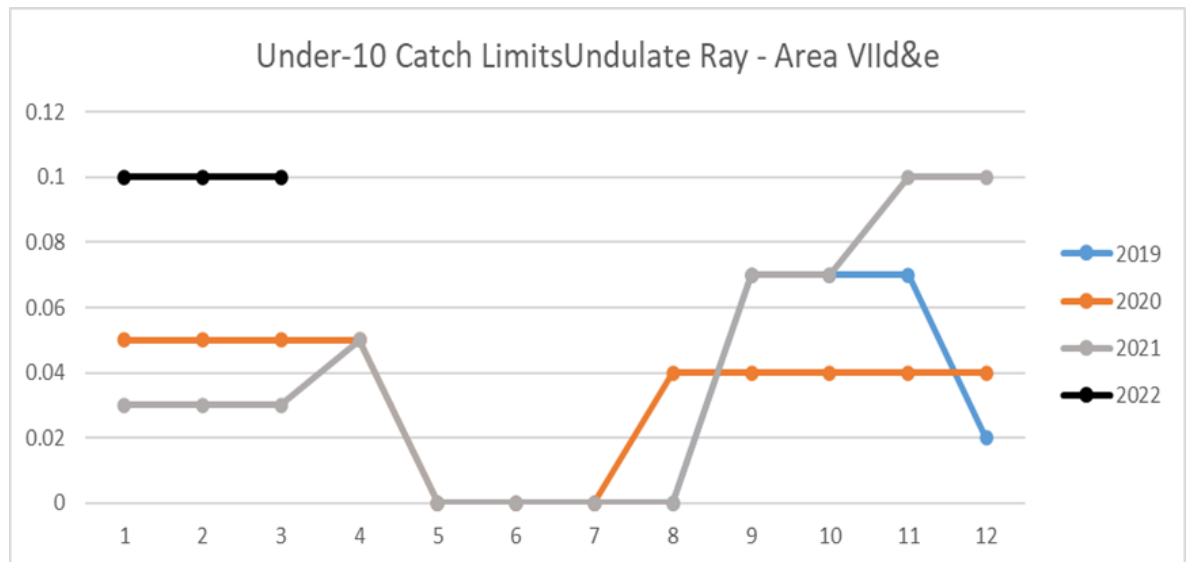
Provisional Allocations based on SOS Determination



UK allocation – 75t
 Per trip allowance – 100kg
 Current uptake – 24.02t (32%)

No proposed changes to current catch limit – Will re-assess catch limit for 1st September – 31st December in April.

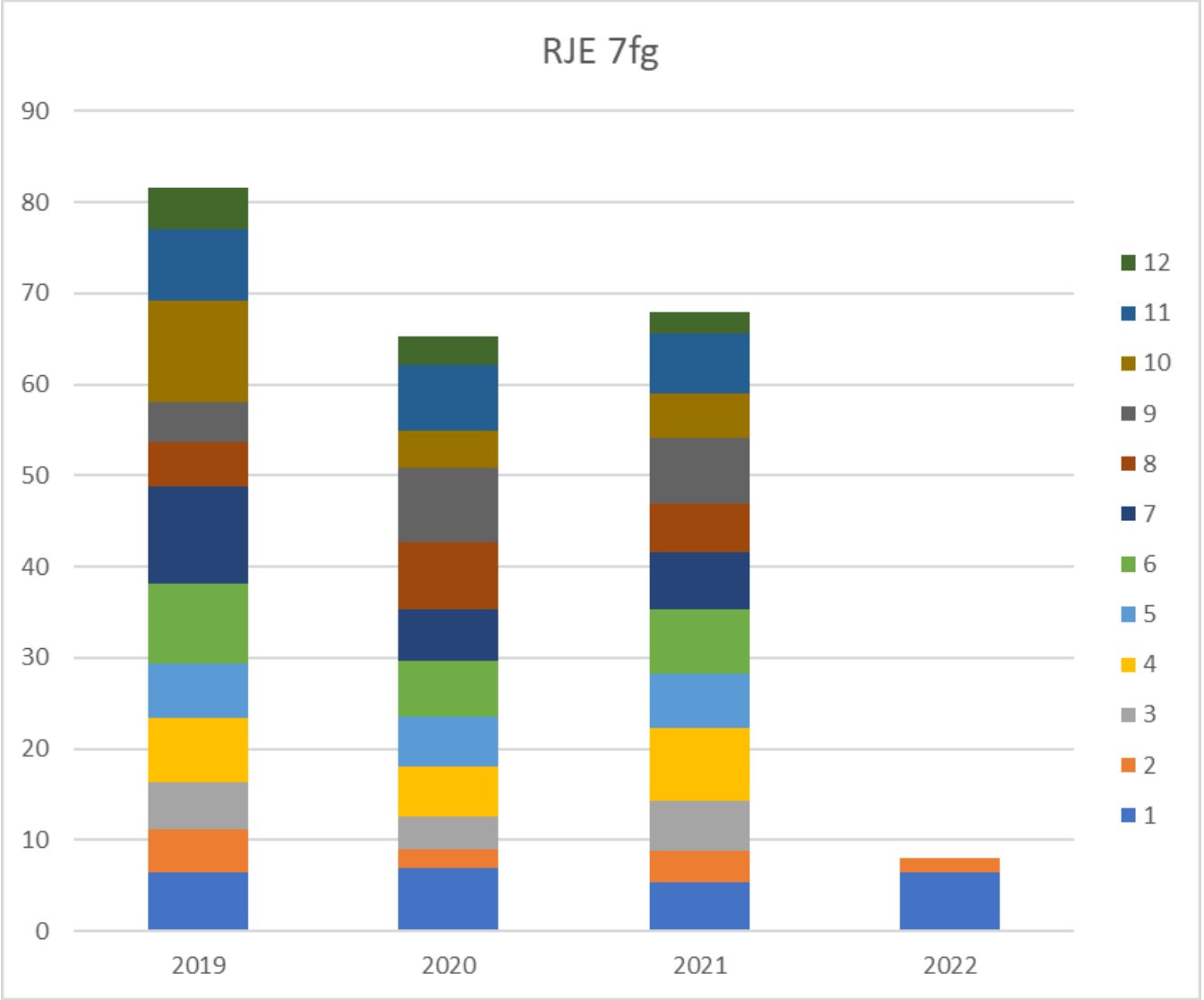
**Reminder “CLOSED” period =
 1st May 2022 – 31st August 2022**



...ambitious for our seas and coasts

Small Eyed Ray 7 f-g

Provisional Allocations based on SOS Determination

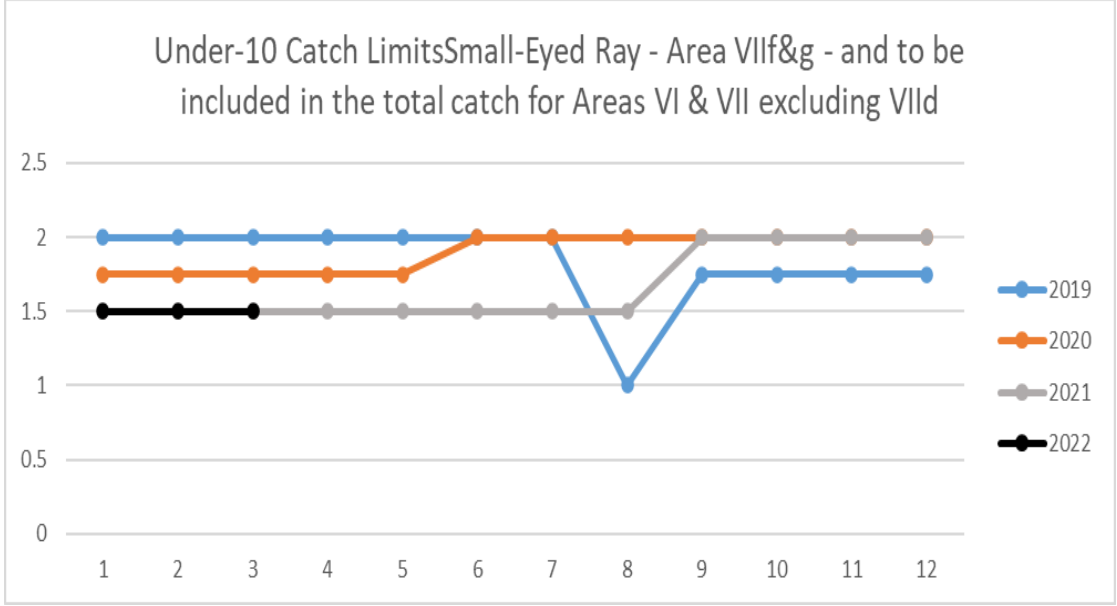


UK allocation 2022 – 57t

Current uptake – 7.95t

Catch limit – 1.5t per month

No proposed changes to current catch limit



...ambitious for our seas and coasts



Marine
Management
Organisation

Useful Links

Uptake Statistics

<https://www.gov.uk/government/statistical-data-sets/quota-use-statistics>

Catch limits

Under-10m <https://www.gov.uk/government/publications/current-catch-limits-10-metres-and-under-pool>

Over-10m <https://www.gov.uk/government/publications/current-catch-limits-over-10-metre-non-sector-pool>

Trading

<https://www.gov.uk/government/publications/fishing-quota-trading-and-swaps>

Catch limit consultation (front page of MMO website during last 7-10 days of each month)

<https://www.gov.uk/government/organisations/marine-management-organisation>

...ambitious for our seas and coasts

