



Marine  
Management  
Organisation

# NE Regional Fisheries Group – Quota Review

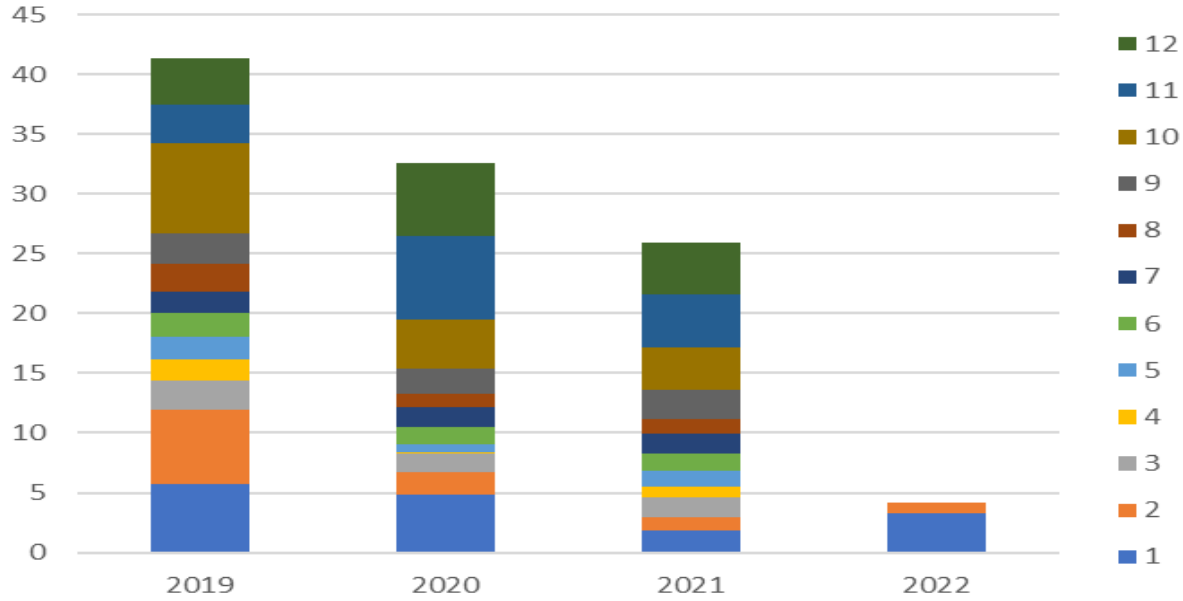
Dr Sarah Allison  
Katie James  
Edward Baker

...ambitious for our seas and coasts

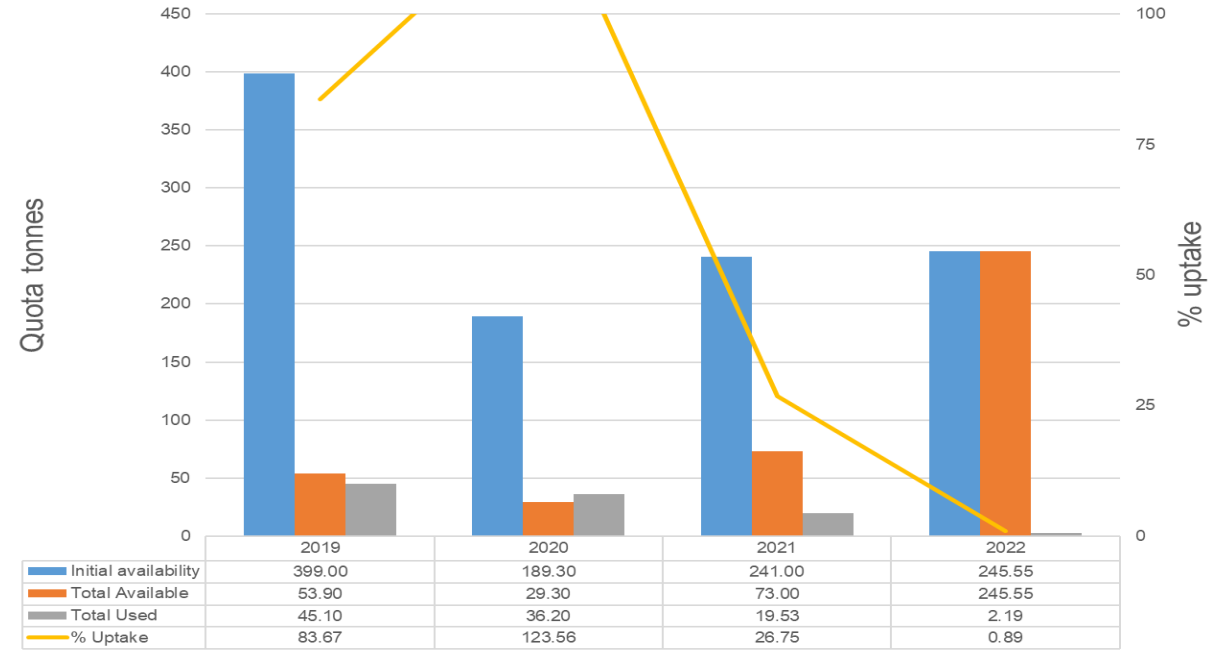


# NS Cod

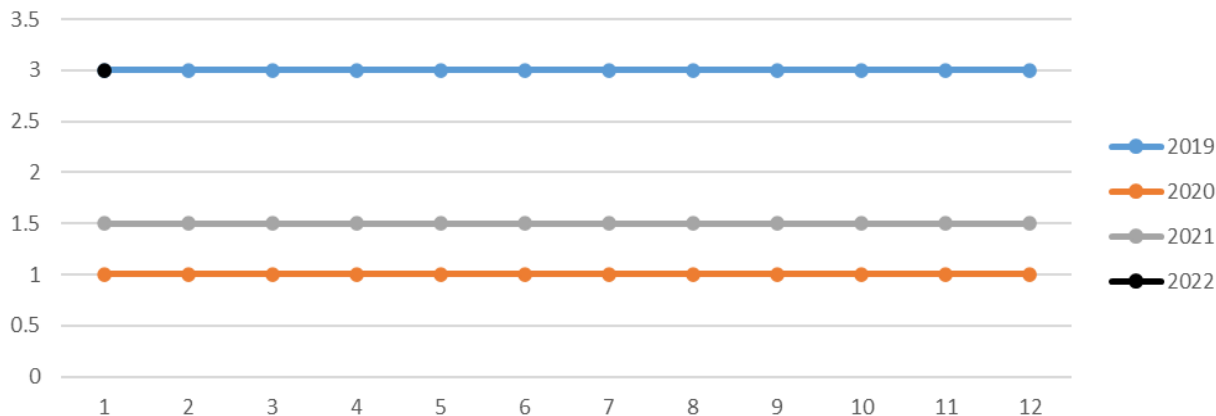
NS Cod U10's Area 4b



Cod - North Sea - Under 10 - Available quota and total uptake



Under-10 Catch Limits Cod - North Sea



Catch limit

U10 = 3t

**O10 = 1.2t**

*Provisional allocations  
Estimates based on SoS  
determination*

Current Allocation

U10 = 245.55t

Current Uptake

U10 = 2.193

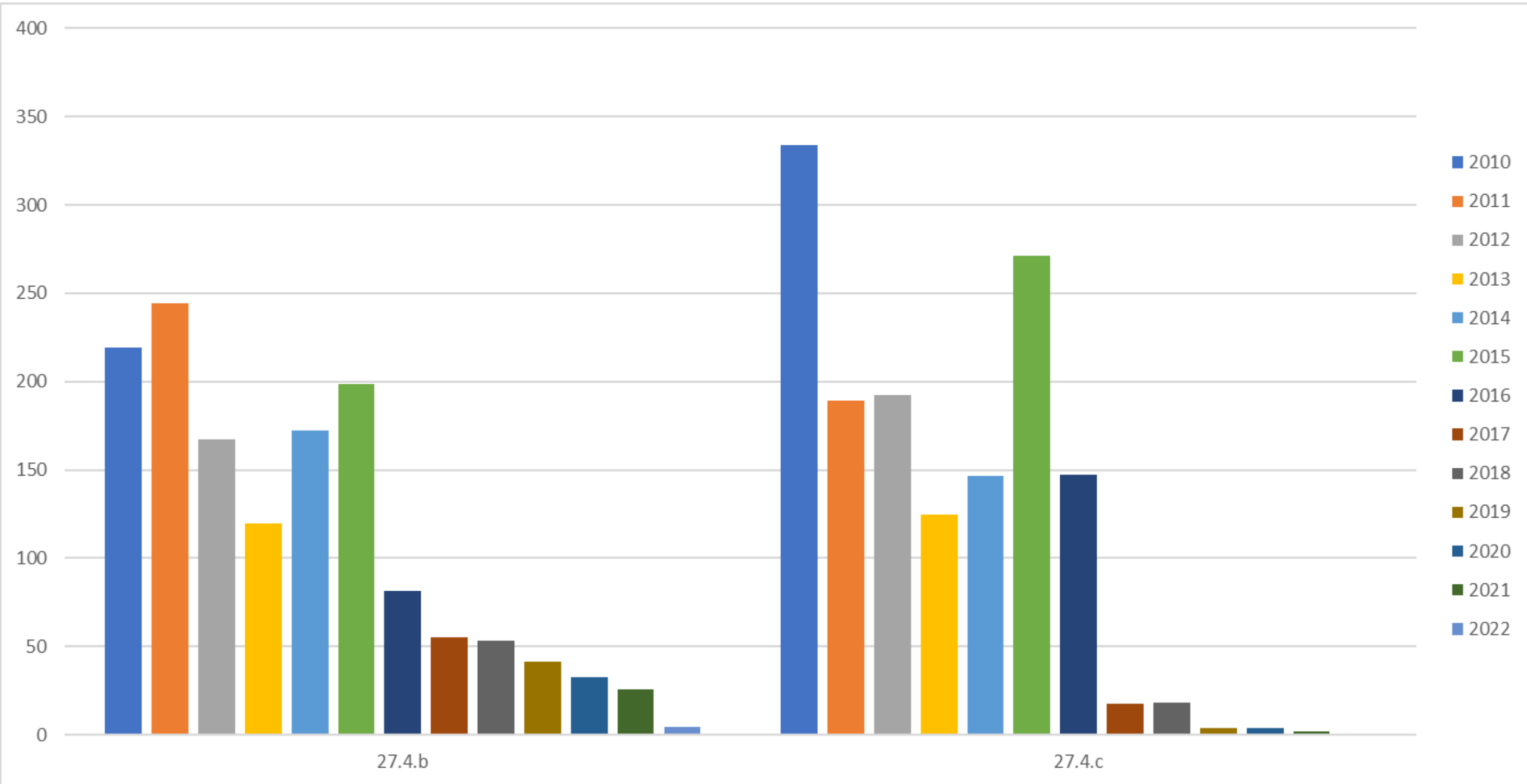
**O10 = 0.22t**

50 U10 vessels landed NS cod in Jan

**5 O10 Vessels landed NS Cod in Jan**

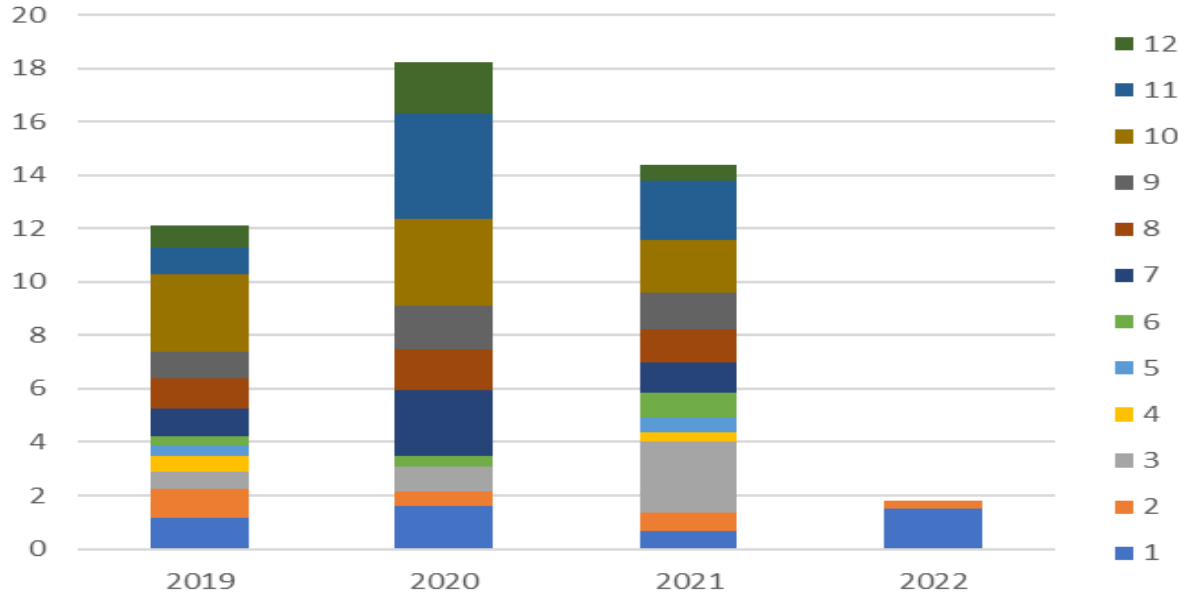
No suggested changes to Catch limits

# NS Cod ( sub Areas 4b & 4c) 2010 – 2022

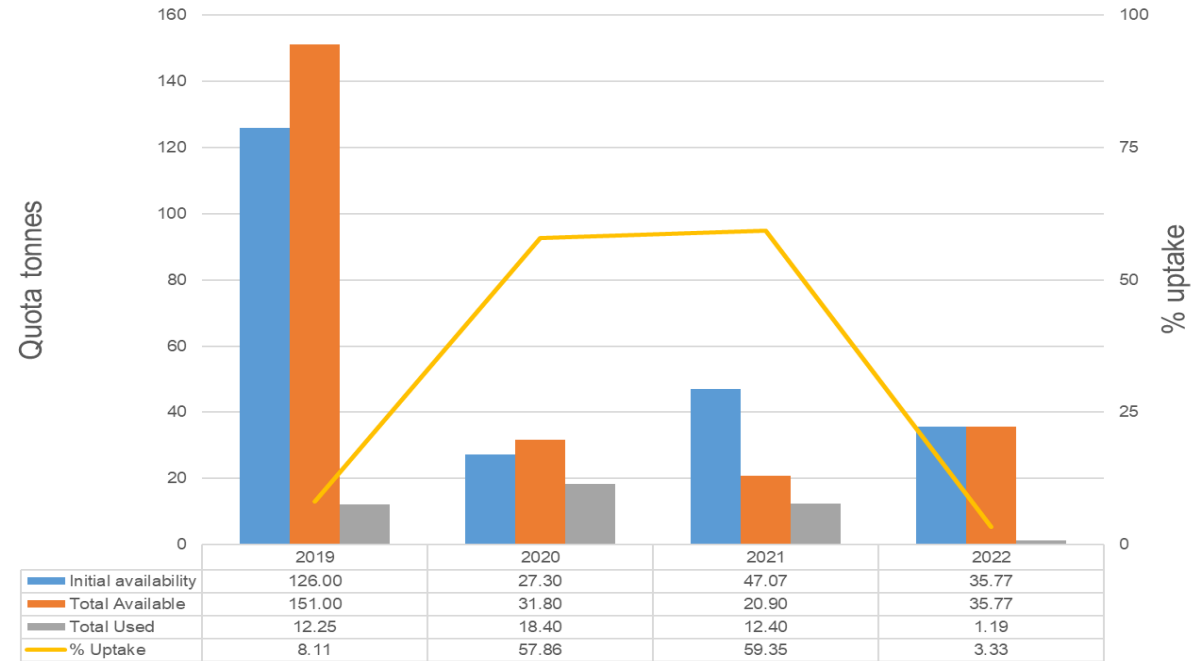


# NS Anglerfish

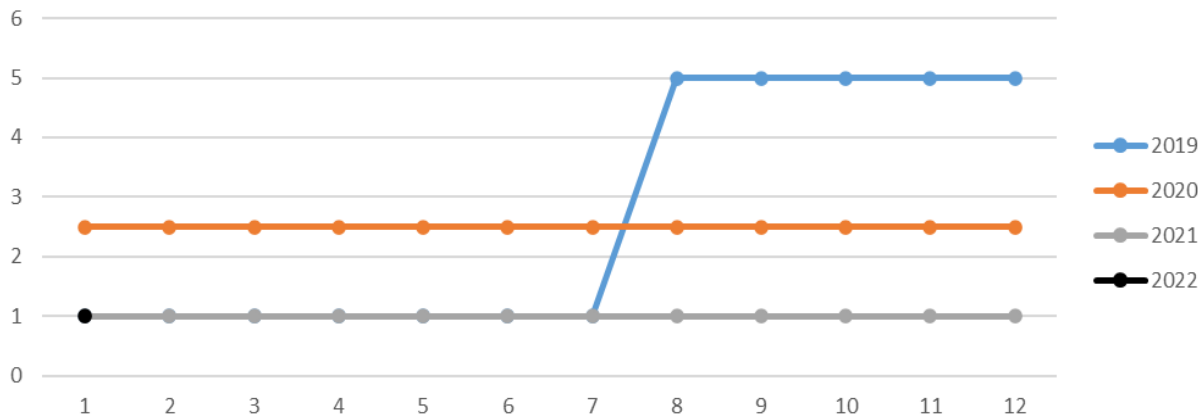
NS Monk U10's Area 4b



Angler - North Sea - Under 10 - Available quota and total uptake



Under-10 Catch Limits Angler - North Sea



Catch Limit

U10 = 1t

**O10 = 0.8t**

*Provisional allocations*

Current Allocation

U10 = 35.77t

*Estimates based on SoS determination*

Current Uptake

U10 = 1.19t

**O10 = 0.13**

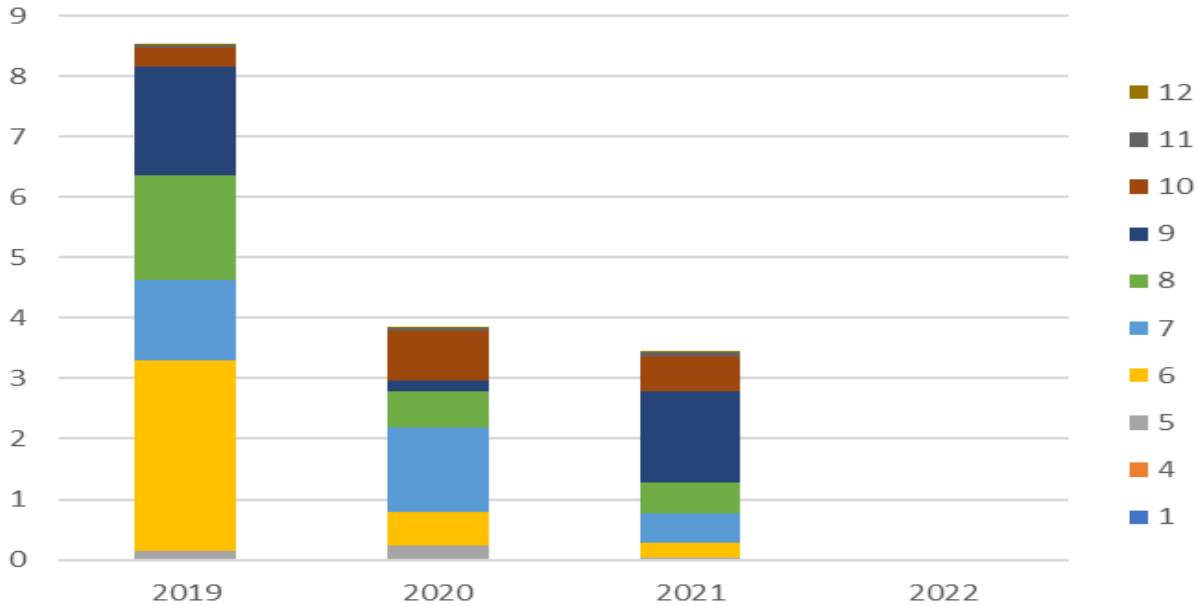
30 U10 vessels landed NS Ang in Jan

**5 O10 vessels landed NS Ang in Jan**

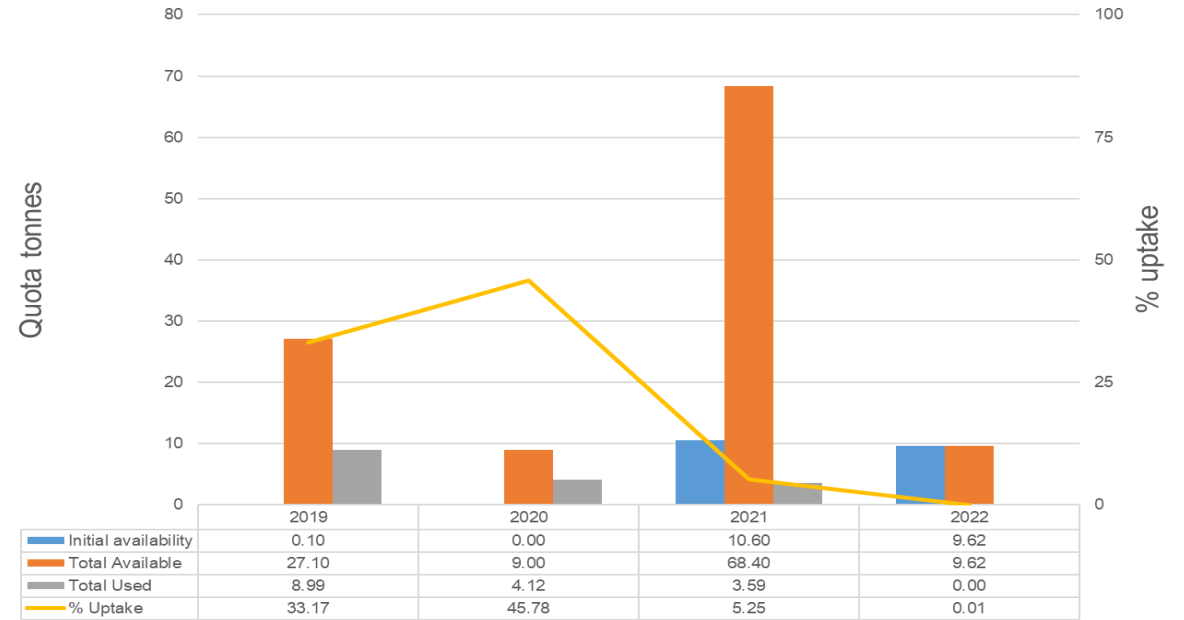
No suggested changes to catch limit

# NS Mackerel

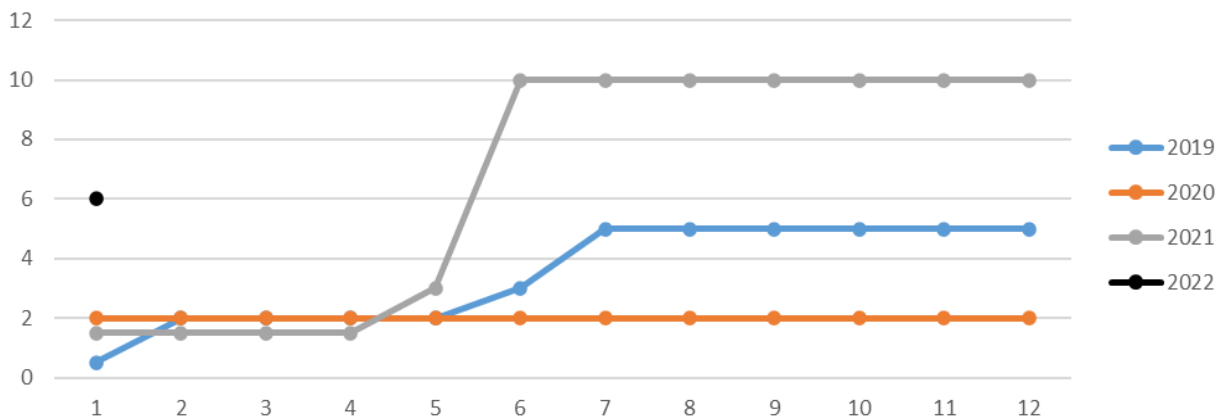
NS Mackerel U10's Area 4b



Mackerel - North Sea - Under 10 - Available quota and total uptake



Under-10 Catch Limits Mackerel - North Sea



Catch Limit U10 = 6t

**O10 = 4t**

Current Allocation U10 = 9.62t

Current Uptake U10 = 0.005t

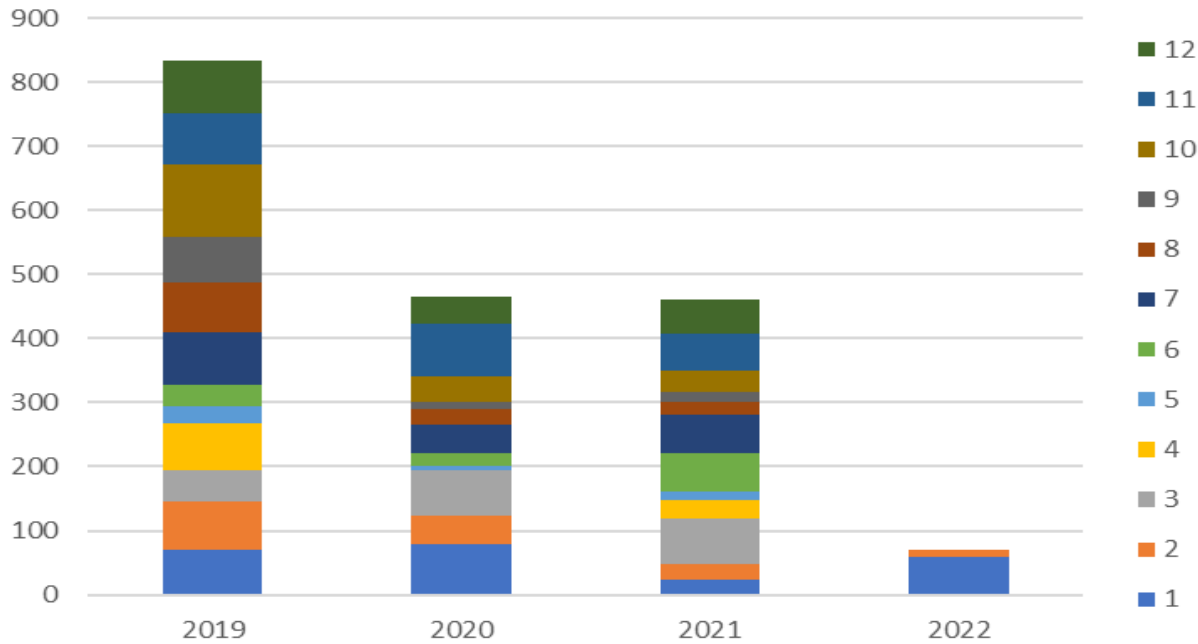
**O10 = 0t**

No suggested changes to catch limit

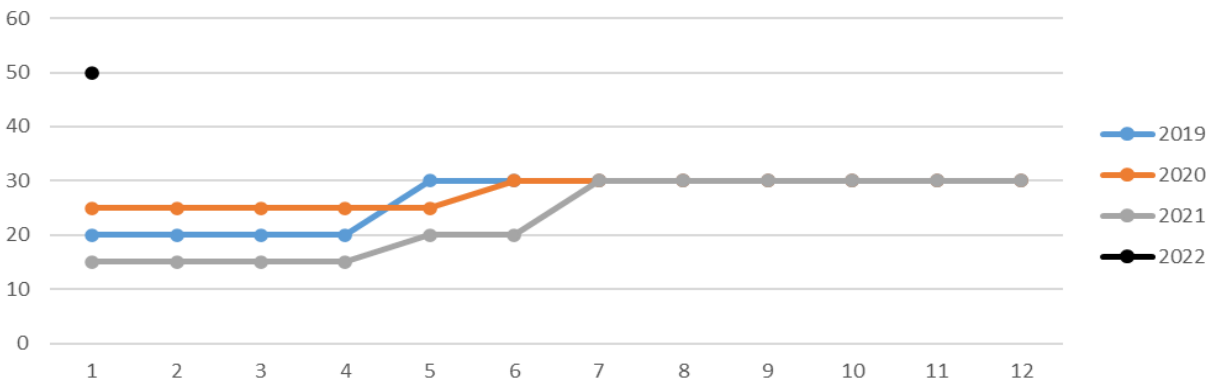
*Provisional allocations  
Estimates based on SoS  
determination*

# NS Nephrops

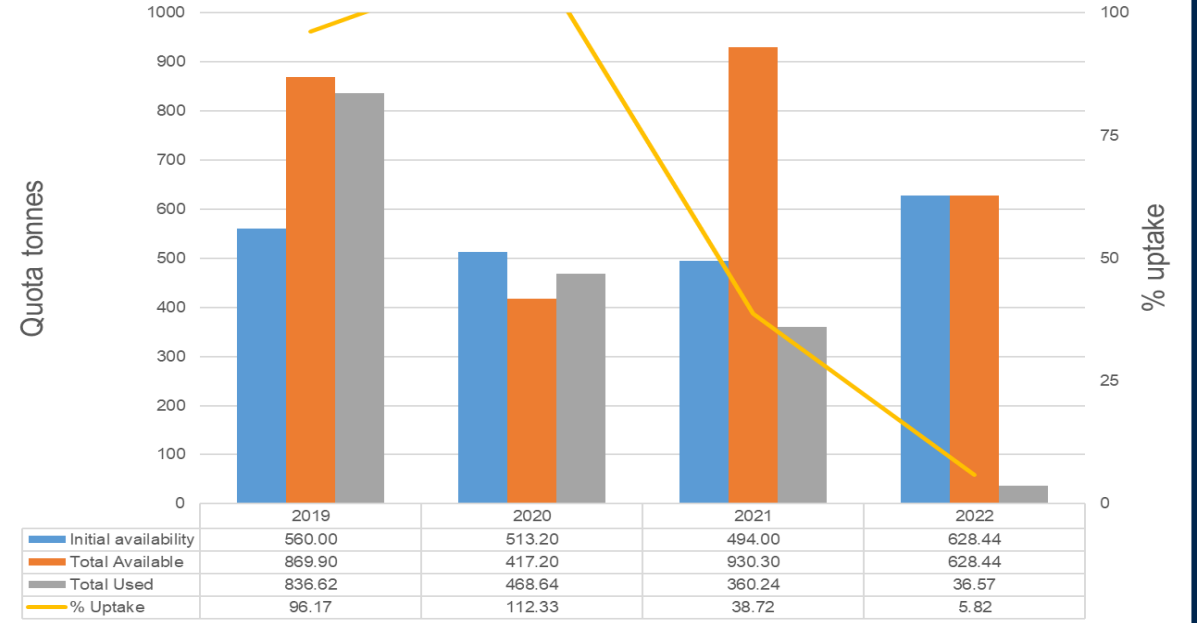
NS Nephrops U10's Area 4b



Under-10 Catch Limits Nephrops - North Sea



Nephrops - North Sea (quarterly catch limits) - Under 10 - Available quota and total uptake



Catch Limit U10 = 50t Quarterly

**O10 = 30t Quarterly**

Current Allocation U10 = 628.44t

Current Uptake U10 = 36.57t

**O10 = 7.8t**

*Provisional allocations  
Estimates based on SoS  
determination*

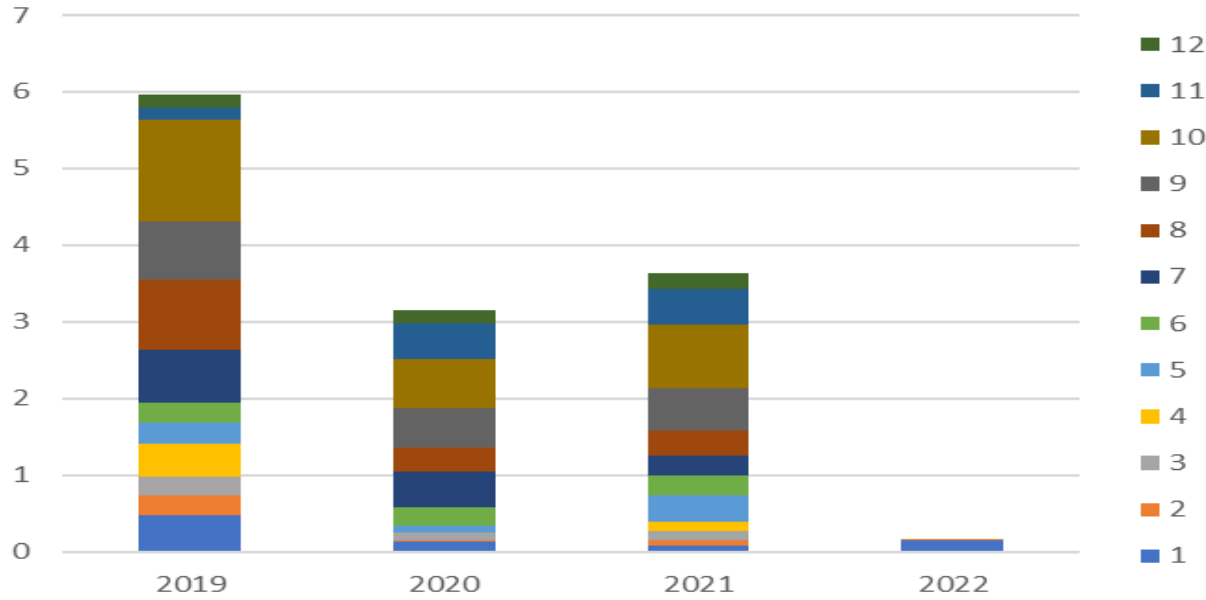
28 U10m vessel's landed NS NEP in Jan

**06 O10 vessel's landed NS NEP in Jan**

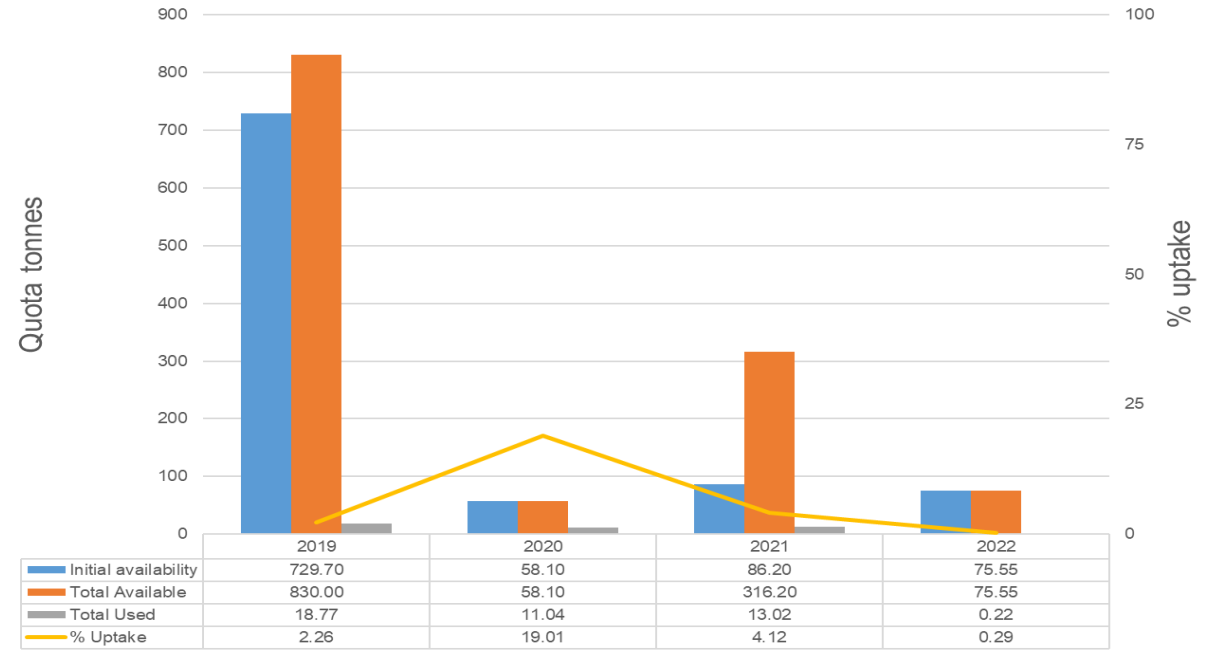
No suggested changes to catch limits

# NS Plaice

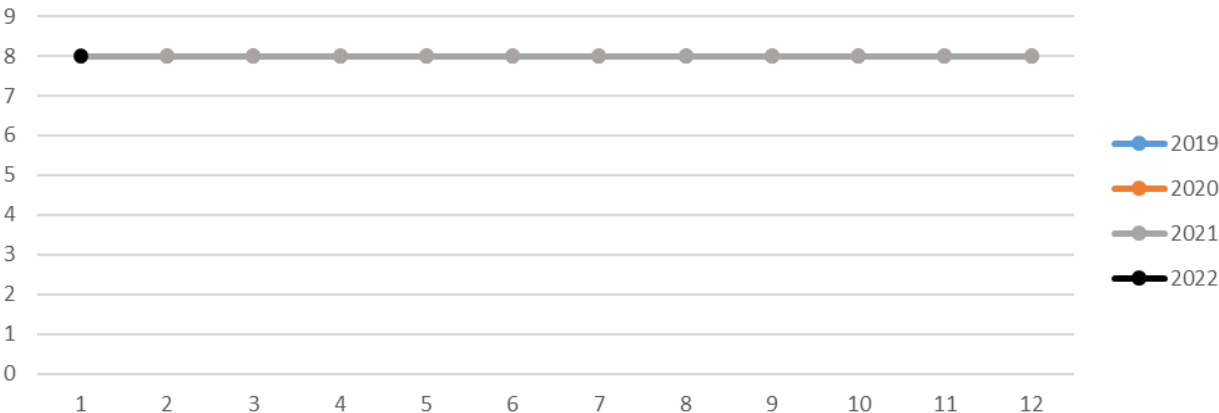
NS Plaice U10's Area 4b



Plaice - North Sea - Under 10 - Available quota and total uptake



Under-10 Catch Limits Plaice - North Sea



Catch Limit U10 = 8t

**O10 = 5t**

Current Allocation U10 = 75.55t

Current Uptake U10 = 0.2t

**O10 = 0.01t**

*Provisional allocations  
Estimates based on SoS  
determination*

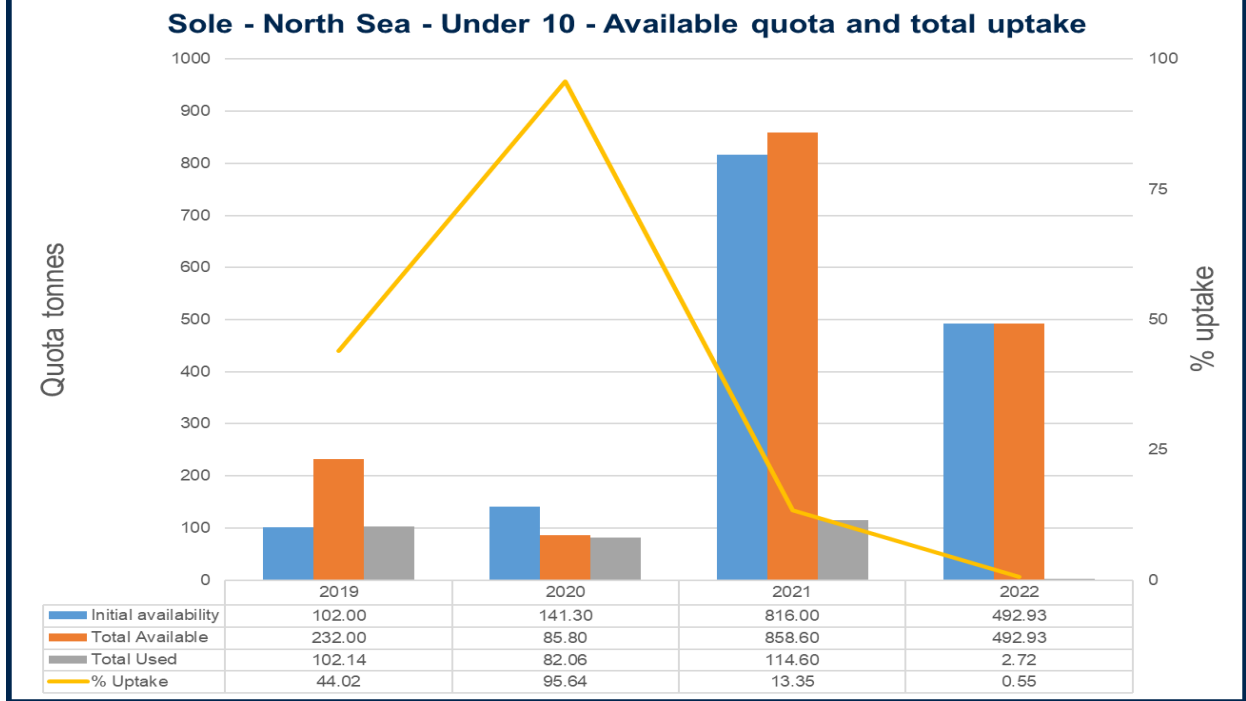
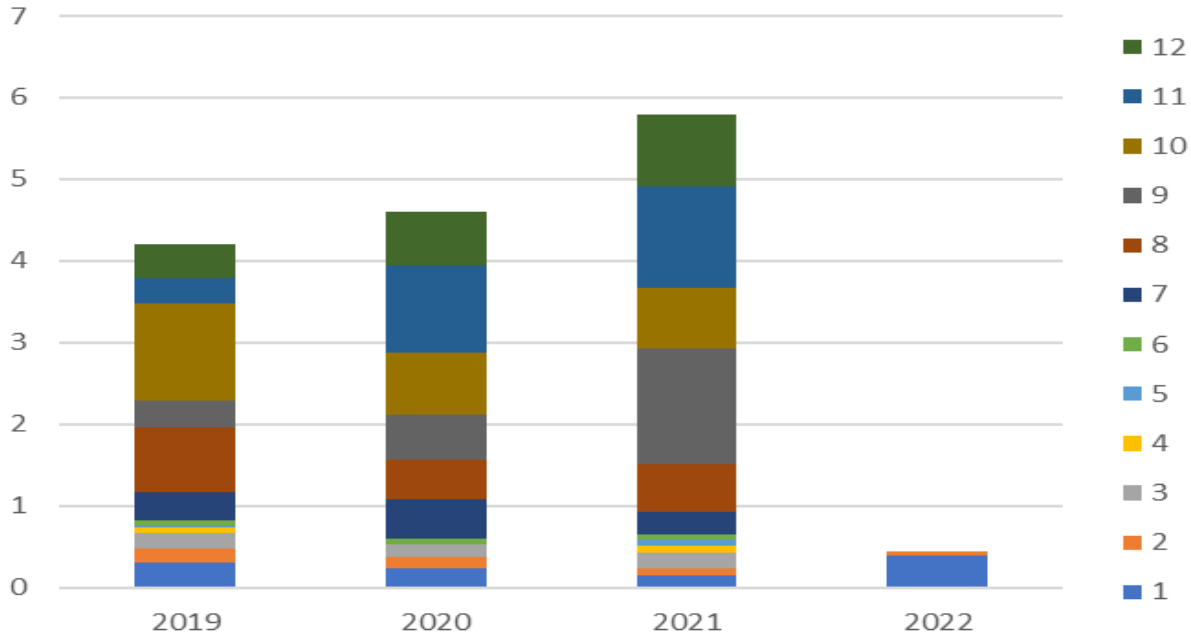
19 U10 vessel's landed NS PLE in Jan

**1 O10 vessel landed NS PLE in Jan**

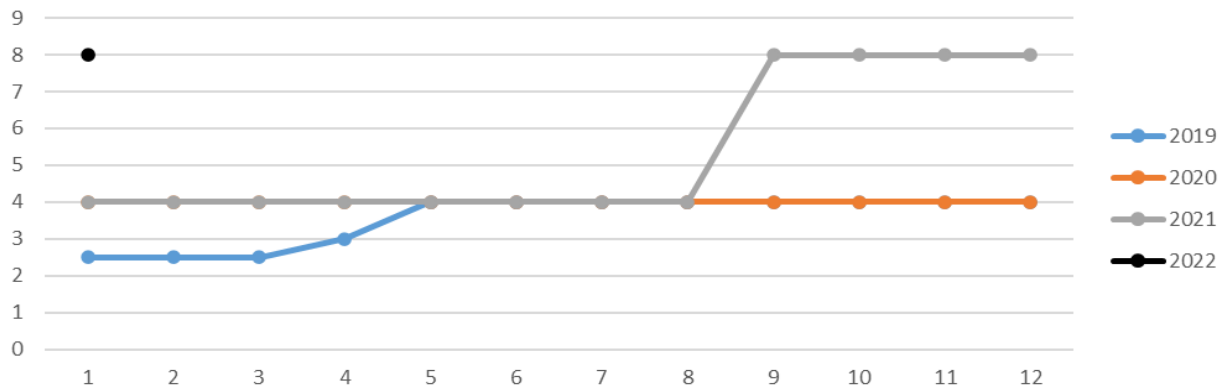
No suggested changes to Catch limits

# NS Sole

NS Sole U10's Area 4b



Under-10 Catch Limits Sole - North Sea



Catch limit U10's = 8t  
**O10's = 6t**  
 Current Allocation U10 = 648.57  
 Current Uptake U10 = 0.50t  
**O10 = 0.02t**

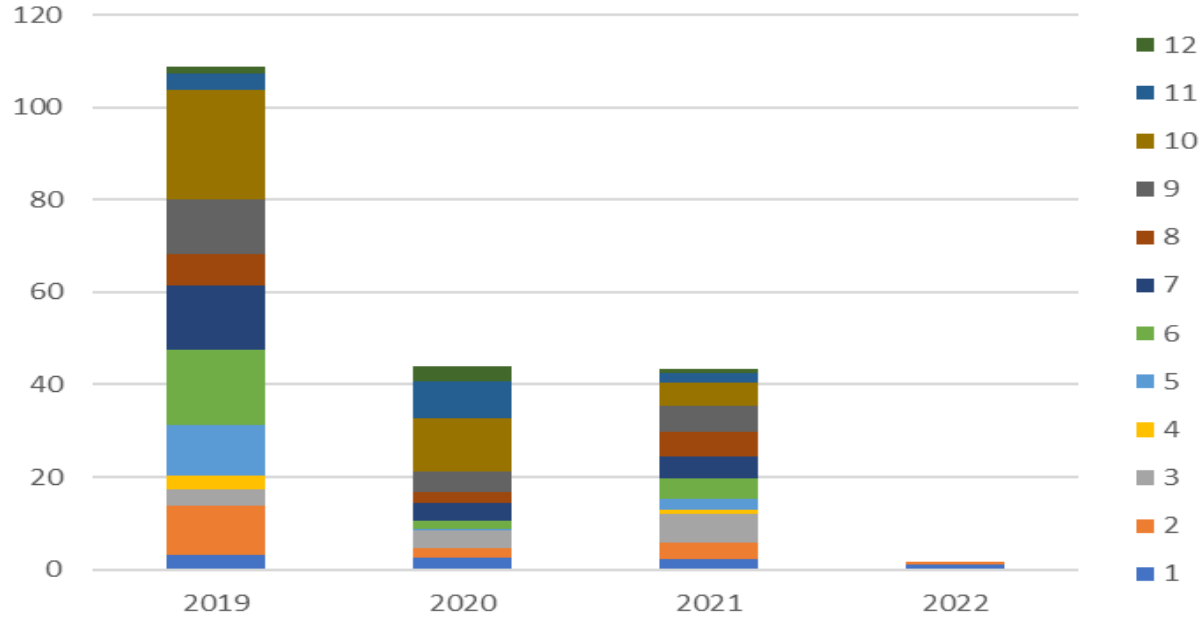
*Provisional allocations  
 Estimates based on SoS  
 determination*

34 U10 vessel landed NS SOL in Jan  
**05 O10 vessel's landed NS SOL in Jan**  
 No suggested changes to catch limit

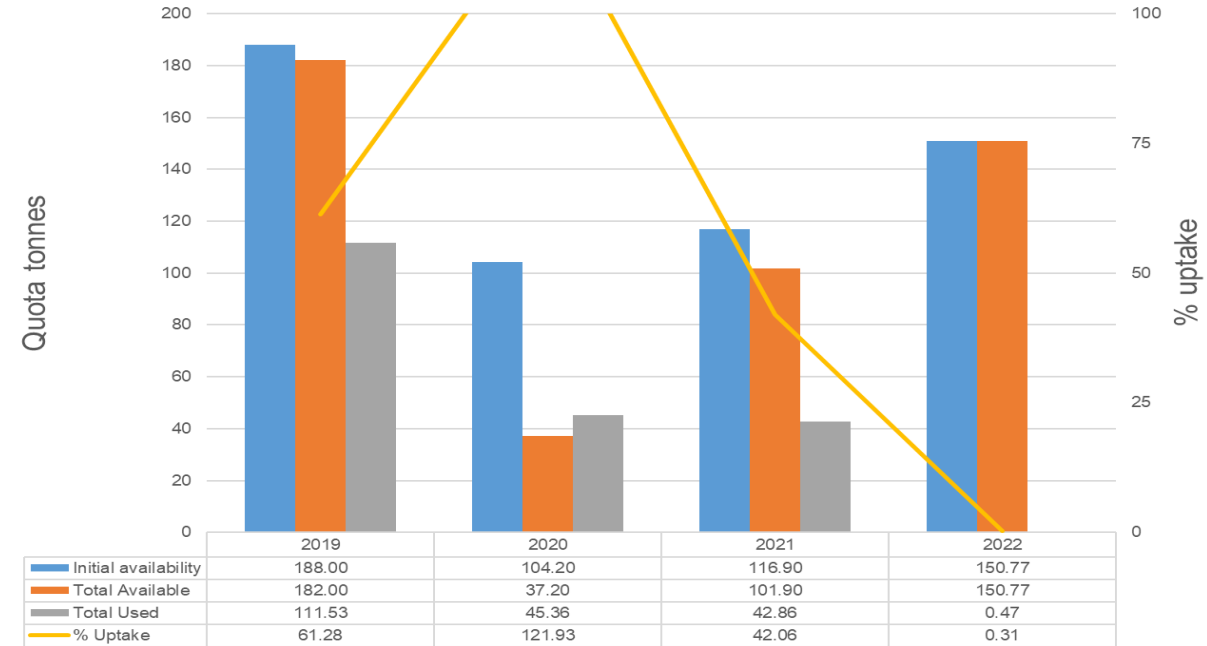


# NS Whiting

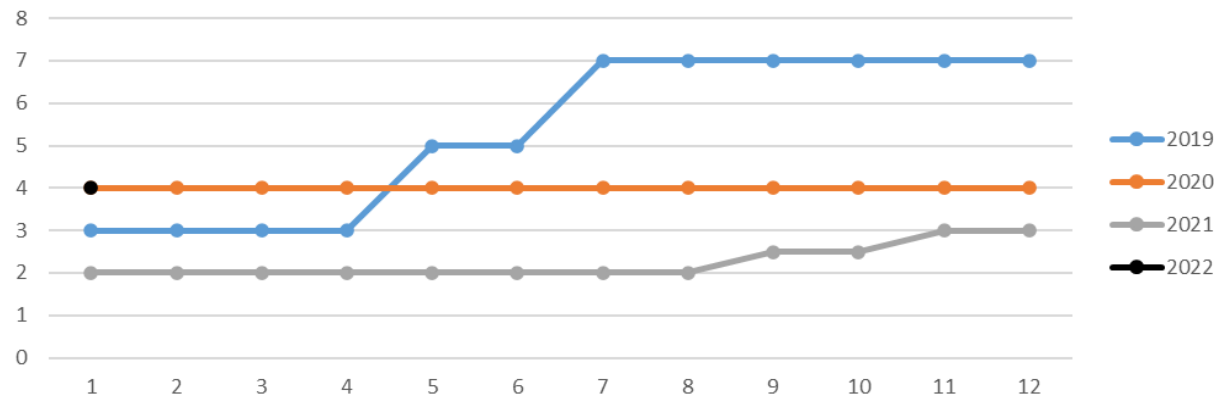
NS Whiting U10's Area 4b



Whiting - North Sea - Under 10 - Available quota and total uptake



Under-10 Catch Limits Whiting - North Sea



Catch Limit U10 = 4t  
**O10 = 1.5t**

Current Allocation U10 = 150.77

Current Uptake U10 = 0.4t  
**O10 = 0.03t**

*Provisional allocations  
 Estimates based on SoS  
 determination*

16 U10 vessels landed NS Whiting in Jan  
**01 O10 vessel landed NS Whiting in Jan**  
 No suggested changes to catch limits



Marine  
Management  
Organisation

Uptake Statistics

<https://www.gov.uk/government/statistical-data-sets/quota-use-statistics>

Catch limits

Under-10m <https://www.gov.uk/government/publications/current-catch-limits-10-metres-and-under-pool>

Over-10m <https://www.gov.uk/government/publications/current-catch-limits-over-10-metre-non-sector-pool>

Trading

<https://www.gov.uk/government/publications/fishing-quota-trading-and-swaps>

Catch limit consultation (front page of MMO website during last 7-10 days of each month)

<https://www.gov.uk/government/organisations/marine-management-organisation>

...ambitious for our seas and coasts

