

HS2

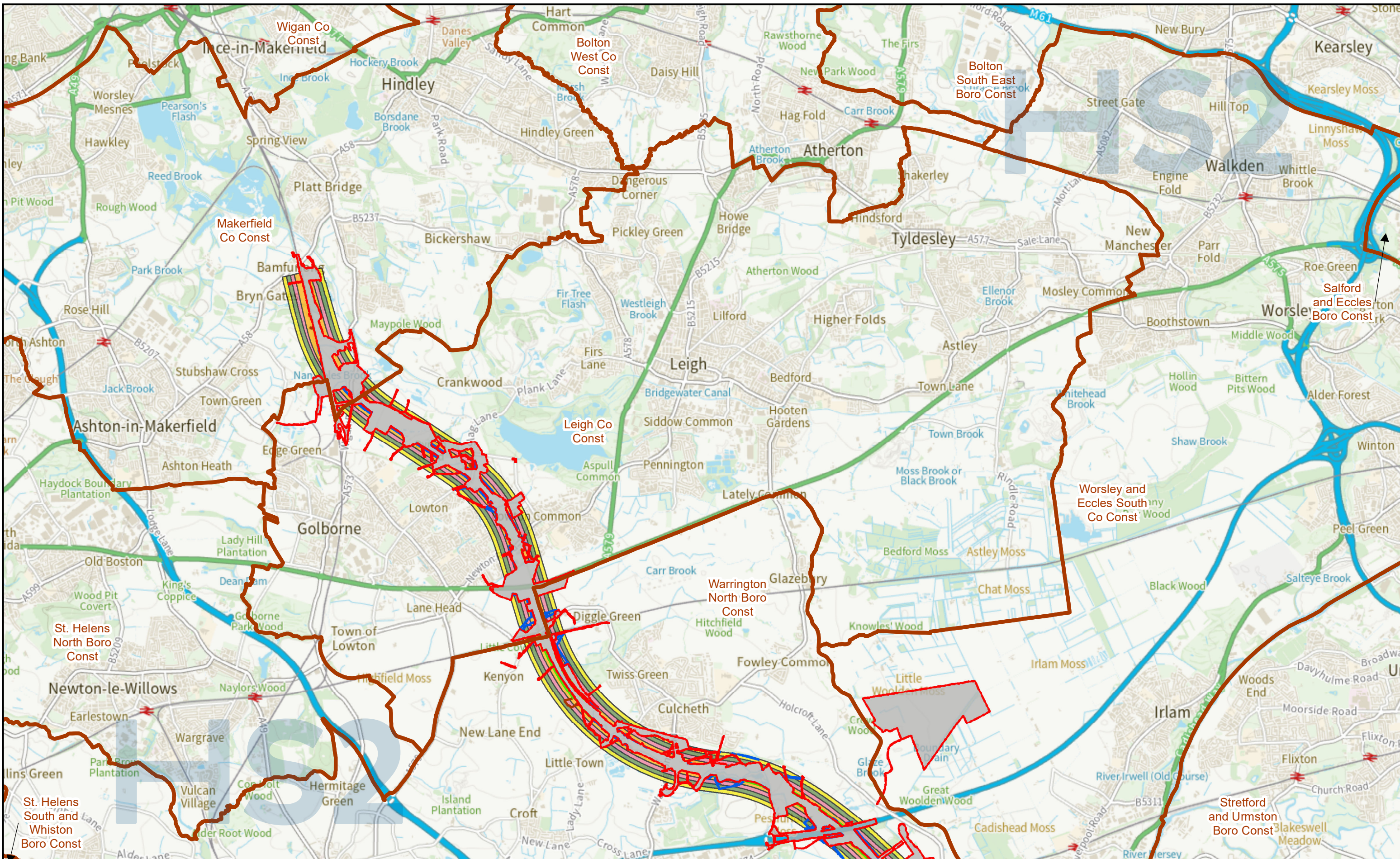
Phase 2b Western leg

Leigh

Land and property map book

July 2022

www.hs2.org.uk



HS2 Ltd accept no responsibility for any circumstances, which arise from the reproduction of this map after alteration, amendment or abbreviation or if it issued in part or issued incomplete in any way.

© Crown copyright and database rights 2022
OS 100049190

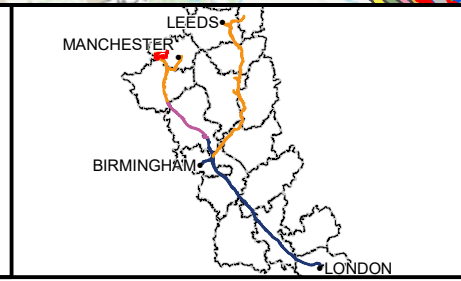
Derived from (...cite the scale of the BGS data used...) scale BGS Digital Data under licence 2011/111 BP British Geological Survey. © NERC.

Contains Environment Agency information © Environment Agency and database right.

© Crown copyright material is reproduced with the permission of Land Registry under delegated authority from the Controller of HMSO.

This material was last updated on [date] and may not be copied, distributed, sold or published without the formal permission of Land Registry and Ordnance Survey. Only an official copy of a title plan or register obtained from the Land Registry may be used for legal or other official purposes. © Crown Copyright Ordnance Survey.

Legend	
	Limits of Land Subject to Safeguarding Direction
	Extended Homeowner Protection Zone 1
	Extended Homeowner Protection Zone 2
	Extended Homeowner Protection Zone 3
	Extended Homeowner Protection Zone 4
	Homeowner payment (HOP) zone 1
	Homeowner payment (HOP) zone 2
	Homeowner payment (HOP) zone 3
	Safeguarded Area: Surface
	Safeguarded Area: Sub-surface
	Rural Support Zone (RSZ)
	Constituency Boundary



High Speed Two
Phase 2b

Westminster Constituencies:
Safeguarding and Property Scheme
Zone Maps

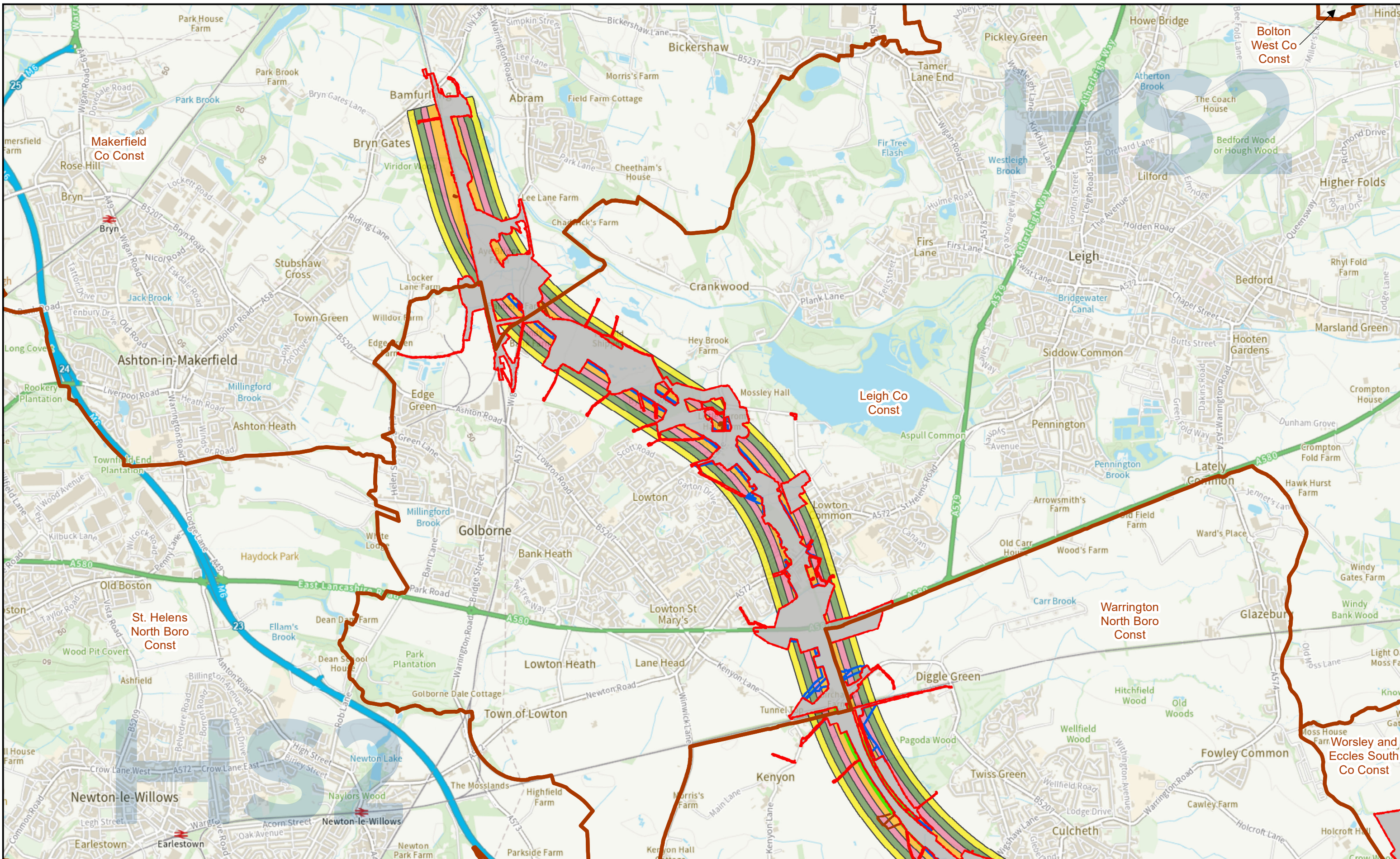
Leigh Co Const
James Grundy

Page 1 of 2

Scale at A3: 1:50,000

Registered in England. Registration number 06791686.
Registered office: 2 Snowhill, Queensway, Birmingham B4 6GA.

Doc Number: P2B-HS2-LP-MAP-M000-000094-P02 Date: 23/05/22



HS2 Ltd accept no responsibility for any circumstances, which arise from the reproduction of this map after alteration, amendment or abbreviation or if it issued in part or issued incomplete in any way.

© Crown copyright and database rights 2022 OS 100049190

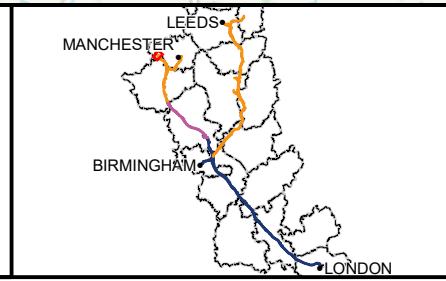
Derived from (...cite the scale of the BGS data used...) scale BGS Digital Data under licence 2011/111 BP British Geological Survey. © NERC.

Contains Environment Agency information © Environment Agency and database right.

© Crown copyright material is reproduced with the permission of Land Registry under delegated authority from the Controller of HMSO.

This material was last updated on [date] and may not be copied, distributed, sold or published without the formal permission of Land Registry and Ordnance Survey. Only an official copy of a title plan or register obtained from the Land Registry may be used for legal or other official purposes. © Crown Copyright Ordnance Survey.

- Legend**
- Limits of Land Subject to Safeguarding Direction
 - Extended Homeowner Protection Zone 1
 - Extended Homeowner Protection Zone 2
 - Extended Homeowner Protection Zone 3
 - Extended Homeowner Protection Zone 4
 - Homeowner payment (HOP) zone 1
 - Homeowner payment (HOP) zone 2
 - Homeowner payment (HOP) zone 3
 - Safeguarded Area: Surface
 - Safeguarded Area: Sub-surface
 - Rural Support Zone (RSZ)
 - Constituency Boundary



High Speed Two Phase 2b

Westminster Constituencies: Safeguarding and Property Scheme Zone Maps

Leigh Co Const
James Grundy

Page 2 of 2

Scale at A3: 1:30,000

Registered in England. Registration number 06791686.
Registered office: 2 Snowhill, Queensway, Birmingham B4 6GA.

Doc Number: P2B-HS2-LP-MAP-M000-000094-P02 **Date:** 23/05/22