

## Air Quality and Dust Monitoring Monthly Report – May 2022

Stratford-on-Avon District Council



## Department for Transport

High Speed Two (HS2) Limited has been tasked by the Department for Transport (DfT) with managing the delivery of a new national high speed rail network. It is a non-departmental public body wholly owned by the DfT.

High Speed Two (HS2) Limited,  
Two Snowhill  
Snow Hill Queensway  
Birmingham B4 6GA

Telephone: 08081 434 434

General email enquiries: [HS2enquiries@hs2.org.uk](mailto:HS2enquiries@hs2.org.uk)

Website: [www.gov.uk/hs2](http://www.gov.uk/hs2)

A report prepared by EWCs and MWCCs on behalf of HS2 Ltd.

High Speed Two (HS2) Limited has actively considered the needs of blind and partially sighted people in accessing this document. The text will be made available in full on the HS2 website. The text may be freely downloaded and translated by individuals or organisations for conversion into other accessible formats. If you have other needs in this regard please contact High Speed Two (HS2) Limited.

© High Speed Two (HS2) Limited, 2021, except where otherwise stated.

Copyright in the typographical arrangement rests with High Speed Two (HS2) Limited.

This information is licensed under the Open Government Licence v2.0. To view this licence, visit [www.nationalarchives.gov.uk/doc/open-government-licence/version/2](http://www.nationalarchives.gov.uk/doc/open-government-licence/version/2) **OGI** or write to the Information Policy Team, The National Archives, Kew, London TW9 4DU, or e-mail: [psi@nationalarchives.gsi.gov.uk](mailto:psi@nationalarchives.gsi.gov.uk). Where we have identified any third-party copyright information you will need to obtain permission from the copyright holders concerned.



Printed in Great Britain on paper containing at least 75% recycled fibre.

# Monthly Summary

1.1.1 This Summary Report is published in fulfilment of commitments detailed in the High Speed Rail (London-West Midlands) Environmental Minimum Requirements, Annex 1: Code of Construction Practice, for the nominated undertaker to present the results of dust monitoring undertaken in the Stratford-on-Avon District Council (SoADC) area during May 2022.

1.1.2 Figures 1 and 2 in Appendix A presents the current worksite together with the dust monitoring location for May 2022.

1.1.3 This summary should be read in conjunction with the overview monitoring report available from [www.gov.uk/government/collections/monitoring-the-environmental-effects-of-hs2](http://www.gov.uk/government/collections/monitoring-the-environmental-effects-of-hs2), which highlights: the applicable standards and guidance, as well as the air quality and dust monitoring methodologies to be implemented by nominated undertakers throughout construction.

1.1.4 The current worksites, as presented in Appendix A, Figures 1 and 2, include:

## **Southam worksite**

- Further establishment of the main site compound;
- Installation of drainage and culverts, excavation of ponds;
- Topsoil stripping and material movement;
- Establishment of the site access road;
- Site access road through Ladbrooke cutting and earthworks on Windmill Hill; and
- Installation of temporary mobile batching plant.

## **Long Itchington Wood North Portal site (Sublot 1A)**

- 24/7 tunnel boring works;
- Operation of the Slurry Treatment Plant; and
- Operation of the Water Treatment Plant.

## **The Fosse Way Compound site (Sublot 2A2)**

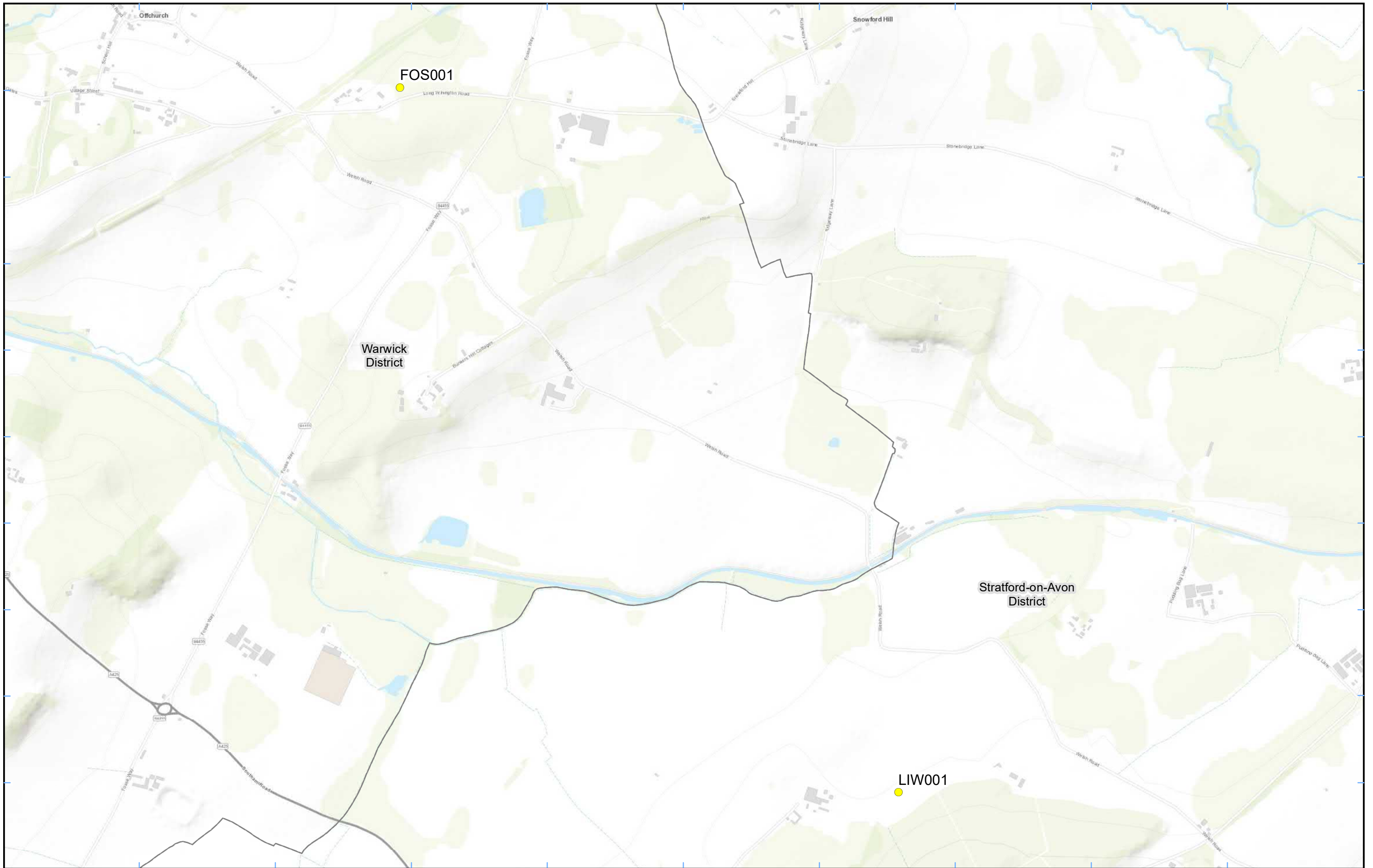
- Topsoil stripping;
- Haul roads construction; and
- Earthworks cutting (transporting material to River Leam embankment via haul road).

1.1.5 Three (3) dust monitors are installed at the worksites, where works are underway. These sites returned a medium dust risk rating.

- 1.1.6 Dust monitoring locations and results are presented in Appendix B, Table 1, together with a line chart of monthly data from the dust monitor presented in Figure 3. All continuous dust monitoring is undertaken using indicative monitors. Despite being Environment Agency (MCERTS) certified, indicative monitors carry a higher level of uncertainty than reference monitors, and therefore cannot be strictly compared with Air Quality Standards for human health and the environment. The purpose of the monitoring undertaken is to ensure the effectiveness of the on-site mitigation.
- 1.1.7 The trigger level for PM<sub>10</sub> concentrations of 190 µg/m<sup>3</sup>, over a 1-hour period, in accordance with the updated guidance document '*Guidance on Monitoring in the Vicinity of Demolition and Construction Sites - (October 2018)*' has been applied.
- 1.1.8 No (0) dust trigger alerts were recorded during the monitoring period (May 2022).
- 1.1.9 No (0) complaints were received during the reporting period.

# Appendix A –Monitoring Locations

Figure 1 and 2: Worksite and monitoring locations within the SoADC



**Legend**  
 ● Dust Monitor  
 □ District Borough Unitary Boundaries

Service Layer Credits: Sources: Esri, HERE, Garmin, Intermap, increment P Corp., GEBCO, USGS, FAO, NPS, NRCAN, GeoBase, IGN, Kadaster NL, Ordnance Survey, Esri Japan, METI, Esri China (Hong Kong), (c) OpenStreetMap contributors, and the GIS User Community

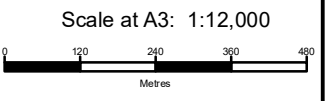
Map Number  
 Map Name  
**Worksite and Monitoring Locations  
 In SoADC (Sheet 1)**  
 Stratford-on-Avon District Council



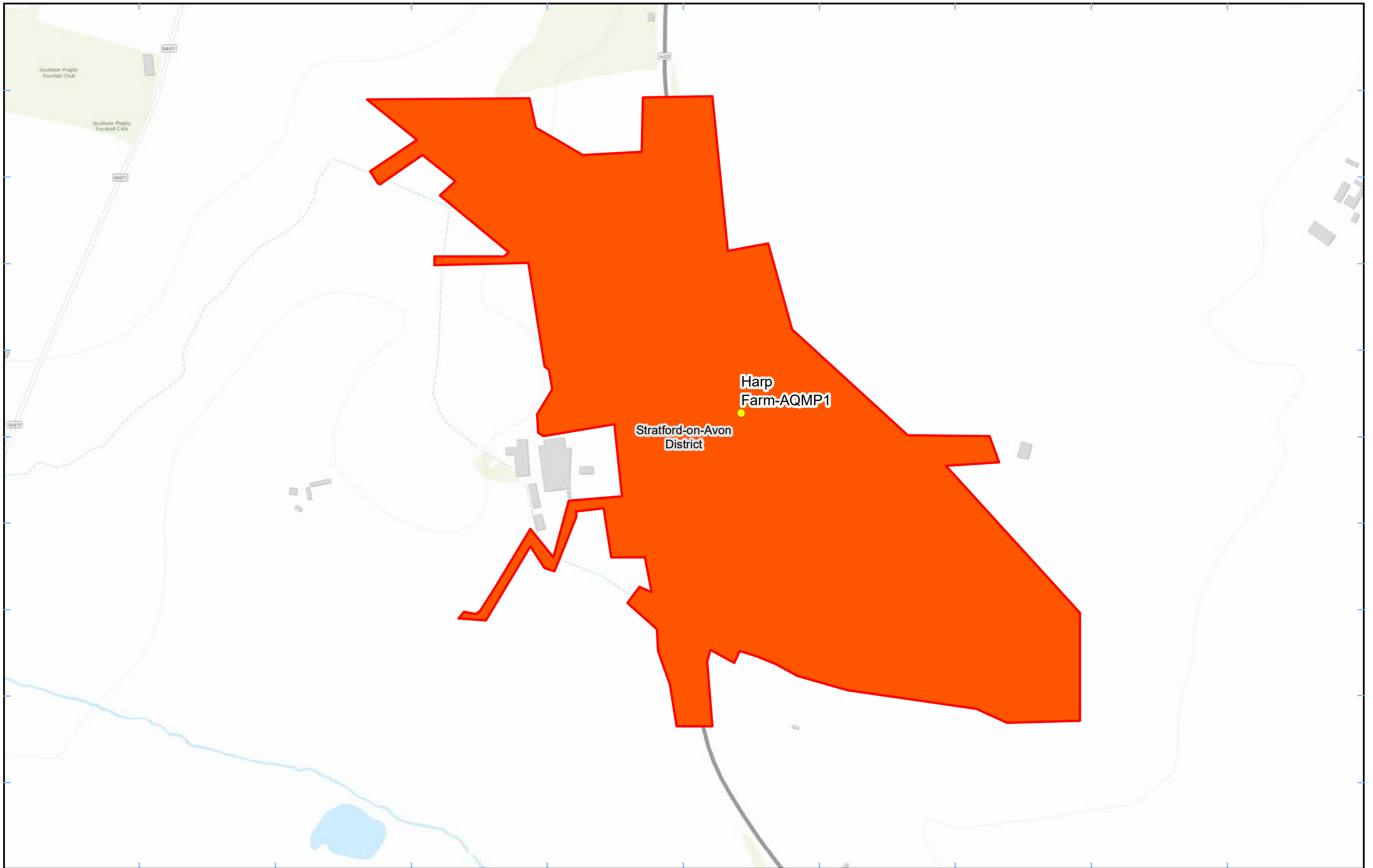
HS2 Ltd accept no responsibility for any circumstances, which arise from the reproduction of this map after alteration, amendment or abbreviation or if it is issued in part or issued incomplete in any way.



Registered in England. Registration number 06791686.  
 Registered office: 2 Snowhill, Queensway,  
 Birmingham B4 6GA.  
 © Crown copyright and database rights 2021.  
 Ordnance Survey Licence Number 100049190.



Doc Number: Date: 30/11/21



- Legend**
- Dust Monitor
  - Worksite
  - District Borough Unitary Boundaries

Service Layer Credits: Sources: Esri, HERE, Garmin, Intermap, increment P Corp., GEBCO, USGS, FAO, NPS, NRCAN, GeoBase, IGN, Kadaster NL, Ordnance Survey, Esri Japan, METI, Esri China (Hong Kong), (c) OpenStreetMap contributors, and the GIS User Community

Map Number
Map Name <b>Worksite and Monitoring Locations In SoADC (Sheet 2)</b>
<b>Stratford-on-Avon District Council</b>

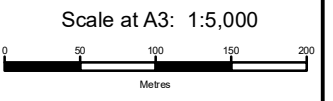


HS2 Ltd accept no responsibility for any circumstances, which arise from the reproduction of this map after alteration, amendment or abbreviation or if it is issued in part or issued incomplete in any way.



Registered in England. Registration number 06791686.  
Registered office: 2 Snowhill, Queensway,  
Birmingham B4 6GA.

© Crown copyright and database rights 2022.  
Ordnance Survey Licence Number 100049190.



Doc Number:

Date: 30/11/21

## Appendix B – Dust Monitoring Results

Table 1: Dust monitoring locations and May 2022 results

Monitoring site ID	Coordinates (X,Y)	Location description	Dust risk rating for site	Monitoring site active during period	Change to site since previous period report	Mean 1-hour PM <sub>10</sub> concentration (µg/m <sup>3</sup> )	Minimum 1-hour PM <sub>10</sub> concentration (µg/m <sup>3</sup> )	Maximum 1-hour PM <sub>10</sub> concentration (µg/m <sup>3</sup> )	Number of 1-hour periods exceeding trigger level of 190 µg/m <sup>3</sup>	1-hour data capture (%)
Harp Farm-AQMP1	441738, 260075	Site boundary adjacent property on Harp Farm	M	Yes	Yes	7.2	1.0	35.0	0	100.0
LIW001	438656, 263180	Long Itchington Wood North Portal, at boundary with Long Itchington and Ufton Woods SSSI.	M	Yes	No	0.4	0.1	3.9	0	91.4
FOS001	436914, 265643	Fosse Way Compound, on Long Itchington Road	M	Yes	No	6.3	0.4	29.9	0	100.0



Figure 3: Continuous dust 1-hour mean indicative PM<sub>10</sub> concentration for all monitors

