

High Speed Rail (Crewe – Manchester) Additional Provision 1

Plans and Sections

Secretary of State for Transport

Department for Transport
Great Minster House
33 Horseferry Road
London SW1P 4DR

Winckworth Sherwood LLP

Minerva House
5 Montague Close
London SE1 9BB
(Parliamentary Agents)

**Eversheds Sutherlands
(International) LLP**

1 Wood Street
London EC2V 7WS
(Parliamentary Agents)

High Speed Two (HS2) Ltd

Two Snowhill
Snow Hill Queensway
Birmingham
B4 6GA

In Parliament – Session 2022 - 2023

High Speed Rail (Crewe – Manchester) Additional Provision 1

Plans and Sections

Secretary of State for Transport

Department for Transport
Great Minster House
33 Horseferry Road
London SW1P 4DR

Winckworth Sherwood LLP

Minerva House
5 Montague Close
London SE1 9BB
(Parliamentary Agents)

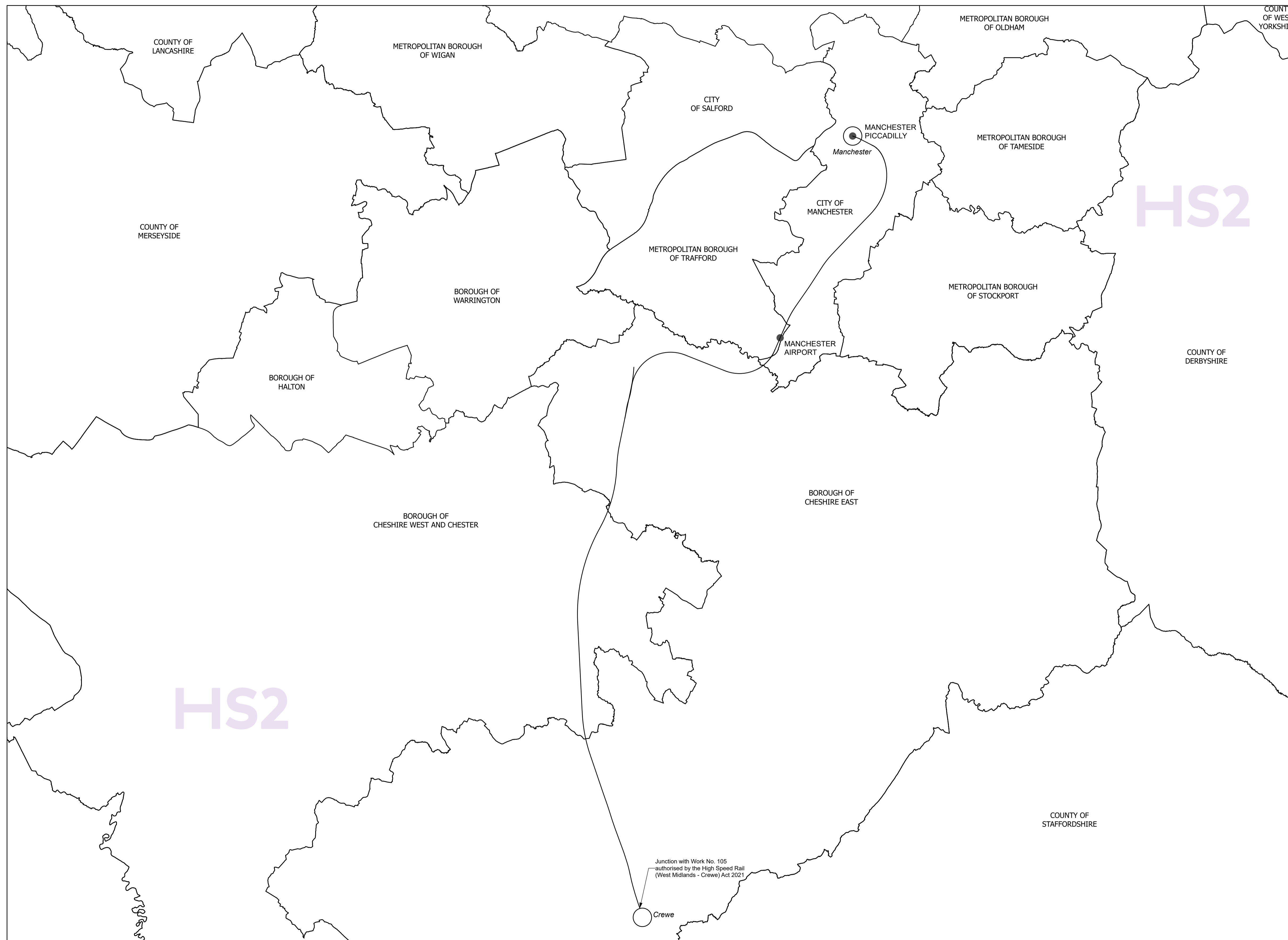
**Eversheds Sutherlands
(International) LLP**

1 Wood Street
London EC2V 7WS
(Parliamentary Agents)

High Speed Two (HS2) Ltd

Two Snowhill
Snow Hill Queensway
Birmingham
B4 6GA

SCHEME DIAGRAM



This map is based upon Ordnance Survey material with the permission of Ordnance Survey on behalf of the controller of Her Majesty's Stationery Office Crown copyright. Unauthorised reproduction infringes crown copyright and may lead to prosecution or civil proceedings (Ordnance Survey licence 100049190)

— HS2 CREWE - MANCHESTER ROUTE ● HS2 STATION ○ MAJOR CITY / TOWN

KEY TO PLANS


— Centre Line of Surface Work	--- Combined Limit of Deviation for Work and Limit of Deviation for New and Diverted Public Right of Way	--- New Public Right of Way	⊗ Commencement of Work
--- Centre Line of Tunnel or other Subsurface Work	--- Combined Limit of Land to be Acquired or Used and Limit of Deviation for New and Diverted Public Right of Way	— Overhead Power Line	⊗ Termination of Work
--- Limit of Deviation for Work	--- County / Borough / District Boundary	--- New / Diverted Overhead Power Line	⊗ Commencement and Termination of Work
--- Limit of Land to be Acquired or Used	--- Parish Boundary and Community Council Area Boundary	⊗ New / Improved Access	
--- Limit of Deviation for New and Diverted Public Right of Way	--- Existing Public Right of Way		

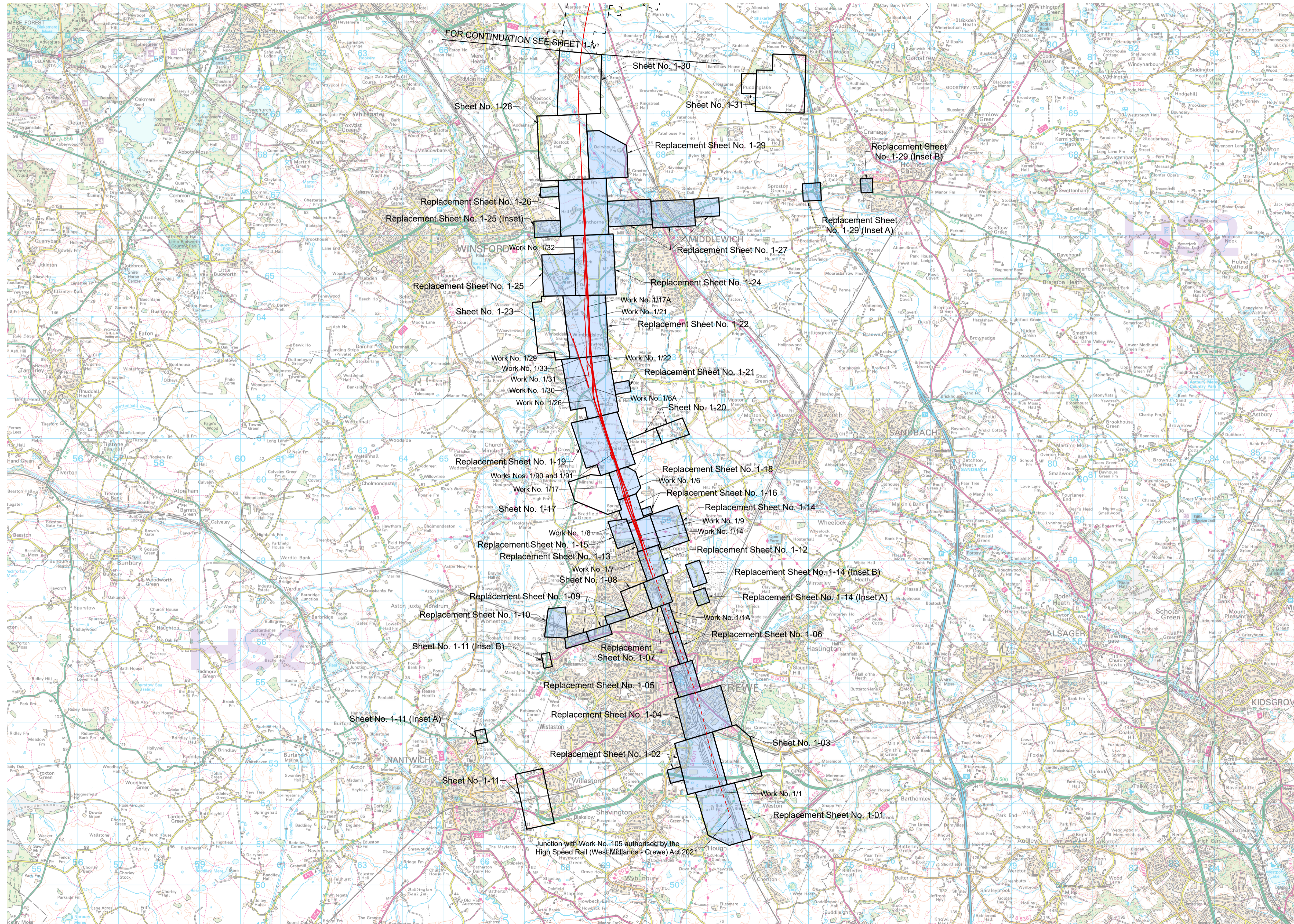
INDEX

AP1 Plans and Sections Index

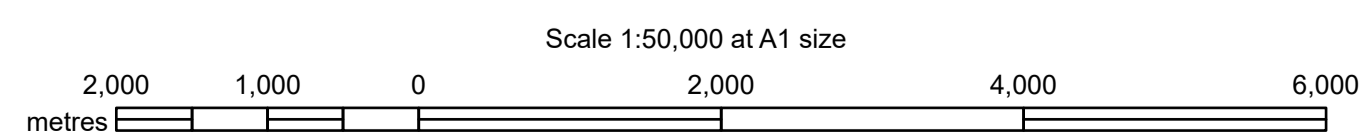
	Replacement Sheet Numbers	Plans	Sections		Replacement Sheet Numbers	Plans	Sections
County of Cheshire - Borough of Cheshire East				County of Cheshire - Borough of Cheshire East			
Work No. 1/1 amended	1-01, 1-02, 1-04	1-01	3-01, 3-02	Additional land for junction improvement on A530 Croxton Lane	1-27		
Additional land for construction of railway adjacent to the West Coast Main Line	1-01	1-01		Additional land for junction improvement on A54 Chester Road	1-27		
Additional subsoil land for construction of railway	1-01	1-01		Additional land for junction improvement on and adjacent to A54 Middlewich Road	1-29		
Additional subsoil land for construction of railway	1-02	1-02		Additional land for junction improvement on and adjacent to Middlewich Road	1-29		
Plot numbers changed	1-02	1-02		Additional land for junction improvement on A54 Chester Road	1-29		
Work No. 1/2 amended	1-04	1-04	3-02	Additional land for temporary traffic signals on M6 Motorway J18 Northbound Onslip & Offslip	1-29		
Work No. 1/3 amended	1-04	1-04	3-02	County of Cheshire - Borough of Cheshire West and Chester			
Additional land for construction of railway	1-04	1-04		Additional land for temporary traffic signals adjacent to A54 Middlewich Road/M6 Motorway sliproads	1-29		
Plot numbers changed	1-04	1-04		Plot numbers changed	1-33		
Work No. 1/1A amended	1-05, 1-06, 1-07, 1-12, 1-13	1-05	3-03, 3-04, 3-05, 3-06	Additional land for junction and signalling improvements on A559 Manchester Road and A530 Griffiths Road	1-34		
Additional subsoil land for construction of railway	1-05	1-05		Plot numbers changed	1-34		
Plot numbers changed	1-05	1-05		Additional land for road visibility splay on and adjacent to Birches Lane	1-35		
Additional land for utility works adjacent to Middlewich Street ventilation shaft	1-06	1-06		Additional land for utility works adjacent to Footpath Lostock Gralam 3/1	1-35		
Additional subsoil land for construction of railway	1-06	1-06		Plot numbers changed	1-35		
Plot numbers changed	1-06	1-06		Additional land for utility works adjacent to A559 Manchester Road	1-37		
Additional subsoil land for construction of railway	1-07	1-07		Additional land for construction of access road junction on Linnards Lane	1-37		
Additional land for utility works on Broughton Road	1-07	1-07		Additional land for construction of railway	1-37		
Plot numbers changed	1-07	1-07		Plot numbers changed	1-37		
Additional land for utility works on Bowen Cooke Avenue	1-09	1-09		County of Cheshire - Borough of Cheshire East			
Additional land for utility works on A532 West Street	1-09	1-09		Work No. 1/75 amended	1-37		
Additional land for utility works on A532 Coppenhall Lane	1-09	1-09		Additional land for construction of railway	1-37		
Additional land for utility works on West Street	1-09	1-09		Plot numbers changed	1-37		
Additional land for utility works on Sunnysbank Road	1-09, 1-10	1-09, 1-10		Additional land for construction of railway	1-38		
Additional land for utility works adjacent to Halton Drive	1-10	1-10		Plot numbers changed	1-38		
Additional land for utility works on Halton Drive	1-10	1-10		Additional land for road visibility splay adjacent to Pickmere Lane	1-39		
Termination of tunnel repositioned	1-12	1-12		Plot numbers changed	1-39		
Additional land and plot numbers changed for repositioned tunnel portal	1-12, 1-13	1-12		Work No. 1/93 amended	1-41		3-61
Work No. 1/5 removed	1-12	1-12		Additional land for M6 motorway realignment	1-41, 1-42		
Work No. 1/5A added	1-12	1-12	3-07	Plot numbers changed	1-41		
Additional land for utility works on Kents Lane	1-12	1-12		Work No. 1/93 added	1-42		
Plot numbers changed	1-12	1-12		Additional land for access road on Heyrose Lane	1-42		
Commencement of Work No. 1/10 repositioned	1-12	1-12	3-15	Plot numbers changed	1-42		
Work No. 1/11 removed	1-12	1-12		Overhead line diversion amended	1-43		
Work No. 1/12 removed	1-12	1-12		Plot numbers changed	1-43		
Work No. 1/18 amended	1-13	1-13	3-21	Additional land for utility works adjacent to A50 Knutsford Road	1-45		
Additional land for utility works adjacent to Footpath Crewe 30/1	1-13	1-13		Additional land for temporary drainage	1-45		
Additional land for utility works adjacent to the West Coast Main Line	1-12, 1-13	1-12, 1-13		Termination of Work No. 1/21A repositioned	1-47		3-68
Additional land for construction of railway and planting adjacent to the West Coast Main Line	1-12, 1-13	1-12, 1-13		Plot numbers changed	1-47, 1-51		
Plot numbers changed	1-13	1-13		County of Cheshire - Borough of Cheshire West and Chester			
Work No. 1/13A added	1-14	1-14	3-15	Additional land for temporary drainage	1-21		
Additional land for junction improvement on Warmingham Road	1-14	1-14		Work No. 1/22 amended	1-24		3-36
Additional land for junction improvement adjacent to Groby Road	1-14	1-14		Additional land for planting adjacent to A530 Nantwich Road	1-22		
Additional land for utility works adjacent to Footpath Crewe 28/1	1-14	1-14		Work No. 1/32 amended	1-24, 1-26		3-41
Plot numbers changed	1-14	1-14		Additional land for temporary drainage adjacent to the Shropshire Union Canal (Middlewich Branch)	1-24		
Creation of new Public Right of Way	1-15	1-15		Additional land for road visibility splay adjacent to Clive Green Lane	1-25		
Additional land for planting adjacent to the West Coast Main Line	1-18, 1-19	1-18, 1-19		Additional land for construction of cycleway adjacent to the Shropshire Union Canal (Middlewich Branch)	1-25		
Work No. 1/90 added	1-19	1-19	3-21	Plot numbers changed	1-26		
Work No. 1/91 added	1-19	1-19	3-21				
Additional land for embankment of Work No. 1/23	1-19	1-19					
Plot numbers changed	1-19	1-19					
Additional land for planting adjacent to the West Coast Main Line	1-21	1-21					
Additional land for temporary drainage	1-21	1-21					

ADDITIONAL PROVISION KEY PLAN

 Replacement Sheet




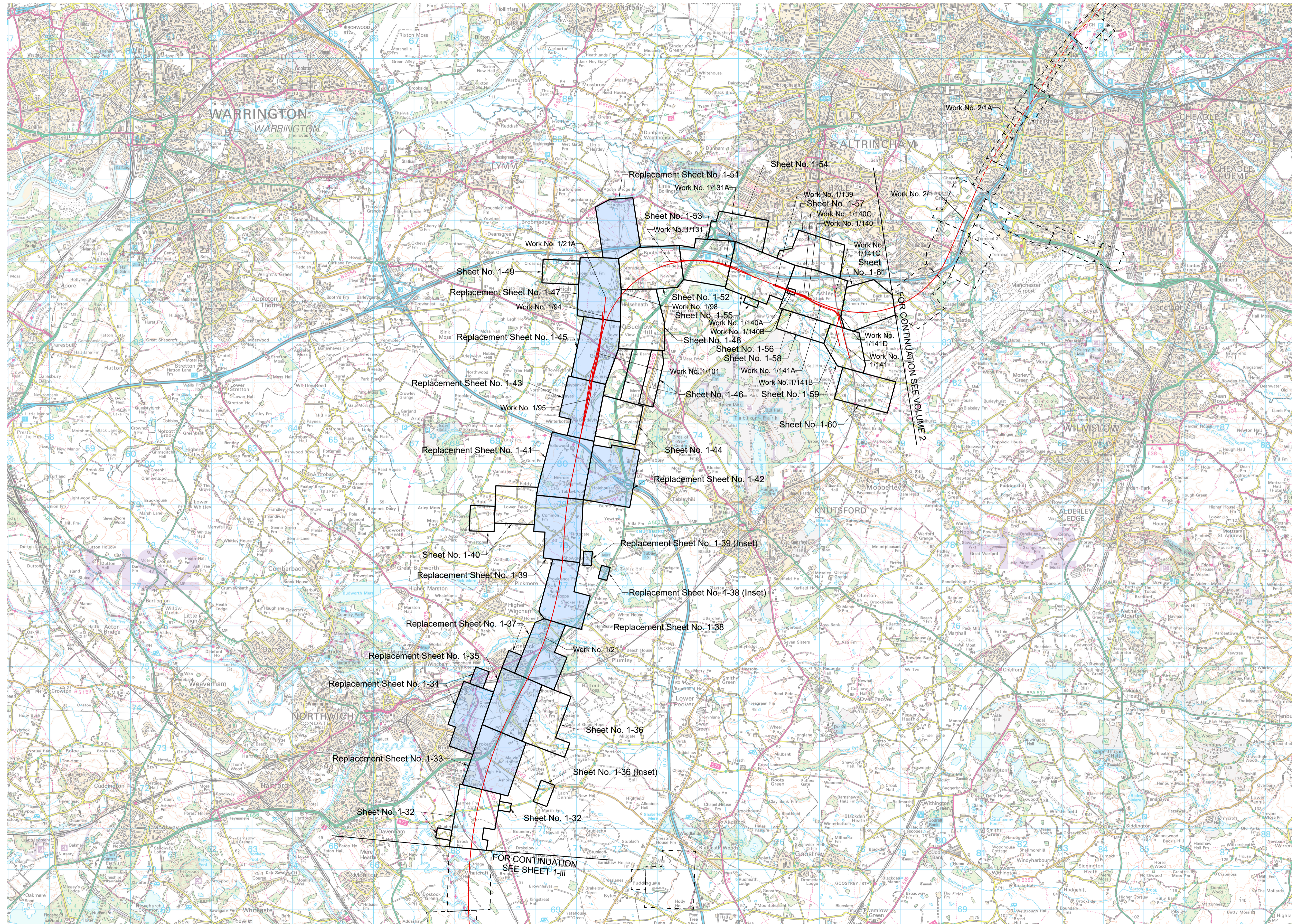
This map is based upon Ordnance Survey material with the permission of Ordnance Survey on behalf of the controller of Her Majesty's Stationery Office Crown copyright. Unauthorised reproduction infringes crown copyright and may lead to prosecution or civil proceedings (Ordnance Survey licence 100049190)



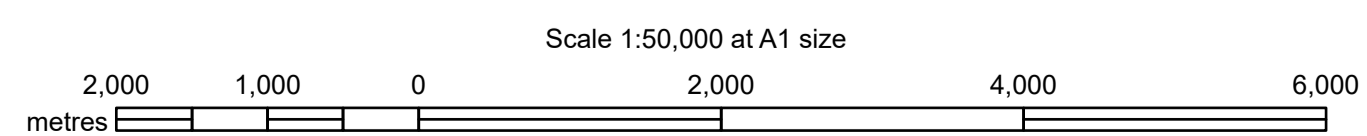
Key:
- - - Centre Line of Railway Works (in Tunnel) - - - Centre Line of Railway Works (Surface)

ADDITIONAL PROVISION KEY PLAN

 Replacement Sheet



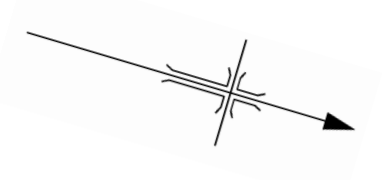
This map is based upon Ordnance Survey material with the permission of Ordnance Survey on behalf of the controller of Her Majesty's Stationery Office Crown copyright. Unauthorised reproduction infringes crown copyright and may lead to prosecution or civil proceedings (Ordnance Survey licence 100049190)



Key:
- - - Centre Line of Railway Works (in Tunnel) - - - Centre Line of Railway Works (Surface)

COUNTY OF CHESHIRE
BOROUGH OF CHESHIRE EAST

PLAN



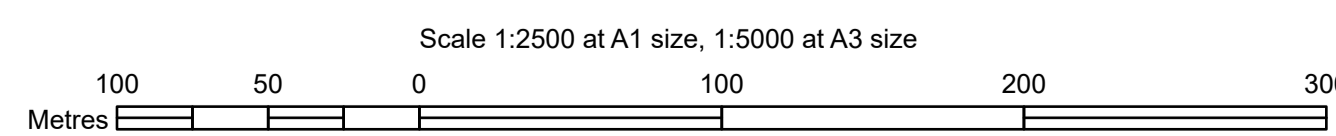
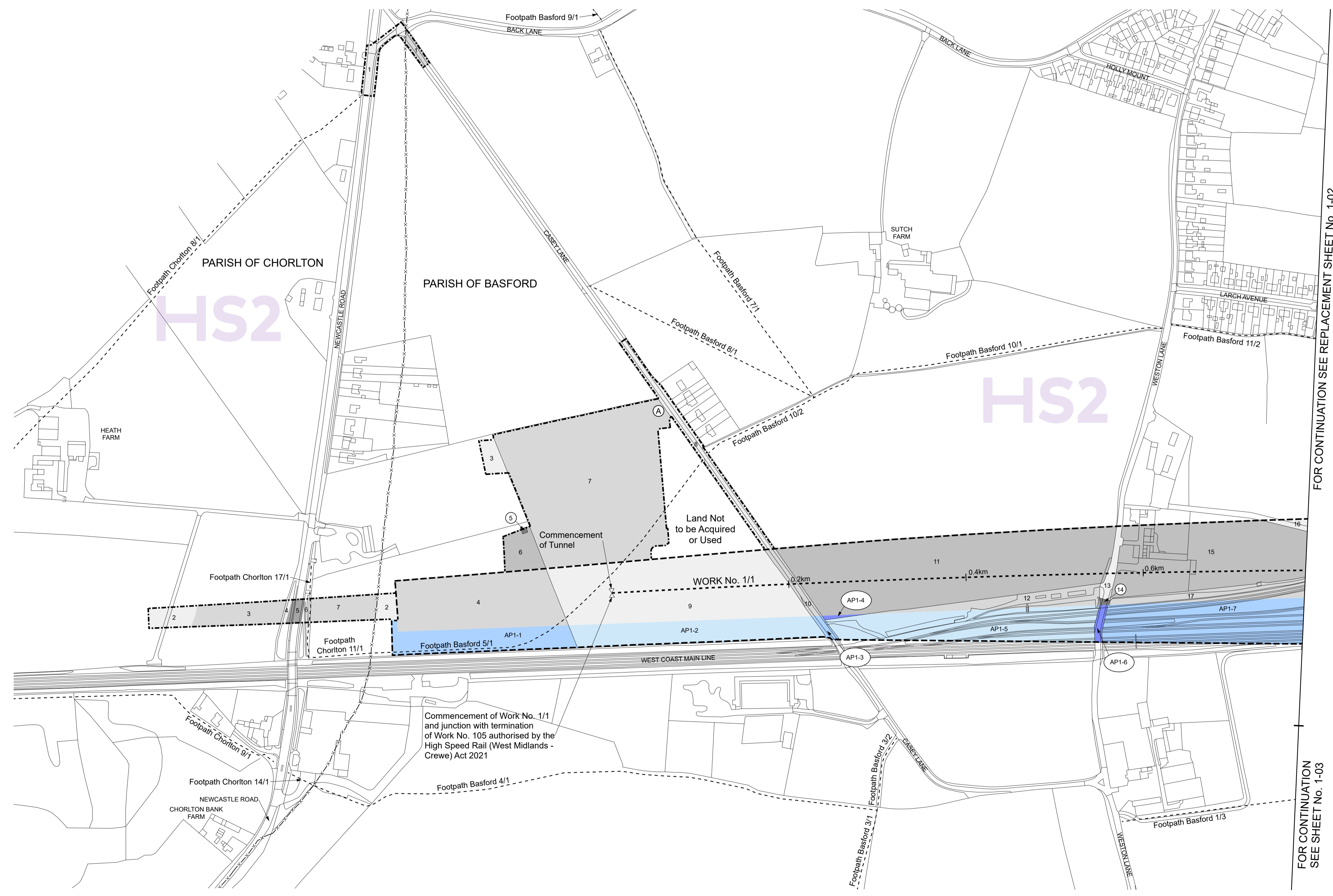
REPLACEMENT SHEET No. 1-01
IN PARLIAMENT - SESSION 2022-23
HIGH SPEED RAIL
(CREWE - MANCHESTER)
ADDITIONAL PROVISION 1
Work No. 1/1 (Railway)
For Section of Work No. 1/1 see Replacement Sheet No. 3-01

The area enclosed by any limit of deviation or by any limit of land to be acquired or used is the area extending to the outer edge of the line marking those limits

This map is based upon Ordnance Survey material with the permission of Ordnance Survey on behalf of the controller of Her Majesty's Stationery Office Crown copyright. Unauthorised reproduction infringes crown copyright and may lead to prosecution or civil proceedings (Ordnance Survey licence 100049190)

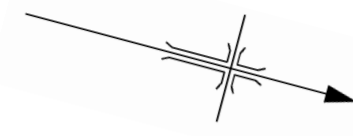
AMENDMENTS TO THIS SHEET ARE AS FOLLOWS :-

Work No. 1/1 amended
Plots AP1-1, AP1-2, AP1-3, AP1-4, AP1-5, AP1-6 and AP1-7 added in the Parish of Basford



COUNTY OF CHESHIRE
BOROUGH OF CHESHIRE EAST

PLAN



REPLACEMENT SHEET No. 1-02
IN PARLIAMENT - SESSION 2022-23
HIGH SPEED RAIL
(CREWE - MANCHESTER)
ADDITIONAL PROVISION 1

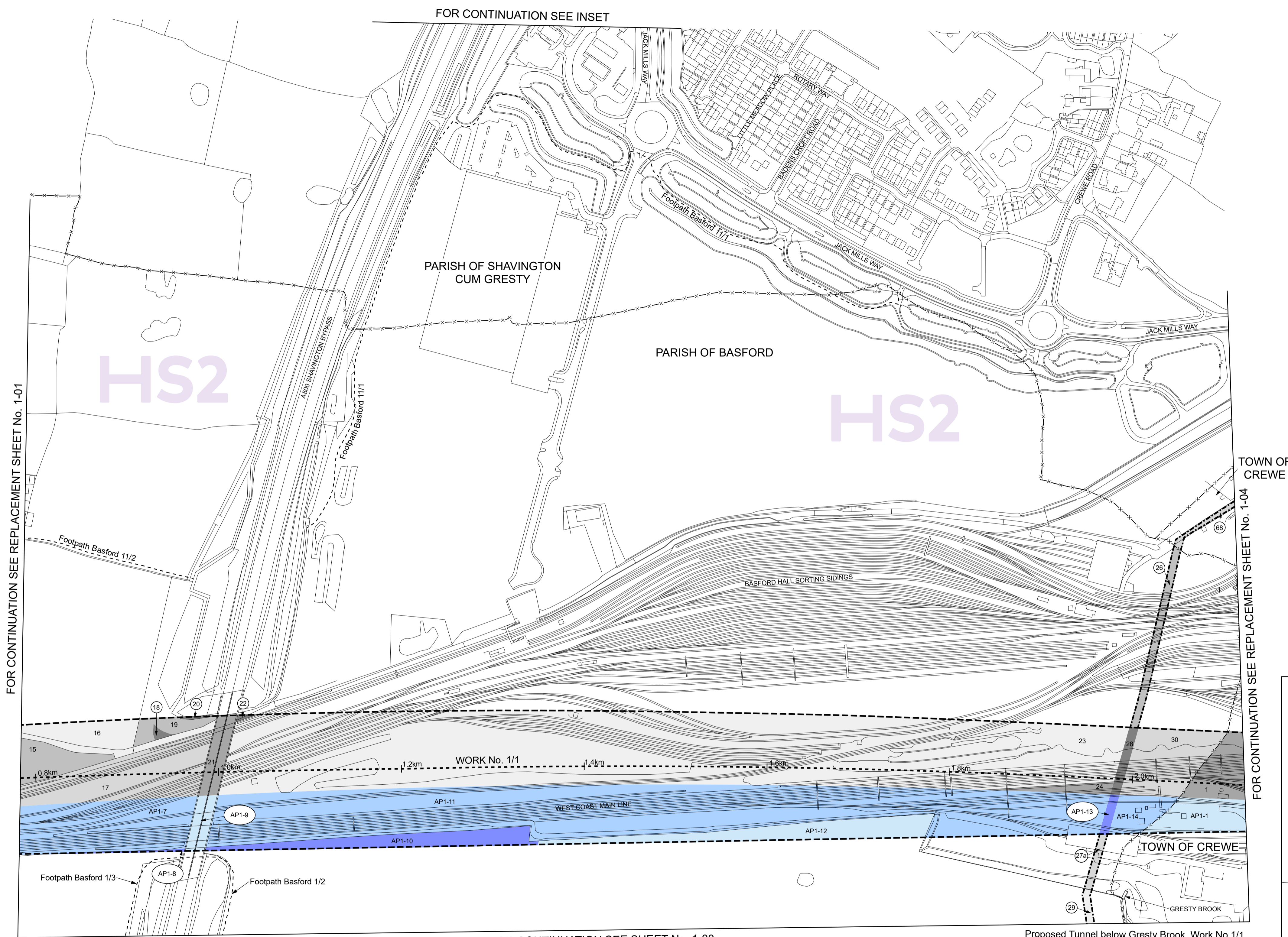
Work No. 1/1 (Railway)
For Section of Work No. 1/1 see Replacement Sheet No. 3-01

The area enclosed by any limit of deviation or by any limit of land to be acquired or used is the area extending to the outer edge of the line marking those limits

This map is based upon Ordnance Survey material with the permission of Ordnance Survey on behalf of the controller of Her Majesty's Stationery Office Crown copyright. Unauthorised reproduction infringes crown copyright and may lead to prosecution or civil proceedings (Ordnance Survey licence 100049190)

AMENDMENTS TO THIS SHEET ARE AS FOLLOWS :-

Work No. 1/1 amended
Plots AP1-7, AP1-8, AP1-9, AP1-10, AP1-11, AP1-12, AP1-13 and AP1-14 added in the Parish of Basford
Plot AP1-1 added in the Town of Crewe
Plot 27a added in the Parish of Basford
Plot 27 removed in the Parish of Basford



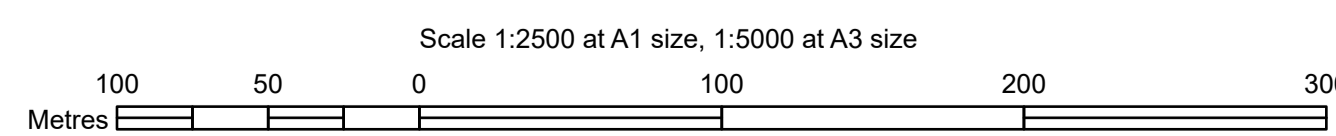
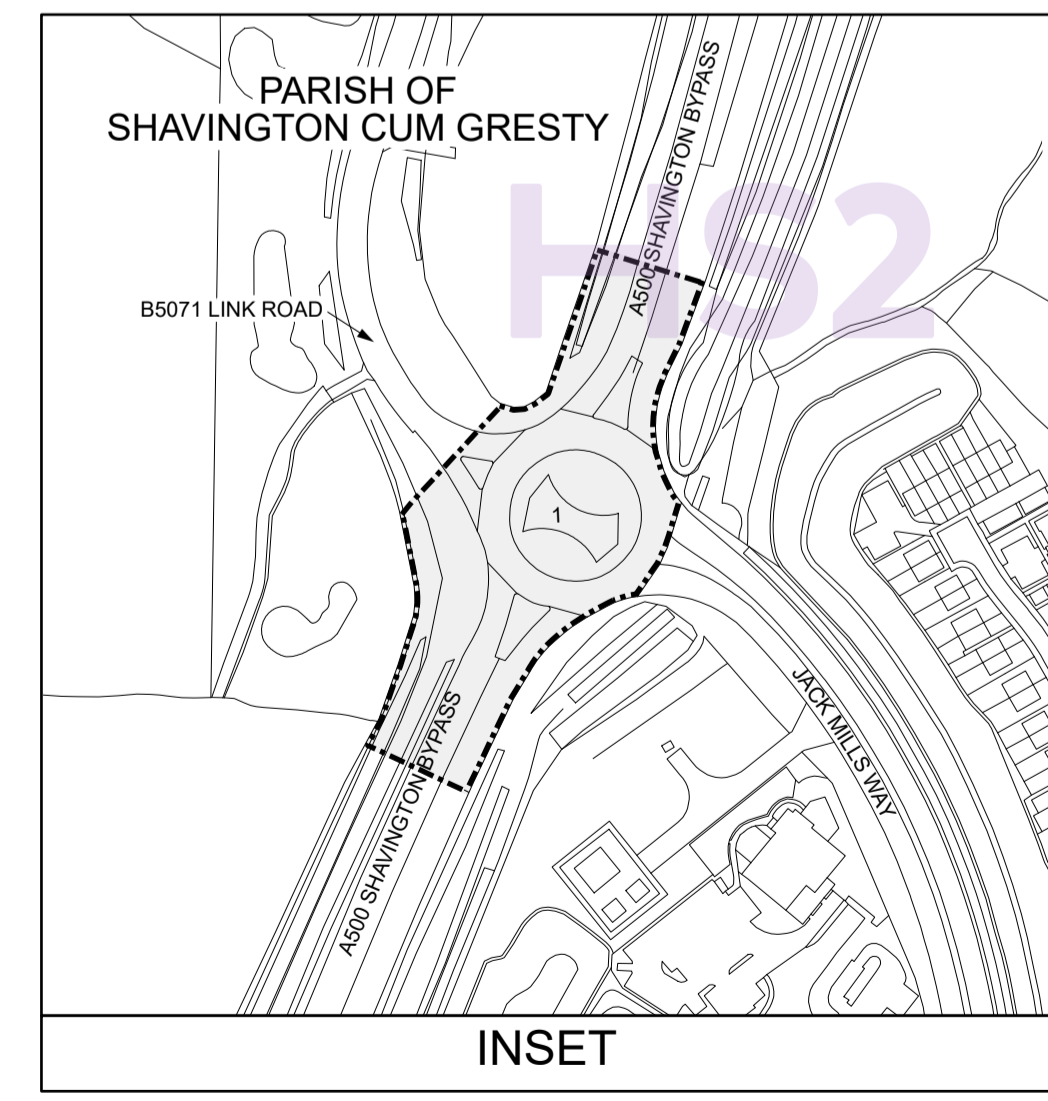
FOR CONTINUATION SEE REPLACEMENT SHEET No. 1-01

FOR CONTINUATION SEE INSET

FOR CONTINUATION SEE REPLACEMENT SHEET No. 1-04

FOR CONTINUATION SEE SHEET No. 1-03

Proposed Tunnel below Gresty Brook, Work No. 1/1, depth of Tunnel below river bed 27.60m.



COUNTY OF CHESHIRE
BOROUGH OF CHESHIRE EAST

PLAN

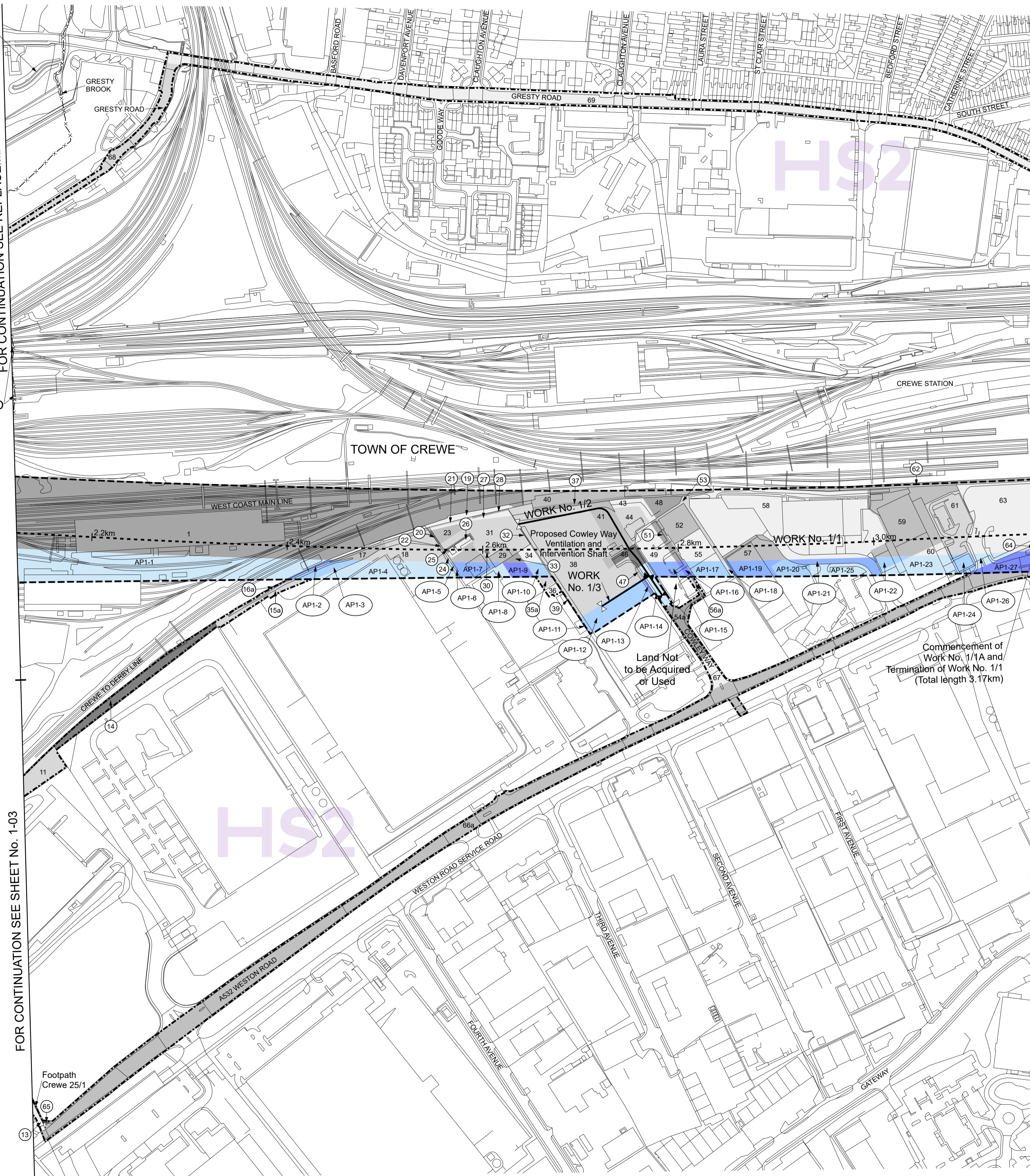
PARISH OF SHAVINGTON
CUM GRESTD

FOR CONTINUATION SEE REPLACEMENT SHEET No. 1-02

PARISH OF BASFORD

FOR CONTINUATION SEE SHEET No. 1-03

FOR CONTINUATION SEE REPLACEMENT SHEET No. 1-05



REPLACEMENT SHEET No. 1-04
IN PARLIAMENT - SESSION 2022-23
HIGH SPEED RAIL
(CREWE - MANCHESTER)
ADDITIONAL PROVISION 1

Work No. 1/1 (Railway)
Works Nos. 1/2, 1/3 (Access Roads)

For Section of Work No. 1/1 see Replacement Sheet No. 3-02
For Section of Work No. 1/2 see Replacement Sheet No. 3-02
For Section of Work No. 1/3 see Replacement Sheet No. 3-02

The area enclosed by any limit of deviation or by any limit of land to be acquired or used is the area extending to the outer edge of the line marking those limits

This map is based upon Ordnance Survey material with the permission of Ordnance Survey on behalf of the controller of Her Majesty's Stationery Office Crown copyright. Unauthorised reproduction infringes crown copyright and may lead to prosecution or civil proceedings (Ordnance Survey licence 100049190)

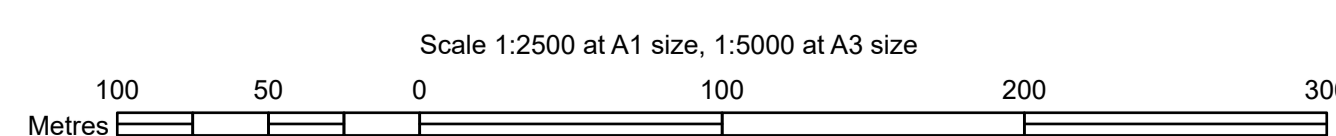
AMENDMENTS TO THIS SHEET ARE AS FOLLOWS :-

Works Nos. 1/1, 1/2 and 1/3 amended

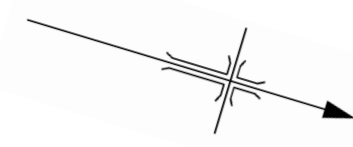
Plots AP1-1, AP1-2, AP1-3, AP1-4, AP1-5, AP1-6, AP1-7, AP1-8, AP1-9, AP1-10, AP1-11, AP1-12, AP1-13, AP1-14, AP1-15, AP1-16, AP1-17, AP1-18, AP1-19, AP1-20, AP1-21, AP1-22, AP1-23, AP1-24, AP1-25, AP1-26 and AP1-27 added in the Town of Crewe

Plots 15a, 16a, 35a, 54a, 56a and 66a added in the Town of Crewe

Plots 15, 16, 35, 42, 45, 50, 54, 56 and 66 removed in the Town of Crewe



COUNTY OF CHESHIRE
BOROUGH OF CHESHIRE EAST
TOWN OF CREWE
PLAN



REPLACEMENT SHEET No. 1-05
IN PARLIAMENT - SESSION 2022-23
HIGH SPEED RAIL
(CREWE - MANCHESTER)
ADDITIONAL PROVISION 1
Work No. 1/1A (Railway)
For Section of Work No. 1/1A see Replacement Sheet No. 3-03

The area enclosed by any limit of deviation or by any limit of land to be acquired or used is the area extending to the outer edge of the line marking those limits

This map is based upon Ordnance Survey material with the permission of Ordnance Survey on behalf of the controller of Her Majesty's Stationery Office Crown copyright. Unauthorised reproduction infringes crown copyright and may lead to prosecution or civil proceedings (Ordnance Survey licence 100049190)

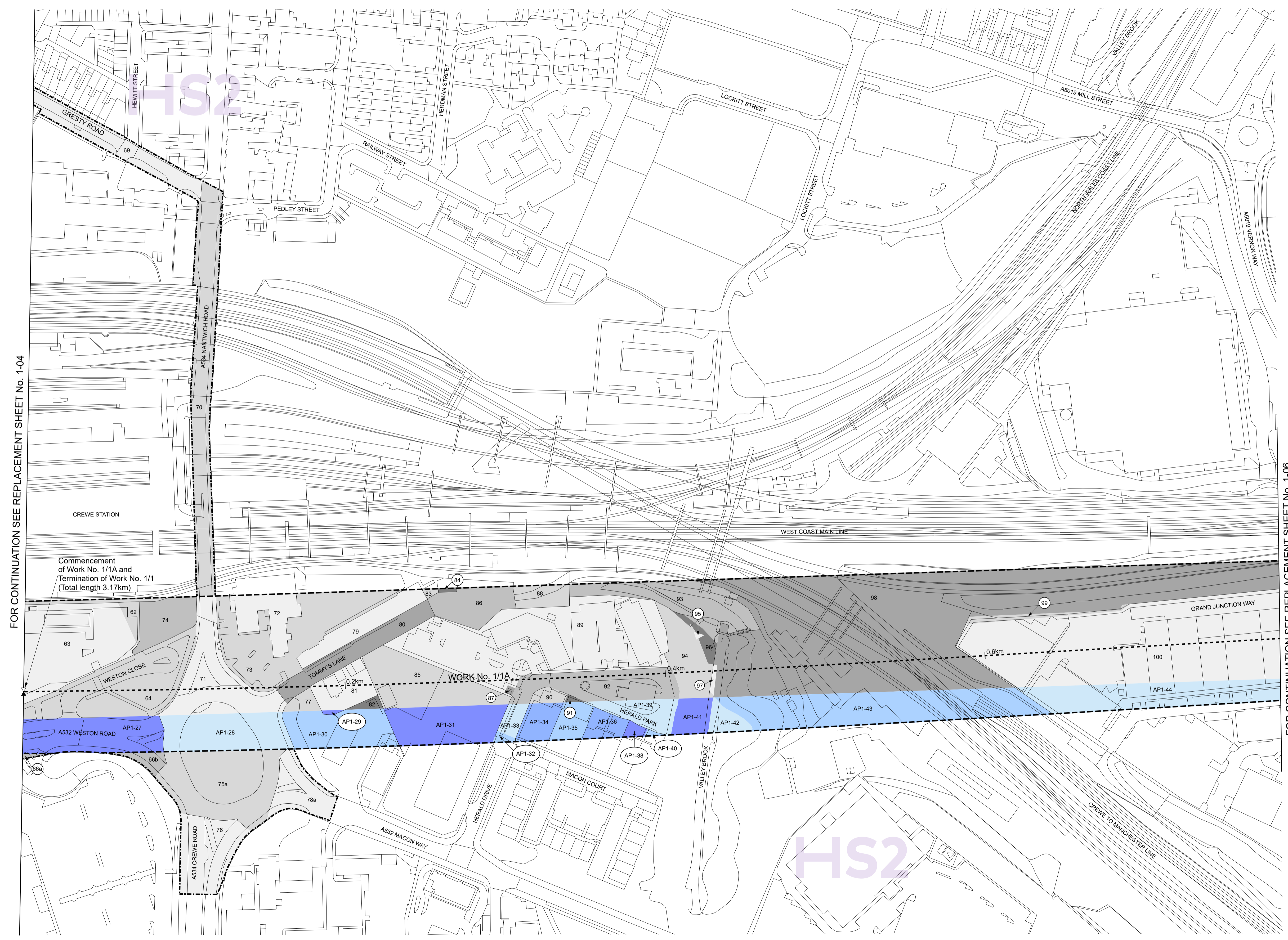
AMENDMENTS TO THIS SHEET ARE AS FOLLOWS :-

Work No. 1/1A amended

Plots AP1-27, AP1-28, AP1-29, AP1-30, AP1-31, AP1-32, AP1-33, AP1-34, AP1-35, AP1-36, AP1-38, AP1-39, AP1-40, AP1-41, AP1-42, AP1-43 and AP1-44 added in the Town of Crewe

Plots 66a, 66b, 75a and 78a added in the Town of Crewe

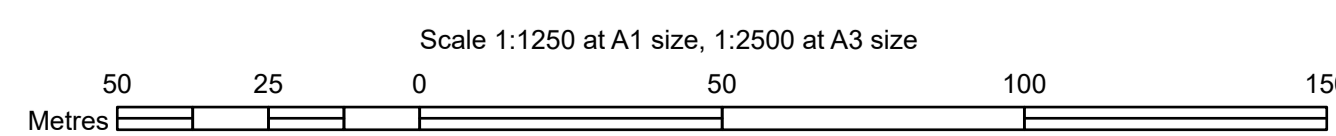
Plots 66, 75 and 78 removed in the Town of Crewe



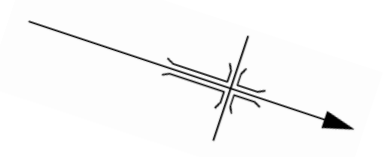
FOR CONTINUATION SEE REPLACEMENT SHEET No. 1-04

FOR CONTINUATION SEE REPLACEMENT SHEET No. 1-06

Proposed Tunnel below Valley Brook, Work No. 1/1A,
depth of Tunnel below river bed 25.50m.



COUNTY OF CHESHIRE
BOROUGH OF CHESHIRE EAST
TOWN OF CREWE
PLAN



REPLACEMENT SHEET No. 1-06
IN PARLIAMENT - SESSION 2022-23
HIGH SPEED RAIL
(CREWE - MANCHESTER)
ADDITIONAL PROVISION 1

Work No. 1/1A (Railway)
Work No. 1/4 (Access Road)

For Section of Work No. 1/1A see Replacement Sheet No. 3-03 and 3-04
For Section of Work No. 1/4 see Replacement Sheet No. 3-07

The area enclosed by any limit of deviation or by any limit of land to be acquired or used is the area extending to the outer edge of the line marking those limits

This map is based upon Ordnance Survey material with the permission of Ordnance Survey on behalf of the controller of Her Majesty's Stationery Office Crown copyright. Unauthorised reproduction infringes crown copyright and may lead to prosecution or civil proceedings (Ordnance Survey licence 100049190)

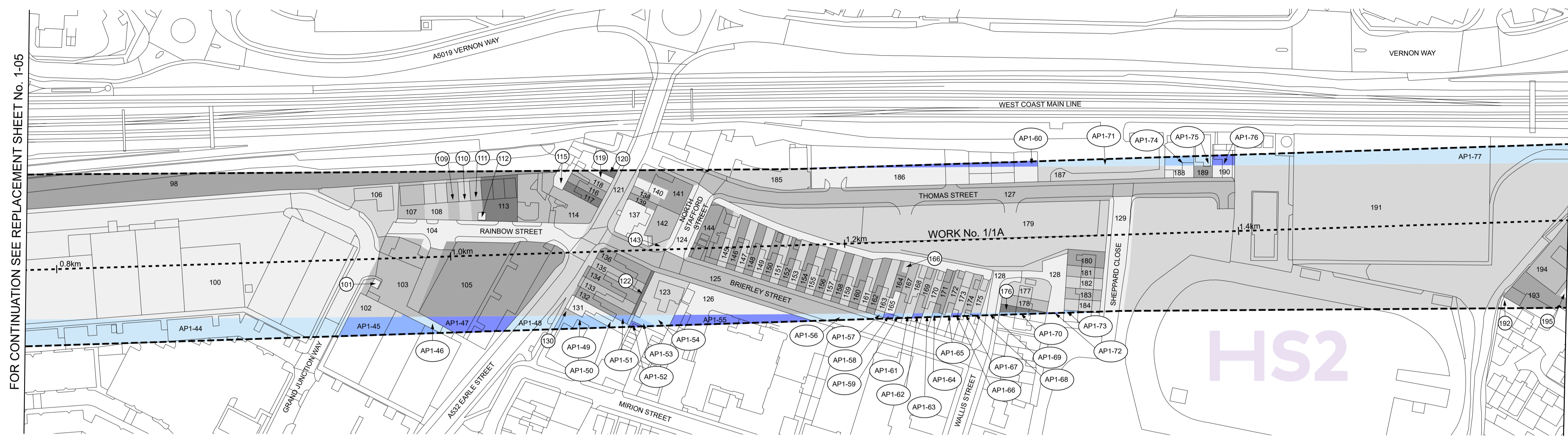
AMENDMENTS TO THIS SHEET ARE AS FOLLOWS :-

Work No. 1/1A amended

Plots AP1-44, AP1-45, AP1-46, AP1-47, AP1-48, AP1-49, AP1-50, AP1-51, AP1-52, AP1-53, AP1-54, AP1-55, AP1-56, AP1-57, AP1-58, AP1-59, AP1-60, AP1-61, AP1-62, AP1-63, AP1-64, AP1-65, AP1-66, AP1-67, AP1-68, AP1-69, AP1-70, AP1-71, AP1-72, AP1-73, AP1-74, AP1-75, AP1-76, AP1-77, AP1-78, AP1-79, AP1-80, AP1-81, AP1-82, AP1-83, AP1-84, AP1-85, AP1-86, AP1-87, AP1-88, AP1-89, AP1-90, AP1-91, AP1-92, AP1-93, AP1-94, AP1-95, AP1-96, AP1-97, AP1-98, AP1-99, AP1-100, AP1-101, AP1-104, AP1-105, AP1-106, AP1-107, AP1-108, AP1-109 and AP1-110 added in the Town of Crewe

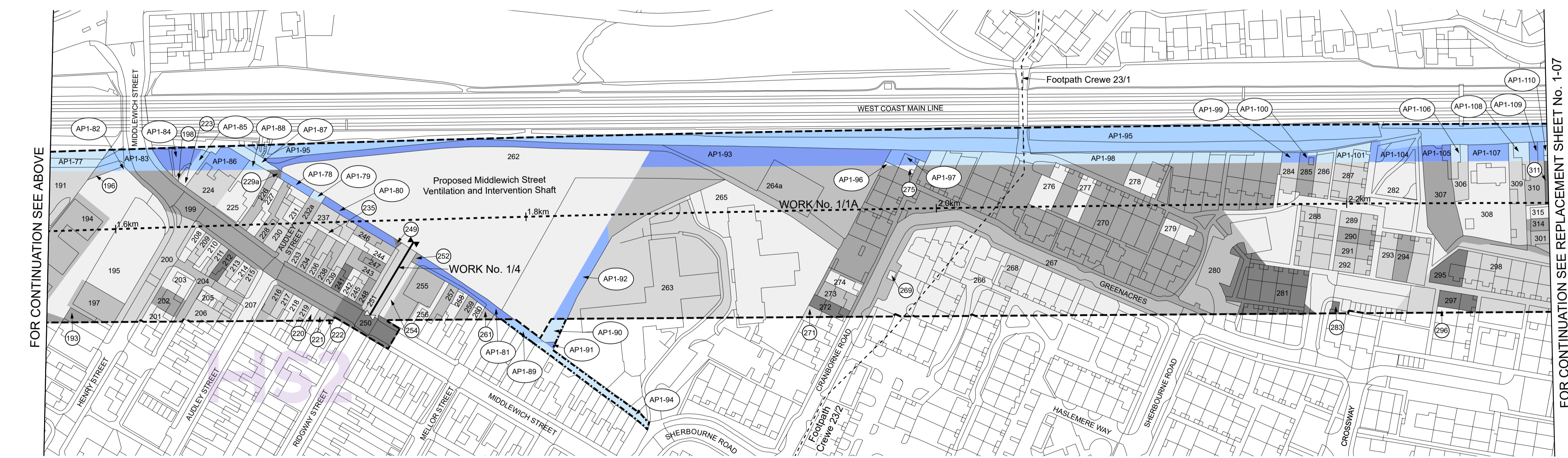
Plots 229a, 232a and 264a added in the Town of Crewe

Plots 229, 232, 240, 253 and 264 removed in the Town of Crewe



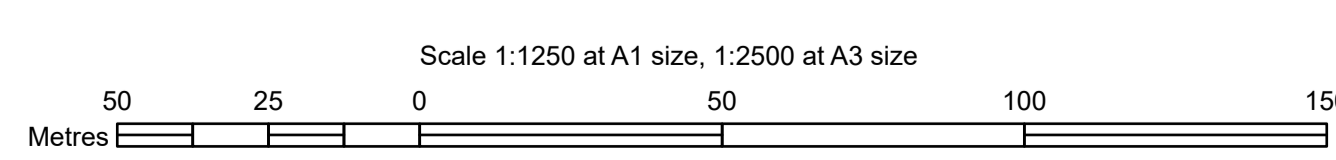
FOR CONTINUATION SEE REPLACEMENT SHEET No. 1-05

FOR CONTINUATION SEE BELOW

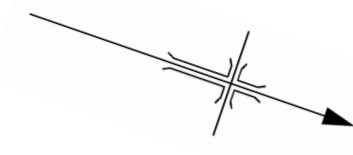


FOR CONTINUATION SEE ABOVE

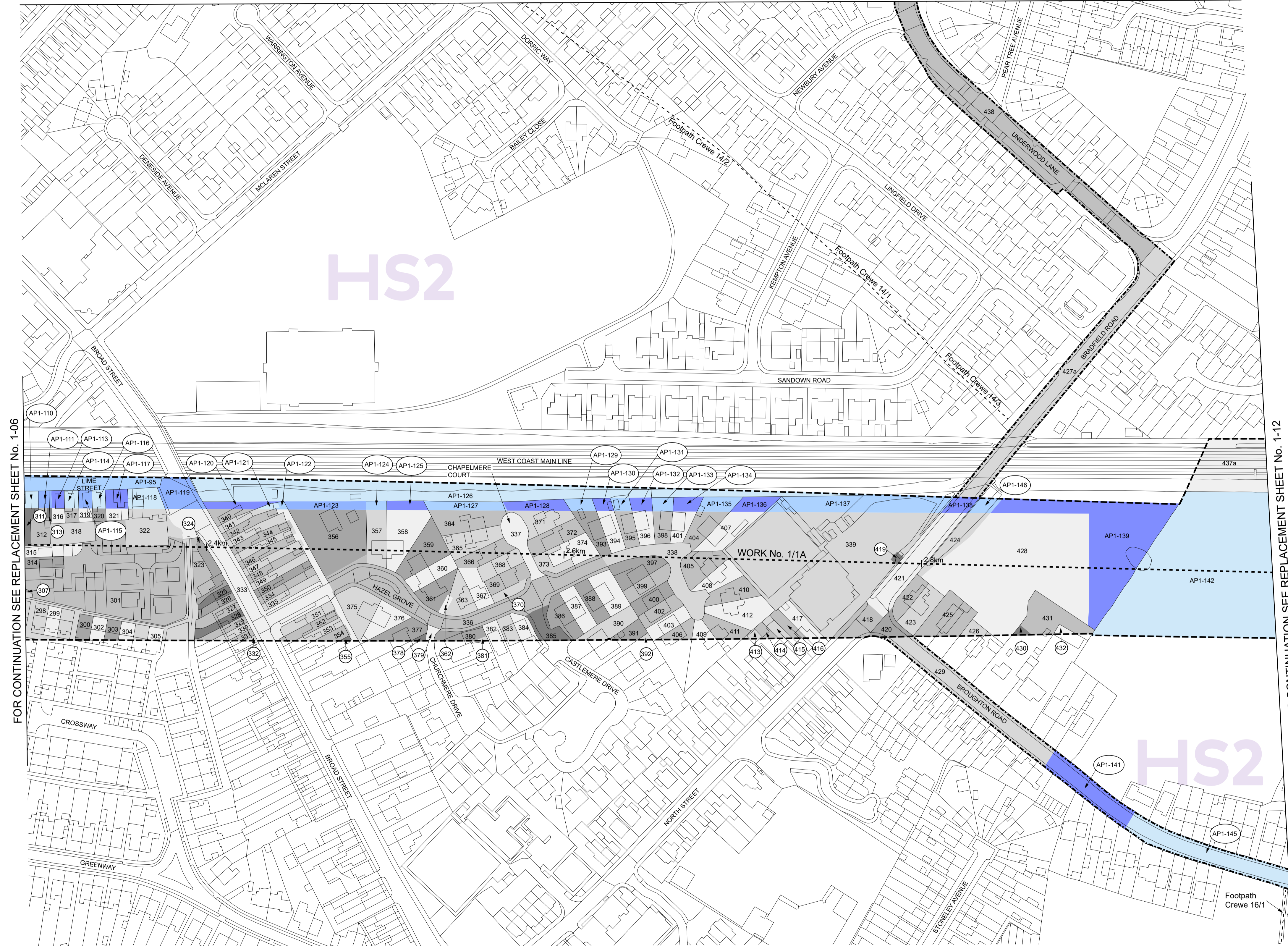
FOR CONTINUATION SEE REPLACEMENT SHEET No. 1-07



COUNTY OF CHESHIRE
BOROUGH OF CHESHIRE EAST
TOWN OF CREWE
PLAN



FOR CONTINUATION SEE SHEET No. 1-08



FOR CONTINUATION SEE REPLACEMENT SHEET No. 1-06

FOR CONTINUATION SEE REPLACEMENT SHEET No. 1-12

REPLACEMENT SHEET No. 1-07
IN PARLIAMENT - SESSION 2022-23
HIGH SPEED RAIL
(CREWE - MANCHESTER)
ADDITIONAL PROVISION 1

Work No. 1/1A (Railway)
For Section of Work No. 1/1A see Replacement Sheet No. 3-04

The area enclosed by any limit of deviation or by any limit of land to be acquired or used is the area extending to the outer edge of the line marking those limits

This map is based upon Ordnance Survey material with the permission of Ordnance Survey on behalf of the controller of Her Majesty's Stationery Office Crown copyright. Unauthorised reproduction infringes crown copyright and may lead to prosecution or civil proceedings (Ordnance Survey licence 100049190)

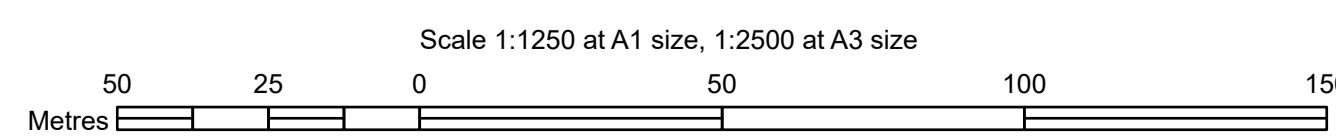
AMENDMENTS TO THIS SHEET ARE AS FOLLOWS :-

Work No. 1/1A amended and termination of tunnel removed
Work No. 1/5 removed

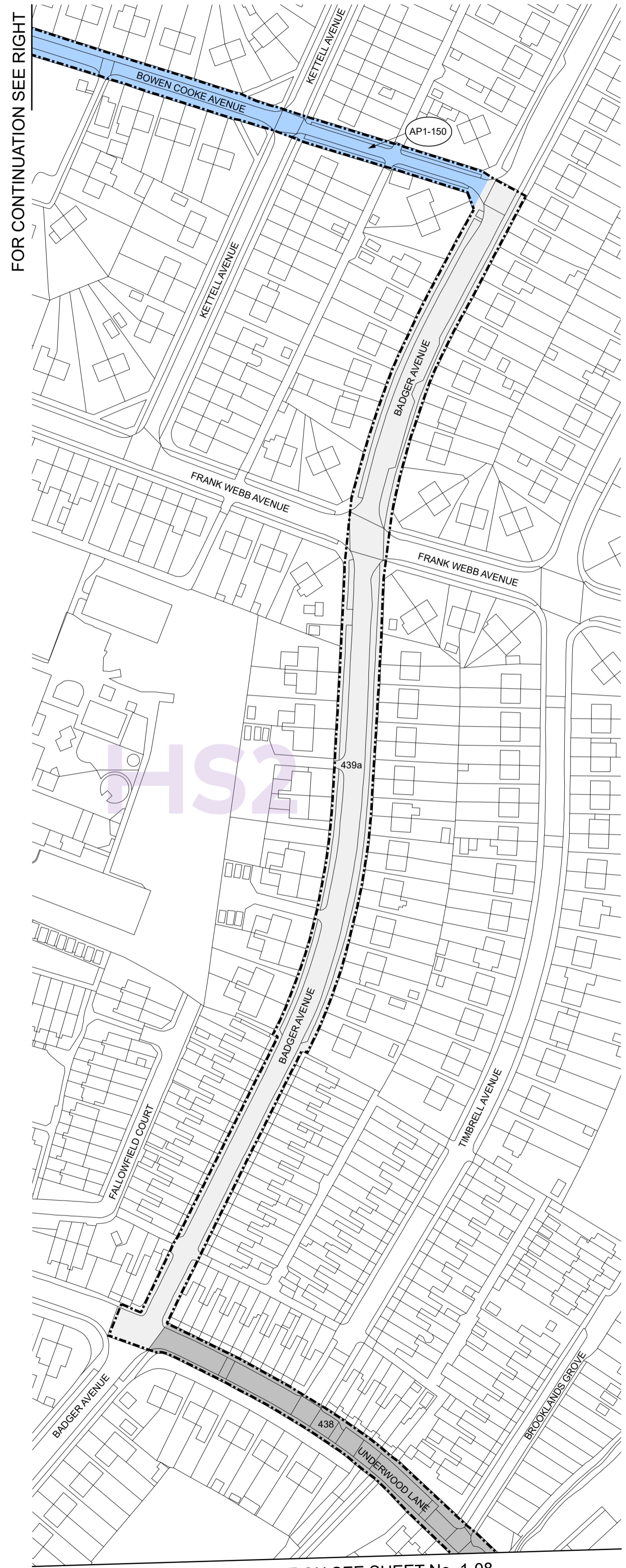
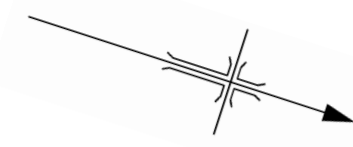
Plots AP1-95, AP1-110, AP1-111, AP1-113, AP1-114, AP1-115, AP1-116, AP1-117, AP1-118, AP1-119, AP1-120, AP1-121, AP1-122, AP1-123, AP1-124, AP1-125, AP1-126, AP1-127, AP1-128, AP1-129, AP1-130, AP1-131, AP1-132, AP1-133, AP1-134, AP1-135, AP1-136, AP1-137, AP1-138, AP1-139, AP1-141, AP1-142, AP1-145 and AP1-146 added in the Town of Crewe

Plots 427a and 437a added in the Town of Crewe

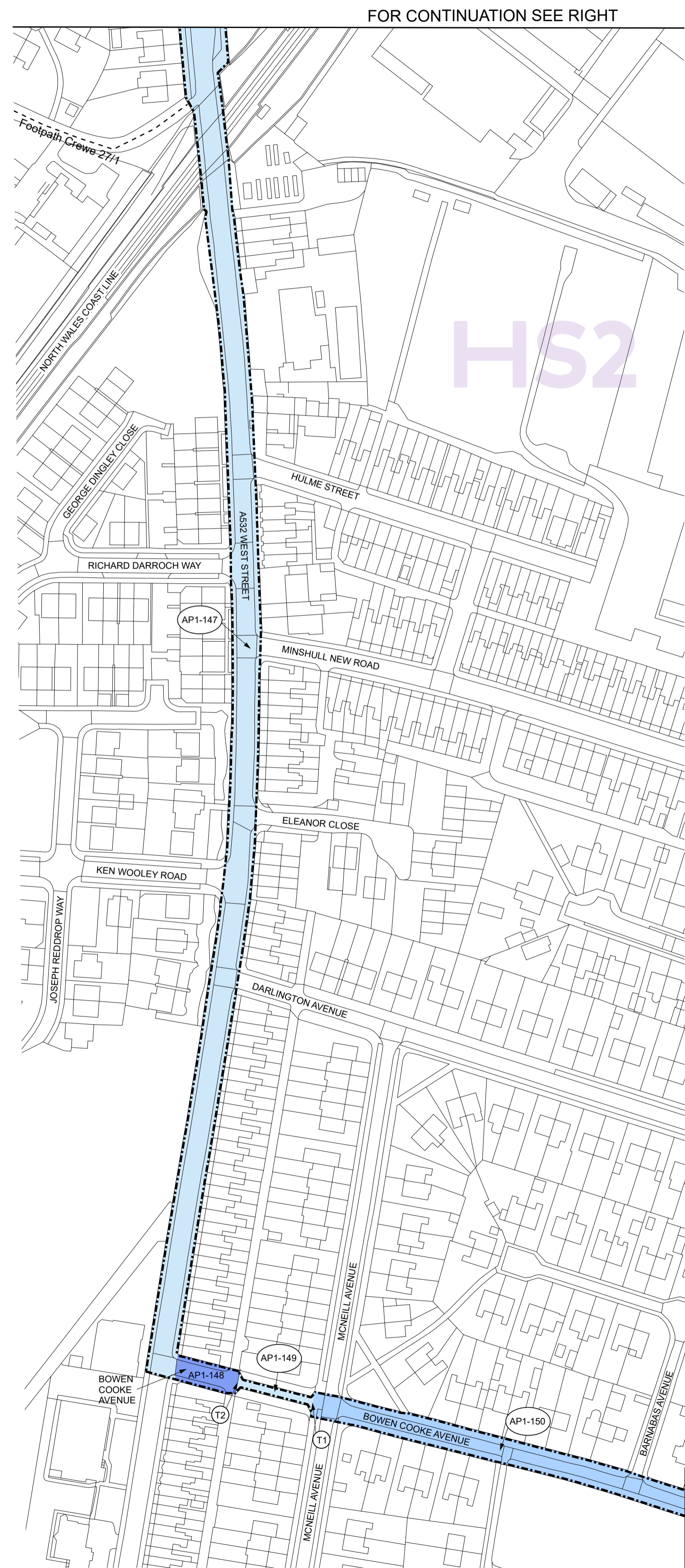
Plots 427, 433, 434, 435, 436 and 437 removed in the Town of Crewe



COUNTY OF CHESHIRE
BOROUGH OF CHESHIRE EAST
TOWN OF CREWE
PLAN

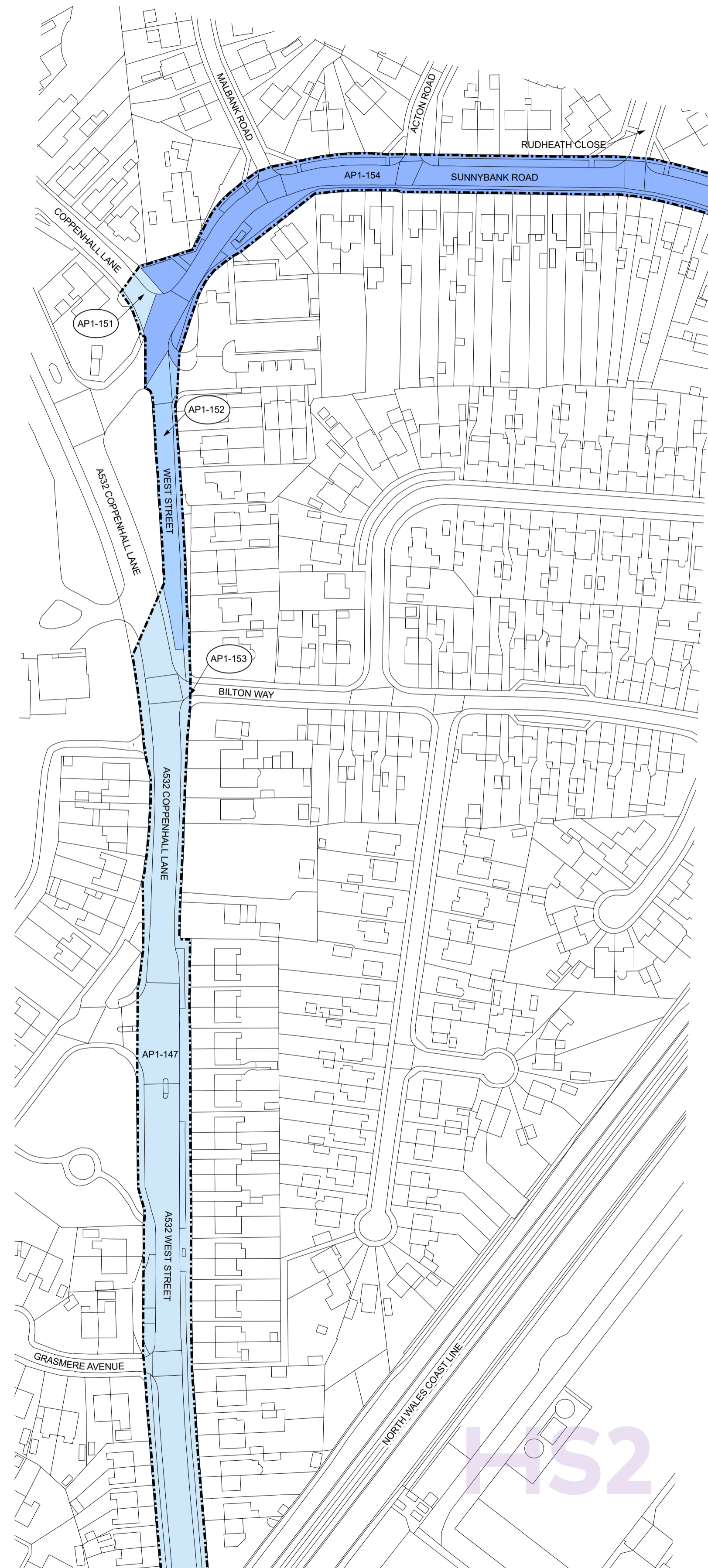


FOR CONTINUATION SEE SHEET No. 1-08



FOR CONTINUATION SEE RIGHT

FOR CONTINUATION SEE LEFT



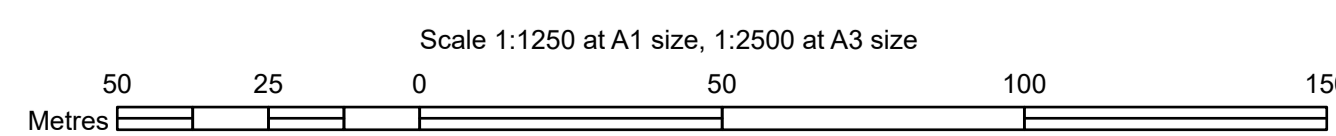
FOR CONTINUATION SEE LEFT

REPLACEMENT SHEET No. 1-09
IN PARLIAMENT - SESSION 2022-23
HIGH SPEED RAIL
(CREWE - MANCHESTER)
ADDITIONAL PROVISION 1
Additional Land

The area enclosed by any limit of deviation or by any limit of land to be acquired or used is the area extending to the outer edge of the line marking those limits
This map is based upon Ordnance Survey material with the permission of Ordnance Survey on behalf of the controller of Her Majesty's Stationery Office Crown copyright. Unauthorised reproduction infringes crown copyright and may lead to prosecution or civil proceedings (Ordnance Survey licence 100049190)

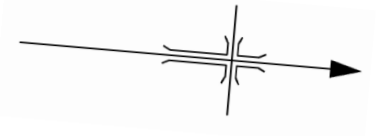
AMENDMENTS TO THIS SHEET ARE AS FOLLOWS :-
Plots AP1-147, AP1-148, AP1-149, AP1-150, AP1-151, AP1-152, AP1-153 and AP1-154 added in the Town of Crewe
Plot 439a added in the Town of Crewe
Plots 439, 440 and 441 removed in the Town of Crewe
Points T1 and T2 added

FOR CONTINUATION SEE
REPLACEMENT SHEET No. 1-10



COUNTY OF CHESHIRE
BOROUGH OF CHESHIRE EAST

PLAN



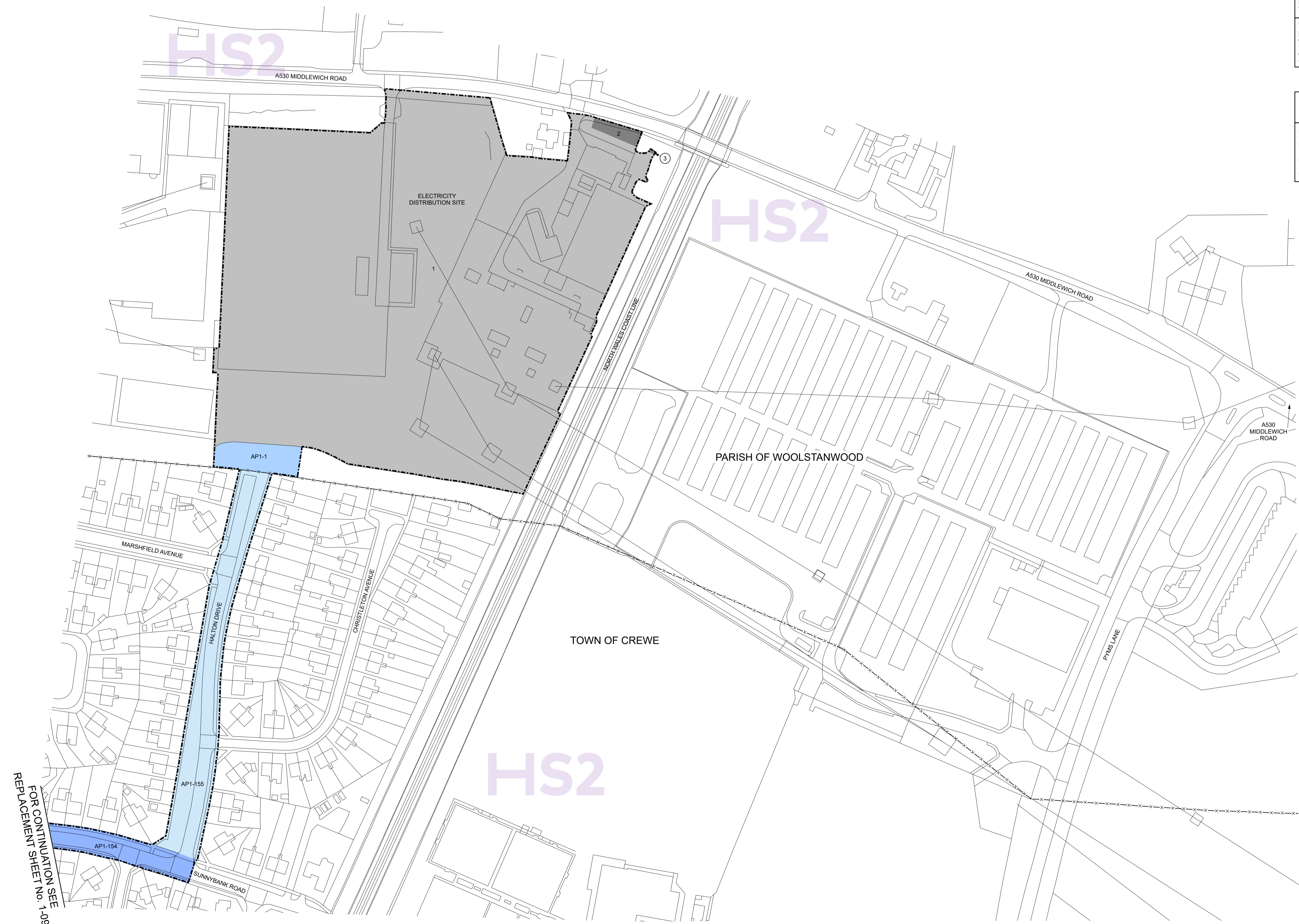
REPLACEMENT SHEET No. 1-10
IN PARLIAMENT - SESSION 2022-23
HIGH SPEED RAIL
(CREWE - MANCHESTER)
ADDITIONAL PROVISION 1
Additional Land

The area enclosed by any limit of deviation or by any limit of land to be acquired or used is the area extending to the outer edge of the line marking those limits

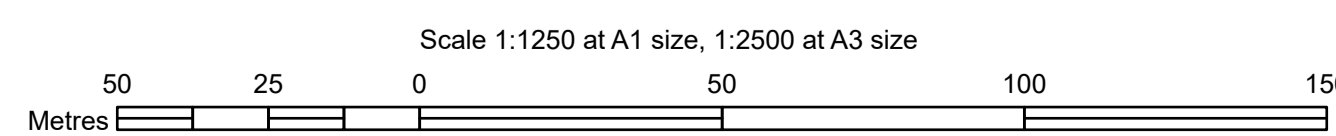
This map is based upon Ordnance Survey material with the permission of Ordnance Survey on behalf of the controller of Her Majesty's Stationery Office Crown copyright. Unauthorised reproduction infringes crown copyright and may lead to prosecution or civil proceedings (Ordnance Survey licence 100049190)

AMENDMENTS TO THIS SHEET ARE AS FOLLOWS :-

Plot AP1-1 added in the Parish of Woolstanwood
Plots AP1-154 and AP1-155 added in the Town of Crewe
Plots 440, 441 removed in the Town of Crewe
Plots 4, 5, 6 removed in the Parish of Woolstanwood

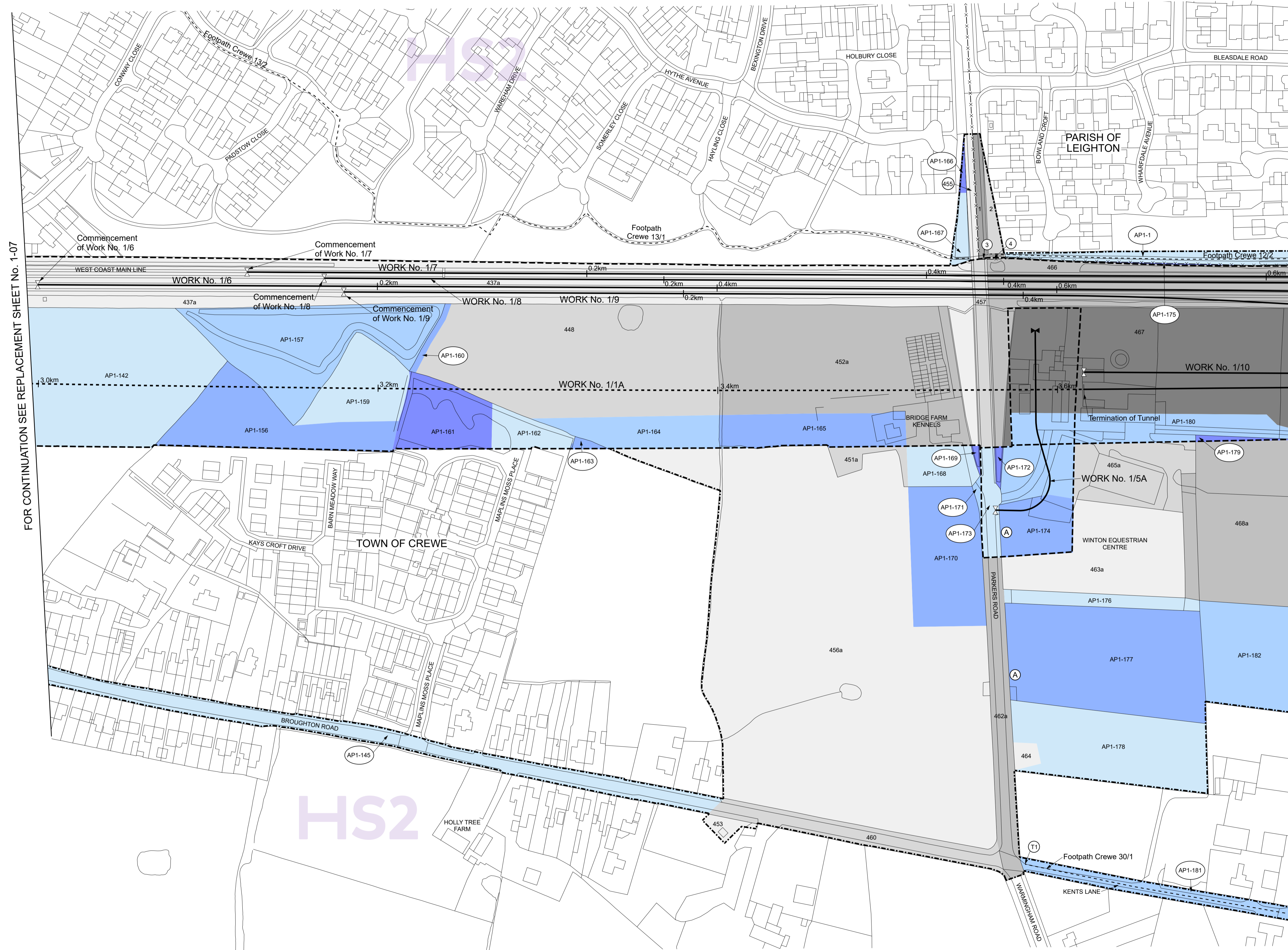


FOR CONTINUATION SEE
REPLACEMENT SHEET NO. 1-09



COUNTY OF CHESHIRE
BOROUGH OF CHESHIRE EAST

PLAN



FOR CONTINUATION SEE REPLACEMENT SHEET No. 1-07

FOR CONTINUATION SEE REPLACEMENT SHEET No. 1-13

REPLACEMENT SHEET No. 1-12
IN PARLIAMENT - SESSION 2022-23
HIGH SPEED RAIL
(CREWE - MANCHESTER)
ADDITIONAL PROVISION 1

Work Nos. 1/1A, 1/6, 1/7, 1/8, 1/9 (Railways)
Work No. 1/5A (Access Road)
Work No. 1/10 (Conveyor)

For Section of Work No. 1/1A see Replacement Sheet No. 3-05
For Section of Work No. 1/5A see Replacement Sheet No. 3-07
For Section of Work No. 1/6 see Sheet No. 3-08
For Section of Work No. 1/7 see Sheet No. 3-10
For Section of Work No. 1/8 see Sheet No. 3-12
For Section of Work No. 1/9 see Sheet No. 3-13
For Section of Work No. 1/10 see Replacement Sheet No. 3-15

The area enclosed by any limit of deviation or by any limit of land to be acquired or used is the area extending to the outer edge of the line marking those limits

This map is based upon Ordnance Survey material with the permission of Ordnance Survey on behalf of the controller of Her Majesty's Stationery Office Crown copyright. Unauthorised reproduction infringes crown copyright and may lead to prosecution or civil proceedings (Ordnance Survey licence 100049190)

AMENDMENTS TO THIS SHEET ARE AS FOLLOWS :-

Work No. 1/1A amended and termination of tunnel added
Commencement of Work No. 1/10 repositioned
Work Nos. 1/5, 1/11 and 1/12 removed
Work No. 1/5A added

Plots AP1-142, AP1-145, AP1-156, AP1-157, AP1-159, AP1-160, AP1-161, AP1-162, AP1-163, AP1-164, AP1-165, AP1-166, AP1-167, AP1-168, AP1-169, AP1-170, AP1-171, AP1-172, AP1-173, AP1-174, AP1-175, AP1-176, AP1-177, AP1-178, AP1-179, AP1-180, AP1-181 and AP1-182 added in the Town of Crewe

Plot AP1-1 added in the Parish of Leighton

Plots 437a, 451a, 452a, 456a, 462a, 463a, 465a and 468a added in the Town of Crewe

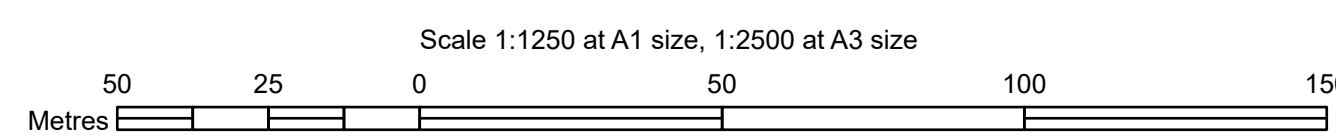
Plots 435, 436, 437, 442, 443, 444, 445, 446, 447, 449, 450, 451, 452, 454, 456, 458, 459, 461, 462, 463, 465 and 468 removed in the Town of Crewe

Access point relocated at Parkers Road

Access point added at Parkers Road

Points P1 and P2 removed

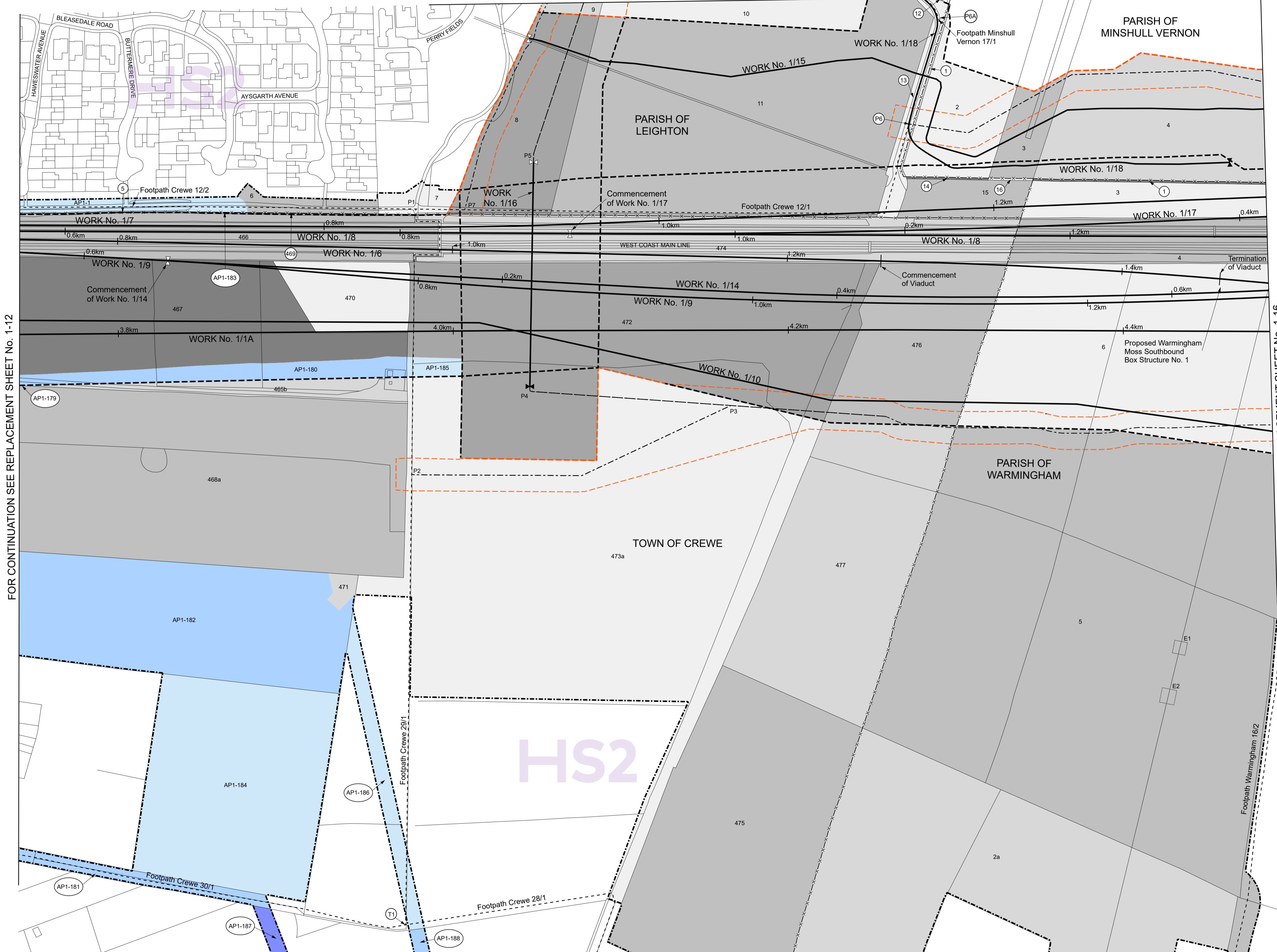
Point T1 added



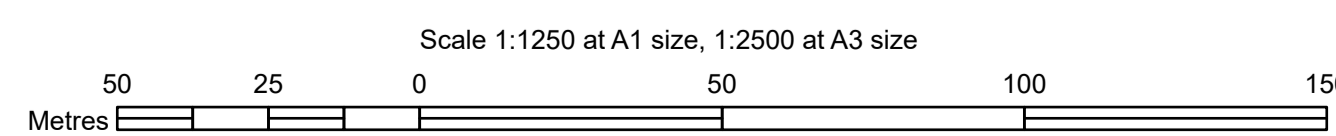
COUNTY OF CHESHIRE
BOROUGH OF CHESHIRE EAST

PLAN

FOR CONTINUATION SEE REPLACEMENT SHEET No. 1-15



FOR CONTINUATION SEE REPLACEMENT SHEET No. 1-14



REPLACEMENT SHEET No. 1-13
IN PARLIAMENT - SESSION 2022-23
HIGH SPEED RAIL
(CREWE - MANCHESTER)
ADDITIONAL PROVISION 1

Work Nos. 1/1A, 1/6, 1/7, 1/8, 1/9, 1/14, 1/17 (Railways)
Work No. 1/18 (Access Road)
Work No. 1/10 (Conveyor)
Work No. 1/16 (Footbridge)
Work No. 1/15 (Watercourse)

For Section of Work No. 1/1A see Replacement Sheet No. 3-05
For Section of Work No. 1/6 see Sheet No. 3-08
For Section of Work No. 1/7 see Sheet No. 3-10
For Section of Work No. 1/8 see Sheet No. 3-12
For Section of Work No. 1/9 see Sheet No. 3-13
For Section of Work No. 1/10 see Replacement Sheet No. 3-15
For Section of Work No. 1/14 see Sheet No. 3-17
For Section of Work No. 1/15 see Sheet No. 3-18
For Section of Work No. 1/16 see Sheet No. 3-19
For Section of Work No. 1/17 see Sheet No. 3-19
For Section of Work No. 1/18 see Replacement Sheet No. 3-21

The area enclosed by any limit of deviation or by any limit of land to be acquired or used is the area extending to the outer edge of the line marking those limits

This map is based upon Ordnance Survey material with the permission of Ordnance Survey on behalf of the controller of Her Majesty's Stationery Office Crown copyright. Unauthorised reproduction infringes crown copyright and may lead to prosecution or civil proceedings (Ordnance Survey licence 100049190)

AMENDMENTS TO THIS SHEET ARE AS FOLLOWS :-

Works Nos. 1/1A and 1/18 amended

Plot AP1-1 added in the Parish of Leighton

Plots AP1-179, AP1-180, AP1-181, AP1-182, AP1-183, AP1-184, AP1-185, AP1-186, AP1-187 and AP1-188 added in the Town of Crewe

Plot 2a added in the Parish of Warringham

Plots 465b, 468a and 473a added in the Town of Crewe

Plot 2 removed in the Parish of Warringham

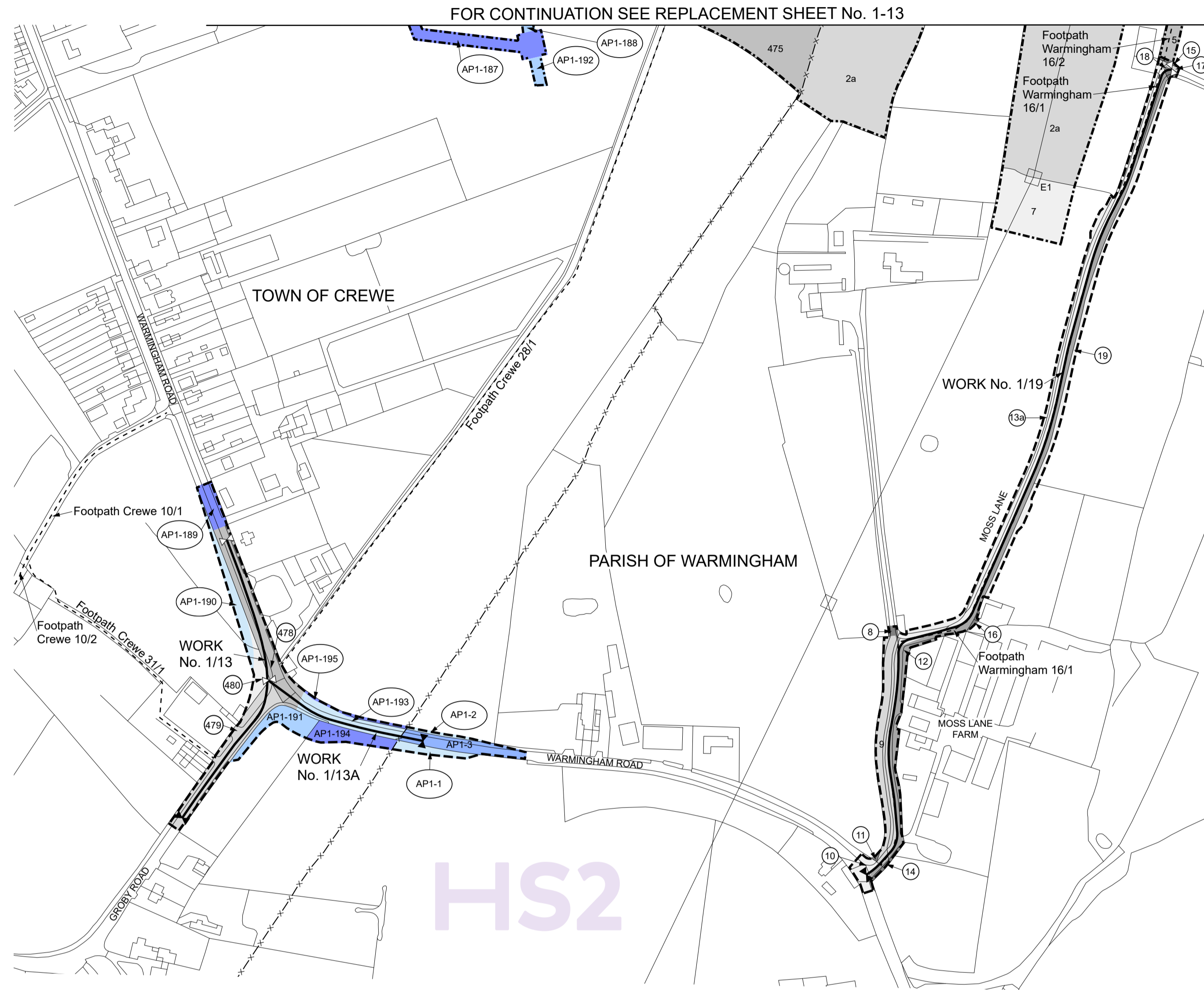
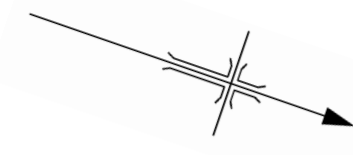
Plots 465, 468 and 473 removed in the Town of Crewe

Points P7 and T1 added

Limits of Deviation for new Public Right of Way amended

COUNTY OF CHESHIRE
BOROUGH OF CHESHIRE EAST

PLAN



REPLACEMENT SHEET No. 1-14
IN PARLIAMENT - SESSION 2022-23
HIGH SPEED RAIL
(CREWE - MANCHESTER)
ADDITIONAL PROVISION 1

Works Nos. 1/13, 1/13A (Roads)
Work No. 1/19 (Access Road)

For Section of Work No. 1/13 see Sheet No. 3-25
For Section of Work No. 1/13A see Replacement Sheet No. 3-15
For Section of Work No. 1/19 see Sheet No. 3-28

The area enclosed by any limit of deviation or by any limit of land to be acquired or used is the area extending to the outer edge of the line marking those limits

This map is based upon Ordnance Survey material with the permission of Ordnance Survey on behalf of the controller of Her Majesty's Stationery Office Crown copyright. Unauthorised reproduction infringes crown copyright and may lead to prosecution or civil proceedings (Ordnance Survey licence 100049190)

AMENDMENTS TO THIS SHEET ARE AS FOLLOWS :-

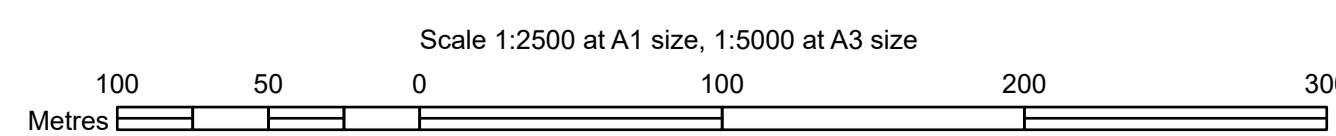
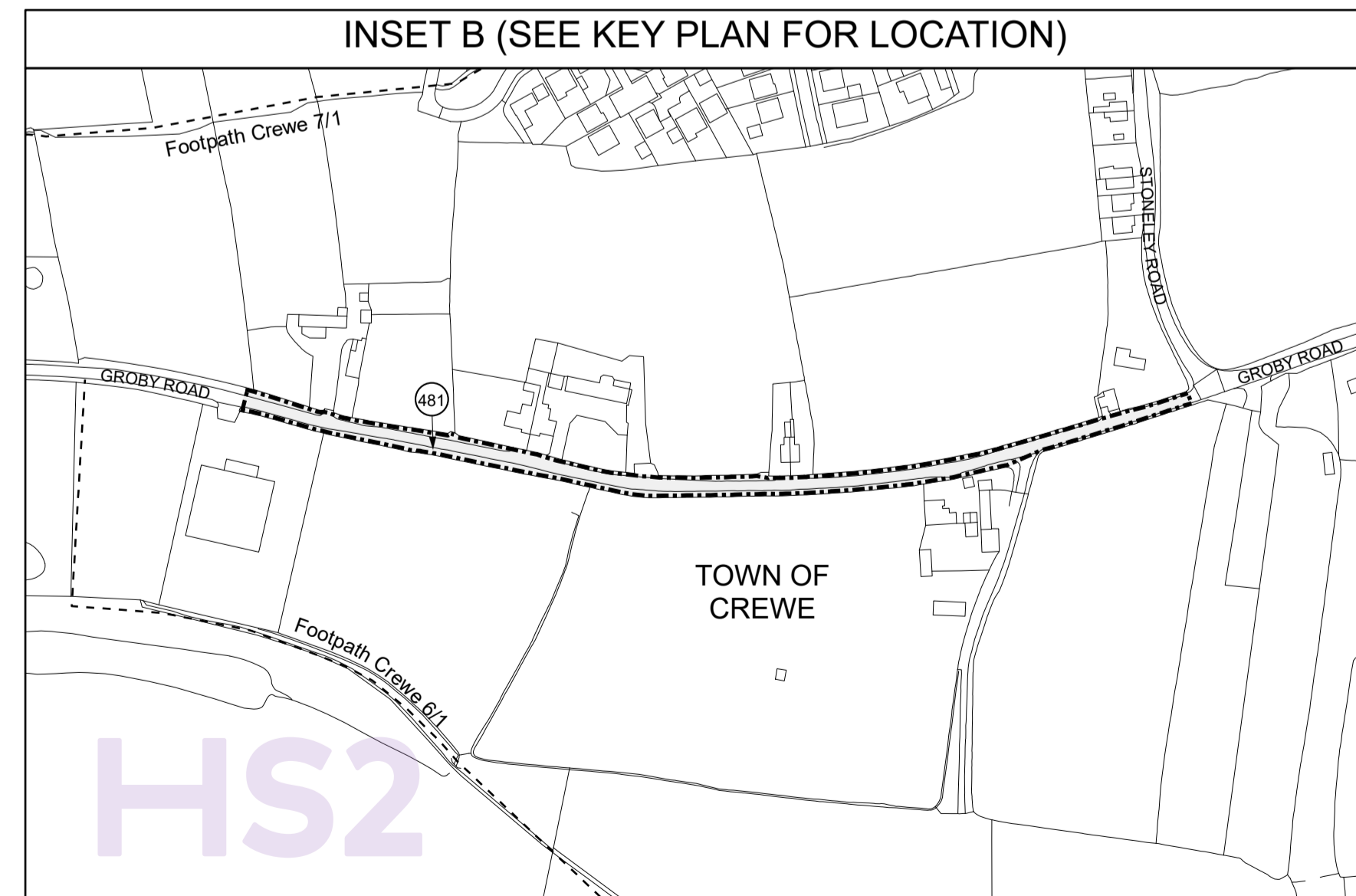
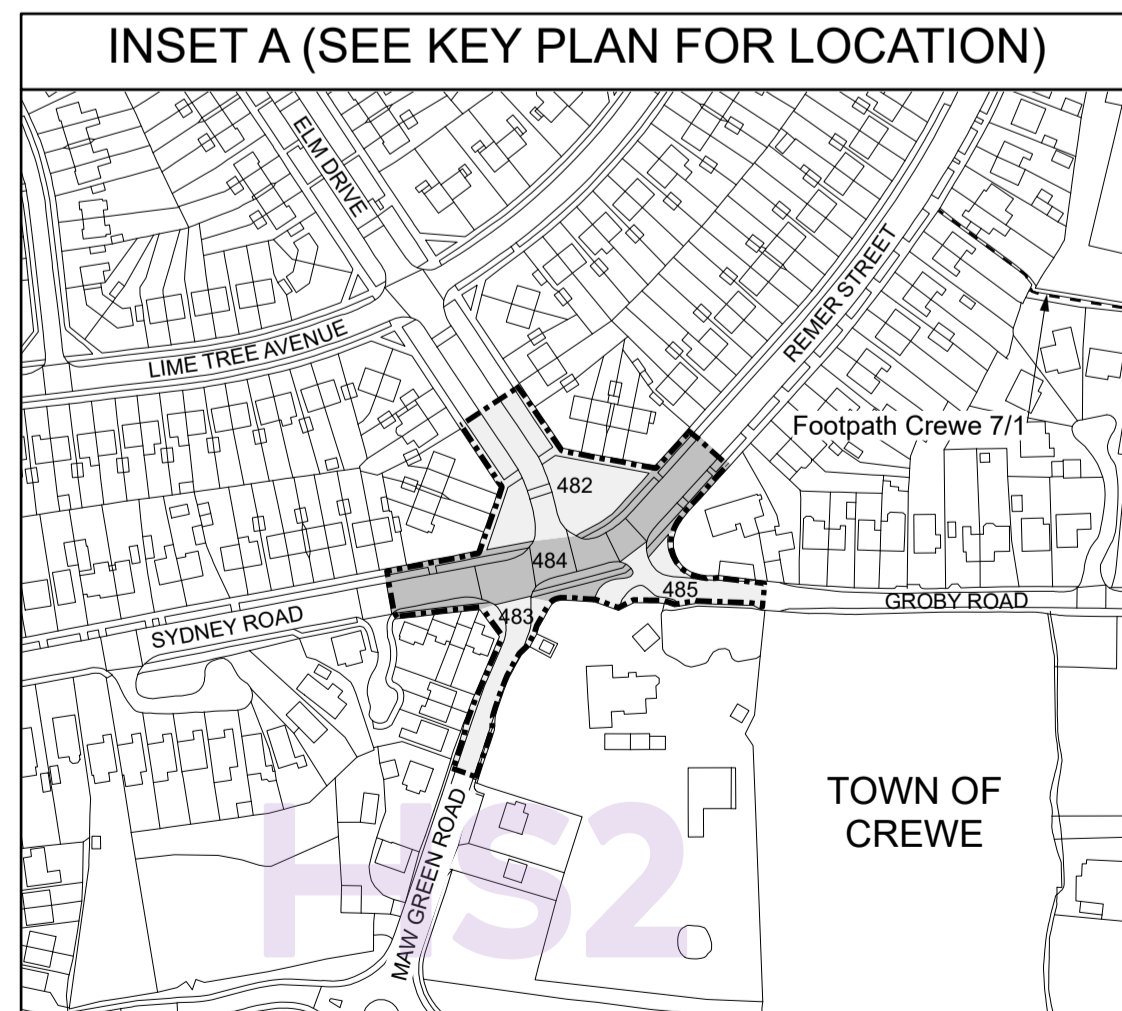
Work No. 1/13A added

Plots AP1-1, AP1-2 and AP1-3 added in the Parish of Warmingham

Plots AP1-187, AP1-188, AP1-189, AP1-190, AP1-191, AP1-192, AP1-193, AP1-194 and AP1-195 added in the Town of Crewe

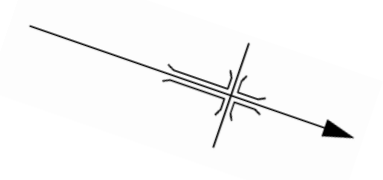
Plots 2a and 13a added in the Parish of Warmingham

Plots 2 and 13 removed in the Parish of Warmingham



COUNTY OF CHESHIRE
BOROUGH OF CHESHIRE EAST

PLAN

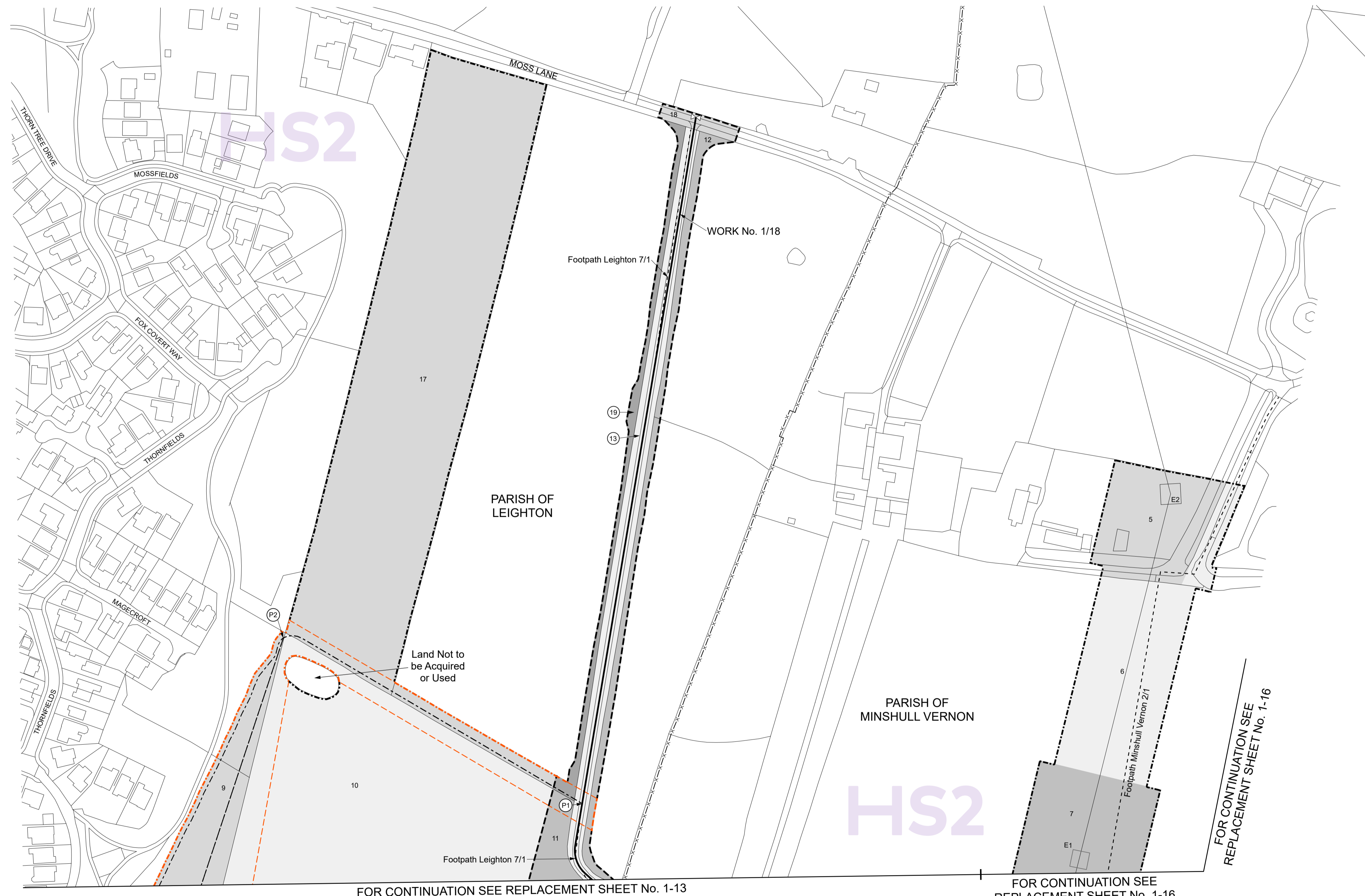


REPLACEMENT SHEET No. 1-15
IN PARLIAMENT - SESSION 2022-23
HIGH SPEED RAIL
(CREWE - MANCHESTER)
ADDITIONAL PROVISION 1
Work No. 1/18 (Access Road)
For Section of Work No. 1/18 see Replacement Sheet No. 3-21

The area enclosed by any limit of deviation or by any limit of land to be acquired or used is the area extending to the outer edge of the line marking those limits

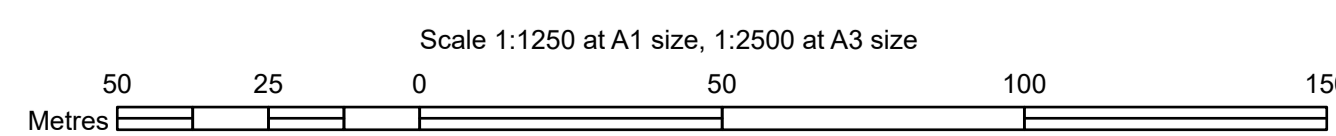
This map is based upon Ordnance Survey material with the permission of Ordnance Survey on behalf of the controller of Her Majesty's Stationery Office Crown copyright. Unauthorised reproduction infringes crown copyright and may lead to prosecution or civil proceedings (Ordnance Survey licence 100049190)

AMENDMENTS TO THIS SHEET ARE AS FOLLOWS :-
Point P2 added



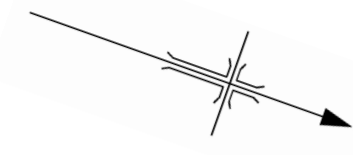
FOR CONTINUATION SEE REPLACEMENT SHEET No. 1-13

FOR CONTINUATION SEE REPLACEMENT SHEET No. 1-16



COUNTY OF CHESHIRE
BOROUGH OF CHESHIRE EAST

PLAN



REPLACEMENT SHEET No. 1-16
IN PARLIAMENT - SESSION 2022-23
HIGH SPEED RAIL
(CREWE - MANCHESTER)
ADDITIONAL PROVISION 1

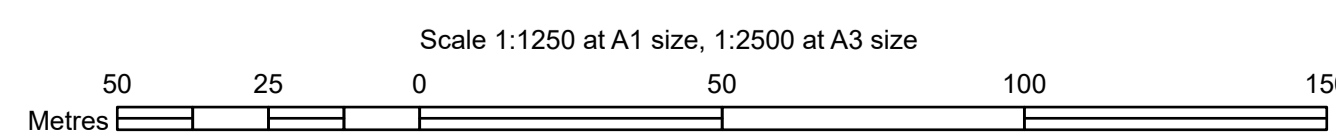
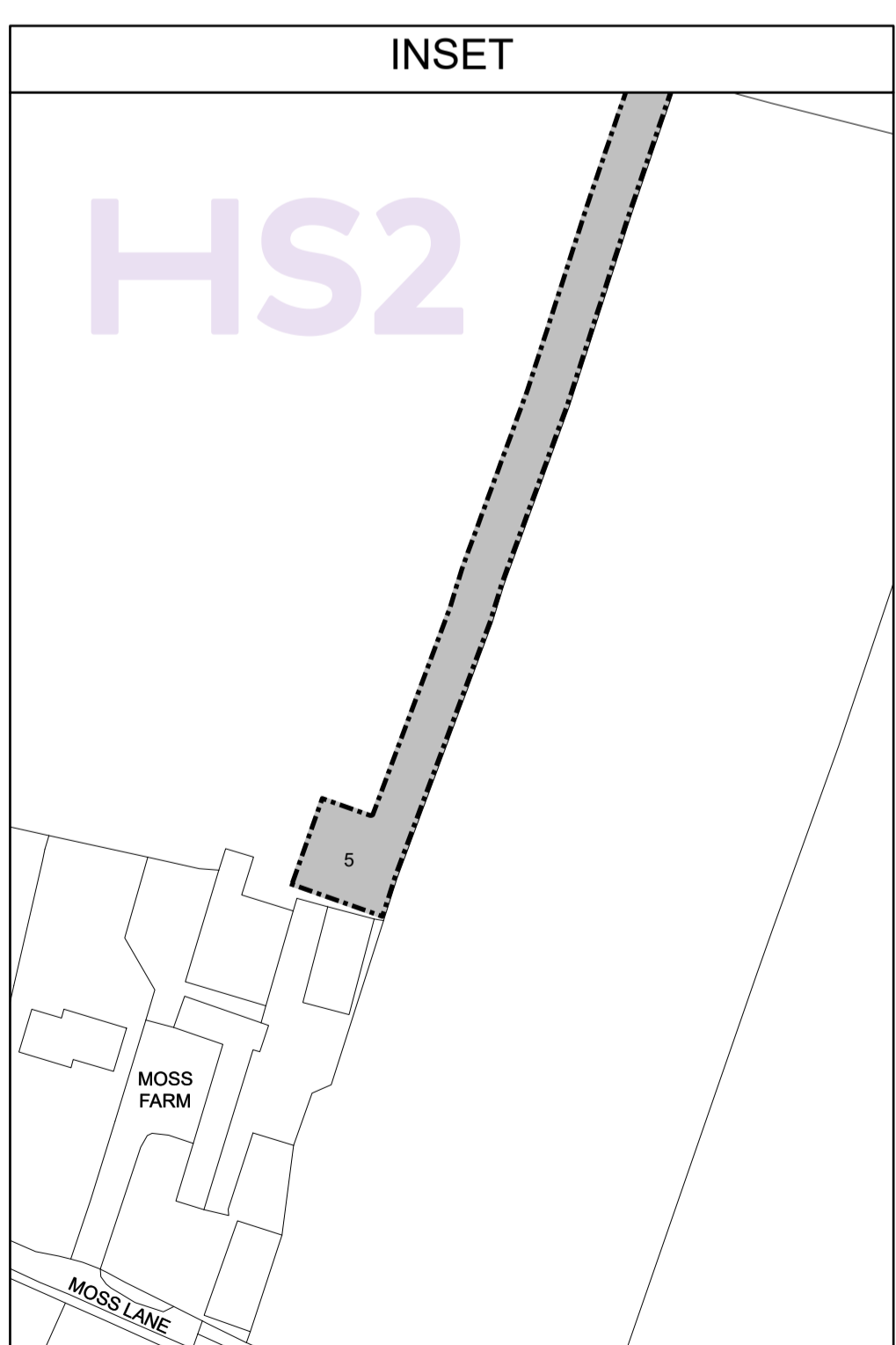
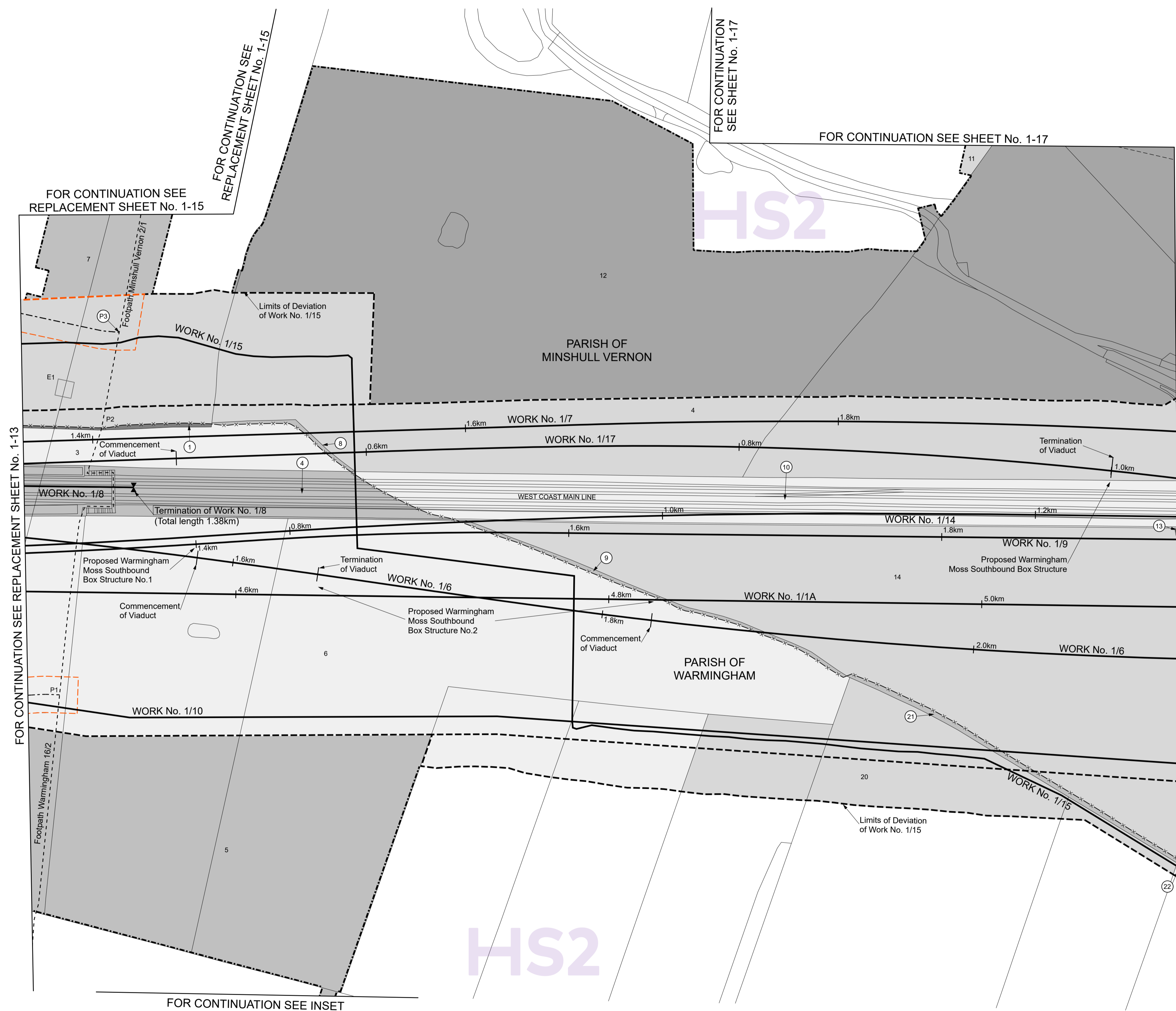
Works Nos. 1/1A, 1/6, 1/7, 1/8, 1/9, 1/14, 1/17 (Railways)
Work No. 1/10 (Conveyor)
Work No. 1/15 (Watercourse)

For Section of Work No. 1/1A see Replacement Sheet No. 3-06
For Section of Work No. 1/6 see Sheet No. 3-09
For Section of Work No. 1/7 see Sheet No. 3-11
For Section of Work No. 1/8 see Sheet No. 3-12
For Section of Work No. 1/9 see Sheet No. 3-14
For Section of Work No. 1/10 see Sheet No. 3-16
For Section of Work No. 1/14 see Sheet No. 3-17
For Section of Work No. 1/15 see Sheet No. 3-18
For Section of Work No. 1/17 see Sheet No. 3-20

The area enclosed by any limit of deviation or by any limit of land to be acquired or used is the area extending to the outer edge of the line marking those limits

This map is based upon Ordnance Survey material with the permission of Ordnance Survey on behalf of the controller of Her Majesty's Stationery Office Crown copyright. Unauthorised reproduction infringes crown copyright and may lead to prosecution or civil proceedings (Ordnance Survey licence 100049190)

AMENDMENTS TO THIS SHEET ARE AS FOLLOWS :-
Point P1 relocated



COUNTY OF CHESHIRE
BOROUGH OF CHESHIRE EAST

PLAN

FOR CONTINUATION SEE SHEET No. 1-17



FOR CONTINUATION SEE REPLACEMENT SHEET No. 1-16

FOR CONTINUATION SEE REPLACEMENT SHEET No. 1-19

REPLACEMENT SHEET No. 1-18
IN PARLIAMENT - SESSION 2022-23
HIGH SPEED RAIL (CREWE - MANCHESTER)
ADDITIONAL PROVISION 1

Works Nos. 1/1A, 1/6, 1/7, 1/9, 1/14, 1/17 (Railways)
Work No. 1/10 (Conveyor)
Work No. 1/20 (Gas Main)
Work No. 1/15 (Watercourse)

For Section of Work No. 1/1A see Replacement Sheet No. 3-06
For Section of Work No. 1/6 see Sheet No. 3-09
For Section of Work No. 1/7 see Sheet No. 3-11
For Section of Work No. 1/9 see Sheet No. 3-14
For Section of Work No. 1/10 see Sheet No. 3-16
For Section of Work No. 1/14 see Sheet No. 3-17
For Section of Work No. 1/15 see Sheet No. 3-19
For Section of Work No. 1/17 see Sheet No. 3-20
For Section of Work No. 1/20 see Sheet No. 3-19

The area enclosed by any limit of deviation or by any limit of land to be acquired or used is the area extending to the outer edge of the line marking those limits

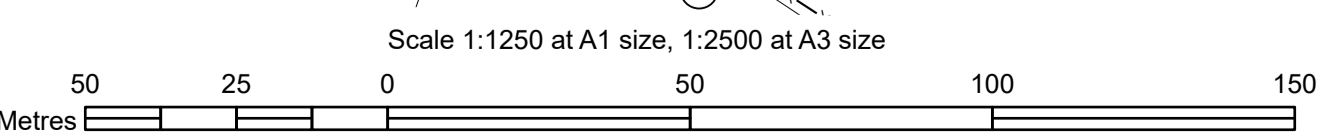
This map is based upon Ordnance Survey material with the permission of Ordnance Survey on behalf of the controller of Her Majesty's Stationery Office Crown copyright. Unauthorised reproduction infringes crown copyright and may lead to prosecution or civil proceedings (Ordnance Survey licence 100049190)

AMENDMENTS TO THIS SHEET ARE AS FOLLOWS :-

Plot AP1-1 added in the Parish of Minshull Vernon
Plot 24 removed in the Parish of Minshull Vernon

HS2

HS2



COUNTY OF CHESHIRE
BOROUGH OF CHESHIRE EAST
PARISH OF MINSHULL VERNON
PLAN

REPLACEMENT SHEET No. 1-19
IN PARLIAMENT - SESSION 2022-23
HIGH SPEED RAIL
(CREWE - MANCHESTER)
ADDITIONAL PROVISION 1

Works Nos. 1/6A, 1/17A, 1/21, 1/22, 1/26, 1/90, 1/91 (Railways)
Works Nos. 1/23, 1/24, 1/25 (Access Roads)
Work No. 1/10A (Conveyor)

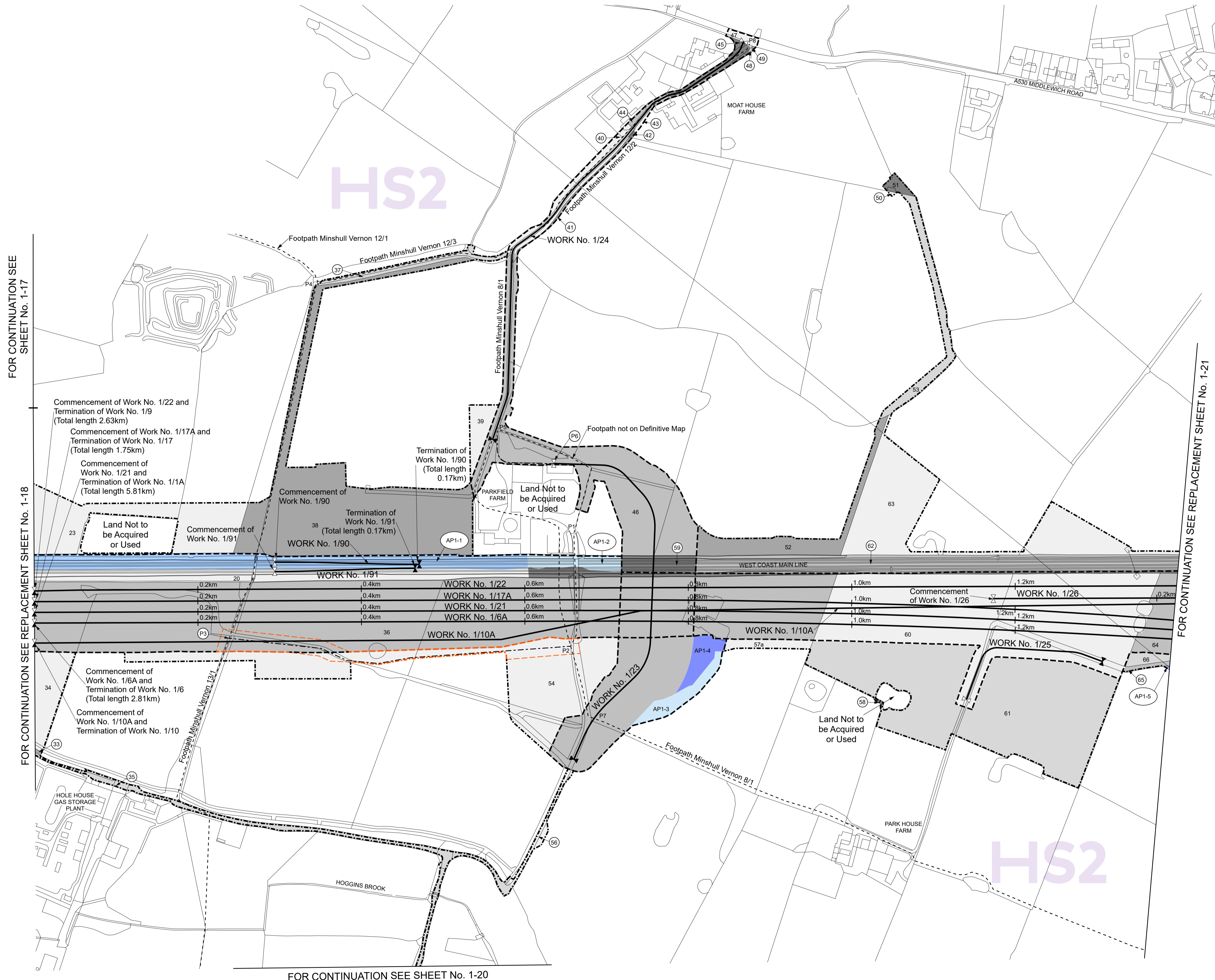
For Section of Work No. 1/6A see Sheet No. 3-22
For Section of Work No. 1/10A see Sheet No. 3-24
For Section of Work No. 1/17A see Sheet No. 3-26
For Section of Work No. 1/21 see Sheet No. 3-29
For Section of Work No. 1/22 see Sheet No. 3-35
For Section of Work No. 1/23 see Sheet No. 3-34
For Section of Work No. 1/24 see Sheet No. 3-34
For Section of Work No. 1/25 see Sheet No. 3-38
For Section of Work No. 1/26 see Sheet No. 3-37
For Section of Work No. 1/90 see Replacement Sheet No. 3-21
For Section of Work No. 1/91 see Replacement Sheet No. 3-21

The area enclosed by any limit of deviation or by any limit of land to be acquired or used is the area extending to the outer edge of the line marking those limits

This map is based upon Ordnance Survey material with the permission of Ordnance Survey on behalf of the controller of Her Majesty's Stationery Office Crown copyright. Unauthorised reproduction infringes crown copyright and may lead to prosecution or civil proceedings (Ordnance Survey licence 100049190)

AMENDMENTS TO THIS SHEET ARE AS FOLLOWS :-

Works Nos. 1/90 and 1/91 added
Plots AP1-1, AP1-2, AP1-3, AP1-4 and AP1-5 added in the Parish of Minshull Vernon
Plot 57a added in the Parish of Minshull Vernon
Plots 24, 55 and 57 removed in the Parish of Minshull Vernon



FOR CONTINUATION SEE SHEET No. 1-17

FOR CONTINUATION SEE REPLACEMENT SHEET No. 1-18


FOR CONTINUATION SEE REPLACEMENT SHEET No. 1-19

FOR CONTINUATION SEE SHEET No. 1-20

FOR CONTINUATION SEE REPLACEMENT SHEET No. 1-21

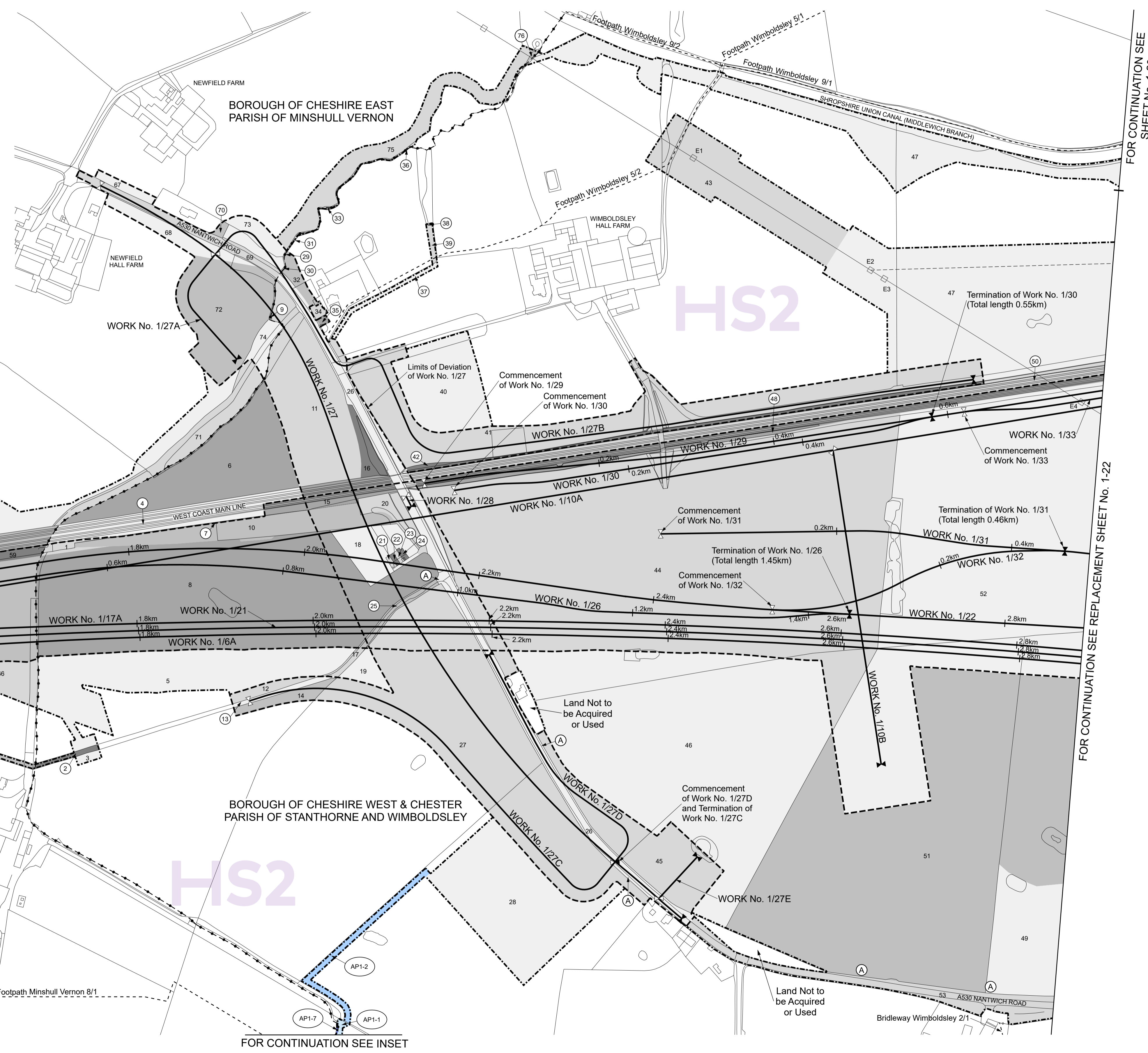
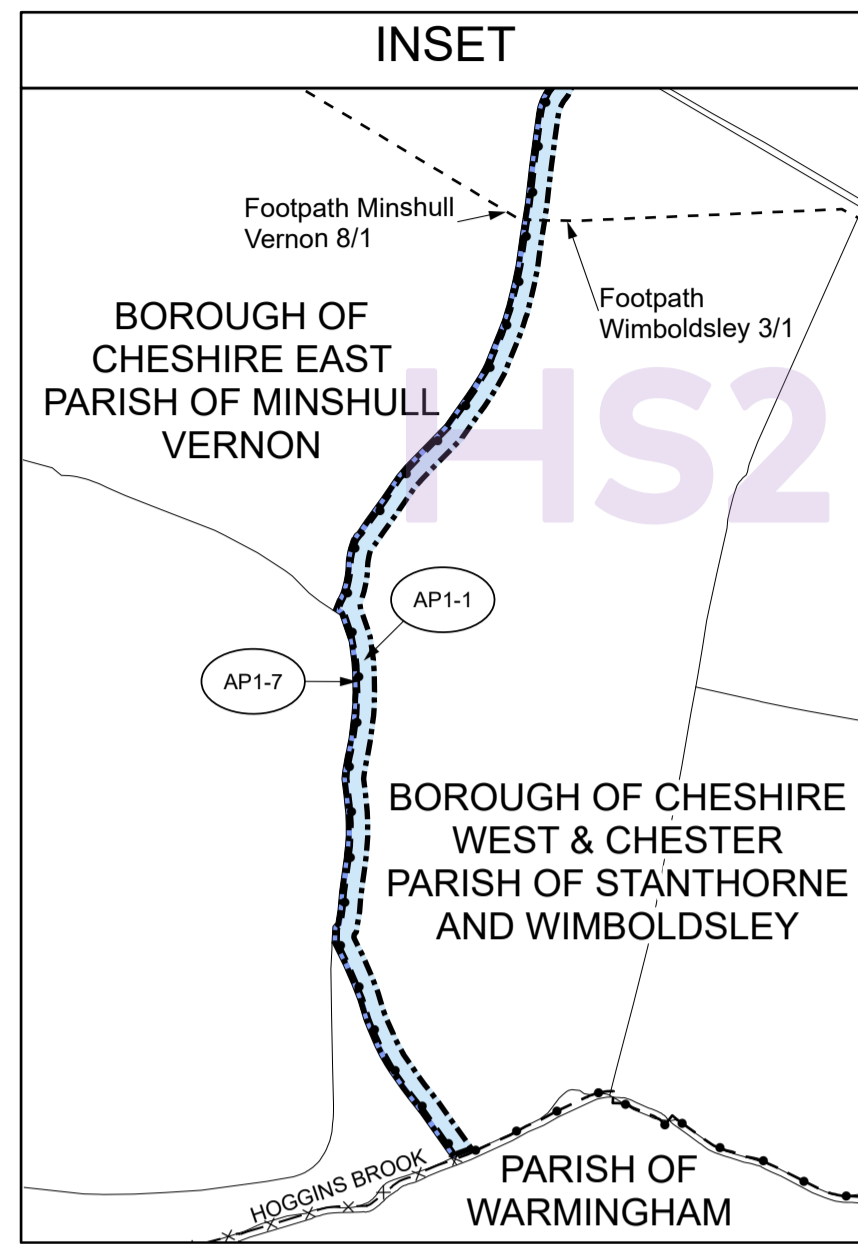
FOR CONTINUATION SEE SHEET No. 1-20

Scale 1:2500 at A1 size, 1:5000 at A3 size



COUNTY OF CHESHIRE

PLAN



FOR CONTINUATION SEE REPLACEMENT SHEET No. 1-19

FOR CONTINUATION SEE REPLACEMENT SHEET No. 1-22

REPLACEMENT SHEET No. 1-21
IN PARLIAMENT - SESSION 2022-23
HIGH SPEED RAIL (CREWE - MANCHESTER)
ADDITIONAL PROVISION 1

Works Nos. 1/6A, 1/17A, 1/21, 1/22, 1/26, 1/29, 1/30, 1/31, 1/32, 1/33 (Railways)
Work No. 1/27 (Road)
Works Nos. 1/27A, 1/27B, 1/27C, 1/27D, 1/27E (Access Roads)
Work No. 1/28 (Bridge)
Works Nos. 1/10A, 1/10B (Conveyors)

For Section of Work No. 1/6A see Sheet No. 3-22
For Section of Work No. 1/10A see Sheet No. 3-25
For Section of Work No. 1/10B see Sheet No. 3-25
For Section of Work No. 1/17A see Sheet No. 3-26
For Section of Work No. 1/21 see Sheet No. 3-29
For Section of Work No. 1/22 see Sheet No. 3-35
For Section of Work No. 1/26 see Sheet No. 3-37
For Section of Work No. 1/27 see Sheet No. 3-38
For Section of Work No. 1/27A see Sheet No. 3-38
For Section of Work No. 1/27B see Sheet No. 3-38
For Section of Work No. 1/27C see Sheet No. 3-39
For Section of Work No. 1/27D see Sheet No. 3-39
For Section of Work No. 1/27E see Sheet No. 3-39
For Section of Work No. 1/28 see Sheet No. 3-39
For Section of Work No. 1/29 see Sheet No. 3-37
For Section of Work No. 1/30 see Sheet No. 3-39
For Section of Work No. 1/31 see Sheet No. 3-39
For Section of Work No. 1/32 see Sheet No. 3-40
For Section of Work No. 1/33 see Sheet No. 3-40

The area enclosed by any limit of deviation or by any limit of land to be acquired or used is the area extending to the outer edge of the line marking those limits

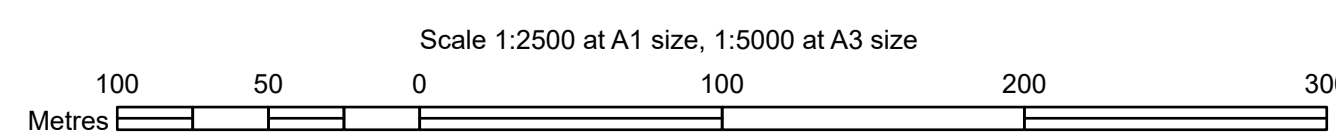
This map is based upon Ordnance Survey material with the permission of Ordnance Survey on behalf of the controller of Her Majesty's Stationery Office Crown copyright. Unauthorised reproduction infringes crown copyright and may lead to prosecution or civil proceedings (Ordnance Survey licence 100049190)

AMENDMENTS TO THIS SHEET ARE AS FOLLOWS :-

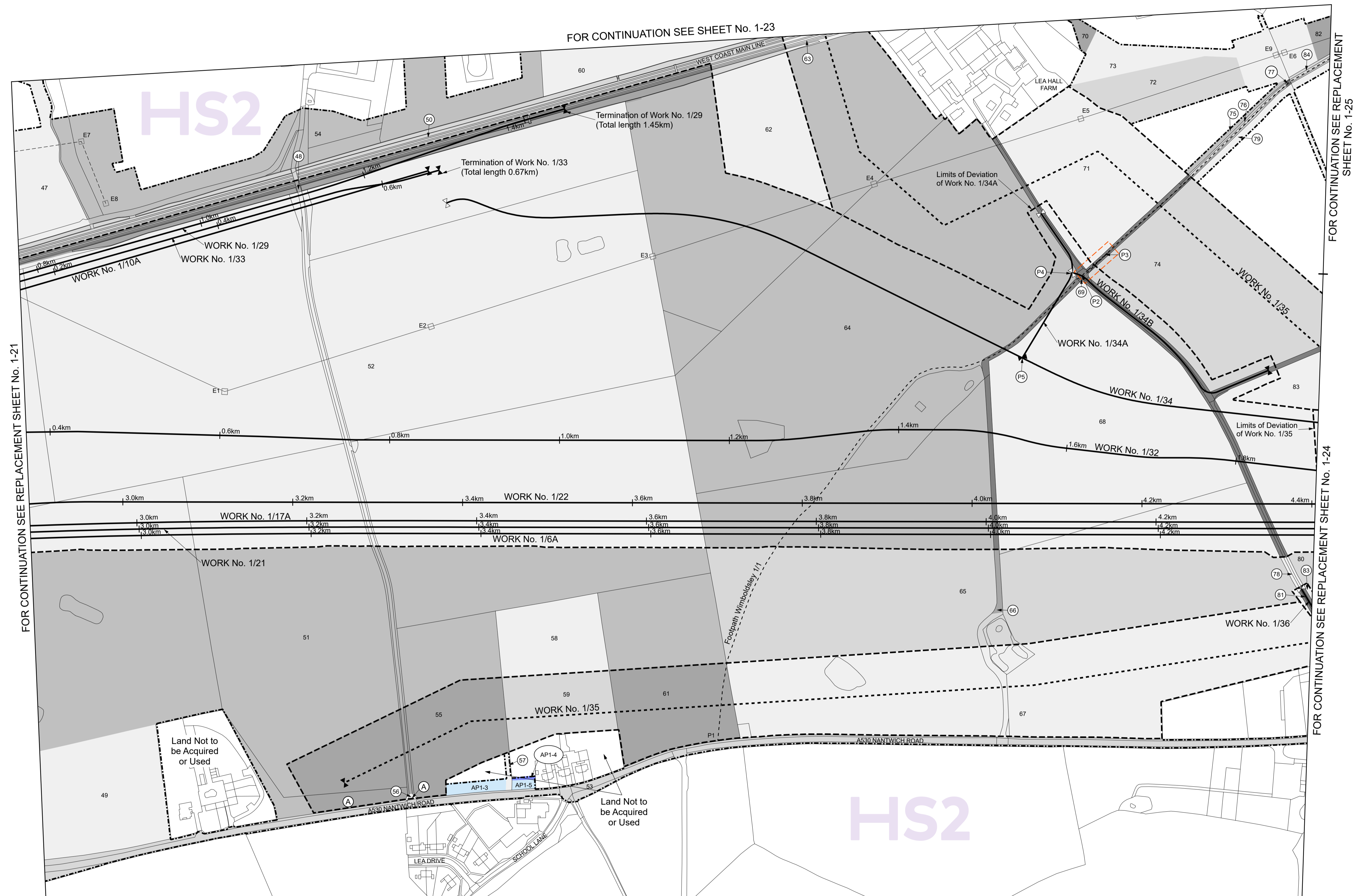
Plots AP1-1 and AP1-2 added in the Parish of Stanthorne and Wimboldsley

Plots AP1-5, AP1-6 and AP1-7 added in the Parish of Minshull Vernon

Inset added



**COUNTY OF CHESHIRE
BOROUGH OF CHESHIRE WEST & CHESTER
PARISH OF STANTHORNE AND WIMBOLDSLEY
PLAN**



REPLACEMENT SHEET No. 1-22
IN PARLIAMENT - SESSION 2022-23
HIGH SPEED RAIL
(CREWE - MANCHESTER)
ADDITIONAL PROVISION 1

Works Nos. 1/6A, 1/17A, 1/21, 1/22, 1/29, 1/32, 1/33 (Railways)
Work No. 1/34 (Road)
Works Nos. 1/34A, 1/34B, 1/36 (Access Roads)
Work No. 1/10A (Conveyor)
Work No. 1/35 (Gas Main)

For Section of Work No. 1/6A see Sheet No. 3-23
For Section of Work No. 1/10A see Sheet No. 3-25
For Section of Work No. 1/17A see Sheet No. 3-27
For Section of Work No. 1/21 see Sheet No. 3-30
For Section of Work No. 1/22 see Replacement Sheet No. 3-36
For Section of Work No. 1/29 see Sheet No. 3-37
For Section of Work No. 1/32 see Sheet No. 3-40
For Section of Work No. 1/33 see Sheet No. 3-40
For Section of Work No. 1/34 see Sheet No. 3-42
For Section of Work No. 1/34A see Sheet No. 3-42
For Section of Work No. 1/34B see Sheet No. 3-42
For Section of Work No. 1/35 see Sheet No. 3-43
For Section of Work No. 1/36 see Sheet No. 3-44

The area enclosed by any limit of deviation or by any limit of land to be acquired or used is the area extending to the outer edge of the line marking those limits

This map is based upon Ordnance Survey material with the permission of Ordnance Survey on behalf of the controller of Her Majesty's Stationery Office Crown copyright. Unauthorised reproduction infringes crown copyright and may lead to prosecution or civil proceedings (Ordnance Survey licence 100049190)

AMENDMENTS TO THIS SHEET ARE AS FOLLOWS :-

Plots AP1-3, AP1-4 and AP1-5 added in the Parish of Stantthorne and Wimboldsley
Points P2, P3, P4 and P5 added


FOR CONTINUATION SEE REPLACEMENT SHEET No. 1-21

FOR CONTINUATION SEE REPLACEMENT SHEET No. 1-23

FOR CONTINUATION SEE REPLACEMENT SHEET No. 1-25

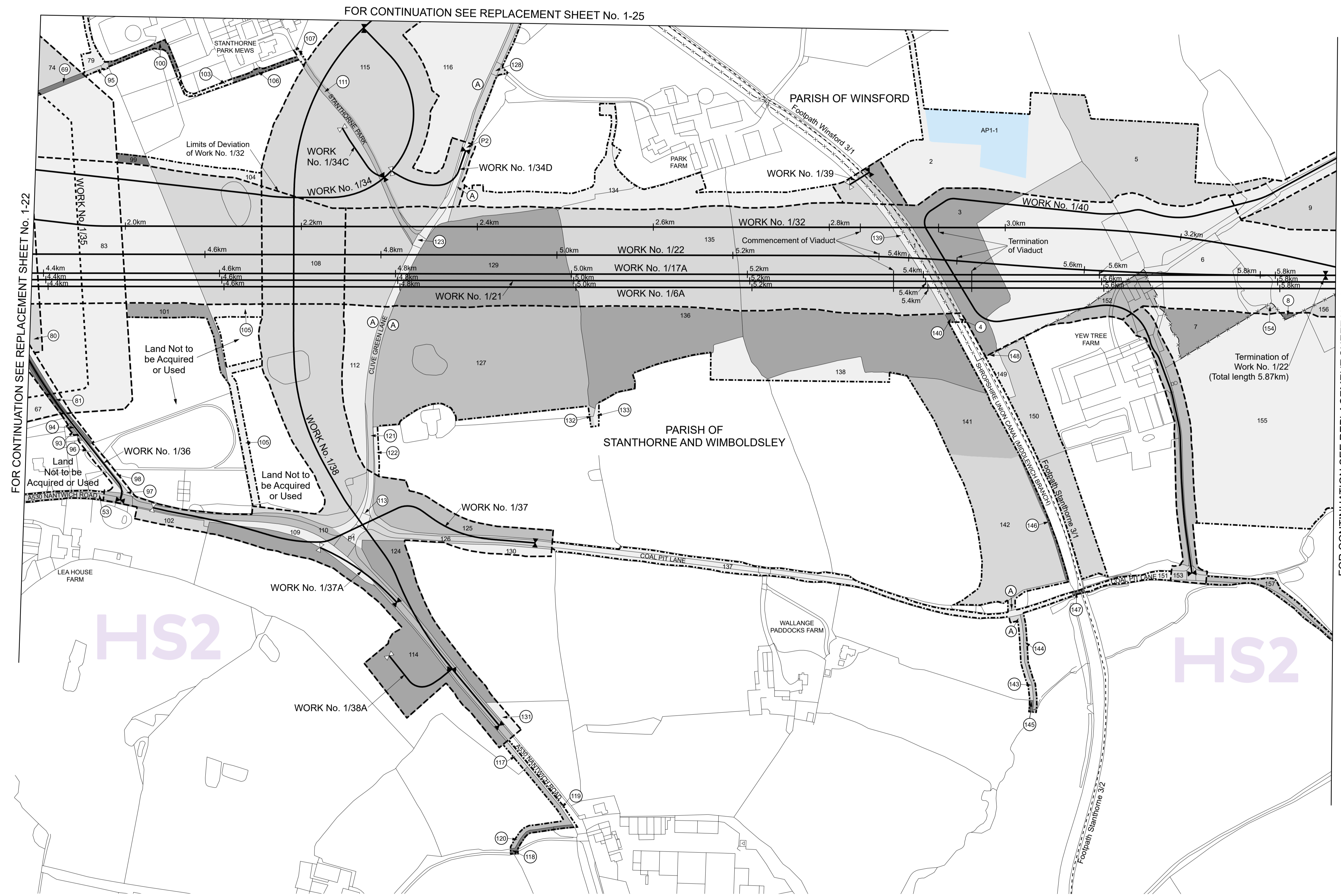
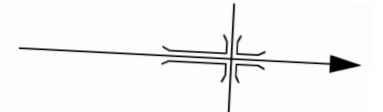
FOR CONTINUATION SEE REPLACEMENT SHEET No. 1-24

Scale 1:2500 at A1 size, 1:5000 at A3 size



COUNTY OF CHESHIRE
BOROUGH OF CHESHIRE WEST & CHESTER

PLAN



REPLACEMENT SHEET No. 1-24
IN PARLIAMENT - SESSION 2022-23
HIGH SPEED RAIL
(CREWE - MANCHESTER)
ADDITIONAL PROVISION 1

Works Nos. 1/6A, 1/17A, 1/21, 1/22, 1/32 (Railways)
Works Nos. 1/34, 1/34D, 1/37, 1/38 (Roads)
Works Nos. 1/34C, 1/36, 1/38A, 1/40 (Access Roads)
Work No. 1/35 (Gas Main)
Work No. 1/39 (Temporary Bridge)
Work No. 1/37A (Temporary Road)

For Section of Work No. 1/6A see Sheet No. 3-23
For Section of Work No. 1/17A see Sheet No. 3-27
For Section of Work No. 1/21 see Sheet No. 3-30
For Section of Work No. 1/22 see Replacement Sheet No. 3-36
For Section of Work No. 1/32 see Replacement Sheet No. 3-41
For Section of Work No. 1/34 see Sheet No. 3-42
For Section of Work No. 1/34C see Sheet No. 3-42
For Section of Work No. 1/35 see Sheet No. 3-43
For Section of Work No. 1/36 see Sheet No. 3-44
For Section of Work No. 1/37 see Sheet No. 3-44
For Section of Work No. 1/37A see Sheet No. 3-44
For Section of Work No. 1/38 see Sheet No. 3-44
For Section of Work No. 1/38A see Sheet No. 3-45
For Section of Work No. 1/39 see Sheet No. 3-45
For Section of Work No. 1/40 see Sheet No. 3-45

The area enclosed by any limit of deviation or by any limit of land to be acquired or used is the area extending to the outer edge of the line marking those limits

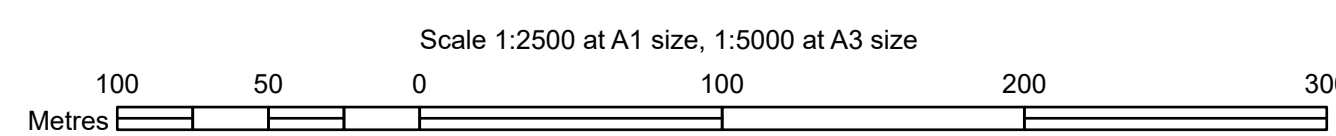
This map is based upon Ordnance Survey material with the permission of Ordnance Survey on behalf of the controller of Her Majesty's Stationery Office Crown copyright. Unauthorised reproduction infringes crown copyright and may lead to prosecution or civil proceedings (Ordnance Survey licence 100049190)

AMENDMENTS TO THIS SHEET ARE AS FOLLOWS :-

Work No. 1/22 and 1/32 amended
Plot AP1-1 added in the Parish of Winsford

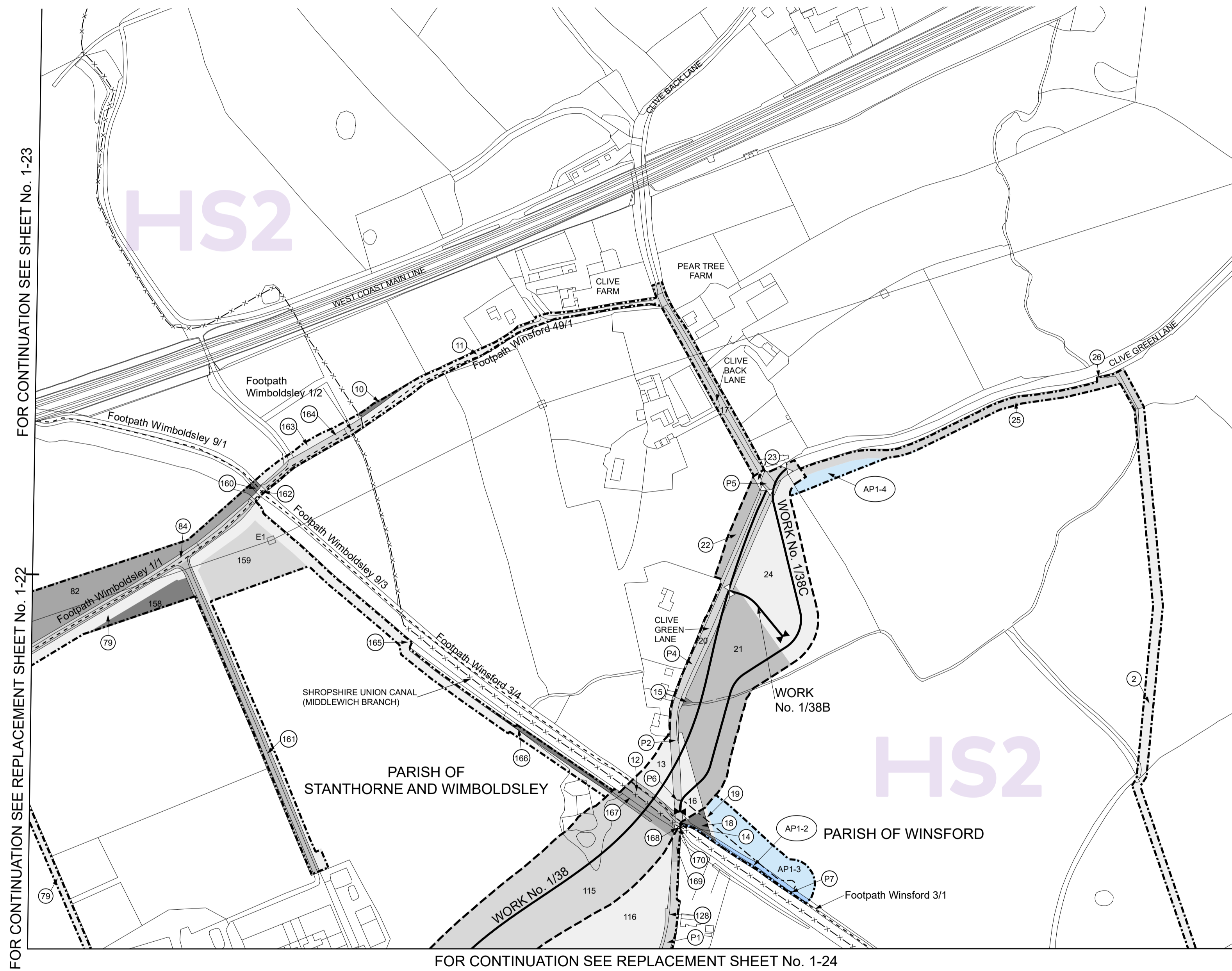
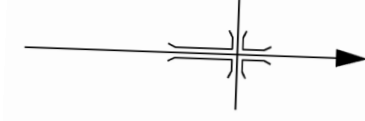
HS2

HS2



COUNTY OF CHESHIRE
BOROUGH OF CHESHIRE WEST & CHESTER

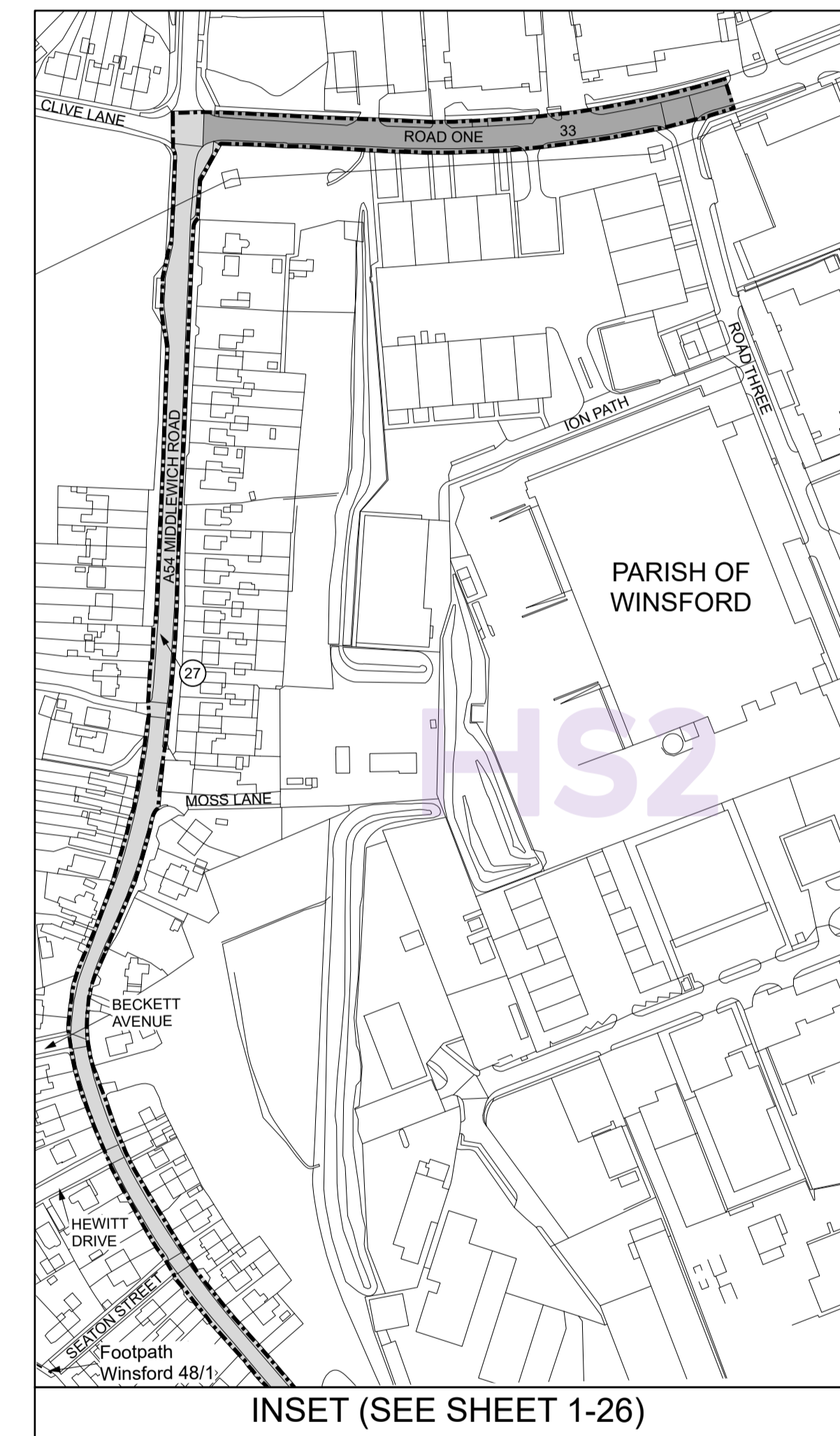
PLAN



FOR CONTINUATION SEE SHEET No. 1-23

FOR CONTINUATION SEE REPLACEMENT SHEET No. 1-22

FOR CONTINUATION SEE REPLACEMENT SHEET No. 1-24



INSET (SEE SHEET 1-26)

REPLACEMENT SHEET No. 1-25
IN PARLIAMENT - SESSION 2022-23
HIGH SPEED RAIL
(CREWE - MANCHESTER)
ADDITIONAL PROVISION 1

Work No. 1/38 (Road)
Work No. 1/38B (Access Road)
Work No. 1/38C (Temporary Road)

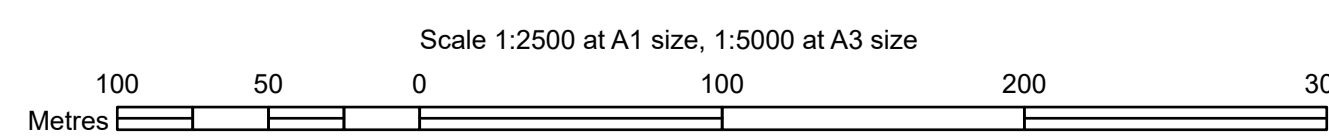
For Section of Work No. 1/38 see Sheet No. 3-44
For Section of Work No. 1/38B see Sheet No. 3-45
For Section of Work No. 1/38C see Sheet No. 3-45

The area enclosed by any limit of deviation or by any limit of land to be acquired or used is the area extending to the outer edge of the line marking those limits

This map is based upon Ordnance Survey material with the permission of Ordnance Survey on behalf of the controller of Her Majesty's Stationery Office Crown copyright. Unauthorised reproduction infringes crown copyright and may lead to prosecution or civil proceedings (Ordnance Survey licence 100049190)

AMENDMENTS TO THIS SHEET ARE AS FOLLOWS :-

Plots AP1-2, AP1-3 and AP1-4 added in the Parish of Winsford
Point P3 removed
Points P6 and P7 added



COUNTY OF CHESHIRE
BOROUGH OF CHESHIRE WEST & CHESTER

PLAN

REPLACEMENT SHEET No. 1-26
IN PARLIAMENT - SESSION 2022-23
HIGH SPEED RAIL
(CREWE - MANCHESTER)
ADDITIONAL PROVISION 1

Works Nos. 1/6A, 1/17A, 1/21, 1/32 (Railways)
Works Nos. 1/41, 1/42, 1/42A (Roads)
Works Nos. 1/40, 1/41A, 1/42B, 1/43 (Access Roads)

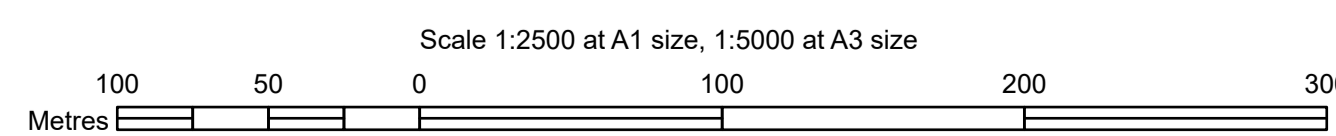
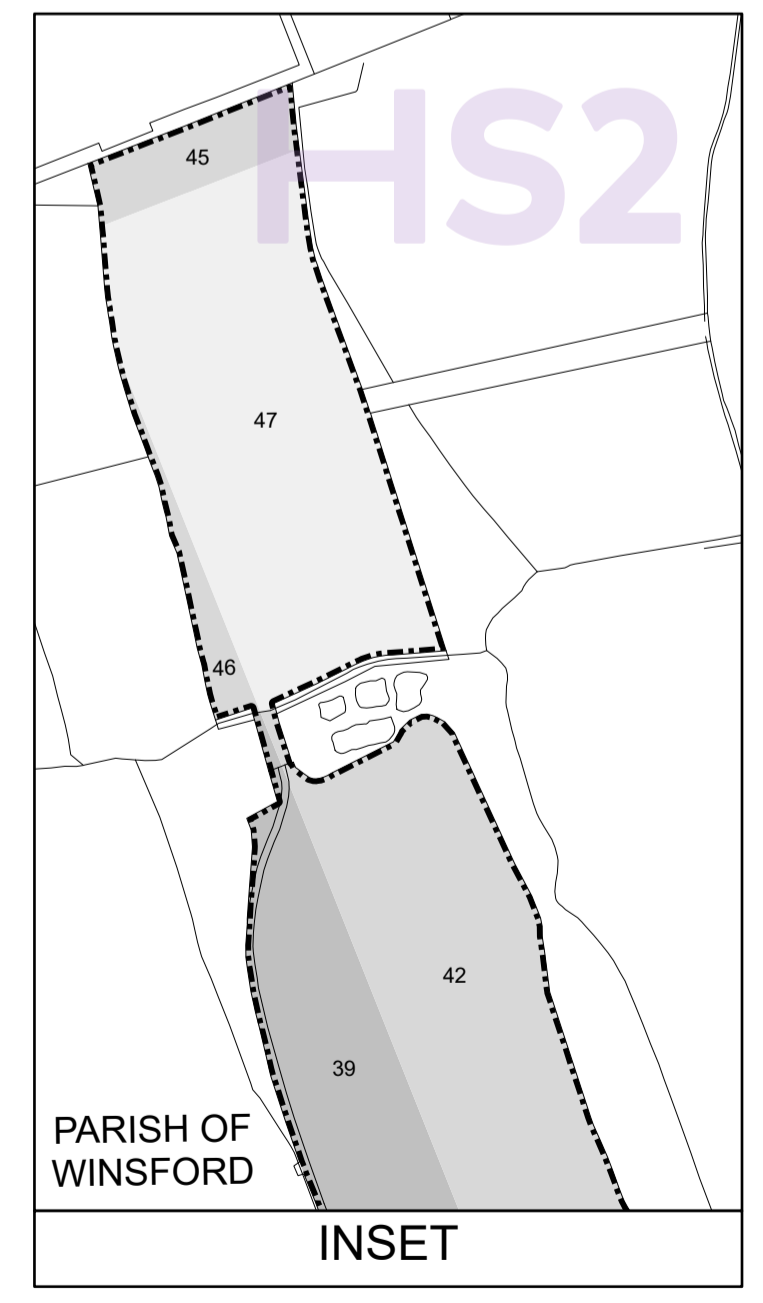
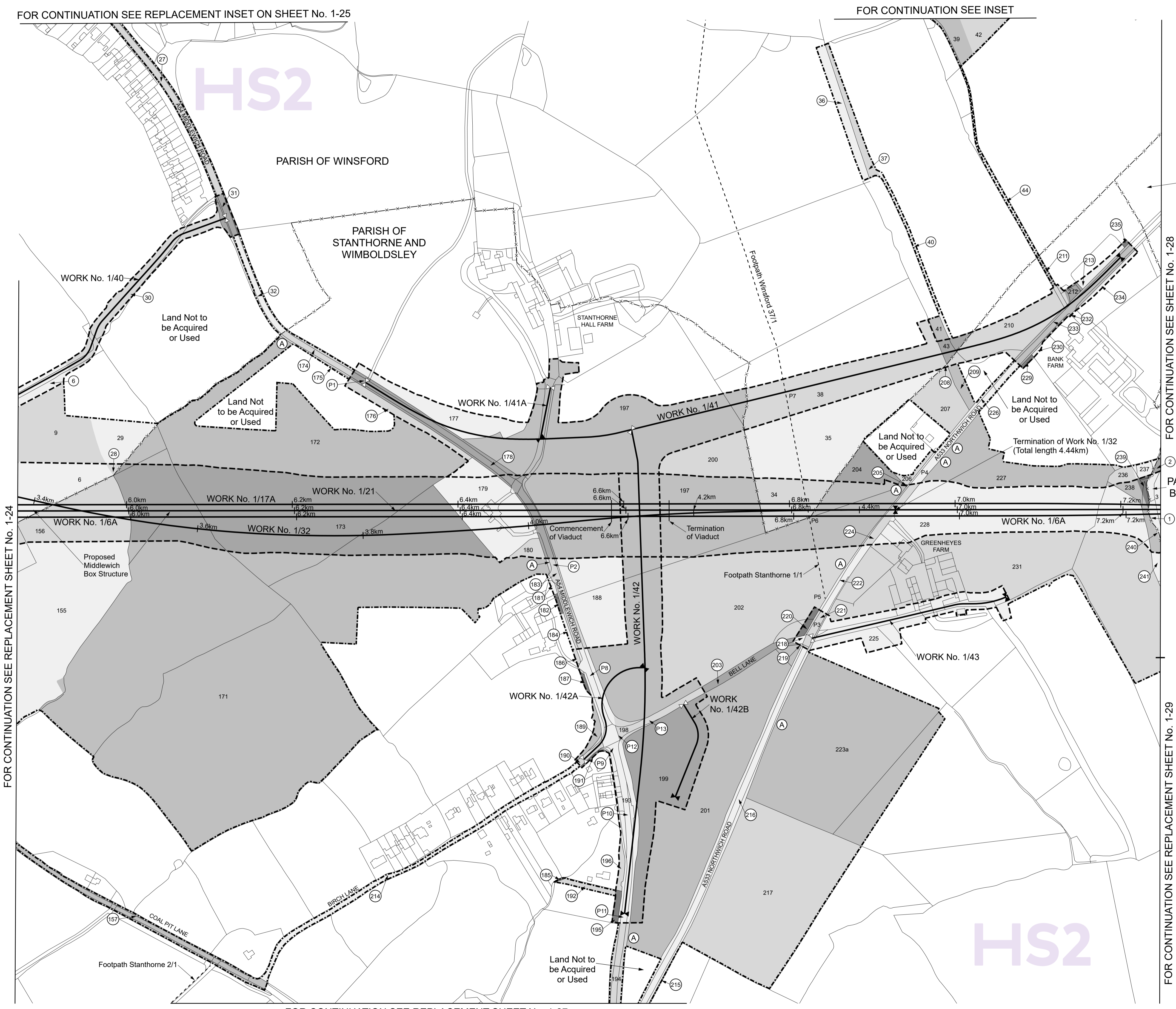
For Section of Work No. 1/6A see Sheet No. 3-24
For Section of Work No. 1/17A see Sheet No. 3-28
For Section of Work No. 1/21 see Sheet No. 3-31
For Section of Work No. 1/32 see Replacement Sheet No. 3-41
For Section of Work No. 1/40 see Sheet No. 3-45
For Section of Work No. 1/41 see Sheet No. 3-46
For Section of Work No. 1/41A see Sheet No. 3-46
For Section of Work No. 1/42 see Sheet No. 3-46
For Section of Work No. 1/42A see Sheet No. 3-46
For Section of Work No. 1/42B see Sheet No. 3-46
For Section of Work No. 1/43 see Sheet No. 3-46

The area enclosed by any limit of deviation or by any limit of land to be acquired or used is the area extending to the outer edge of the line marking those limits

This map is based upon Ordnance Survey material with the permission of Ordnance Survey on behalf of the controller of Her Majesty's Stationery Office Crown copyright. Unauthorised reproduction infringes crown copyright and may lead to prosecution or civil proceedings (Ordnance Survey licence 100049190)

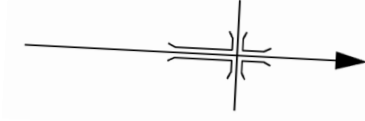
AMENDMENTS TO THIS SHEET ARE AS FOLLOWS :-

Work No. 1/32 amended
Plot 223a added in the Parish of Stanthorne and Wimboldsley
Plot 223 removed in the Parish of Stanthorne and Wimboldsley



COUNTY OF CHESHIRE

PLAN

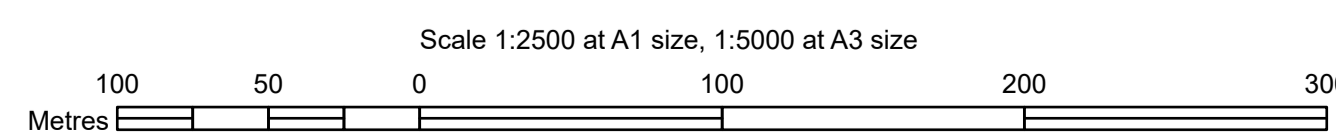
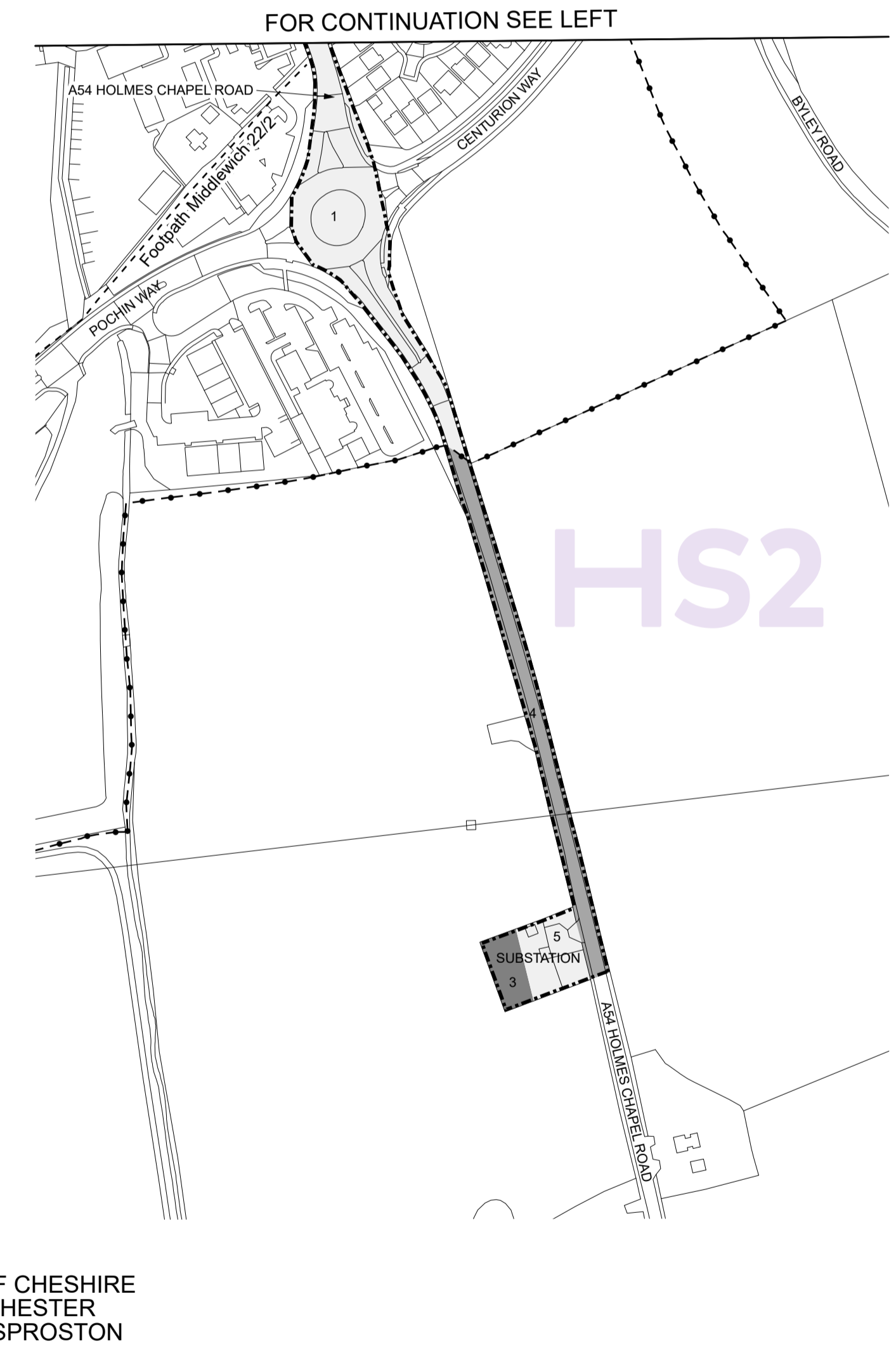
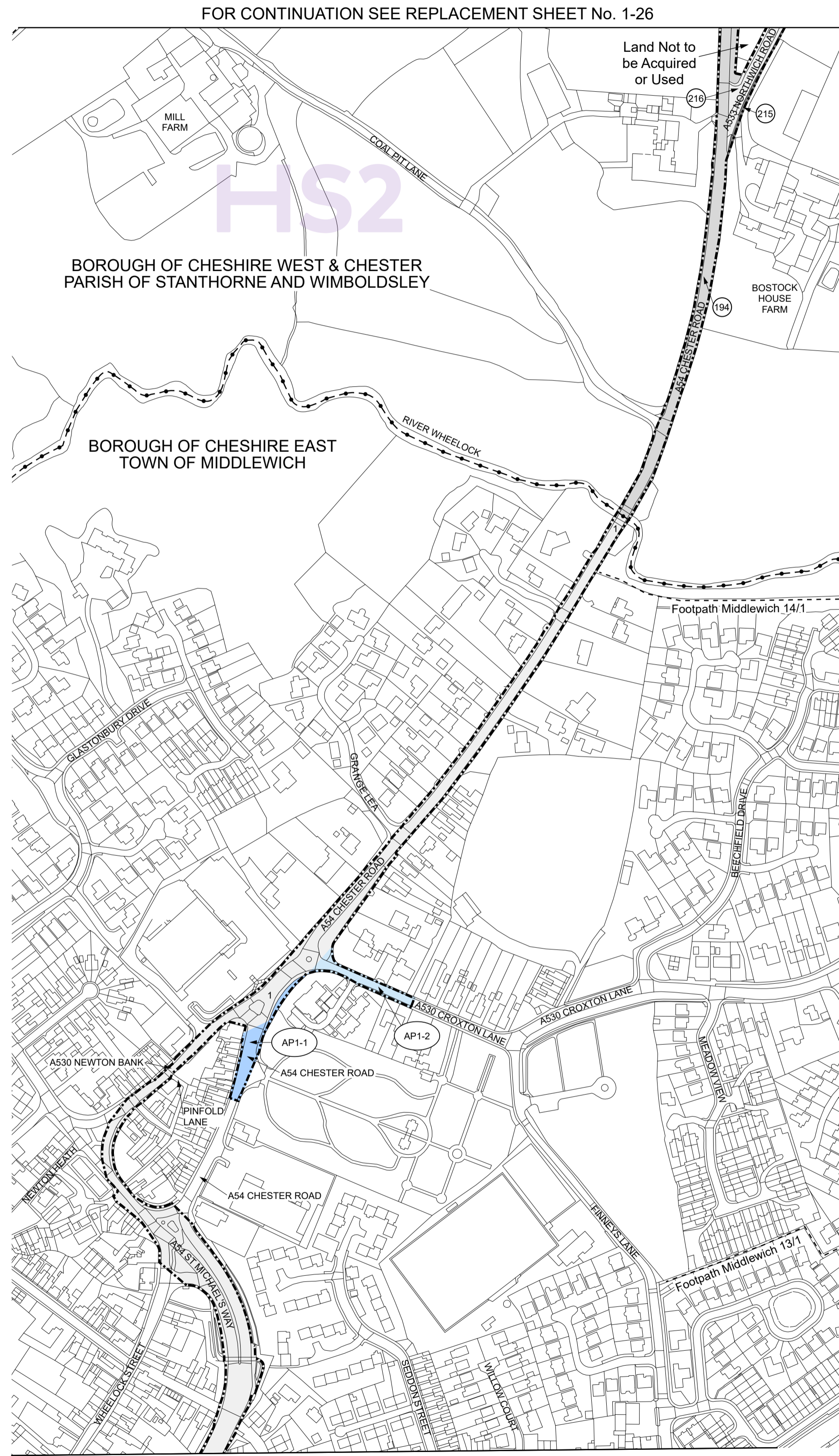


REPLACEMENT SHEET No. 1-27
 IN PARLIAMENT - SESSION 2022-23
 HIGH SPEED RAIL
 (CREWE - MANCHESTER)
 ADDITIONAL PROVISION 1
 Additional Land

The area enclosed by any limit of deviation or by any limit of land to be acquired or used is the area extending to the outer edge of the line marking those limits

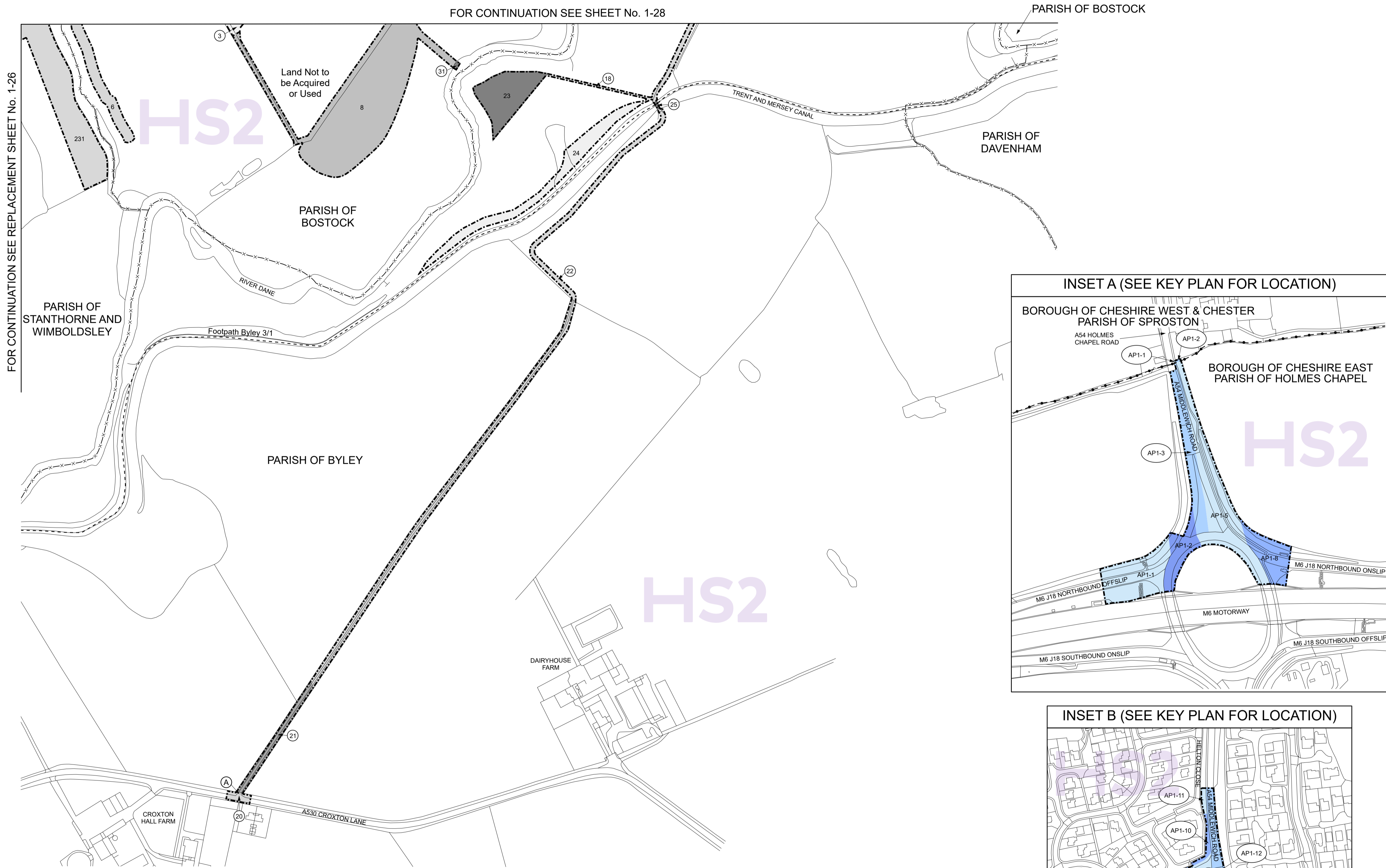
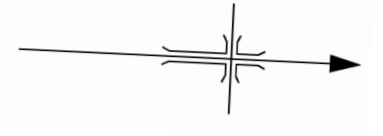
This map is based upon Ordnance Survey material with the permission of Ordnance Survey on behalf of the controller of Her Majesty's Stationery Office Crown copyright. Unauthorised reproduction infringes crown copyright and may lead to prosecution or civil proceedings (Ordnance Survey licence 100049190)

AMENDMENTS TO THIS SHEET ARE AS FOLLOWS :-
 Plots AP1-1 and AP1-2 added in the Town of Middlewich



COUNTY OF CHESHIRE
BOROUGH OF CHESHIRE WEST & CHESTER

PLAN



FOR CONTINUATION SEE REPLACEMENT SHEET No. 1-26

FOR CONTINUATION SEE SHEET No. 1-28

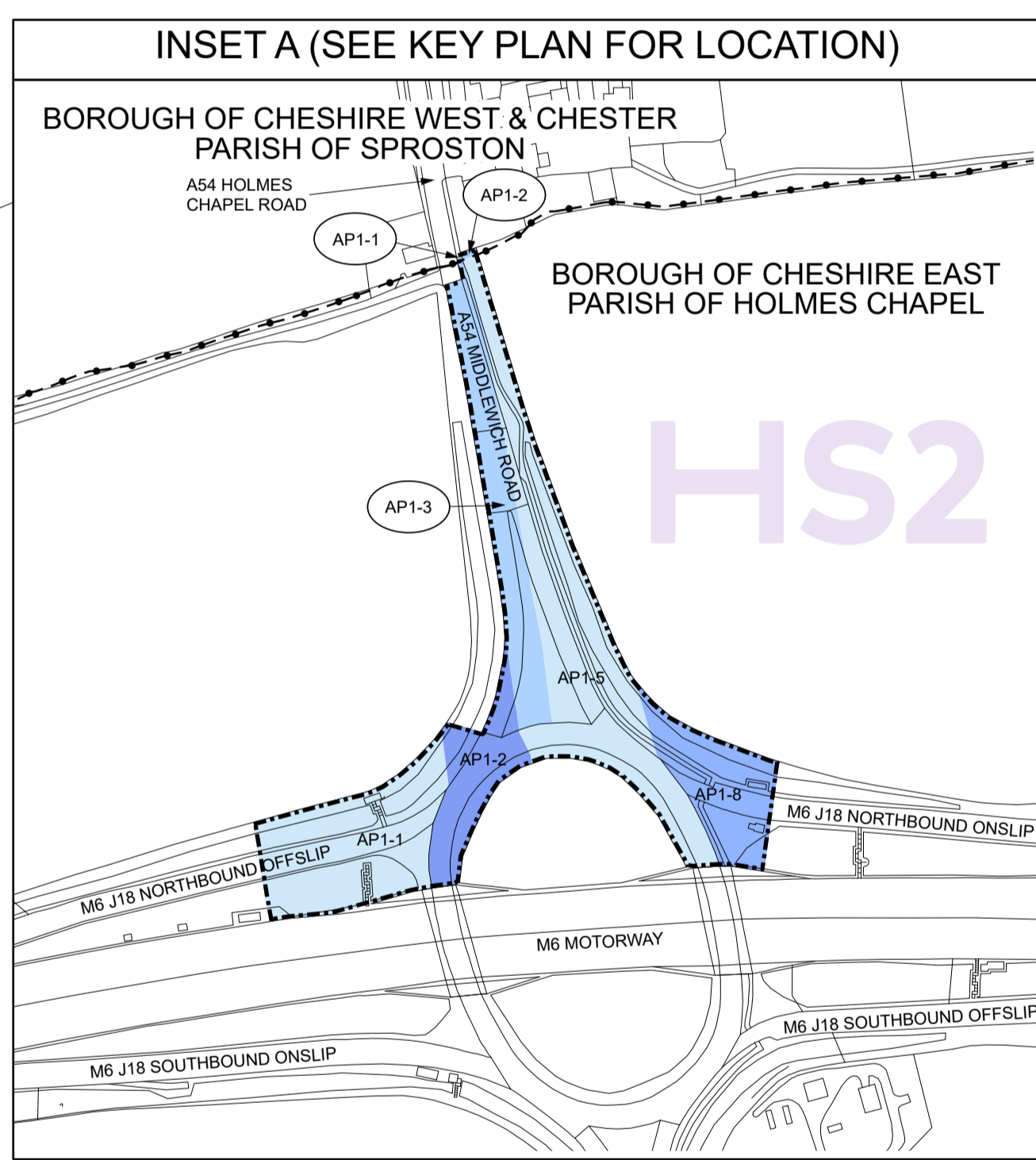
PARISH OF BOSTOCK

PARISH OF DAVENHAM

PARISH OF BOSTOCK

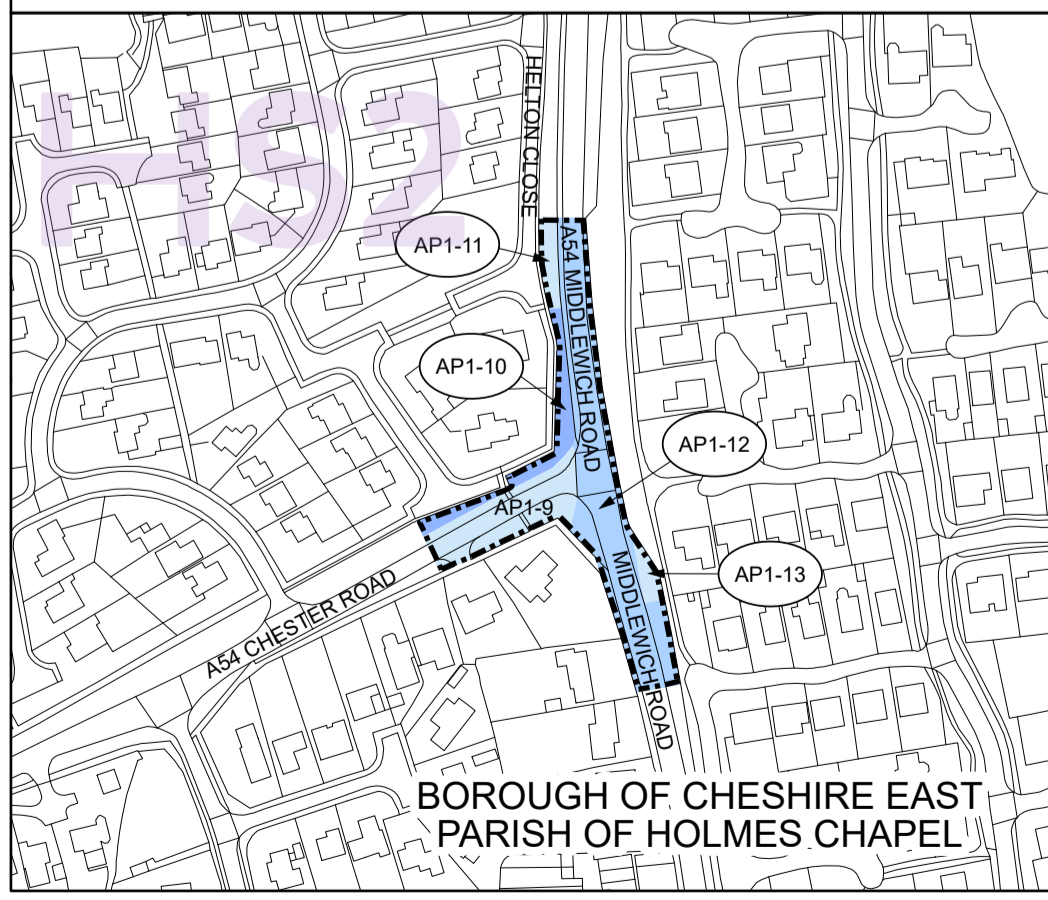
PARISH OF BYLEY

HS2



INSET A (SEE KEY PLAN FOR LOCATION)

INSET B (SEE KEY PLAN FOR LOCATION)



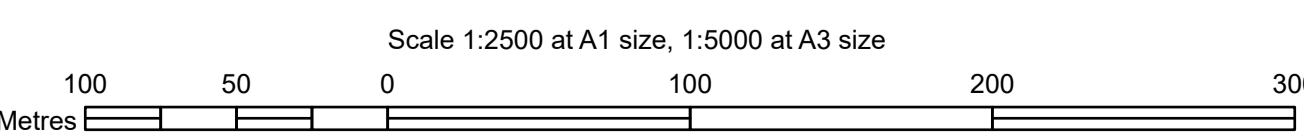
REPLACEMENT SHEET No. 1-29
IN PARLIAMENT - SESSION 2022-23
HIGH SPEED RAIL
(CREWE - MANCHESTER)
ADDITIONAL PROVISION 1
Additional Land

The area enclosed by any limit of deviation or by any limit of land to be acquired or used is the area extending to the outer edge of the line marking those limits

This map is based upon Ordnance Survey material with the permission of Ordnance Survey on behalf of the controller of Her Majesty's Stationery Office Crown copyright. Unauthorised reproduction infringes crown copyright and may lead to prosecution or civil proceedings (Ordnance Survey licence 100049190)

AMENDMENTS TO THIS SHEET ARE AS FOLLOWS :-

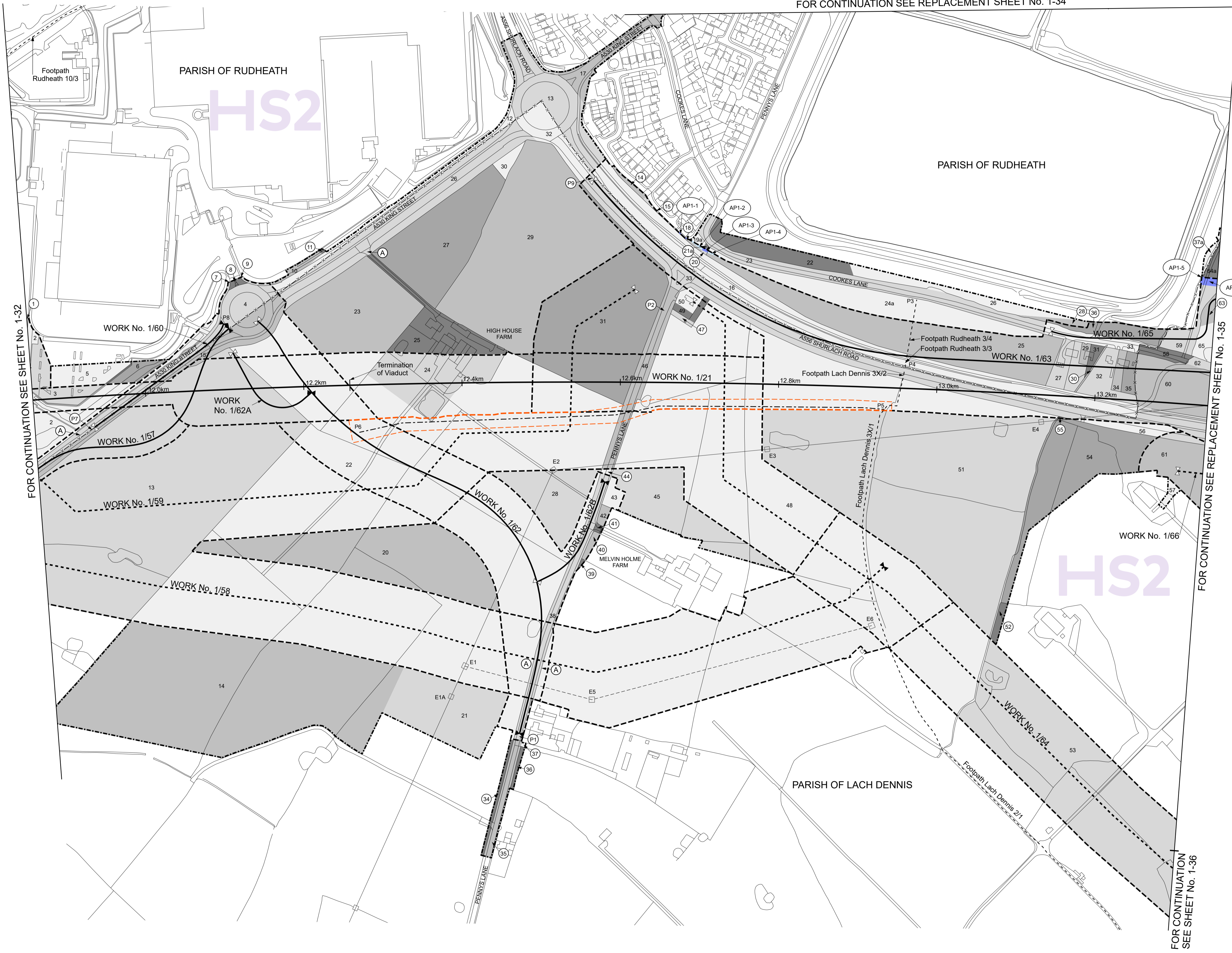
Plots AP1-1 and AP1-2 added in the Parish of Sproston
Plots AP1-1, AP1-2, AP1-3, AP1-5, AP1-8, AP1-9, AP1-10, AP1-11, AP1-12 and AP1-13 added in the Parish of Holmes Chapel
Insets A and B added



COUNTY OF CHESHIRE
BOROUGH OF CHESHIRE WEST & CHESTER

PLAN

FOR CONTINUATION SEE REPLACEMENT SHEET No. 1-34



REPLACEMENT SHEET No. 1-33
IN PARLIAMENT - SESSION 2022-23
HIGH SPEED RAIL
(CREWE - MANCHESTER)
ADDITIONAL PROVISION 1

Work No. 1/21 (Railway)
Works Nos. 1/60, 1/62, 1/63 (Roads)
Works Nos. 1/62A, 1/62B, 1/65 (Access Roads)
Works Nos. 1/58, 1/59, 1/64, 1/66 (Gas Mains)
Work No. 1/57 (Temporary Road)

For Section of Work No. 1/21 see Sheet No. 3-33
For Section of Work No. 1/57 see Sheet No. 3-49
For Section of Work No. 1/58 see Sheet No. 3-49
For Section of Work No. 1/59 see Sheet No. 3-50
For Section of Work No. 1/60 see Sheet No. 3-50
For Section of Work No. 1/62 see Sheet No. 3-50
For Section of Work No. 1/62A see Sheet No. 3-50
For Section of Work No. 1/62B see Sheet No. 3-50
For Section of Work No. 1/63 see Sheet No. 3-51
For Section of Work No. 1/64 see Sheet No. 3-53
For Section of Work No. 1/65 see Sheet No. 3-55
For Section of Work No. 1/66 see Sheet No. 3-55


The area enclosed by any limit of deviation or by any limit of land to be acquired or used is the area extending to the outer edge of the line marking those limits

This map is based upon Ordnance Survey material with the permission of Ordnance Survey on behalf of the controller of Her Majesty's Stationery Office Crown copyright. Unauthorised reproduction infringes crown copyright and may lead to prosecution or civil proceedings (Ordnance Survey licence 100049190)

AMENDMENTS TO THIS SHEET ARE AS FOLLOWS :-

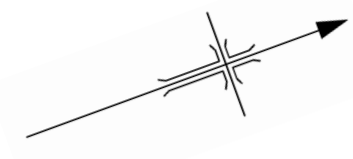
Plot AP1-1 added in the Parish of Lach Dennis
Plots AP1-1, AP1-2, AP1-3, AP1-4 and AP1-5 added in the Parish of Rudheath
Plot 64a added in the Parish of Lach Dennis
Plots 19a, 21a, 24a and 37a added in the Parish of Rudheath
Plot 64 removed in the Parish of Lach Dennis
Plots 19, 21, 24 and 37 removed in the Parish of Rudheath

Scale 1:2500 at A1 size, 1:5000 at A3 size



COUNTY OF CHESHIRE
BOROUGH OF CHESHIRE WEST & CHESTER

PLAN



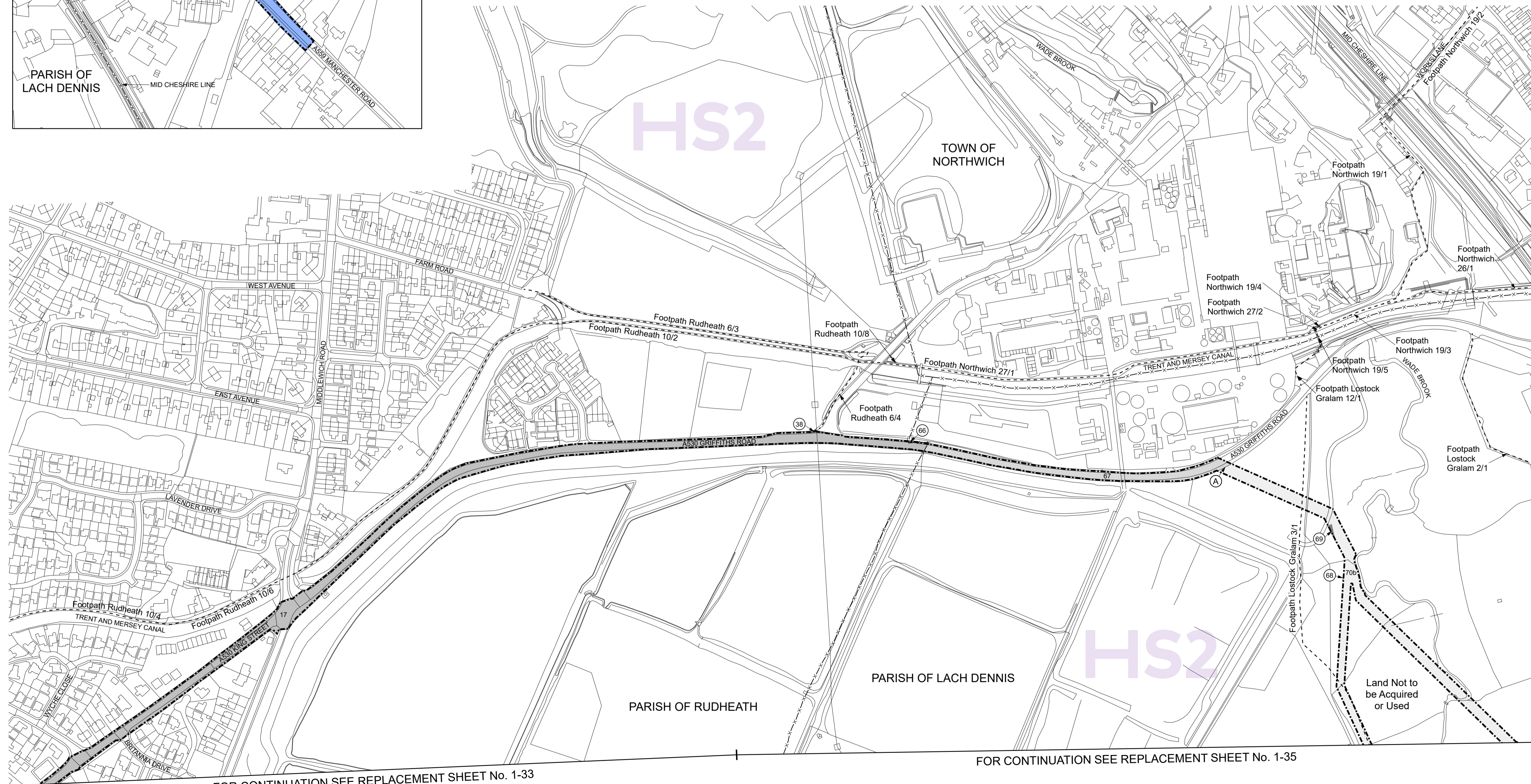
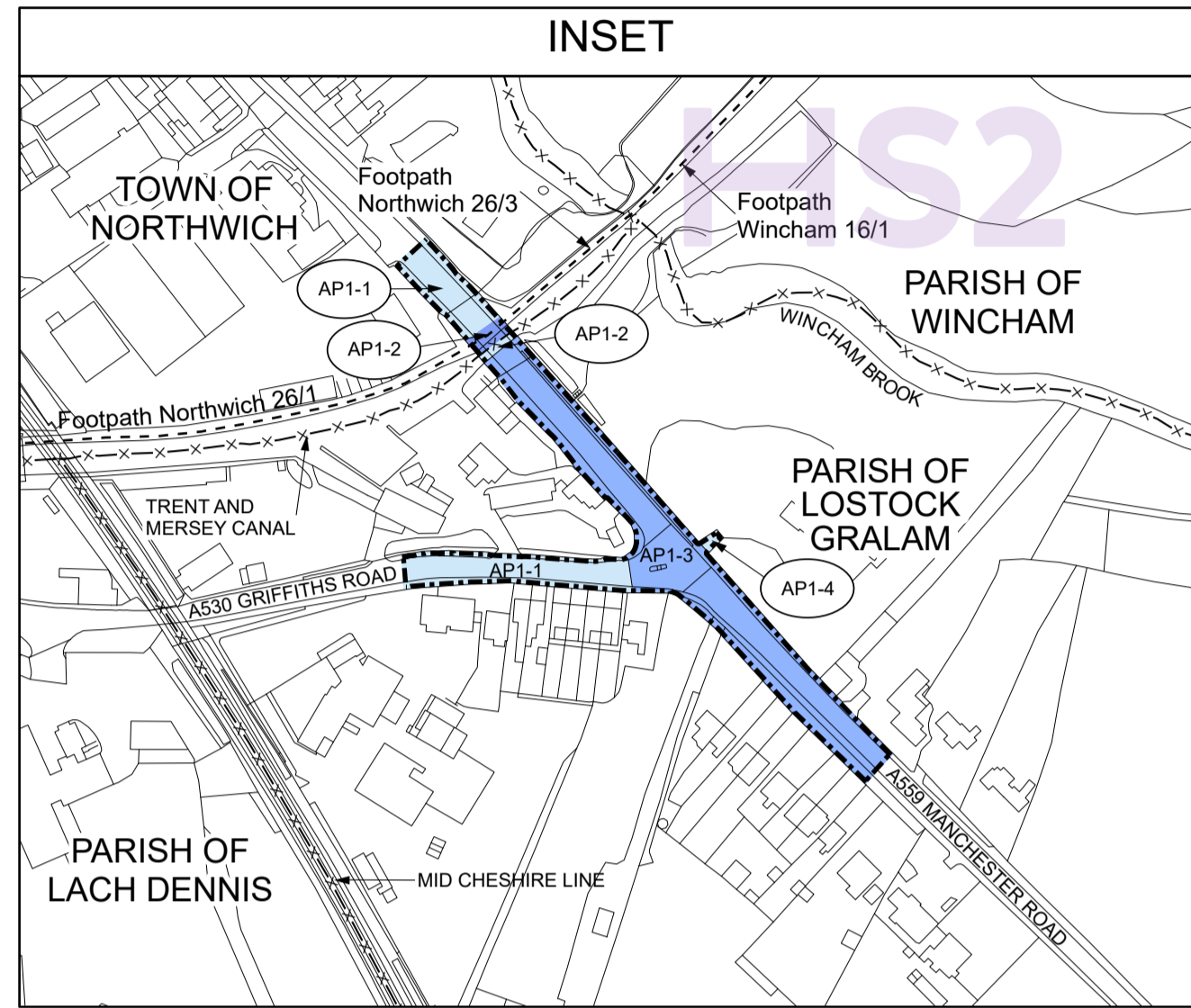
REPLACEMENT SHEET No. 1-34
IN PARLIAMENT - SESSION 2022-23
HIGH SPEED RAIL
(CREWE - MANCHESTER)
ADDITIONAL PROVISION 1
Additional Land

The area enclosed by any limit of deviation or by any limit of land to be acquired or used is the area extending to the outer edge of the line marking those limits

This map is based upon Ordnance Survey material with the permission of Ordnance Survey on behalf of the controller of Her Majesty's Stationery Office Crown copyright. Unauthorised reproduction infringes crown copyright and may lead to prosecution or civil proceedings (Ordnance Survey licence 100049190)

AMENDMENTS TO THIS SHEET ARE AS FOLLOWS :-

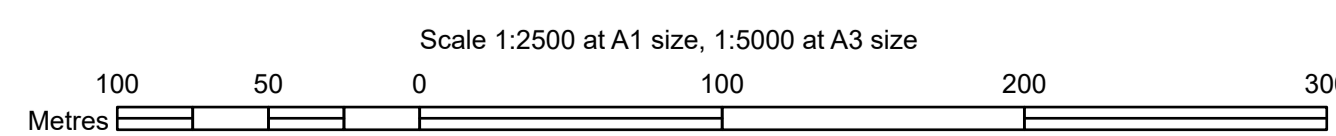
Plots AP1-1 and AP1-2 added in the Town of Northwich
Plots AP1-1, AP1-2, AP1-3 and AP1-4 added in the Parish of Lostock Gralam
Plot 70b added in the Parish of Lach Dennis
Plot 70 removed in the Parish of Lach Dennis
Inset added



FOR CONTINUATION SEE INSET

FOR CONTINUATION SEE REPLACEMENT SHEET No. 1-35

FOR CONTINUATION SEE REPLACEMENT SHEET No. 1-33

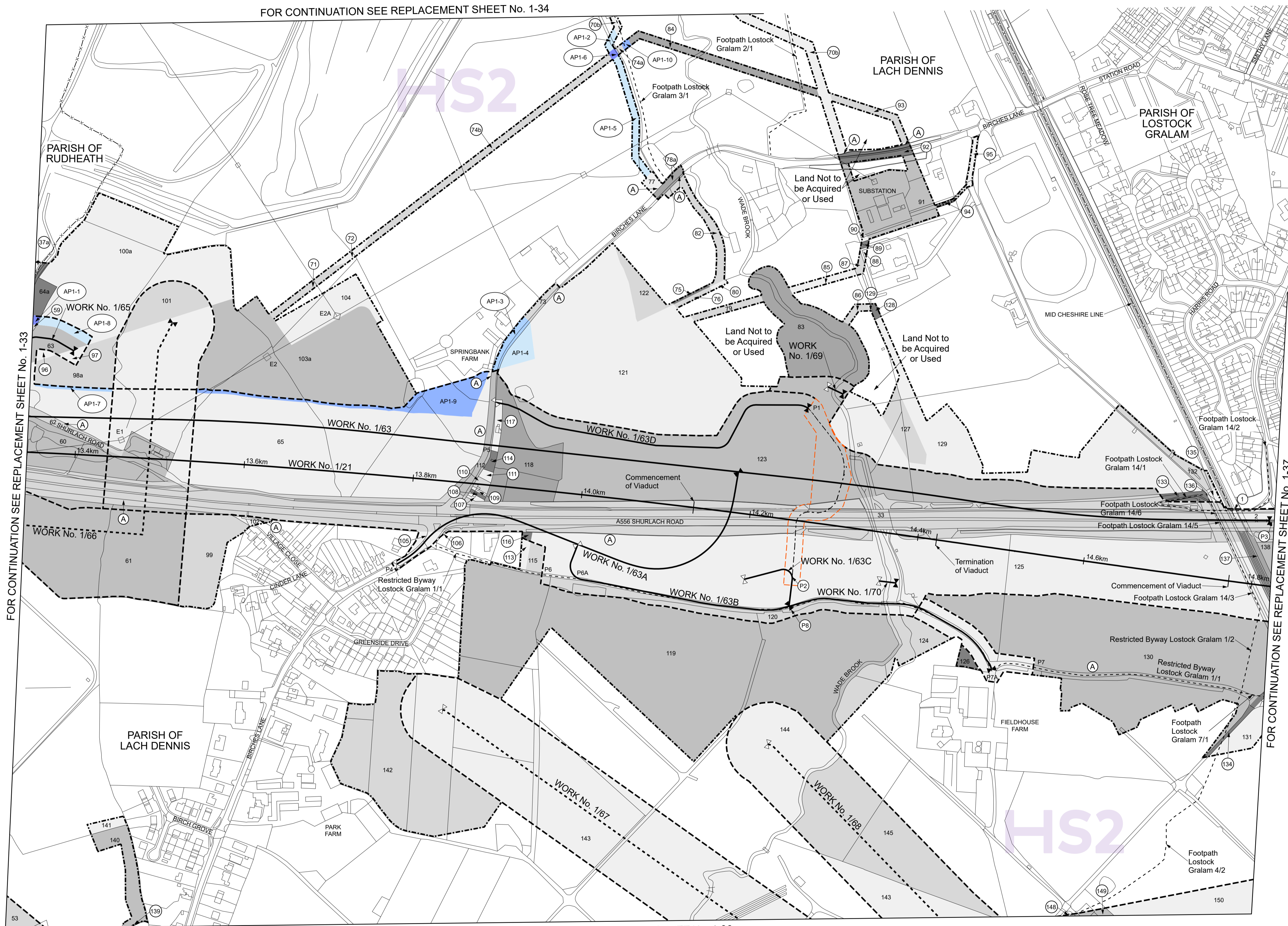


COUNTY OF CHESHIRE
BOROUGH OF CHESHIRE WEST & CHESTER

PLAN



FOR CONTINUATION SEE REPLACEMENT SHEET No. 1-34

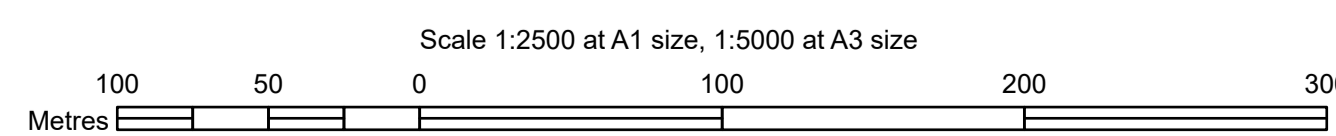


FOR CONTINUATION SEE REPLACEMENT SHEET No. 1-33

FOR CONTINUATION SEE REPLACEMENT SHEET No. 1-37

Proposed Temporary Bridge over Wade Brook, Work No. 1/69, span 20.25m, headway 3.81m.
 Proposed Bridge over Wade Brook, Work No. 1/63, span 43.95m, headway 9.20m.
 Proposed Railway over Wade Brook, Work No. 1/21, span 50.00m, headway 17.05m.
 Proposed Temporary Bridge over Wade Brook, Work No. 1/70, span 20.25m, headway 4.27m.

FOR CONTINUATION SEE SHEET No. 1-36



REPLACEMENT SHEET No. 1-35
 IN PARLIAMENT - SESSION 2022-23
 HIGH SPEED RAIL
 (CREWE - MANCHESTER)
 ADDITIONAL PROVISION 1

Work No. 1/21 (Railway)
 Works Nos. 1/63, 1/63A (Roads)
 Works Nos. 1/63B, 1/63C, 1/63D, 1/65 (Access Roads)
 Works Nos. 1/66, 1/67, 1/68 (Gas Mains)
 Works Nos. 1/69, 1/70 (Temporary Bridges)

For Section of Work No. 1/21 see Sheet No. 3-33
 For Section of Work No. 1/63 see Sheet No. 3-51
 For Section of Work No. 1/63A see Sheet No. 3-52
 For Section of Work No. 1/63B see Sheet No. 3-52
 For Section of Work No. 1/63C see Sheet No. 3-52
 For Section of Work No. 1/63D see Sheet No. 3-52
 For Section of Work No. 1/65 see Sheet No. 3-55
 For Section of Work No. 1/66 see Sheet No. 3-55
 For Section of Work No. 1/67 see Sheet No. 3-54
 For Section of Work No. 1/68 see Sheet No. 3-55
 For Section of Work No. 1/69 see Sheet No. 3-55
 For Section of Work No. 1/70 see Sheet No. 3-55

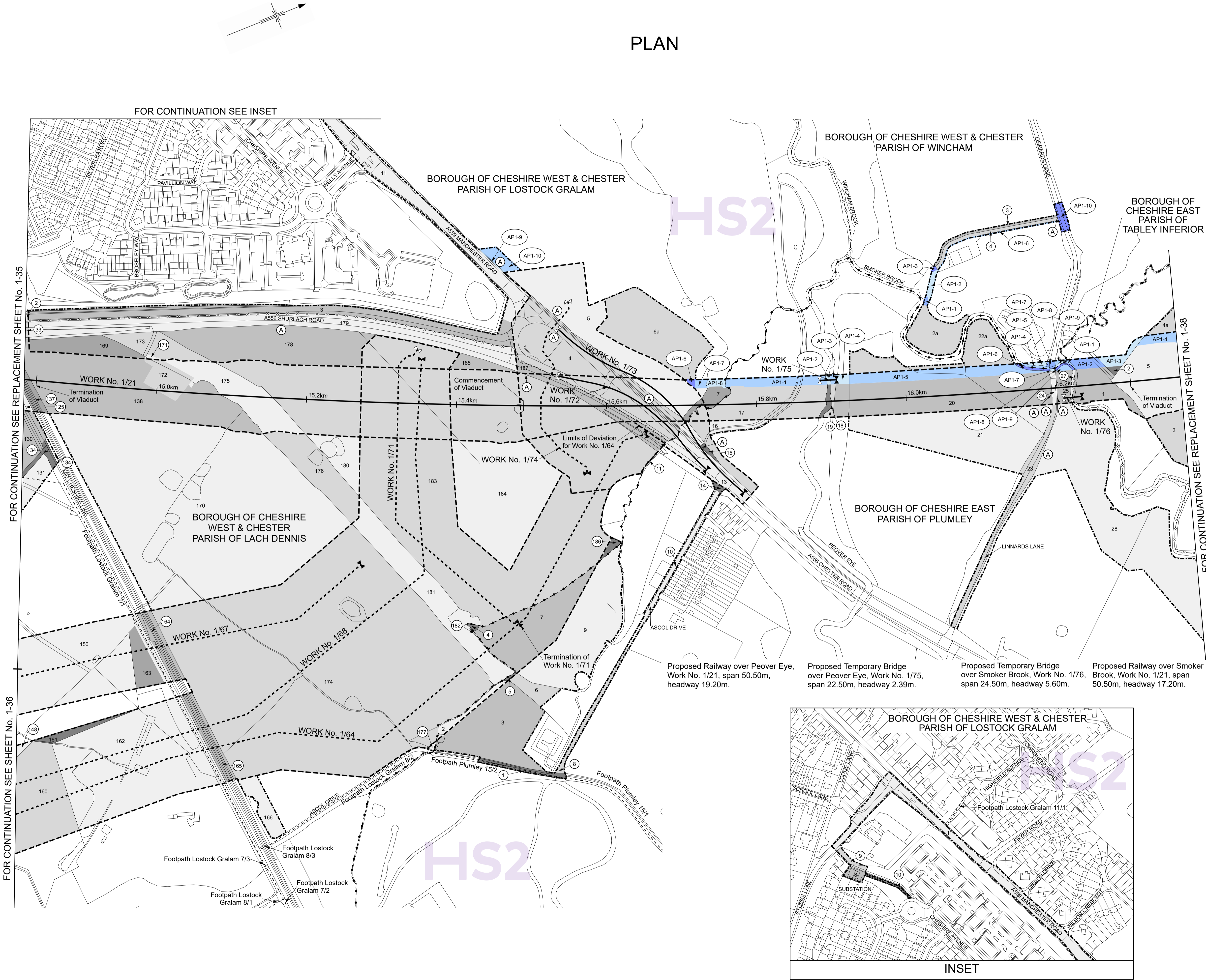
The area enclosed by any limit of deviation or by any limit of land to be acquired or used is the area extending to the outer edge of the line marking those limits

This map is based upon Ordnance Survey material with the permission of Ordnance Survey on behalf of the controller of Her Majesty's Stationery Office Crown copyright. Unauthorised reproduction infringes crown copyright and may lead to prosecution or civil proceedings (Ordnance Survey licence 100049190)

AMENDMENTS TO THIS SHEET ARE AS FOLLOWS :-

Plots AP1-1, AP1-2, AP1-3, AP1-4, AP1-5, AP1-6, AP1-7, AP1-8, AP1-9 and AP1-10 added in the Parish of Lach Dennis
 Plot 37a added in the Parish of Rudheath
 Plots 64a, 70b, 74a, 74b, 78a, 98a, 100a and 103a added in the Parish of Lach Dennis
 Plots 64, 70, 74, 78, 81, 98, 100 and 103 removed in the Parish of Lach Dennis
 Plot 37 removed in the Parish of Rudheath
 Access point relocated at Birches Lane
 Point P2 relocated
 Point P8 added

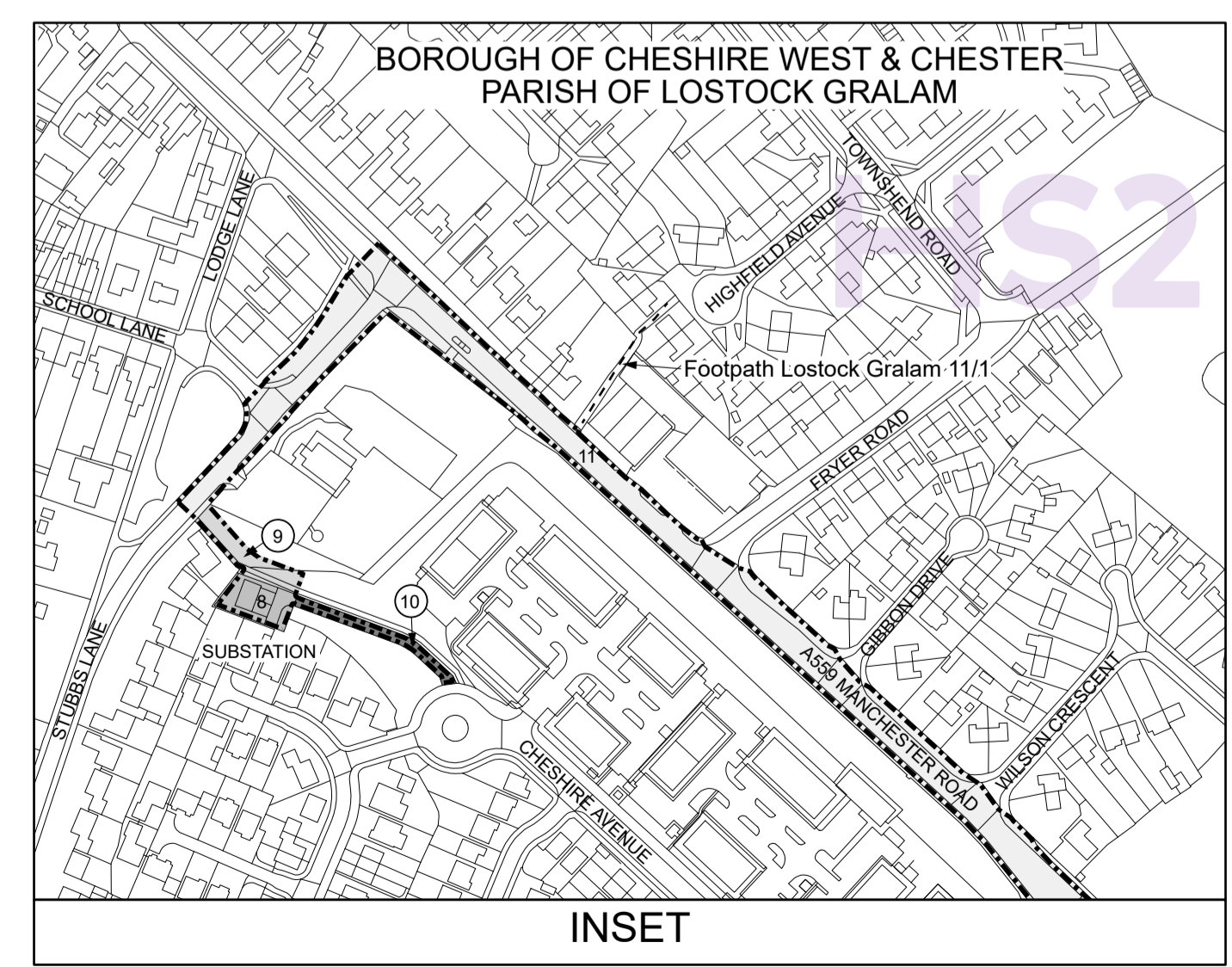
PLAN



FOR CONTINUATION SEE REPLACEMENT SHEET No. 1-35

FOR CONTINUATION SEE SHEET No. 1-36

FOR CONTINUATION SEE REPLACEMENT SHEET No. 1-38



INSET

REPLACEMENT SHEET No. 1-37
 IN PARLIAMENT - SESSION 2022-23
 HIGH SPEED RAIL
 (CREWE - MANCHESTER)
 ADDITIONAL PROVISION 1

Work No. 1/21 (Railway)
 Work No. 1/74 (Fuel Pipeline)
 Works Nos. 1/64, 1/67, 1/68, 1/71 (Gas Mains)
 Works Nos. 1/75, 1/76 (Temporary Bridges)
 Works Nos. 1/72, 1/73 (Temporary Roads)

For Section of Work No. 1/21 see Sheet No. 3-34
 For Section of Work No. 1/64 see Sheet No. 3-54
 For Section of Work No. 1/67 see Sheet No. 3-54
 For Section of Work No. 1/68 see Sheet No. 3-55
 For Section of Work No. 1/71 see Sheet No. 3-56
 For Section of Work No. 1/72 see Sheet No. 3-56
 For Section of Work No. 1/73 see Sheet No. 3-56
 For Section of Work No. 1/74 see Sheet No. 3-56
 For Section of Work No. 1/75 see Sheet No. 3-56
 For Section of Work No. 1/76 see Sheet No. 3-56

The area enclosed by any limit of deviation or by any limit of land to be acquired or used is the area extending to the outer edge of the line marking those limits

This map is based upon Ordnance Survey material with the permission of Ordnance Survey on behalf of the controller of Her Majesty's Stationery Office Crown copyright. Unauthorised reproduction infringes crown copyright and may lead to prosecution or civil proceedings (Ordnance Survey licence 100049190)

AMENDMENTS TO THIS SHEET ARE AS FOLLOWS :-

Work No. 1/75 amended

Plots AP1-1, AP1-2, AP1-3 and AP1-4 added in the Parish of Tabley Inferior

Plots AP1-6, AP1-7, AP1-8, AP1-9 and AP1-10 added in the Parish of Lostock Gralam

Plots AP1-1, AP1-2, AP1-3, AP1-4, AP1-5, AP1-6, AP1-7, AP1-8 and AP1-9 added in the Parish of Plumley

Plots AP1-1, AP1-2, AP1-3, AP1-4, AP1-5, AP1-6, AP1-7, AP1-8, AP1-9 and AP1-10 added in the Parish of Wincham

Plot 4a added in the Parish of Tabley Inferior

Plot 6a added in the Parish of Lostock Gralam

Plot 22a added in the Parish of Plumley

Plot 2a added in the Parish of Wincham

Plot 4 removed in the Parish of Tabley Inferior

Plot 6 removed in the Parish of Lostock Gralam


Plots 1, 2 and 5 removed in the Parish of Wincham

Plots 22 and 26 removed in the Parish of Plumley

Access point relocated at Linnards Lane

Access point added at A559 Manchester Road

Scale 1:2500 at A1 size, 1:5000 at A3 size



COUNTY OF CHESHIRE

PLAN

REPLACEMENT SHEET No. 1-38
 IN PARLIAMENT - SESSION 2022-23
 HIGH SPEED RAIL
 (CREWE - MANCHESTER)
 ADDITIONAL PROVISION 1

Work No. 1/21 (Railway)
 Work No. 1/78 (Access Road)
 Work No. 1/77 (Gas Main)

For Section of Work No. 1/21 see Sheet No. 3-57
 For Section of Work No. 1/77 see Sheet No. 3-59
 For Section of Work No. 1/78 see Sheet No. 3-59

The area enclosed by any limit of deviation or by any limit of land to be acquired or used is the area extending to the outer edge of the line marking those limits

This map is based upon Ordnance Survey material with the permission of Ordnance Survey on behalf of the controller of Her Majesty's Stationery Office Crown copyright. Unauthorised reproduction infringes crown copyright and may lead to prosecution or civil proceedings (Ordnance Survey licence 100049190)

AMENDMENTS TO THIS SHEET ARE AS FOLLOWS :-

Plots AP1-4, AP1-5, AP1-6, AP1-7, AP1-8, AP1-9, AP1-10 and AP1-11 added in the Parish of Tabley Inferior

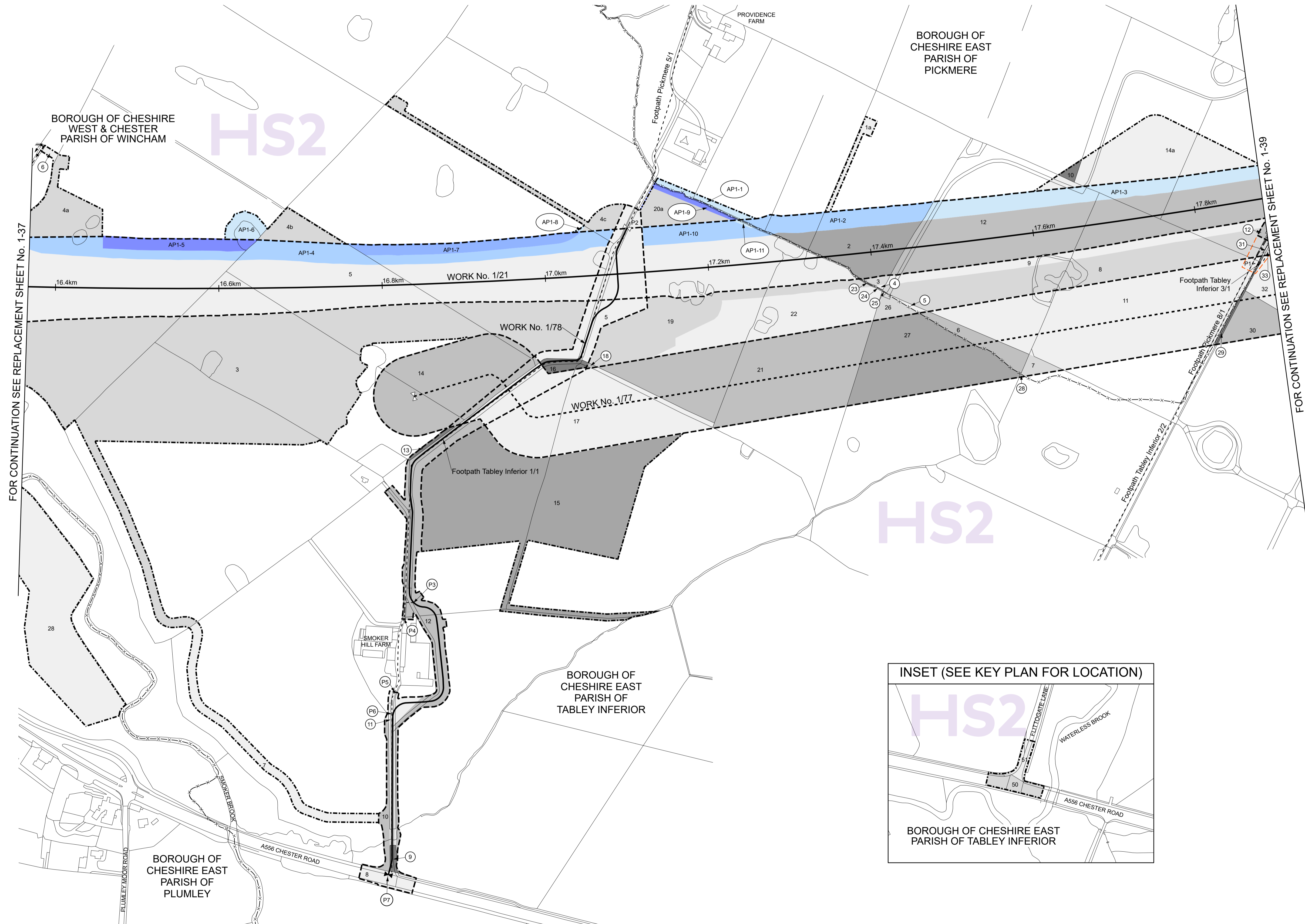
Plots AP1-1, AP1-2 and AP1-3 added in the Parish of Pickmere

Plots 4a, 4b, 4c and 20a added in the Parish of Tabley Inferior

Plots 1a and 14a added in the Parish of Pickmere

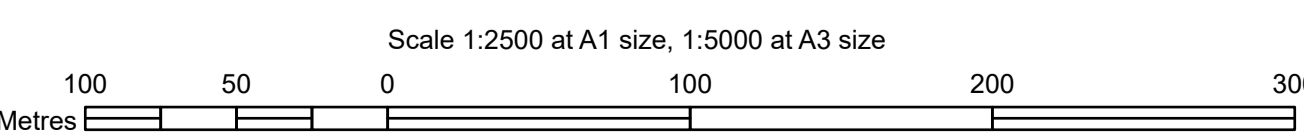
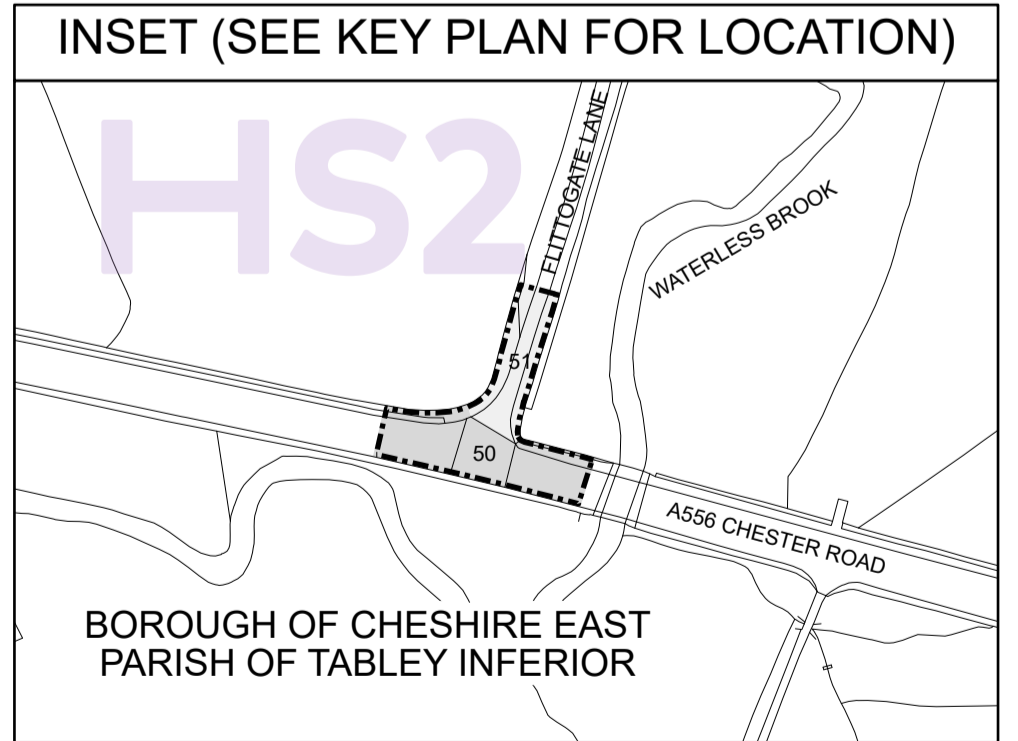
Plots 4 and 20 removed in the Parish of Tabley Inferior

Plots 1, 13 and 14 removed in the Parish of Pickmere



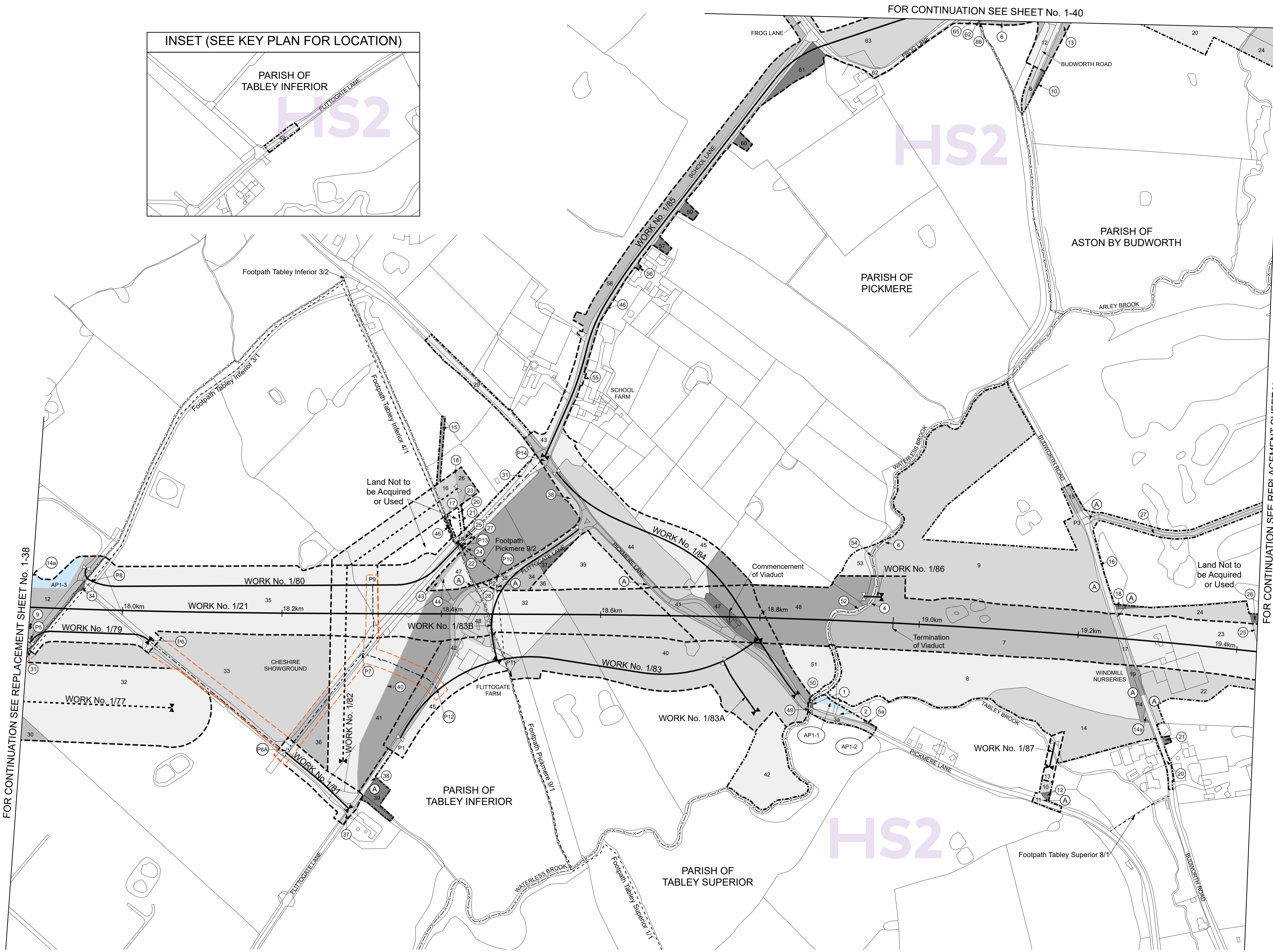
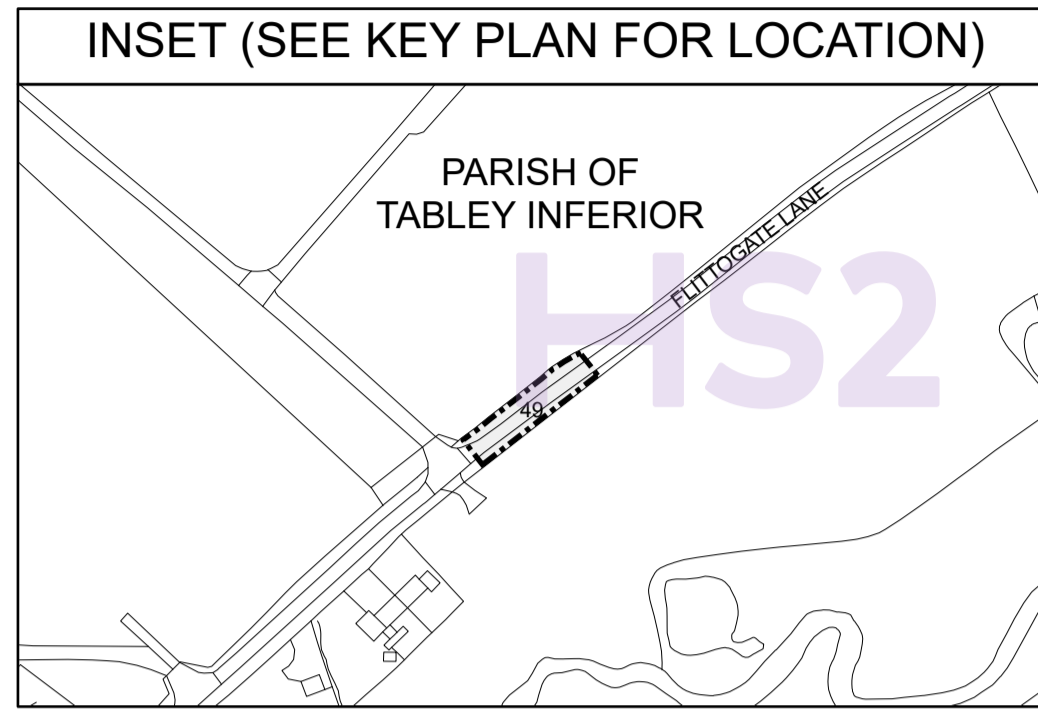
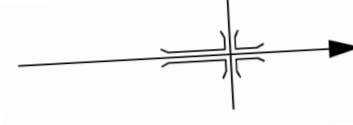
FOR CONTINUATION SEE REPLACEMENT SHEET No. 1-37

FOR CONTINUATION SEE REPLACEMENT SHEET No. 1-39



COUNTY OF CHESHIRE
BOROUGH OF CHESHIRE EAST

PLAN



FOR CONTINUATION SEE REPLACEMENT SHEET No. 1-38

FOR CONTINUATION SEE REPLACEMENT SHEET No. 1-41

REPLACEMENT SHEET No. 1-39
IN PARLIAMENT - SESSION 2022-23
HIGH SPEED RAIL
(CREWE - MANCHESTER)
ADDITIONAL PROVISION 1

Work No. 1/21 (Railway)
Works Nos. 1/83, 1/84, 1/85 (Roads)
Works Nos. 1/79, 1/80, 1/81, 1/83A (Access Roads)
Works Nos. 1/77, 1/82 (Gas Mains)
Works Nos. 1/86, 1/87 (Temporary Bridges)
Work No. 1/83B (Temporary Road)

For Section of Work No. 1/21 see Sheet No. 3-57
For Section of Work No. 1/77 see Sheet No. 3-59
For Section of Work No. 1/79 see Sheet No. 3-58
For Section of Work No. 1/80 see Sheet No. 3-58
For Section of Work No. 1/81 see Sheet No. 3-59
For Section of Work No. 1/82 see Sheet No. 3-60
For Section of Work No. 1/83 see Sheet No. 3-60
For Section of Work No. 1/83A see Sheet No. 3-60
For Section of Work No. 1/83B see Sheet No. 3-60
For Section of Work No. 1/84 see Sheet No. 3-60
For Section of Work No. 1/85 see Replacement Sheet No. 3-61
For Section of Work No. 1/86 see Sheet No. 3-60
For Section of Work No. 1/87 see Sheet No. 3-60

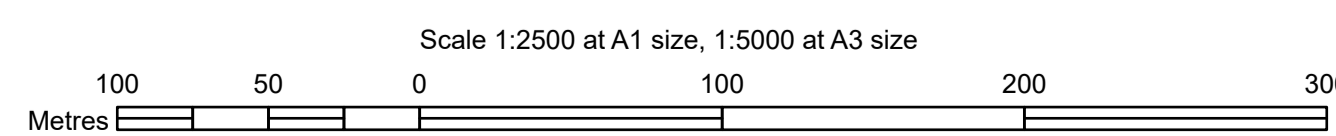
The area enclosed by any limit of deviation or by any limit of land to be acquired or used is the area extending to the outer edge of the line marking those limits

This map is based upon Ordnance Survey material with the permission of Ordnance Survey on behalf of the controller of Her Majesty's Stationery Office Crown copyright. Unauthorised reproduction infringes crown copyright and may lead to prosecution or civil proceedings (Ordnance Survey licence 100049190)

AMENDMENTS TO THIS SHEET ARE AS FOLLOWS :-

- Plots AP1-3 added in the Parish of Pickmere
- Plots AP1-1 and AP1-2 added in the Parish of Tabley Superior
- Plot 14a added in the Parish of Pickmere
- Plots 3a and 5a added in the Parish of Tabley Superior
- Plots 13 and 14 removed in Parish of Pickmere
- Plots 3 and 5 removed in the Parish of Tabley Superior

Proposed Railway over Waterless Brook, Work No. 1/21, span 33.00m, headway 10.00m.
Proposed Temporary Bridge over Waterless Brook, Work No. 1/86, span 22.50m, headway 2.78m.
Proposed Temporary Bridge over Tabley Brook, Work No. 1/87, span 31.50m, headway 2.89m.



COUNTY OF CHESHIRE
BOROUGH OF CHESHIRE EAST

PLAN

REPLACEMENT SHEET No. 1-41
IN PARLIAMENT - SESSION 2022-23
HIGH SPEED RAIL
(CREWE - MANCHESTER)
ADDITIONAL PROVISION 1

Work No. 1/21 (Railway)
Work No. 1/93 (Road)
Works Nos. 1/88, 1/92 (Access Roads)

For Section of Work No. 1/21 see Sheet No. 3-58
For Section of Work No. 1/88 see Replacement Sheet No. 3-61
For Section of Work No. 1/92 see Replacement Sheet No. 3-61
For Section of Work No. 1/93 see Replacement Sheet No. 3-61

The area enclosed by any limit of deviation or by any limit of land to be acquired or used is the area extending to the outer edge of the line marking those limits

This map is based upon Ordnance Survey material with the permission of Ordnance Survey on behalf of the controller of Her Majesty's Stationery Office Crown copyright. Unauthorised reproduction infringes crown copyright and may lead to prosecution or civil proceedings (Ordnance Survey licence 100049190)

AMENDMENTS TO THIS SHEET ARE AS FOLLOWS :-

Work No. 1/93 amended

Plots AP1-1, AP1-2, AP1-3 and AP1-4 added in the Parish of Aston by Budworth

Plots AP1-1, AP1-2, AP1-3 and AP1-6 added in the Parish of Mere

Plots AP1-8, AP1-9, AP1-10, AP1-11, AP1-12, AP1-13, AP1-14, AP1-15, AP1-16 and AP1-17 added in the Parish of Tabley Superior

Plot 10a added in the Parish of Mere

Plots 81a, 84a, 86a, 102a and 105a added in the Parish of Tabley Superior

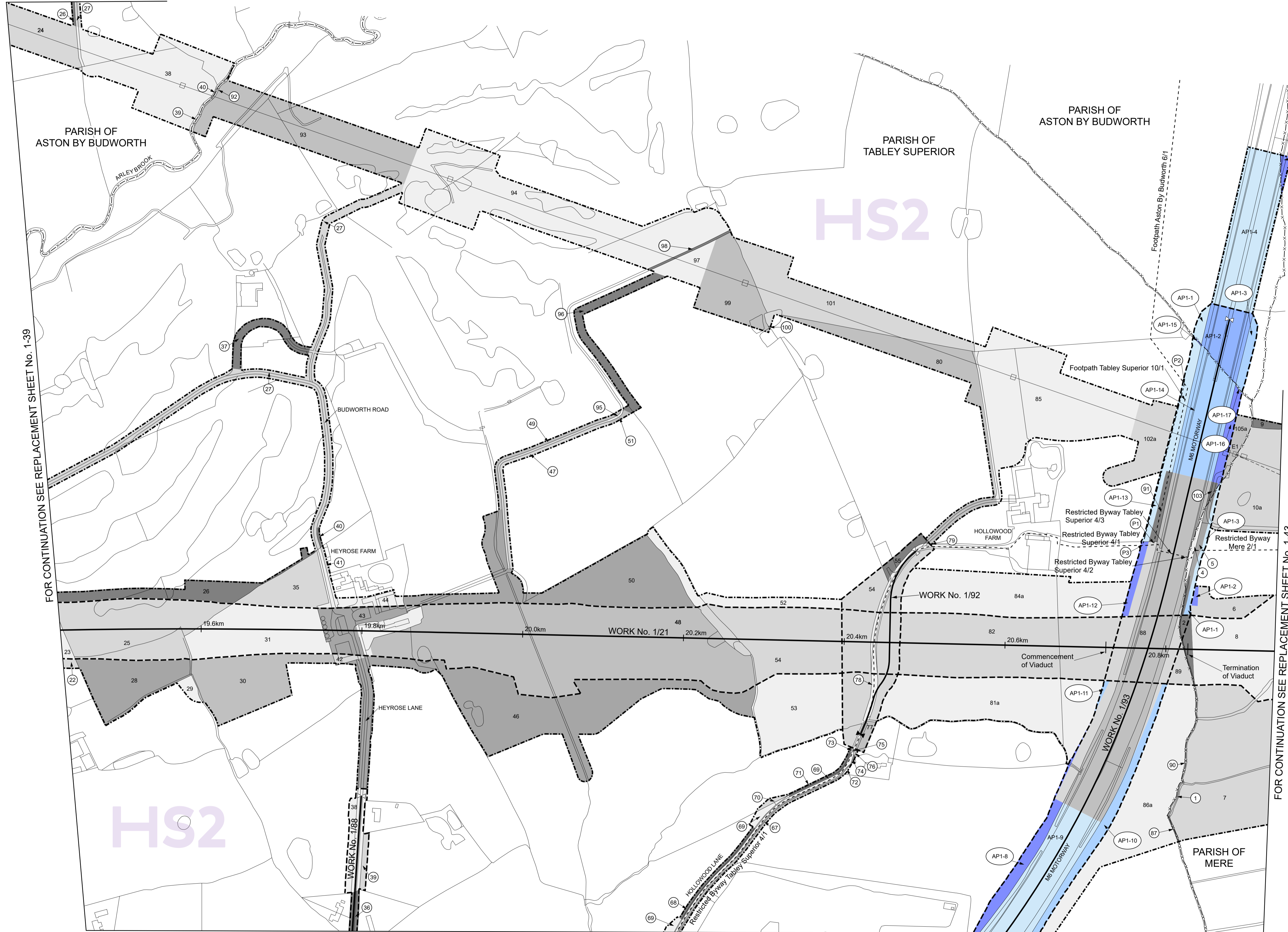
Plots 3 and 10 removed in the Parish of Mere

Plots 81, 83, 84, 86, 102, 104 and 105 removed in the Parish of Tabley Superior

Plot 41 removed in the Parish of Aston by Budworth

Points P1, P2 and P3 added

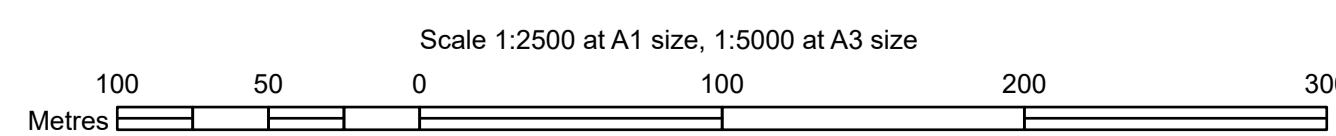
FOR CONTINUATION SEE SHEET No. 1-40



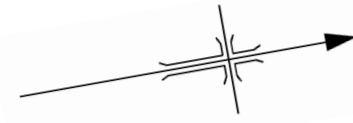
FOR CONTINUATION SEE REPLACEMENT SHEET No. 1-39

FOR CONTINUATION SEE REPLACEMENT SHEET No. 1-43

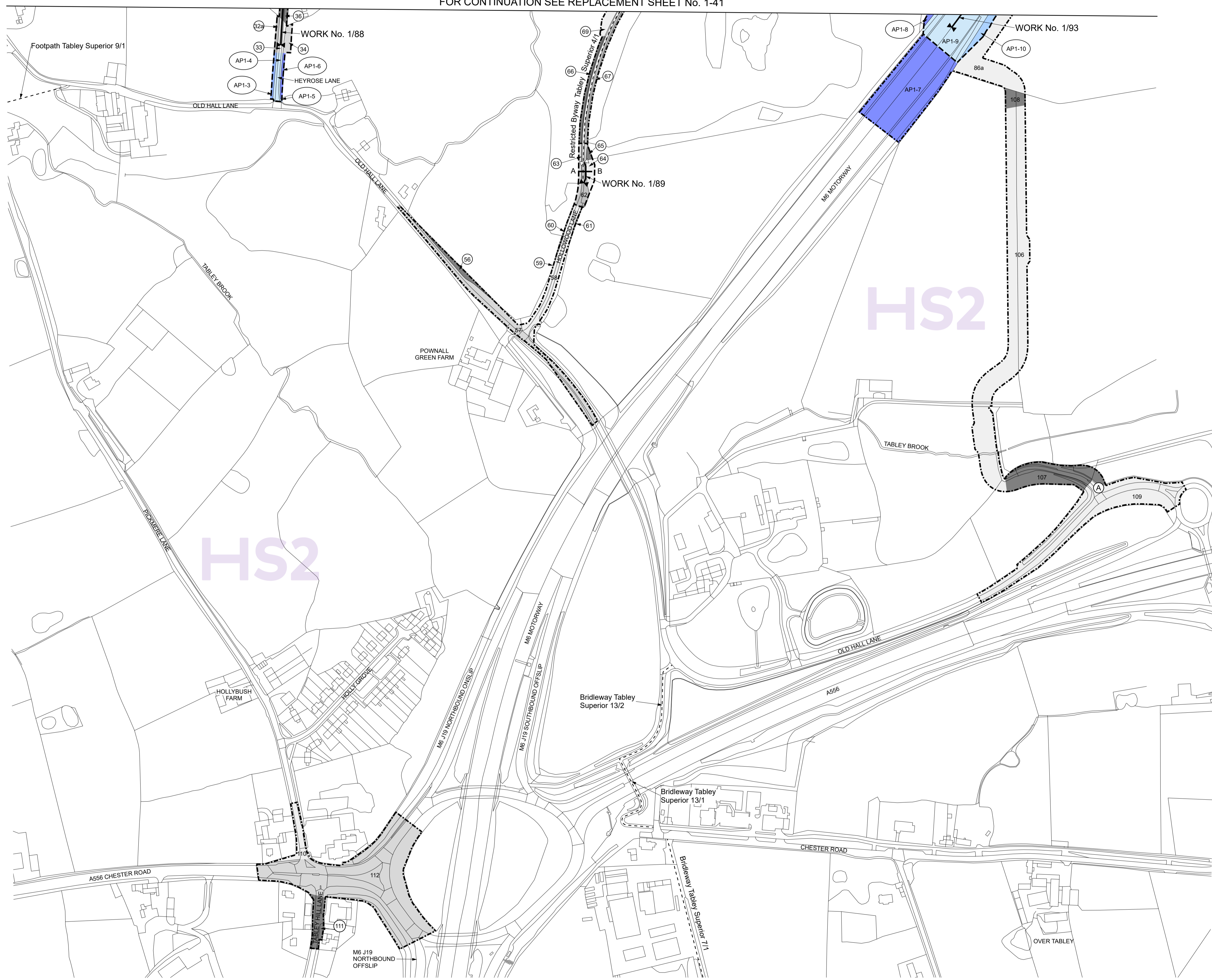
FOR CONTINUATION SEE REPLACEMENT SHEET No. 1-42



COUNTY OF CHESHIRE
BOROUGH OF CHESHIRE EAST
PARISH OF TABLEY SUPERIOR
PLAN



FOR CONTINUATION SEE REPLACEMENT SHEET No. 1-41



REPLACEMENT SHEET No. 1-42
IN PARLIAMENT - SESSION 2022-23
HIGH SPEED RAIL
(CREWE - MANCHESTER)
ADDITIONAL PROVISION 1

Work No. 1/93 (Road)
Work No. 1/88 (Access Road)
Work No. 1/89 (Highway Widening)

For Section of Work No. 1/88 see Replacement Sheet No. 3-61
For Section of Work No. 1/89 see Replacement Sheet No. 3-61
For Section of Work No. 1/93 see Replacement Sheet No. 3-61

The area enclosed by any limit of deviation or by any limit of land to be acquired or used is the area extending to the outer edge of the line marking those limits

This map is based upon Ordnance Survey material with the permission of Ordnance Survey on behalf of the controller of Her Majesty's Stationery Office Crown copyright. Unauthorised reproduction infringes crown copyright and may lead to prosecution or civil proceedings (Ordnance Survey licence 100049190)

AMENDMENTS TO THIS SHEET ARE AS FOLLOWS :-


Work No. 1/93 added

Plots AP1-3, AP1-4, AP1-5, AP1-6, AP1-7, AP1-8, AP1-9 and AP1-10 added in the Parish of Tabley Superior

Plots 32a and 86a added in the Parish of Tabley Superior

Plots 32 and 86 removed in the Parish of Tabley Superior

Scale 1:2500 at A1 size, 1:5000 at A3 size



COUNTY OF CHESHIRE
BOROUGH OF CHESHIRE EAST
PARISH OF MERE
PLAN



REPLACEMENT SHEET No. 1-43
IN PARLIAMENT - SESSION 2022-23
HIGH SPEED RAIL
(CREWE - MANCHESTER)
ADDITIONAL PROVISION 1

Works Nos. 1/21, 1/21A, 1/94, 1/95, 1/98, 1/101 (Railways)
Work No. 1/97B (Road)
Works Nos. 1/97, 1/97A (Access Roads)
Work No. 1/96 (Gas Mains)
Works Nos. 1/102, 1/103 (Highway Widening)

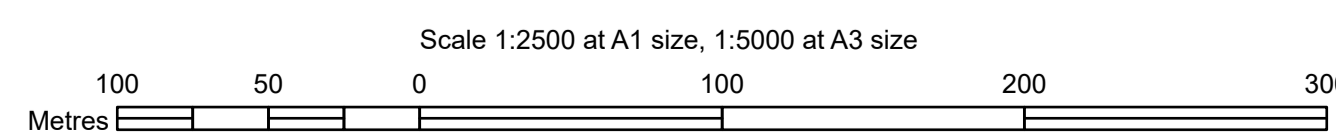
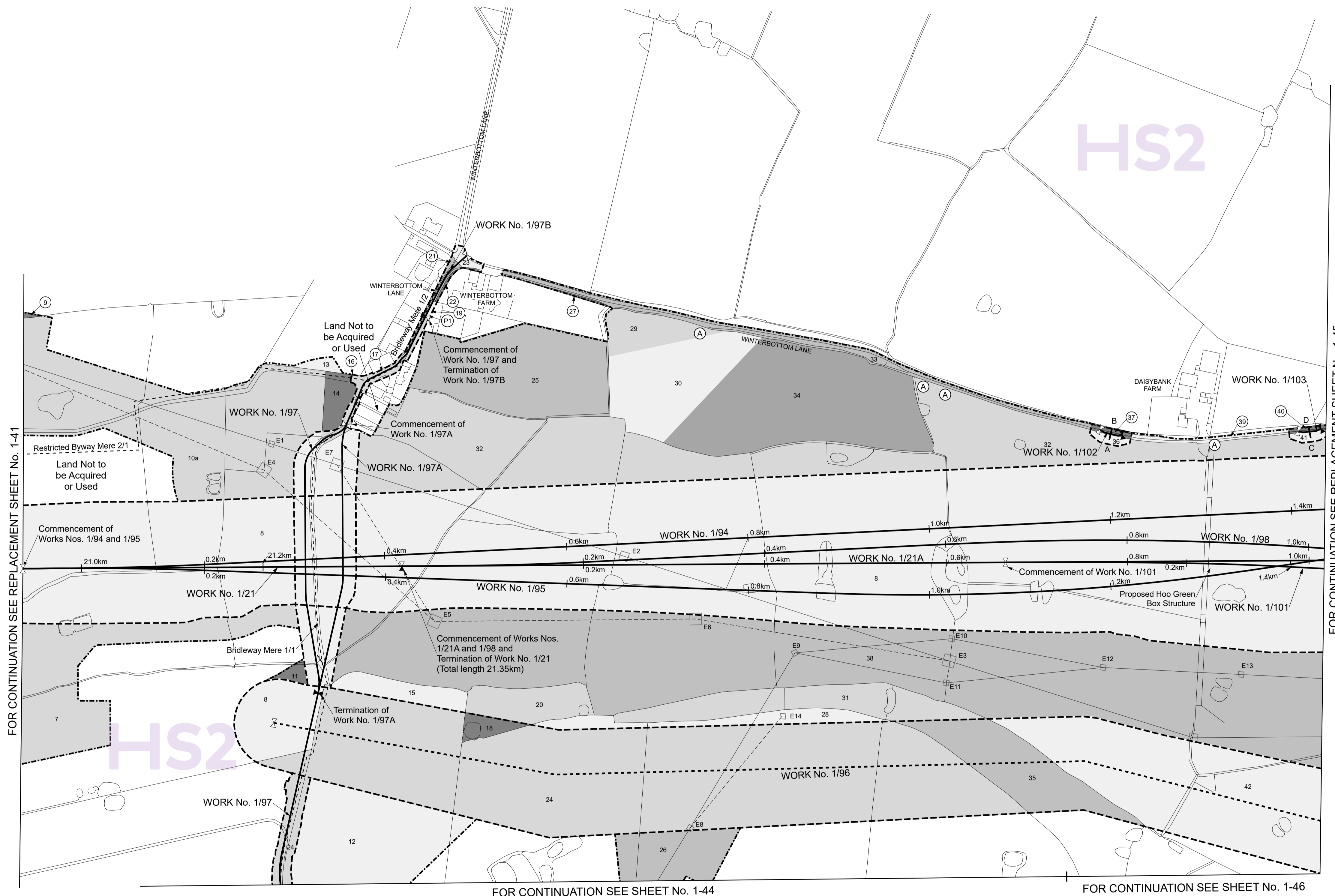
For Section of Work No. 1/21 see Sheet No. 3-58
For Section of Work No. 1/21A see Sheet No. 3-67
For Section of Work No. 1/94 see Sheet No. 3-52
For Section of Work No. 1/95 see Sheet No. 3-63
For Section of Work No. 1/96 see Sheet No. 3-64
For Section of Work No. 1/97 see Sheet No. 3-66
For Section of Work No. 1/97A see Sheet No. 3-66
For Section of Work No. 1/97B see Sheet No. 3-66
For Section of Work No. 1/98 see Sheet No. 3-69
For Section of Work No. 1/101 see Sheet No. 3-73
For Section of Work No. 1/102 see Sheet No. 3-73
For Section of Work No. 1/103 see Sheet No. 3-73

The area enclosed by any limit of deviation or by any limit of land to be acquired or used is the area extending to the outer edge of the line marking those limits

This map is based upon Ordnance Survey material with the permission of Ordnance Survey on behalf of the controller of Her Majesty's Stationery Office Crown copyright. Unauthorised reproduction infringes crown copyright and may lead to prosecution or civil proceedings (Ordnance Survey licence 100049190)

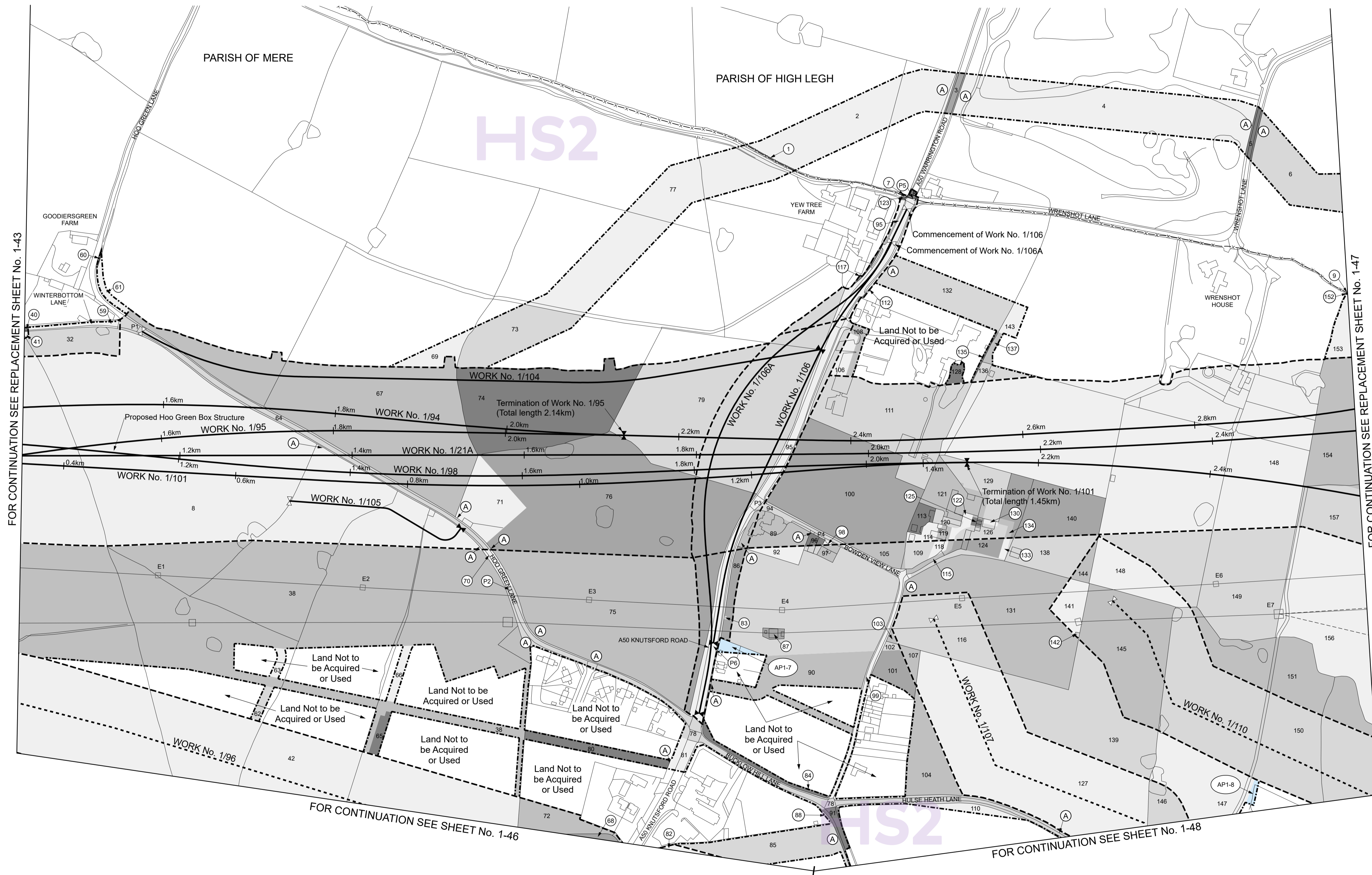
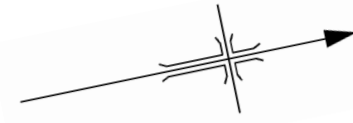
AMENDMENTS TO THIS SHEET ARE AS FOLLOWS :-

Plot 10a added in the Parish of Mere
Plot 10 removed in the Parish of Mere
Point E14 added



COUNTY OF CHESHIRE
BOROUGH OF CHESHIRE EAST

PLAN



FOR CONTINUATION SEE REPLACEMENT SHEET No. 1-43

FOR CONTINUATION SEE REPLACEMENT SHEET No. 1-47

FOR CONTINUATION SEE SHEET No. 1-46

FOR CONTINUATION SEE SHEET No. 1-48

REPLACEMENT SHEET No. 1-45
IN PARLIAMENT - SESSION 2022-23
HIGH SPEED RAIL
(CREWE - MANCHESTER)
ADDITIONAL PROVISION 1

Works Nos. 1/21A, 1/94, 1/95, 1/98, 1/101 (Railways)
Works Nos. 1/104, 1/106 (Roads)
Work No. 1/105 (Access Road)
Works Nos. 1/96, 1/107, 1/110 (Gas Mains)
Work No. 1/106A (Temporary Road)


For Section of Work No. 1/21A see Sheet No. 3-67
For Section of Work No. 1/94 see Sheet No. 3-62
For Section of Work No. 1/95 see Sheet No. 3-63
For Section of Work No. 1/98 see Sheet No. 3-64
For Section of Work No. 1/98 see Sheet No. 3-69
For Section of Work No. 1/101 see Sheet No. 3-73
For Section of Work No. 1/104 see Sheet No. 3-73
For Section of Work No. 1/105 see Sheet No. 3-74
For Section of Work No. 1/106 see Sheet No. 3-74
For Section of Work No. 1/106A see Sheet No. 3-74
For Section of Work No. 1/107 see Sheet No. 3-74
For Section of Work No. 1/110 see Sheet No. 3-76

The area enclosed by any limit of deviation or by any limit of land to be acquired or used is the area extending to the outer edge of the line marking those limits

This map is based upon Ordnance Survey material with the permission of Ordnance Survey on behalf of the controller of Her Majesty's Stationery Office Crown copyright. Unauthorised reproduction infringes crown copyright and may lead to prosecution or civil proceedings (Ordnance Survey licence 100049190)

AMENDMENTS TO THIS SHEET ARE AS FOLLOWS :-
Plots AP1-7 and AP1-8 added in the Parish of Mere

Scale 1:2500 at A1 size, 1:5000 at A3 size



COUNTY OF CHESHIRE
BOROUGH OF CHESHIRE EAST

PLAN

REPLACEMENT SHEET No. 1-47

IN PARLIAMENT - SESSION 2022-23

HIGH SPEED RAIL

(CREWE - MANCHESTER)

ADDITIONAL PROVISION 1

Works Nos. 1/21A, 1/94, 1/98 (Railway)
Works Nos. 1/111, 1/111C (Roads)
Works Nos. 1/111A, 1/111D (Access Roads)

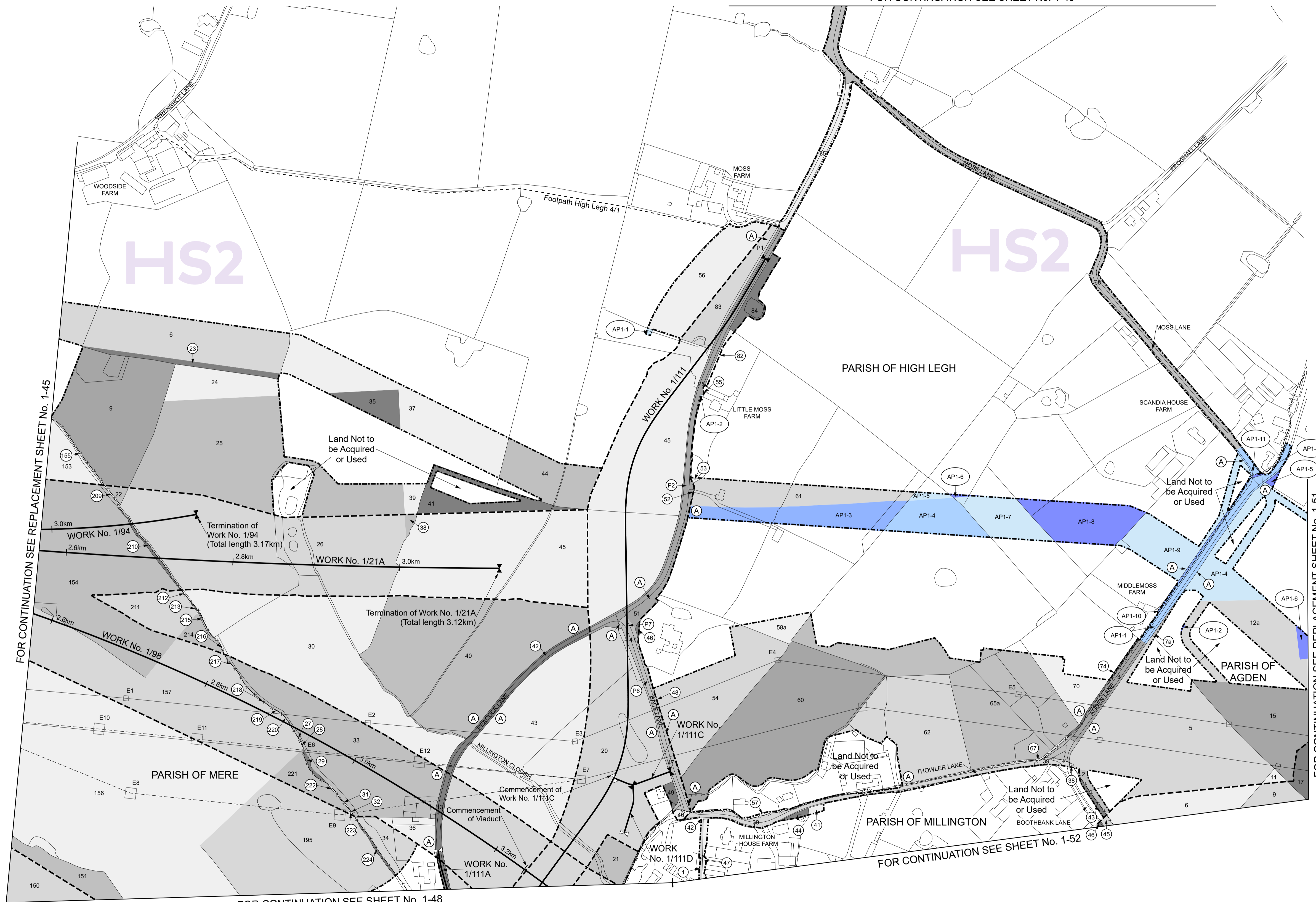
For Section of Work No. 1/21A see Replacement Sheet No. 3-68
For Section of Work No. 1/94 see Sheet No. 3-62
For Section of Work No. 1/98 see Sheet No. 3-70
For Section of Work No. 1/111 see Sheet No. 3-78
For Section of Work No. 1/111A see Sheet No. 3-78
For Section of Work No. 1/111C see Sheet No. 3-78
For Section of Work No. 1/111D see Sheet No. 3-78

The area enclosed by any limit of deviation or by any limit of land to be acquired or used is the area extending to the outer edge of the line marking those limits

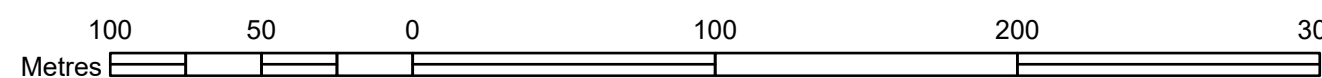
This map is based upon Ordnance Survey material with the permission of Ordnance Survey on behalf of the controller of Her Majesty's Stationery Office Crown copyright. Unauthorised reproduction infringes crown copyright and may lead to prosecution or civil proceedings (Ordnance Survey licence 100049190)

AMENDMENTS TO THIS SHEET ARE AS FOLLOWS :-

- Termination of Work No. 1/21A added
- Limits of Deviation for Work No. 1/111 amended
- Works Nos. 1/116, 1/117 and 1/118 removed
- Plots AP1-1, AP1-2, AP1-3, AP1-4, AP1-5, AP1-6, AP1-7, AP1-8, AP1-9, AP1-10 and AP1-11 added in the Parish of High Legh
- Plots AP1-1, AP1-2, AP1-3, AP1-4, AP1-5 and AP1-6 added in the Parish of Agden
- Plots 58a and 65a added in the Parish of High Legh
- Plots 7a and 12a added in the Parish of Agden
- Plots 50, 58, 59, 63, 64, 65, 66, 69, 71, 72, 73, 75, 76, 77, 78, 79, 80, 81 and 86 removed in the Parish of High Legh
- Plots 4, 7, 8, 10, 12, 13, 14 and 16, removed in the Parish of Agden
- Access point removed at Moss Lane
- Access point removed at Agden Lane
- Access points relocated at Agden Lane
- Points P3, P4, P8 and P9 removed

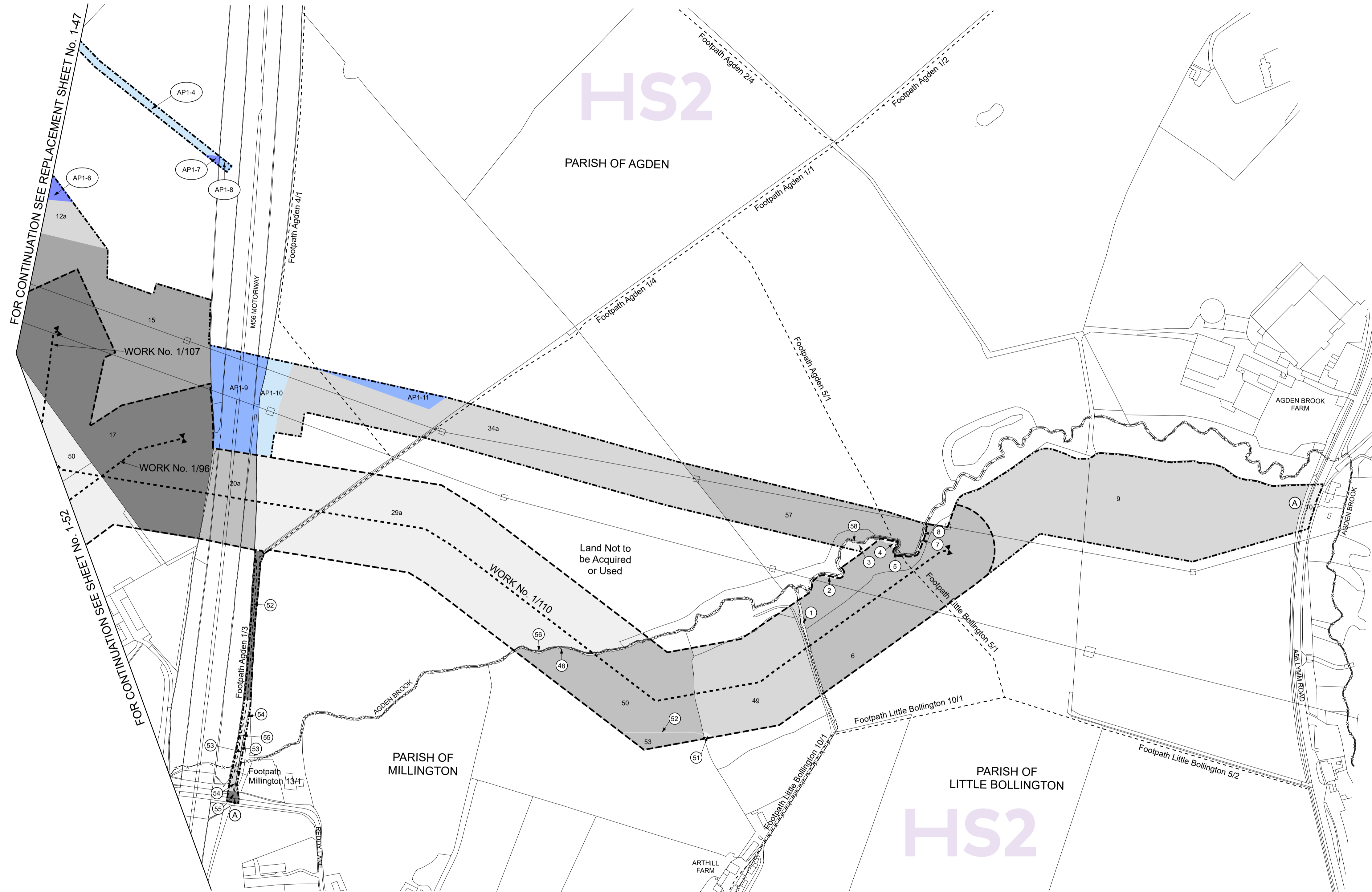
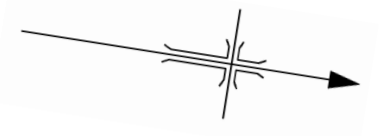


Scale 1:2500 at A1 size, 1:5000 at A3 size



COUNTY OF CHESHIRE
BOROUGH OF CHESHIRE EAST

PLAN



REPLACEMENT SHEET No. 1-51
IN PARLIAMENT - SESSION 2022-23
HIGH SPEED RAIL
(CREWE - MANCHESTER)
ADDITIONAL PROVISION 1

Works Nos. 1/96, 1/107, 1/110 (Gas Mains)
For Section of Work No. 1/96 see Sheet No. 3-65
For Section of Work No. 1/107 see Sheet No. 3-74
For Section of Work No. 1/110 see Sheet No. 3-77

The area enclosed by any limit of deviation or by any limit of land to be acquired or used is the area extending to the outer edge of the line marking those limits

This map is based upon Ordnance Survey material with the permission of Ordnance Survey on behalf of the controller of Her Majesty's Stationery Office Crown copyright. Unauthorised reproduction infringes crown copyright and may lead to prosecution or civil proceedings (Ordnance Survey licence 100049190)

AMENDMENTS TO THIS SHEET ARE AS FOLLOWS :-

Extent of coverage increased to include part of Sheet No. 1-50 (now deleted)

Work No. 1/119A removed

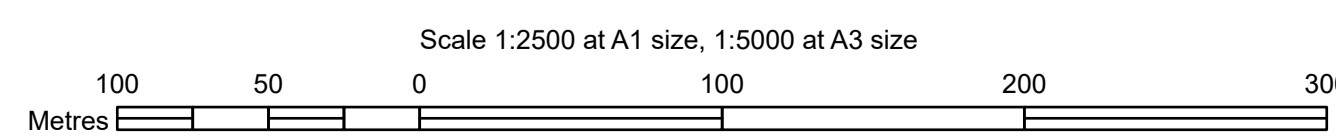
Work No. 1/107 added

Plots AP1-4, AP1-6, AP1-7, AP1-8, AP1-9, AP1-10 and AP1-11 added in the Parish of Agden

Plots 12a, 20a, 29a and 34a added in the Parish of Agden

Plots 12, 20, 27, 29, 34, 40 and 51 removed in the Parish of Agden

Point P1 removed

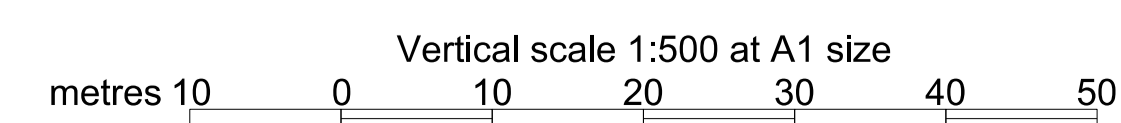
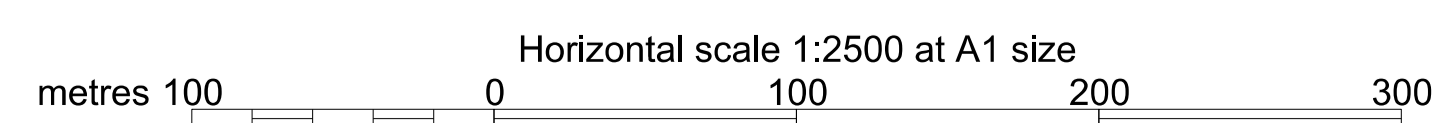
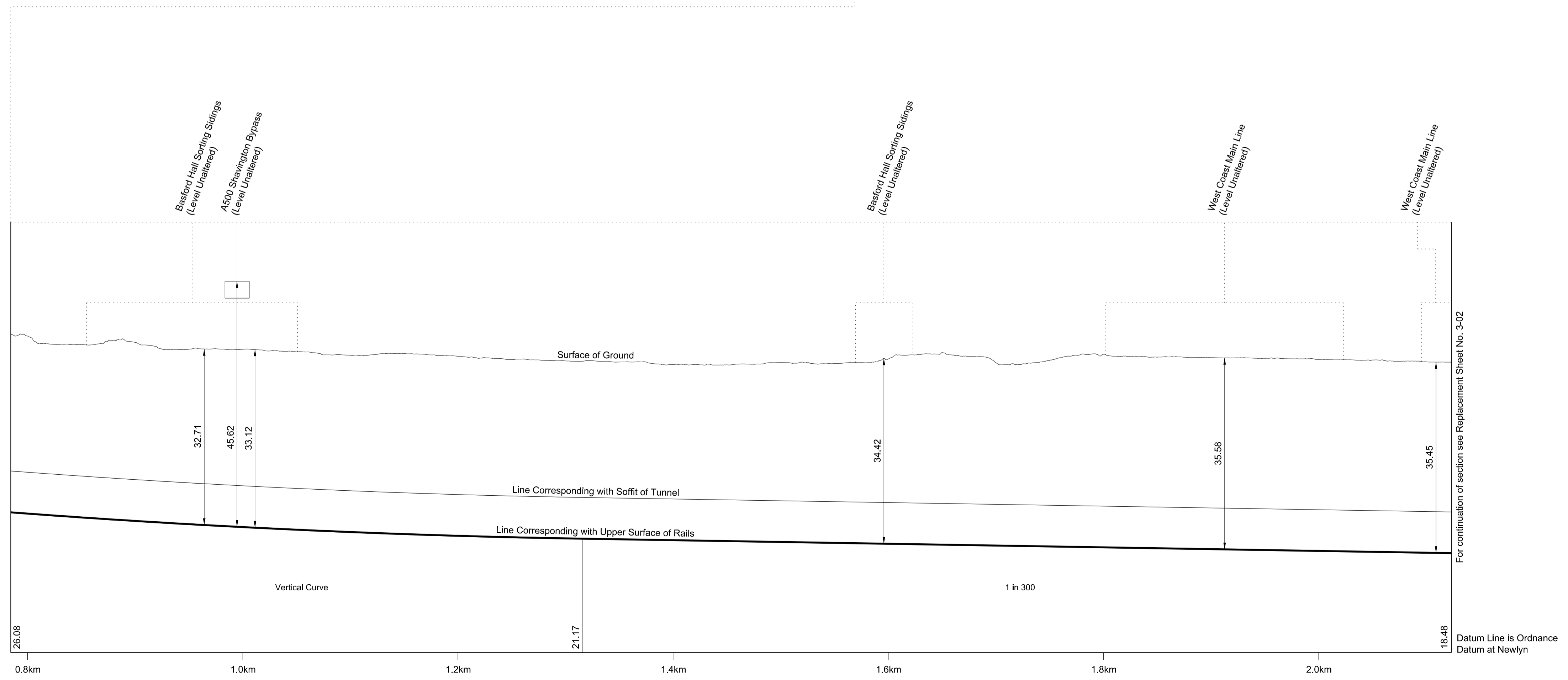



SECTIONS

FOR PLAN OF WORK SEE REPLACEMENT SHEET Nos. 1-01 and 1-02

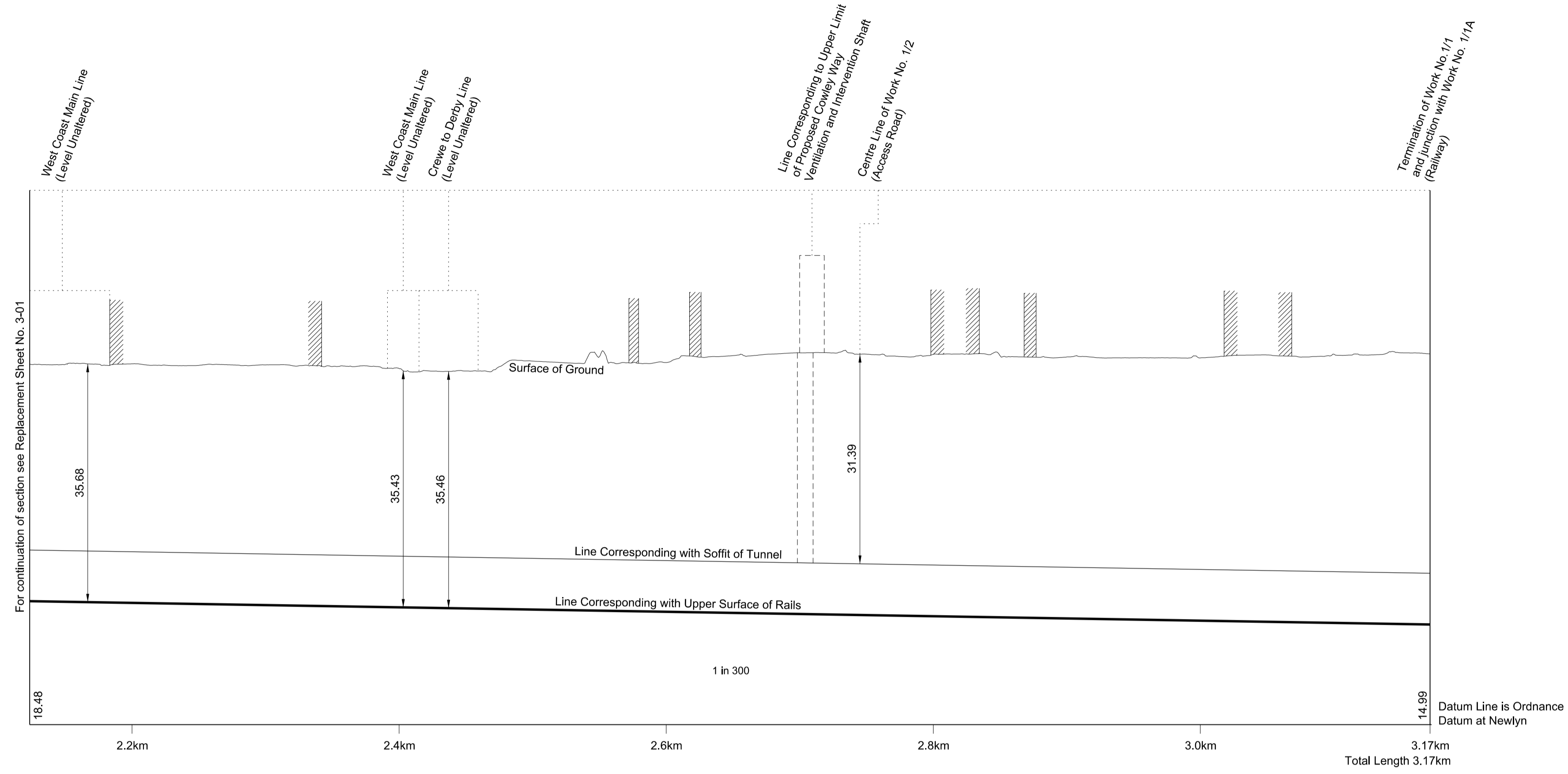
REPLACEMENT SHEET No. 3-01
 IN PARLIAMENT - SESSION 2022-23
 HIGH SPEED RAIL
 (CREWE - MANCHESTER)
 ADDITIONAL PROVISION 1
 Work No. 1/1 (Railway)

AMENDMENTS TO THIS SHEET
 ARE AS FOLLOWS :-
 Work No. 1/1 amended

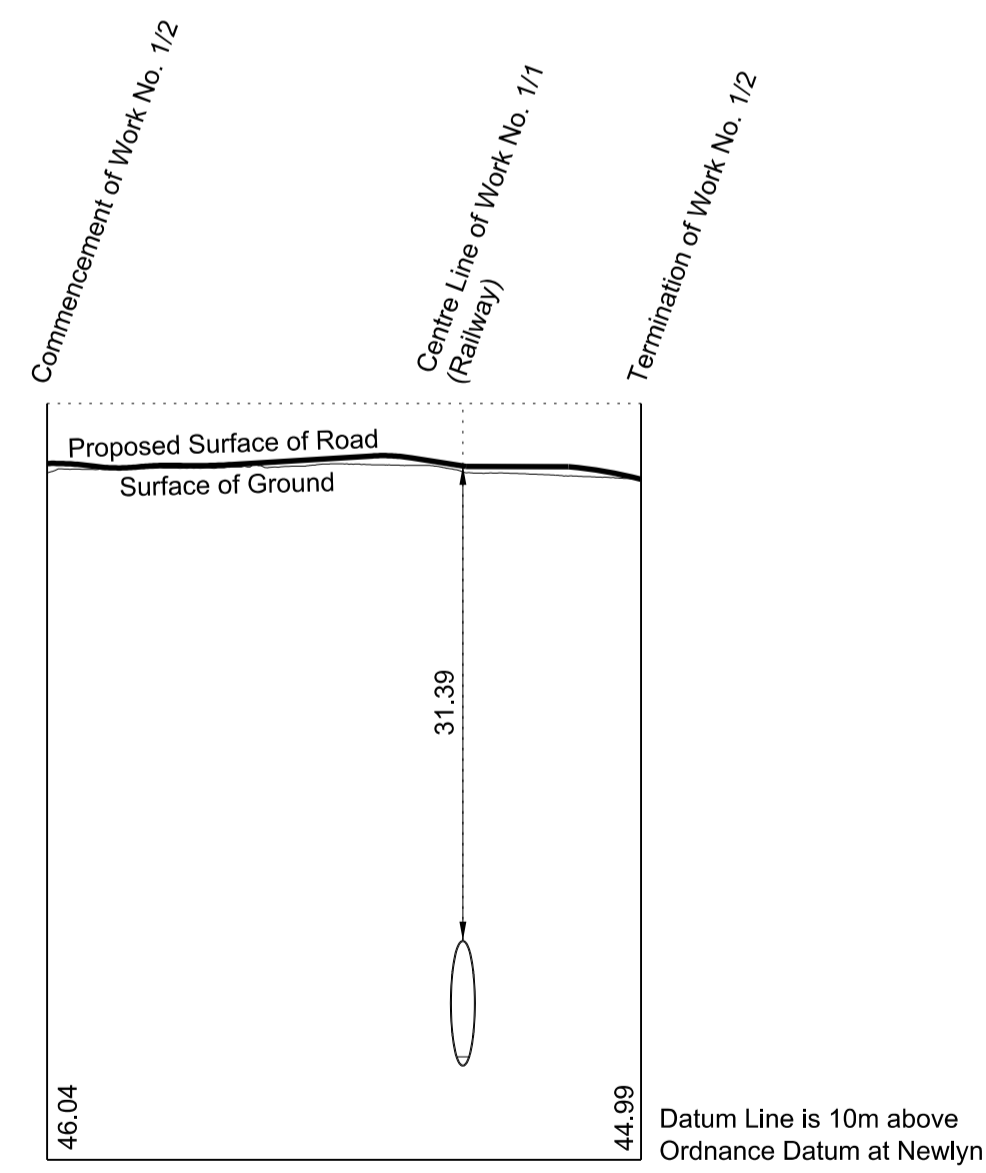


SECTIONS

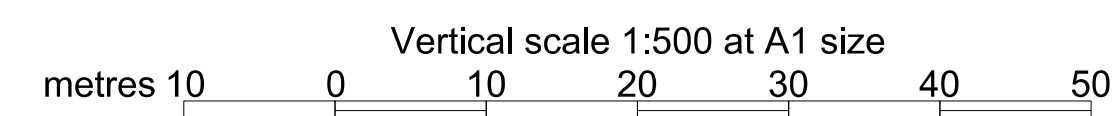
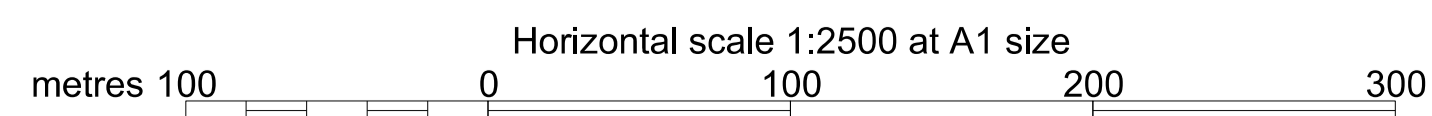
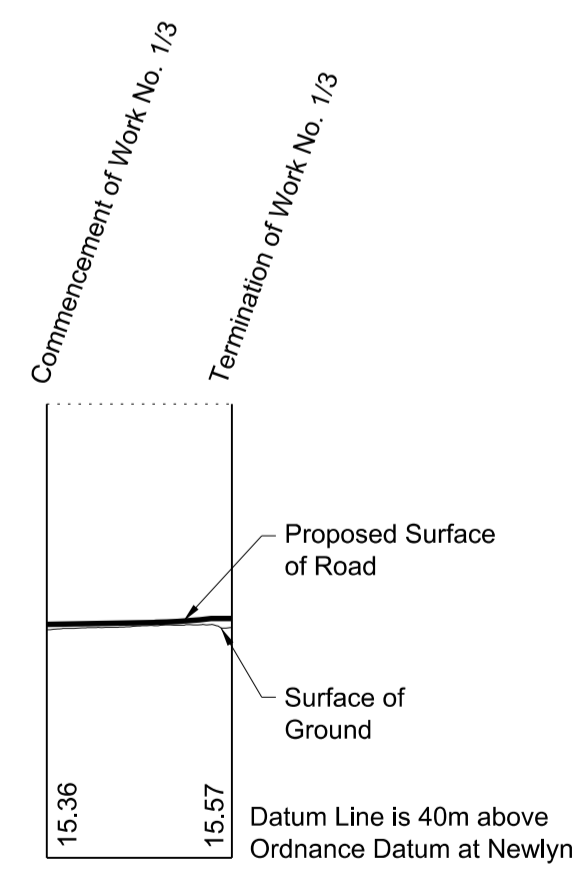
WORK No. 1/1
FOR PLAN OF WORK SEE REPLACEMENT SHEET No. 1-04



WORK No. 1/2
FOR PLAN OF WORK SEE REPLACEMENT SHEET No. 1-04



WORK No. 1/3
FOR PLAN OF WORK SEE REPLACEMENT SHEET No. 1-04



REPLACEMENT SHEET No. 3-02

IN PARLIAMENT - SESSION 2022-23

HIGH SPEED RAIL
(CREWE - MANCHESTER)

ADDITIONAL PROVISION 1

Work No. 1/1 (Railway)
Works Nos. 1/2, 1/3 (Access Roads)

AMENDMENTS TO THIS SHEET
ARE AS FOLLOWS :-

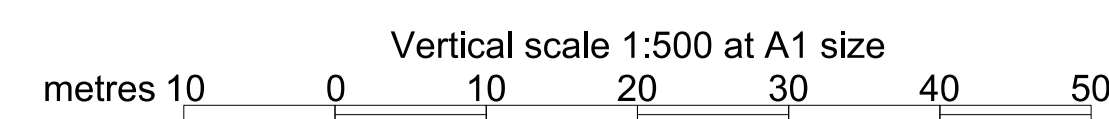
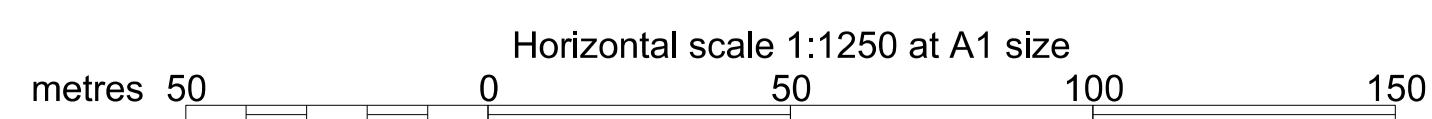
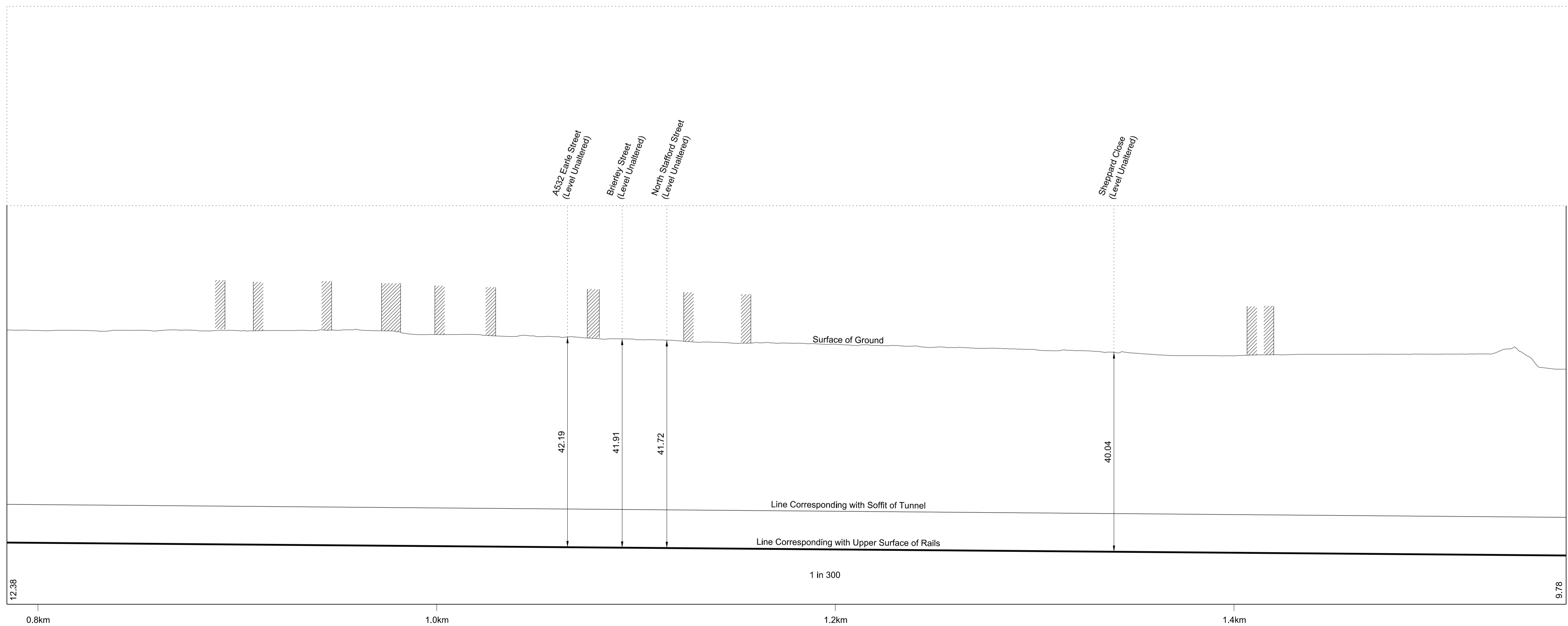
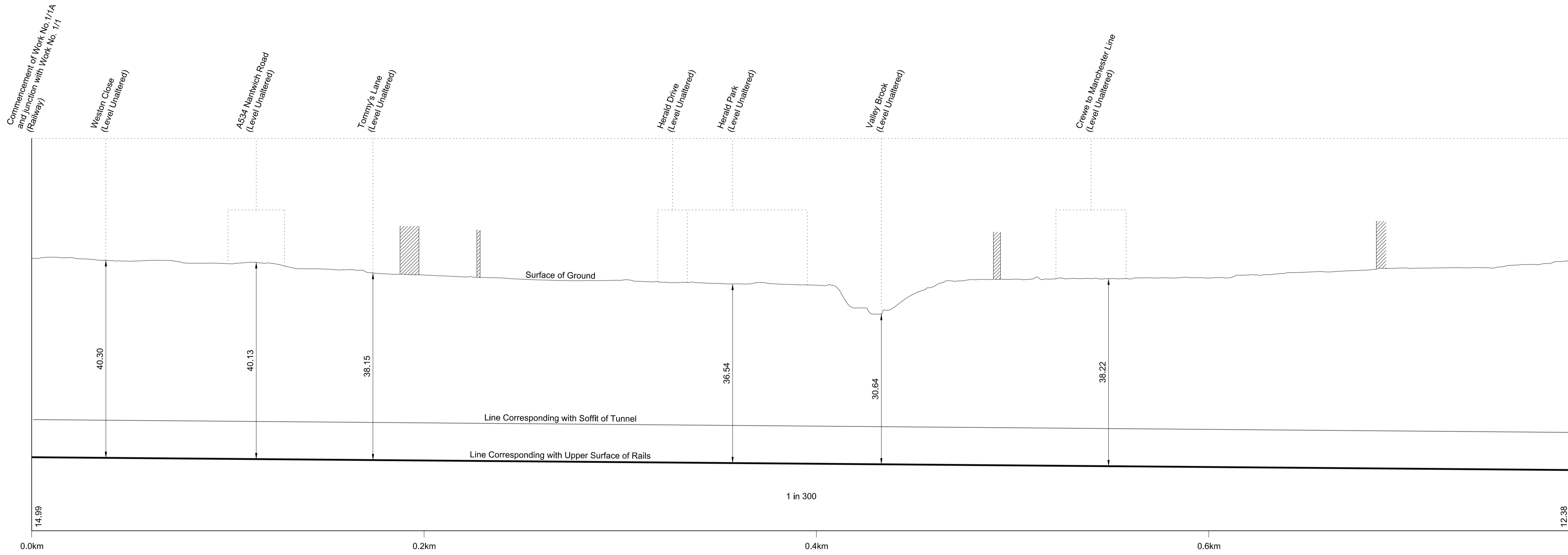
Works Nos. 1/1, 1/2 and 1/3 amended

SECTIONS

FOR PLAN OF WORK SEE REPLACEMENT SHEET Nos. 1-05 and 1-06

REPLACEMENT SHEET No. 3-03
 IN PARLIAMENT - SESSION 2022-23
 HIGH SPEED RAIL
 (CREWE - MANCHESTER)
 ADDITIONAL PROVISION 1
 Work No. 1/1A (Railway)

AMENDMENTS TO THIS SHEET
 ARE AS FOLLOWS :-
 Work No. 1/1A amended

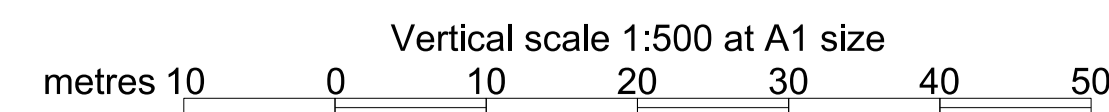
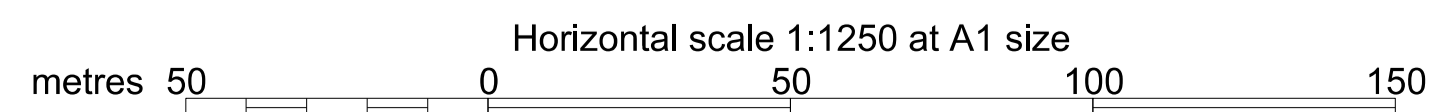
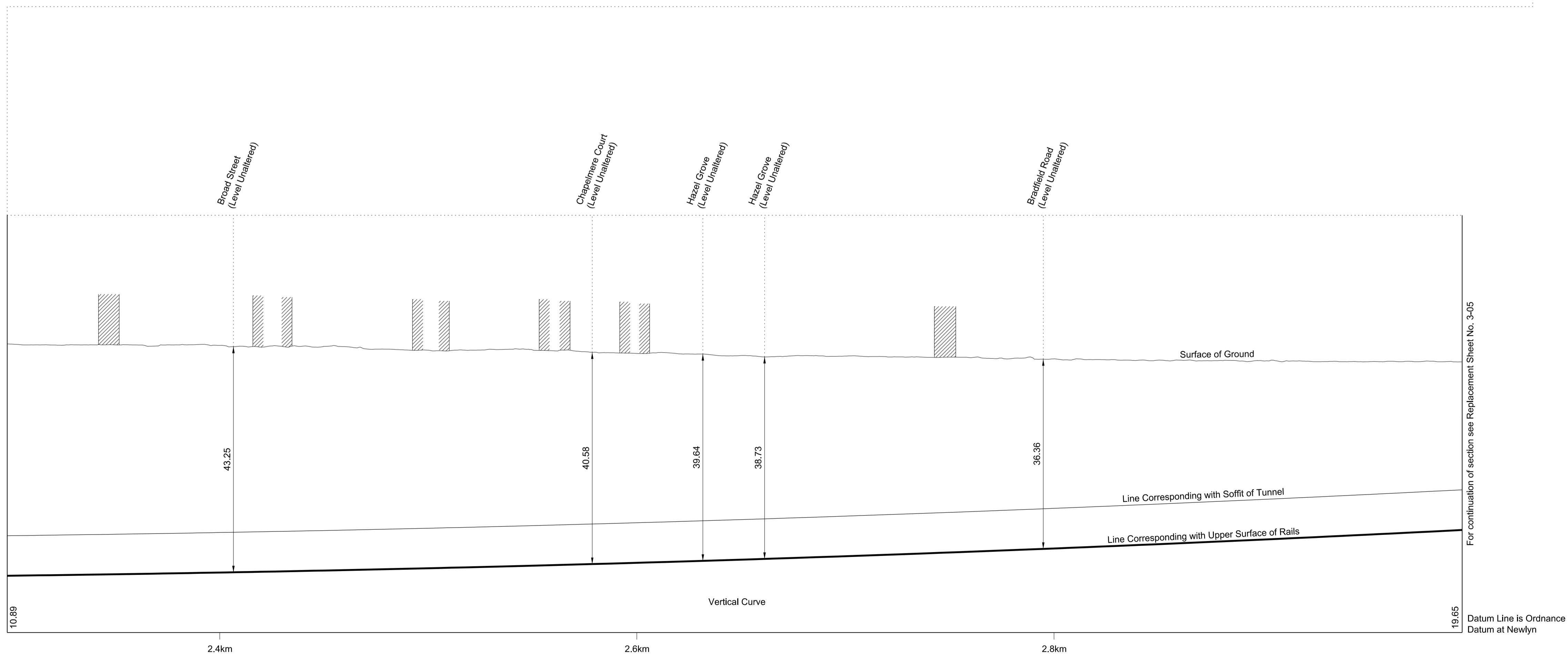
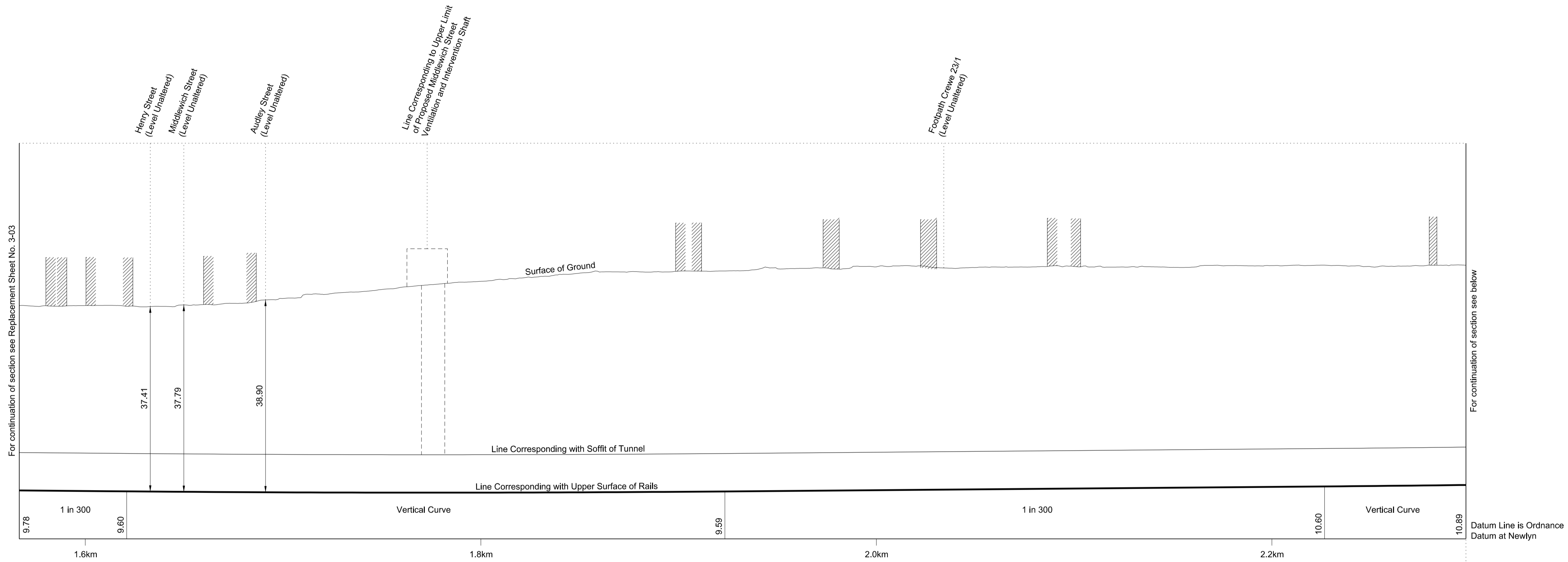


SECTIONS

FOR PLAN OF WORK SEE REPLACEMENT SHEET Nos. 1-06 and 1-07

REPLACEMENT SHEET No. 3-04
 IN PARLIAMENT - SESSION 2022-23
 HIGH SPEED RAIL
 (CREWE - MANCHESTER)
 ADDITIONAL PROVISION 1
 Work No. 1/1A (Railway)

AMENDMENTS TO THIS SHEET
 ARE AS FOLLOWS :-
 Work No. 1/1A amended

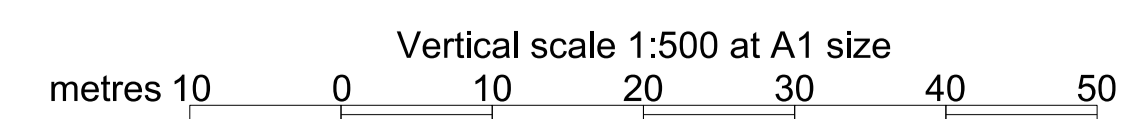
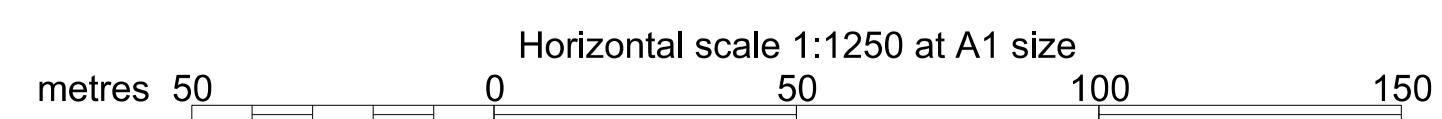
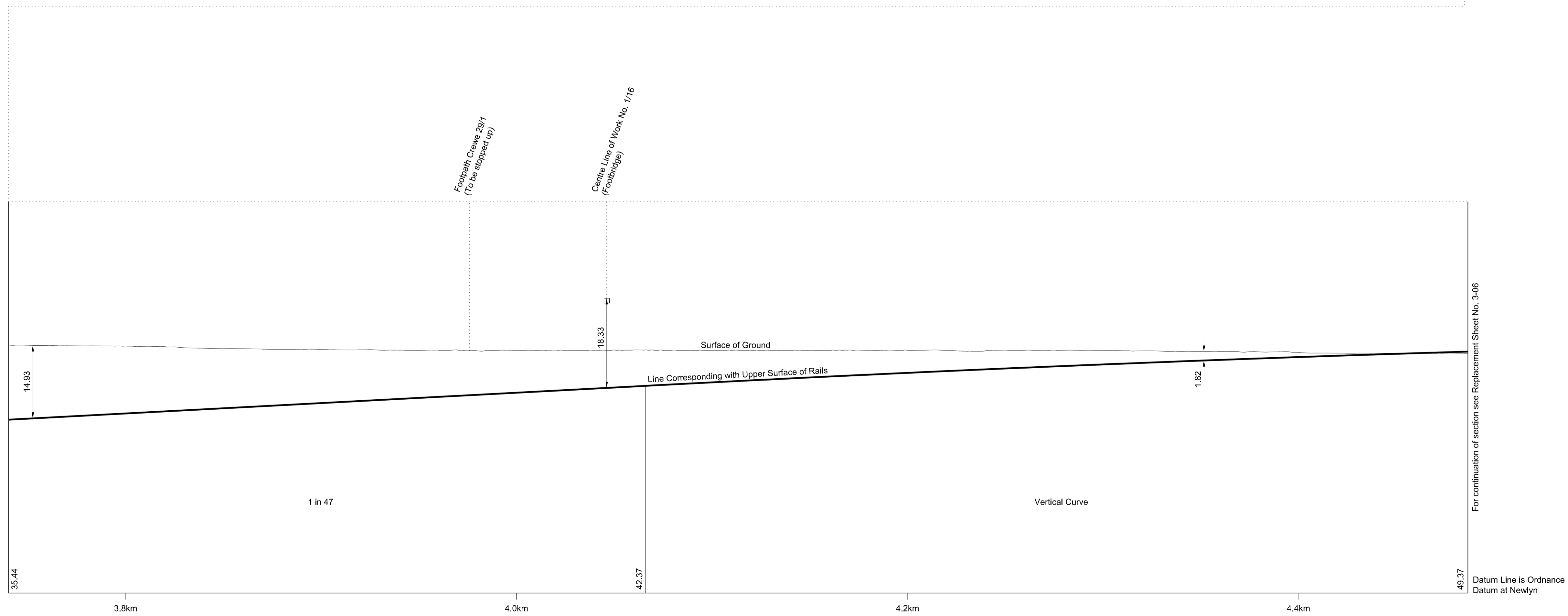
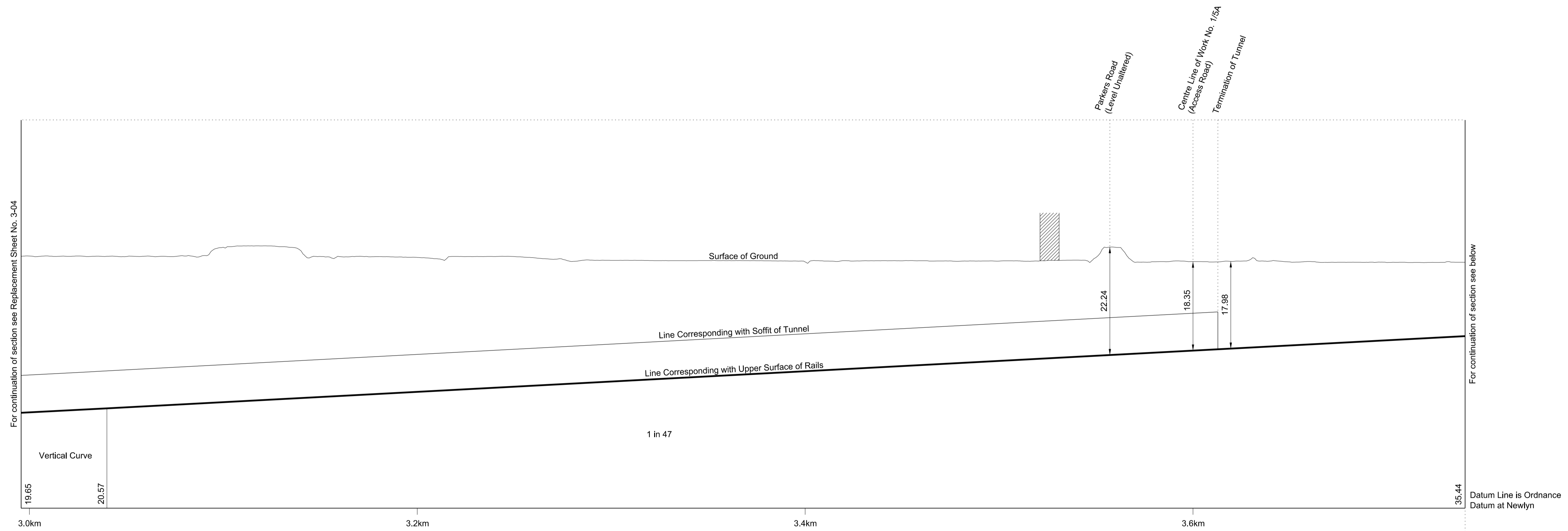


SECTIONS

FOR PLAN OF WORK SEE REPLACEMENT SHEET Nos. 1-12 and 1-13

REPLACEMENT SHEET No. 3-05
 IN PARLIAMENT - SESSION 2022-23
 HIGH SPEED RAIL
 (CREWE - MANCHESTER)
 ADDITIONAL PROVISION 1
 Work No. 1/1A (Railway)

AMENDMENTS TO THIS SHEET
 ARE AS FOLLOWS :-
 Work No. 1/1A amended

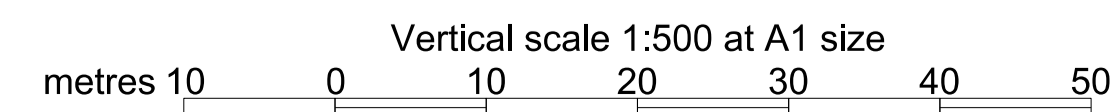
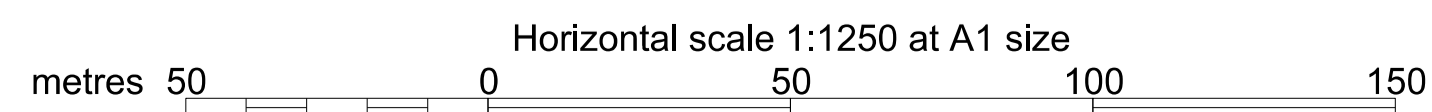
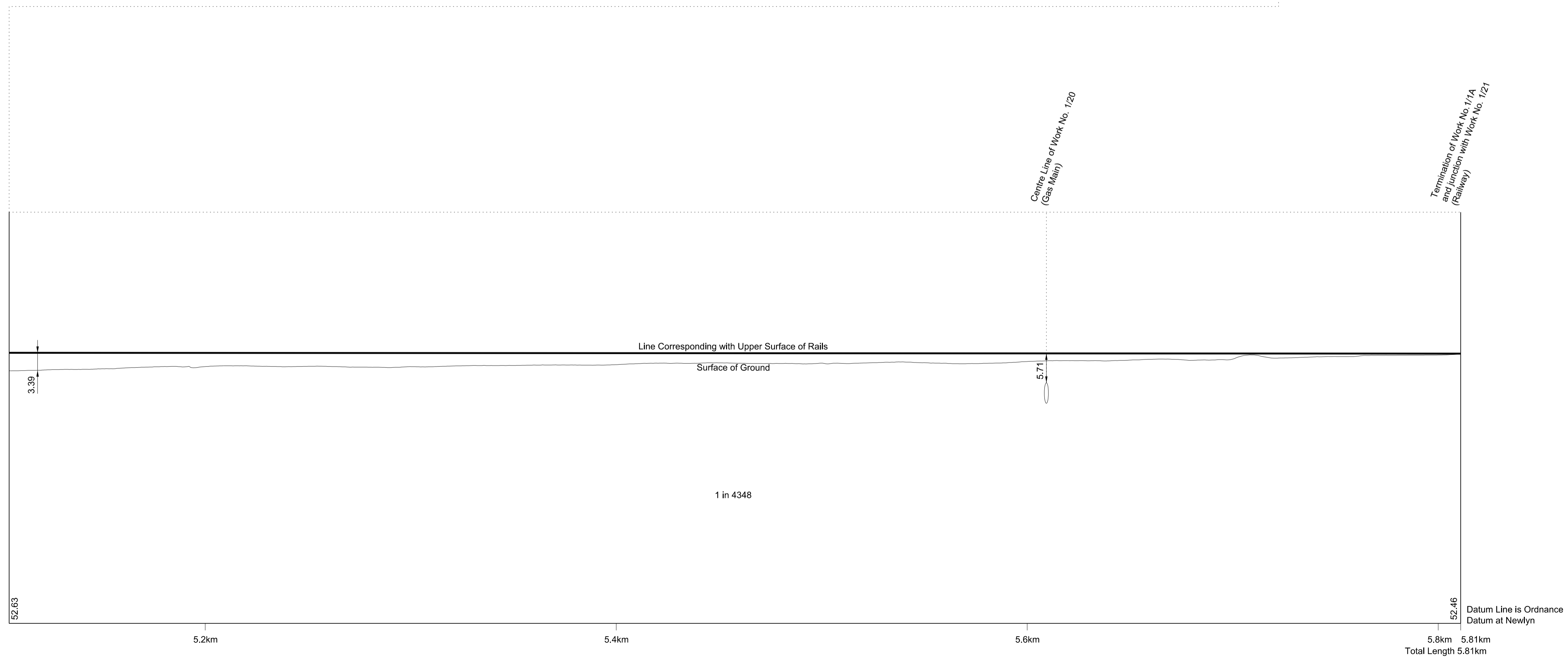
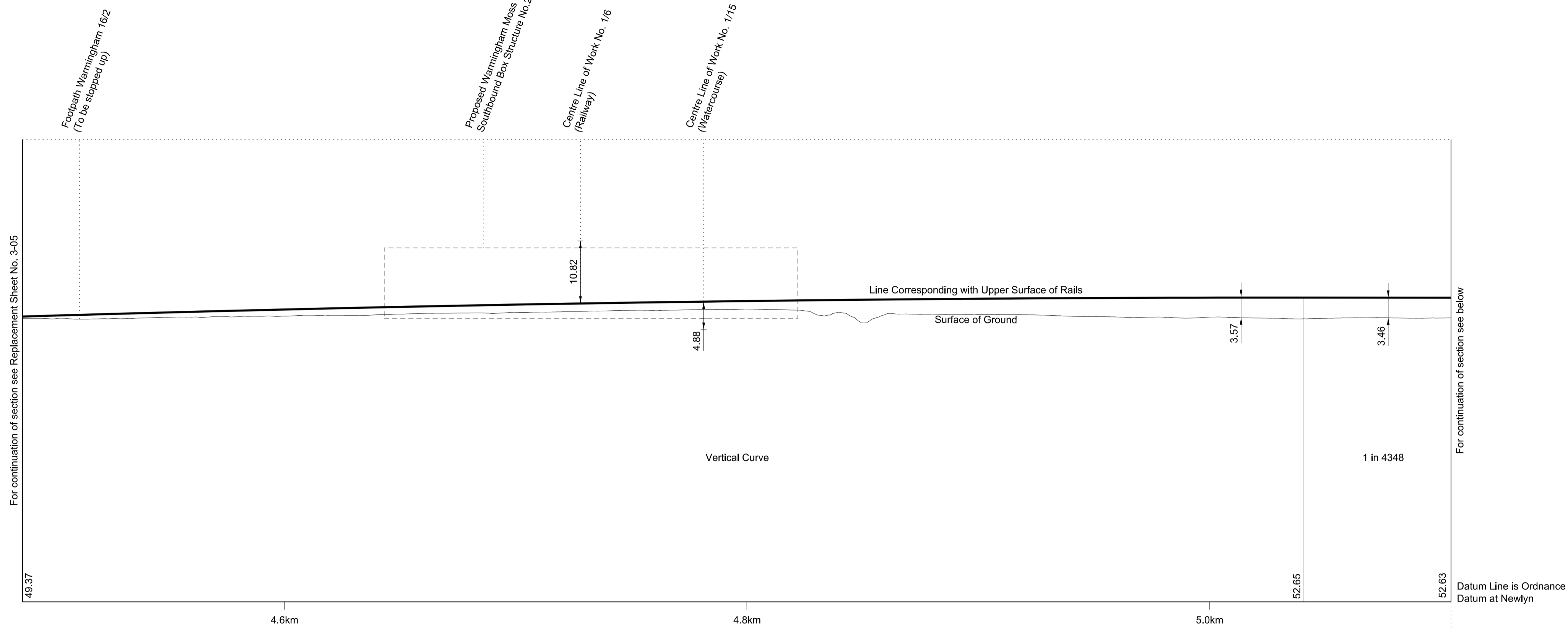


SECTIONS

FOR PLAN OF WORK SEE REPLACEMENT SHEET Nos. 1-16 and 1-18

REPLACEMENT SHEET No. 3-06
 IN PARLIAMENT - SESSION 2022-23
 HIGH SPEED RAIL
 (CREWE - MANCHESTER)
 ADDITIONAL PROVISION 1
 Work No. 1/1A (Railway)

AMENDMENTS TO THIS SHEET
 ARE AS FOLLOWS :-
 Work No. 1/1A amended



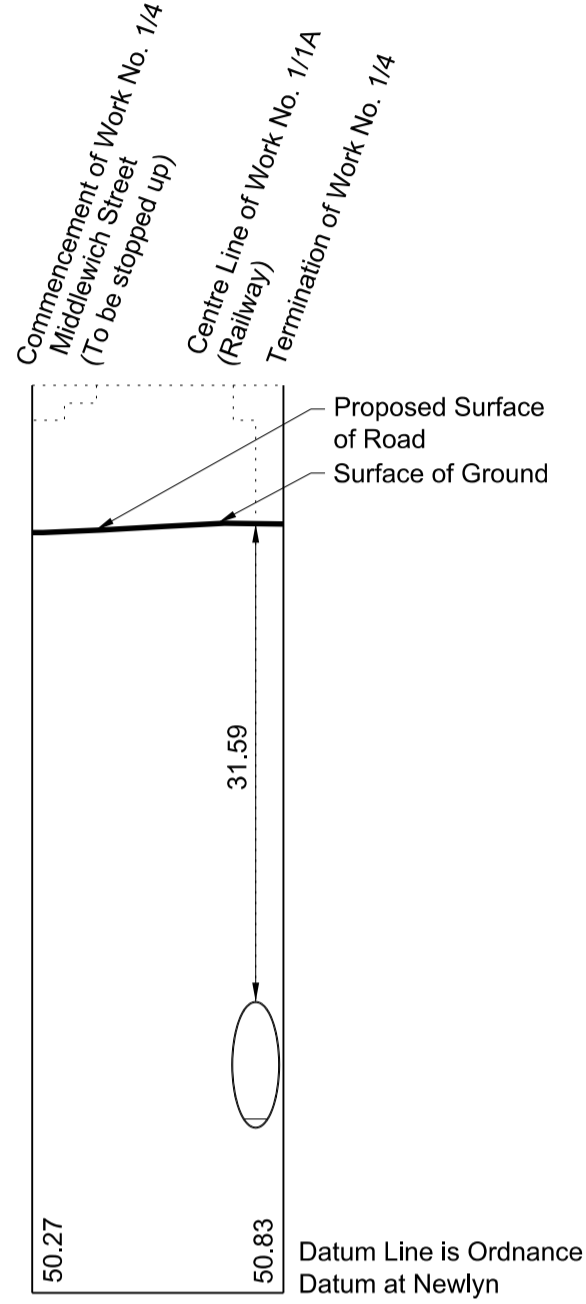
SECTIONS

REPLACEMENT SHEET No. 3-07
 IN PARLIAMENT - SESSION 2022-23
 HIGH SPEED RAIL
 (CREWE - MANCHESTER)
 ADDITIONAL PROVISION 1
 Works Nos. 1/4, 1/5A (Access Roads)

AMENDMENTS TO THIS SHEET
 ARE AS FOLLOWS :-
 Work No. 1/5 removed
 Work No. 1/5A added

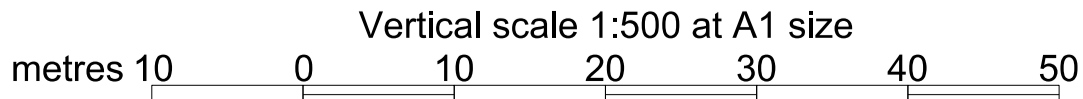
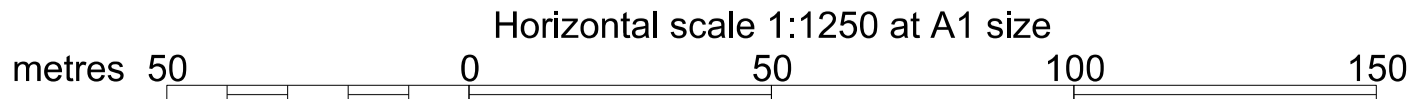
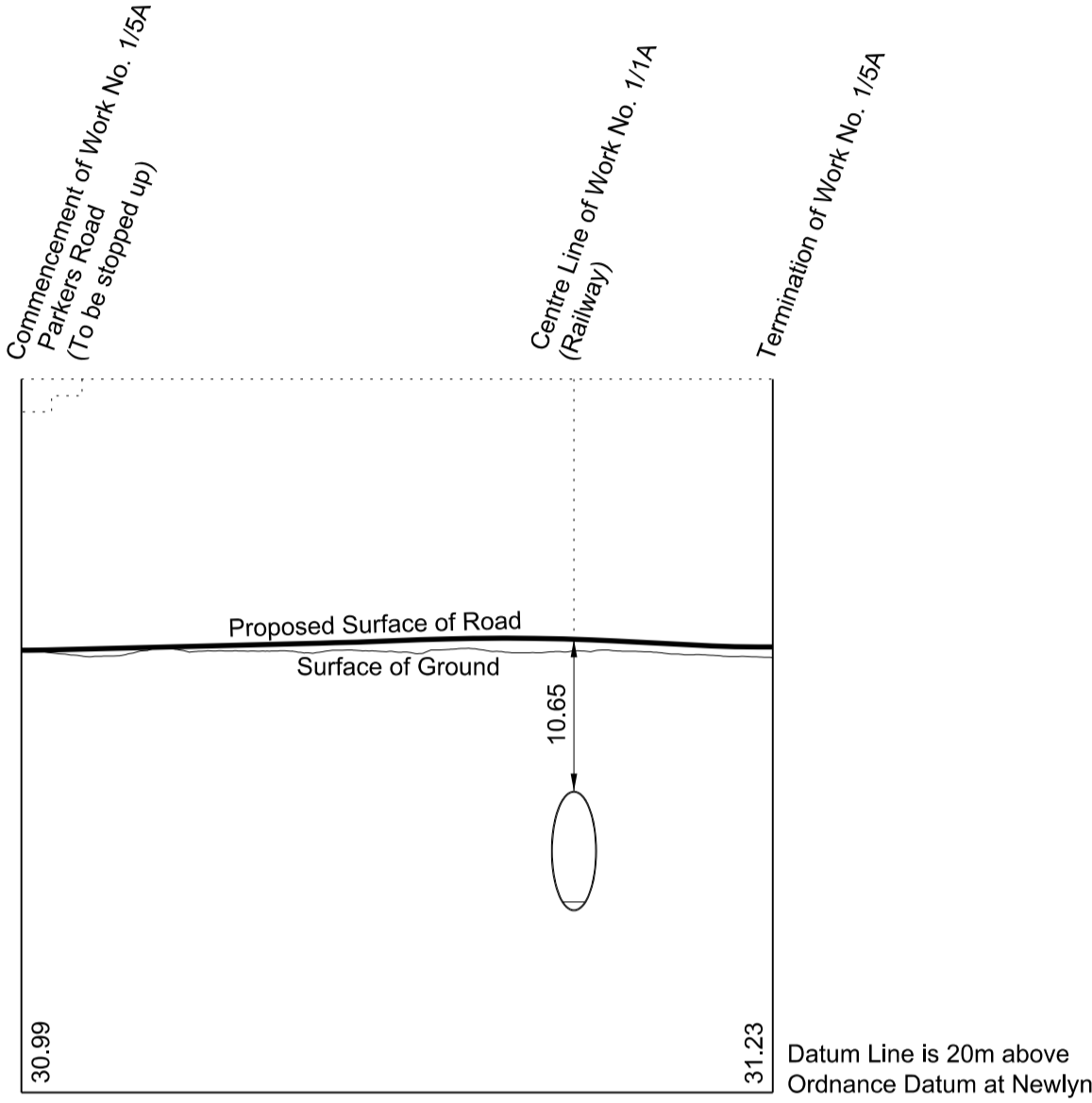
WORK No. 1/4

FOR PLAN OF WORK SEE REPLACEMENT SHEET No. 1-06



WORK No. 1/5A

FOR PLAN OF WORK SEE REPLACEMENT SHEET No. 1-12

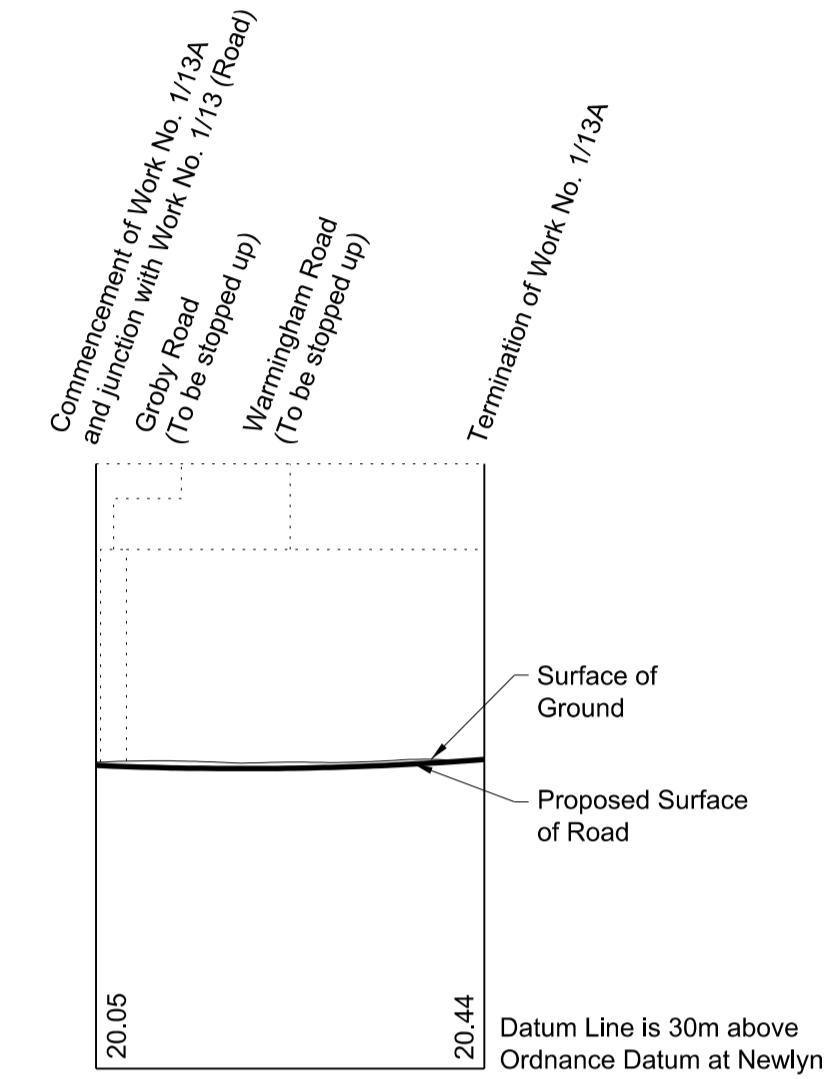


SECTIONS


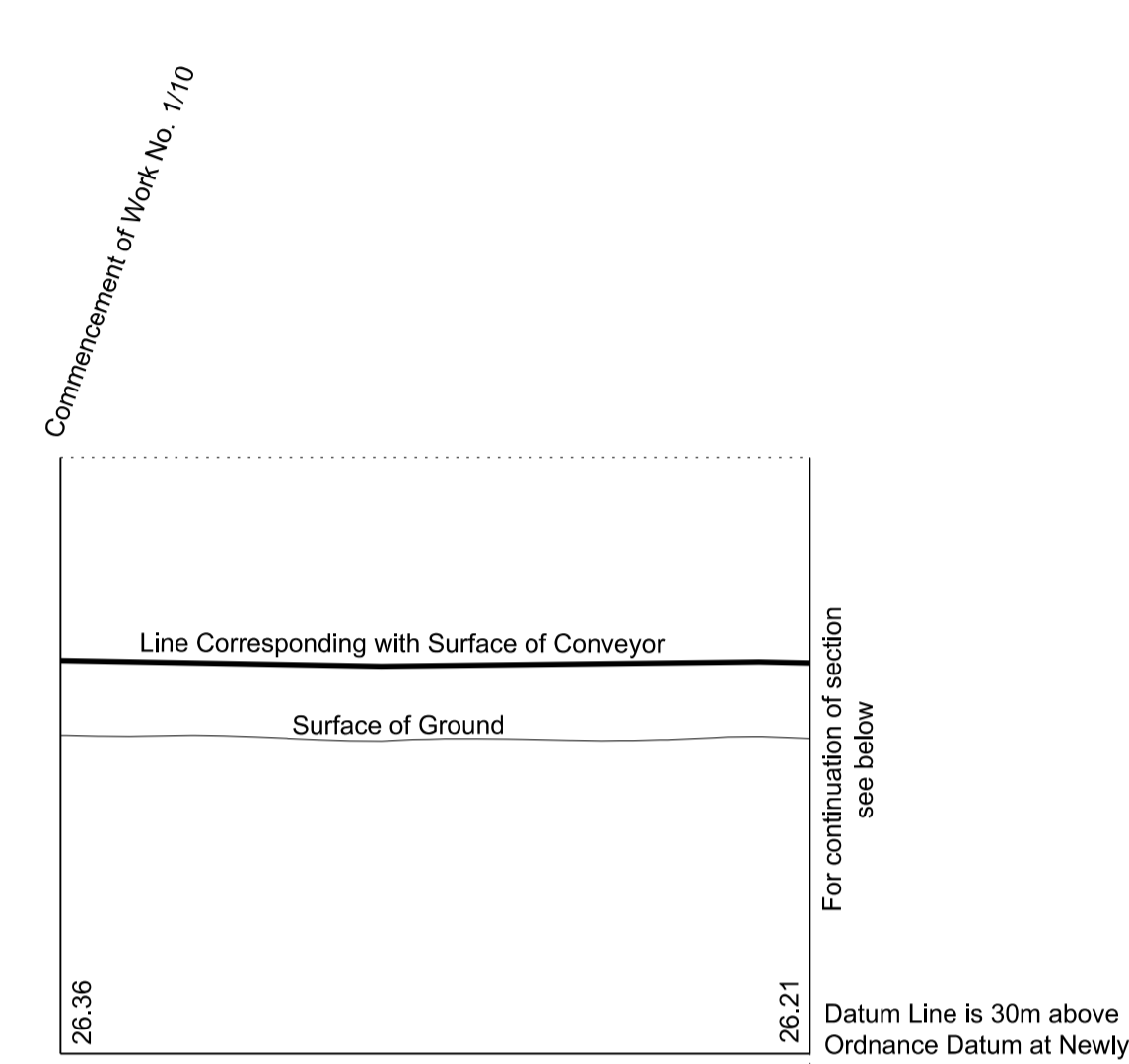
REPLACEMENT SHEET No. 3-15
 IN PARLIAMENT - SESSION 2022-23
 HIGH SPEED RAIL
 (CREWE - MANCHESTER)
 ADDITIONAL PROVISION 1
 Work No. 1/10 (Conveyor)
 Work No. 1/13A (Road)

AMENDMENTS TO THIS SHEET
 ARE AS FOLLOWS :-
 Work No. 1/11 removed
 Commencement of Work No. 1/10 repositioned
 Work No. 1/13A added

WORK No. 1/13A
 FOR PLAN OF WORK
 SEE REPLACEMENT SHEET No. 1-14



WORK No. 1/10
 FOR PLAN OF WORK
 SEE REPLACEMENT SHEET Nos. 1-12 and 1-13



Horizontal scale 1:1250 at A1 size
 metres 50 0 50 100 150

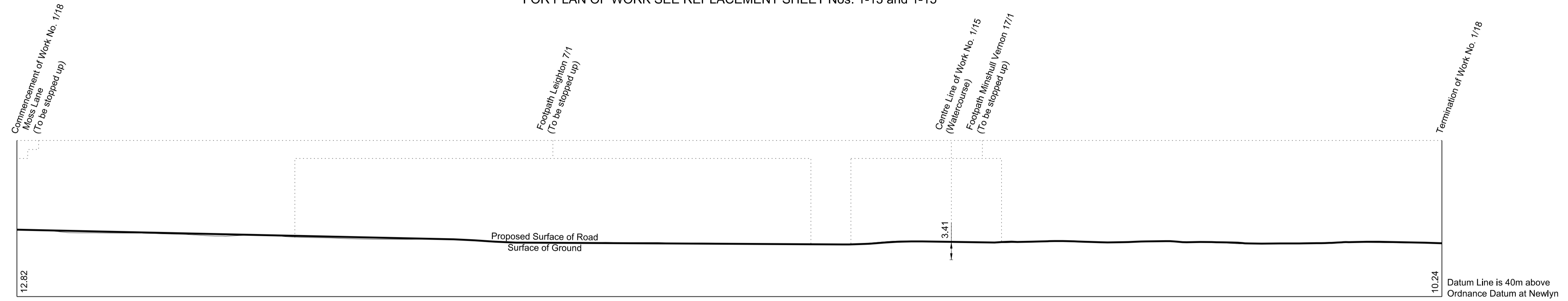
Vertical scale 1:500 at A1 size
 metres 10 0 10 20 30 40 50

SECTIONS

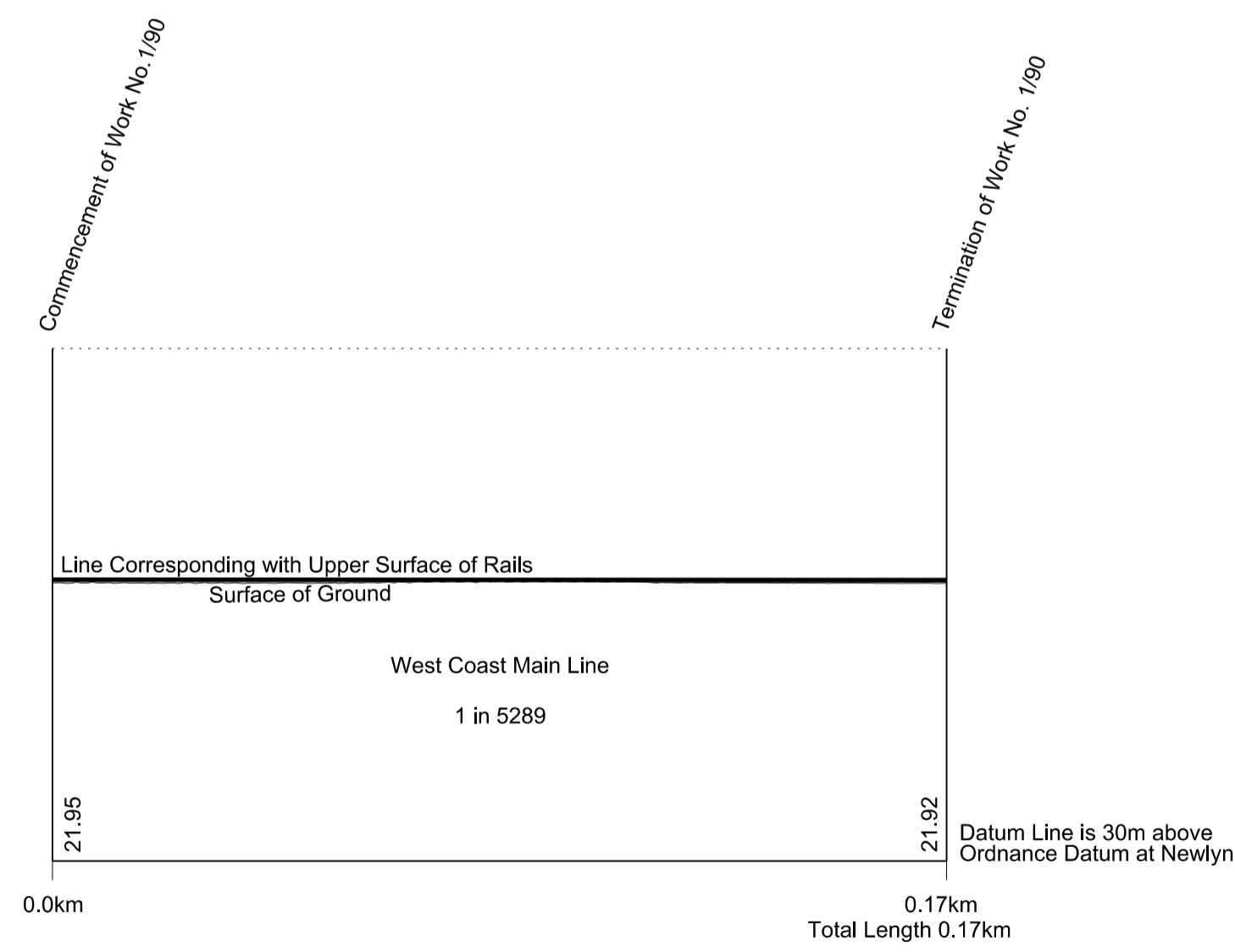
REPLACEMENT SHEET No. 3-21
 IN PARLIAMENT - SESSION 2022-23
 HIGH SPEED RAIL
 (CREWE - MANCHESTER)
 ADDITIONAL PROVISION 1
 Work No. 1/18 (Access Road)
 Works Nos. 1/90, 1/91 (Railways)

AMENDMENTS TO THIS SHEET
 ARE AS FOLLOWS :-
 Work No. 1/18 amended
 Works Nos. 1/90 and 1/91 added

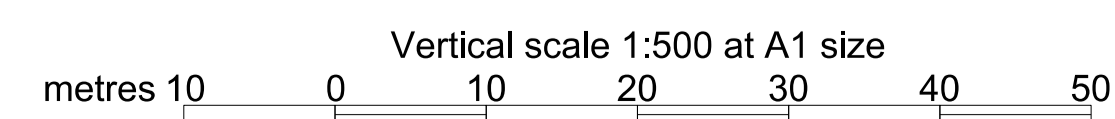
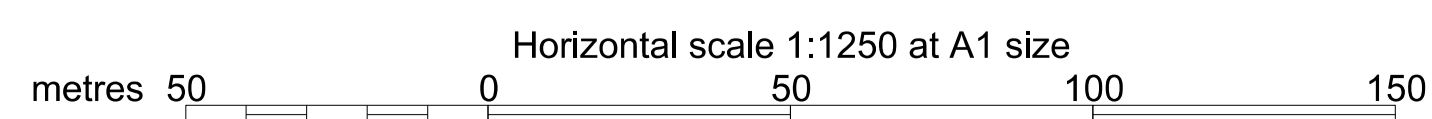
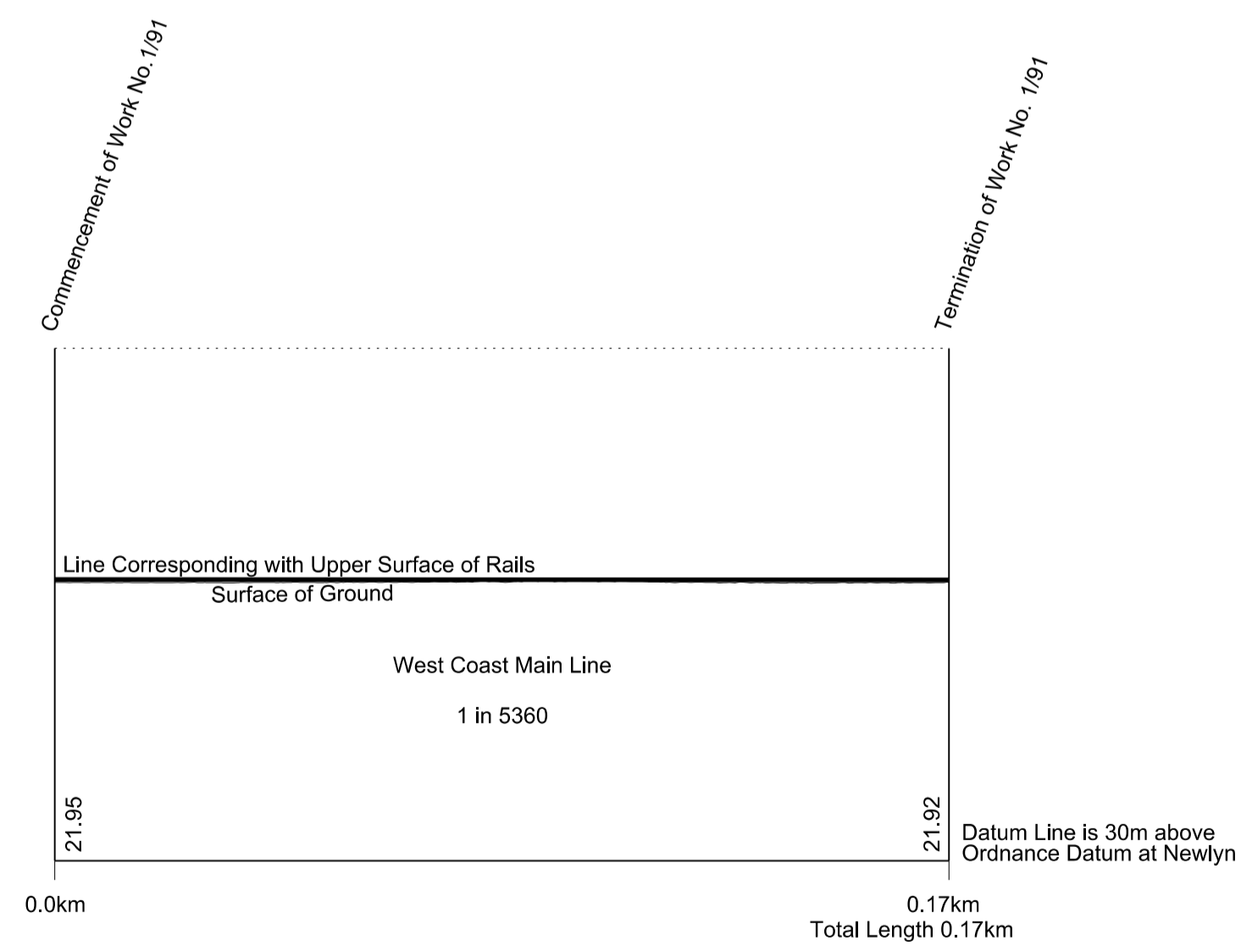
WORK No. 1/18 FOR PLAN OF WORK SEE REPLACEMENT SHEET Nos. 1-13 and 1-15



WORK No. 1/90 FOR PLAN OF WORK SEE REPLACEMENT SHEET No. 1-19



WORK No. 1/91 FOR PLAN OF WORK SEE REPLACEMENT SHEET No. 1-19

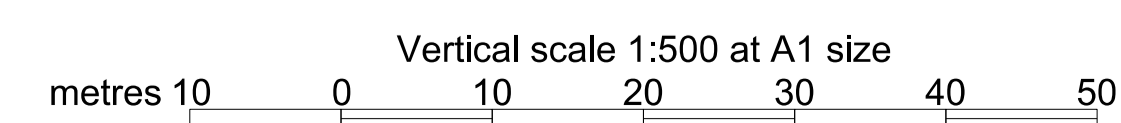
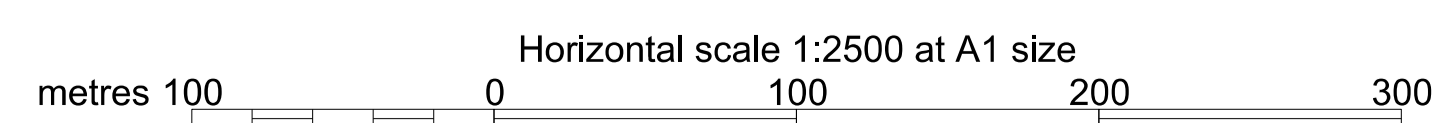
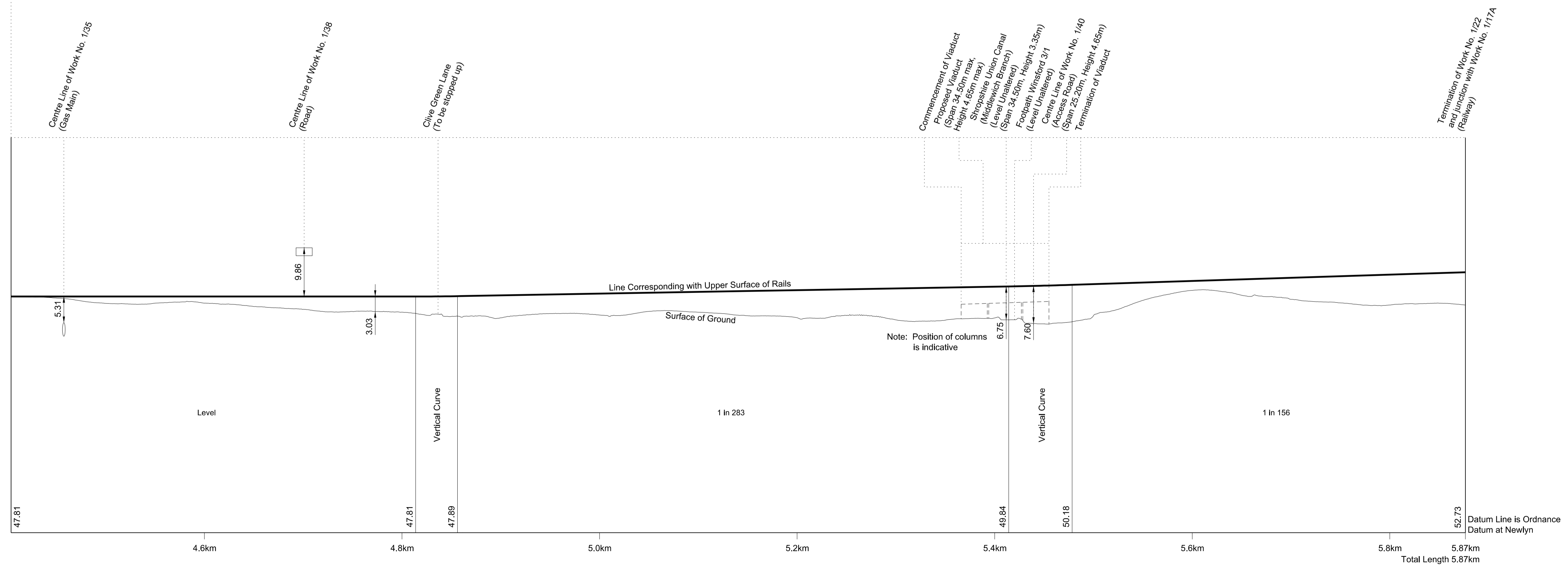
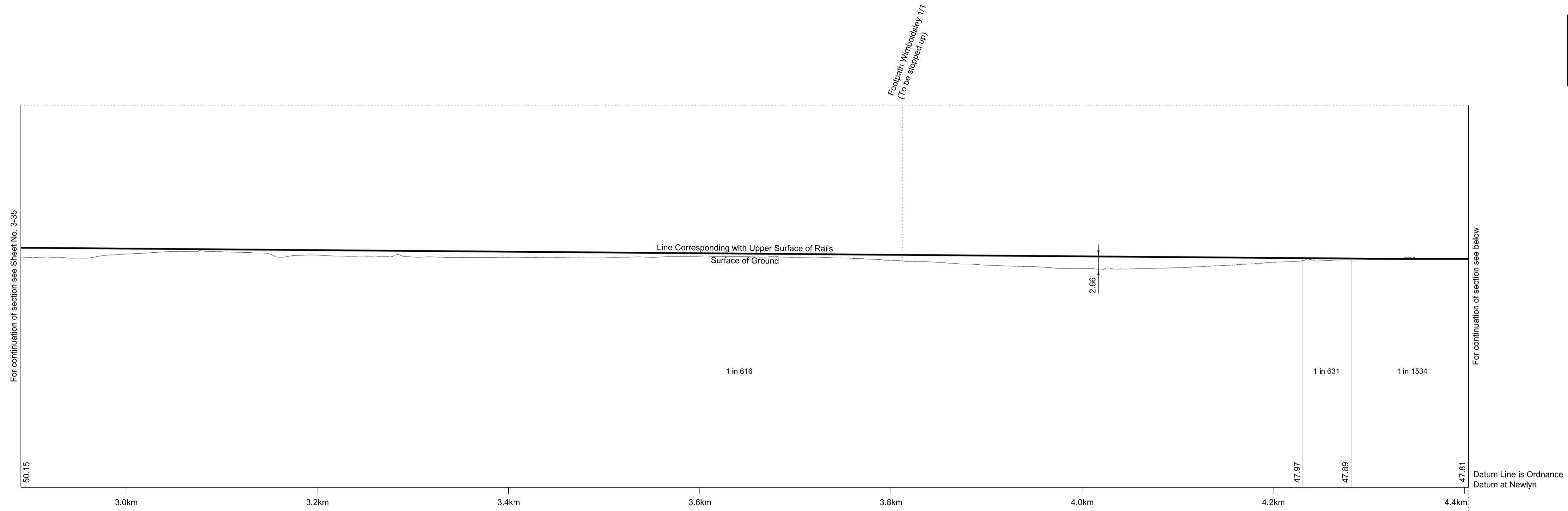


SECTIONS

FOR PLAN OF WORK SEE REPLACEMENT SHEET Nos. 1-22 and 1-24

REPLACEMENT SHEET No. 3-36
 IN PARLIAMENT - SESSION 2022-23
 HIGH SPEED RAIL
 (CREWE - MANCHESTER)
 ADDITIONAL PROVISION 1
 Work No. 1/22 (Railway)

AMENDMENTS TO THIS SHEET
 ARE AS FOLLOWS :-
 Work No. 1/22 amended

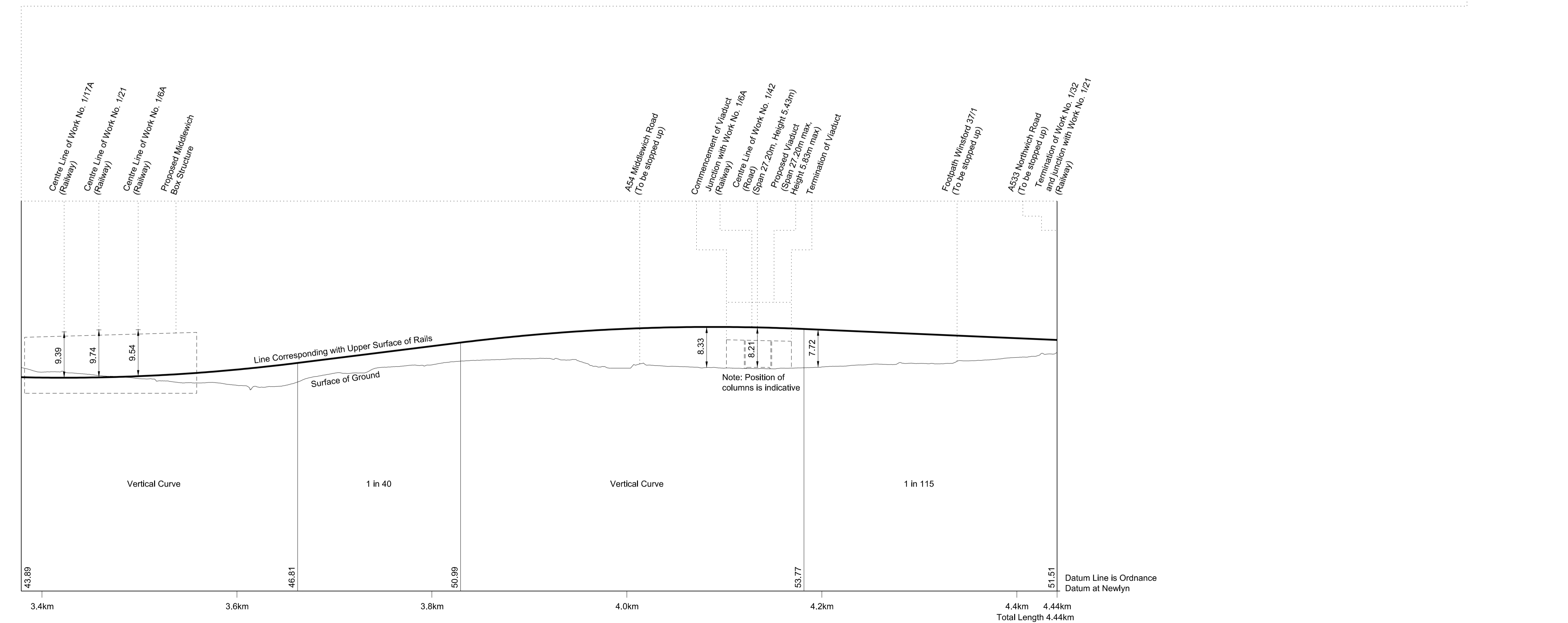
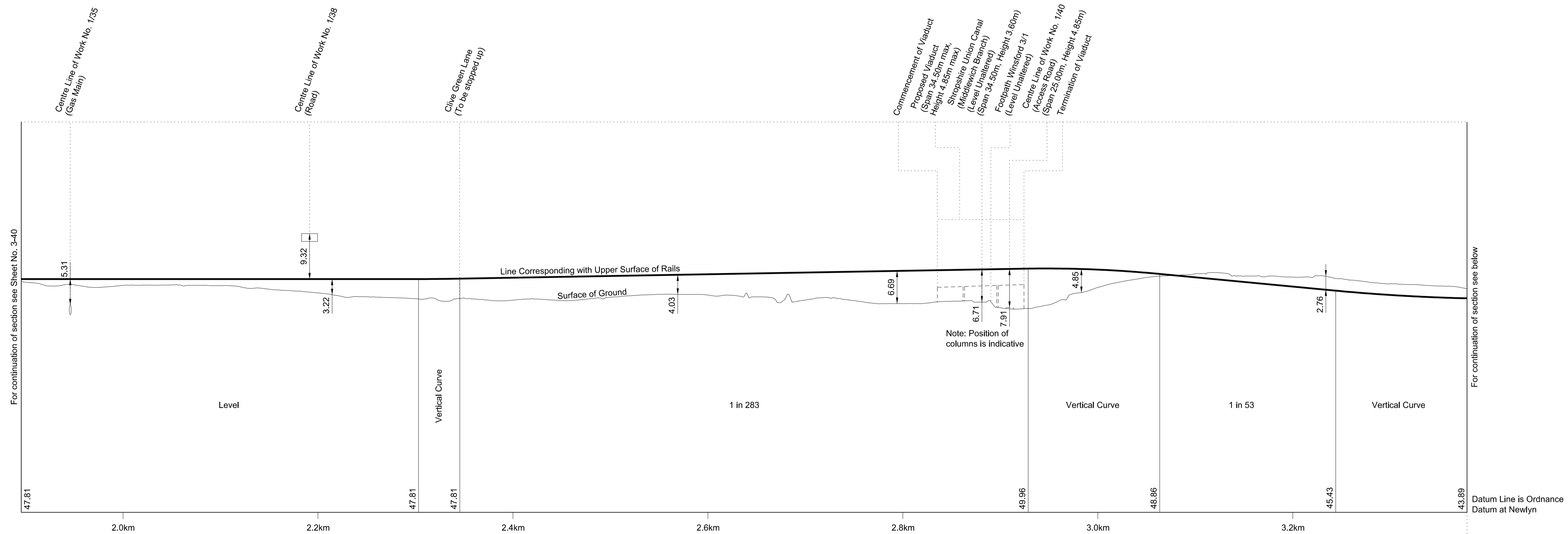


SECTIONS

FOR PLAN OF WORK SEE REPLACEMENT SHEET Nos. 1-24 and 1-26

REPLACEMENT SHEET No. 3-41
 IN PARLIAMENT - SESSION 2022-23
 HIGH SPEED RAIL
 (CREWE - MANCHESTER)
 ADDITIONAL PROVISION 1
 Work No. 1/32 (Railway)

AMENDMENTS TO THIS SHEET
 ARE AS FOLLOWS :-
 Work No. 1/32 amended



Horizontal scale 1:2500 at A1 size
 metres 0 100 200 300

Vertical scale 1:500 at A1 size
 metres 0 10 20 30 40 50

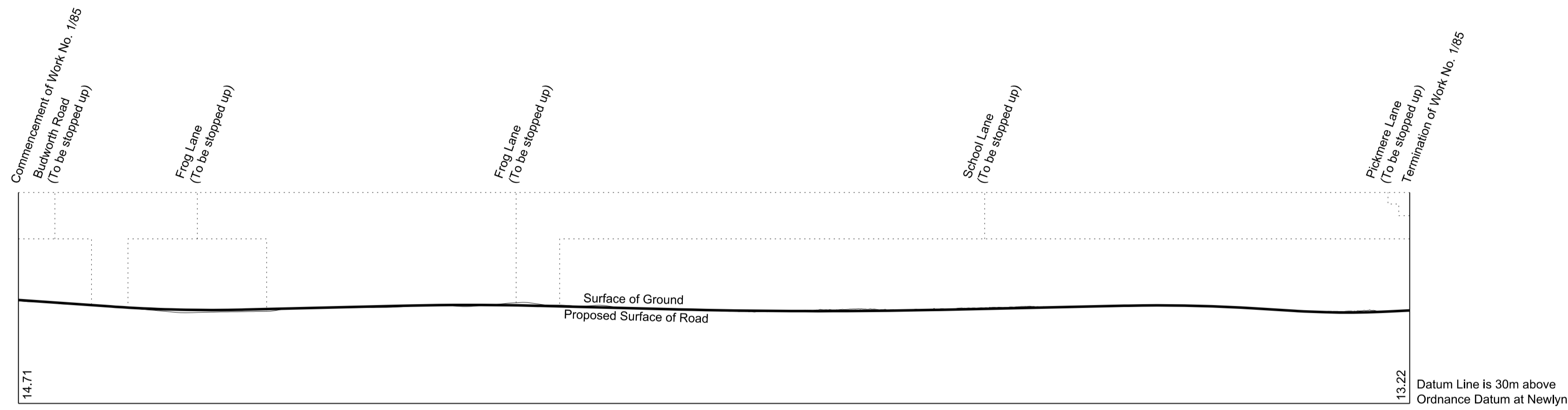
Drawing No. 2PT24-MWJ-HY-DSE-M000-310041 Rev P01

SECTIONS

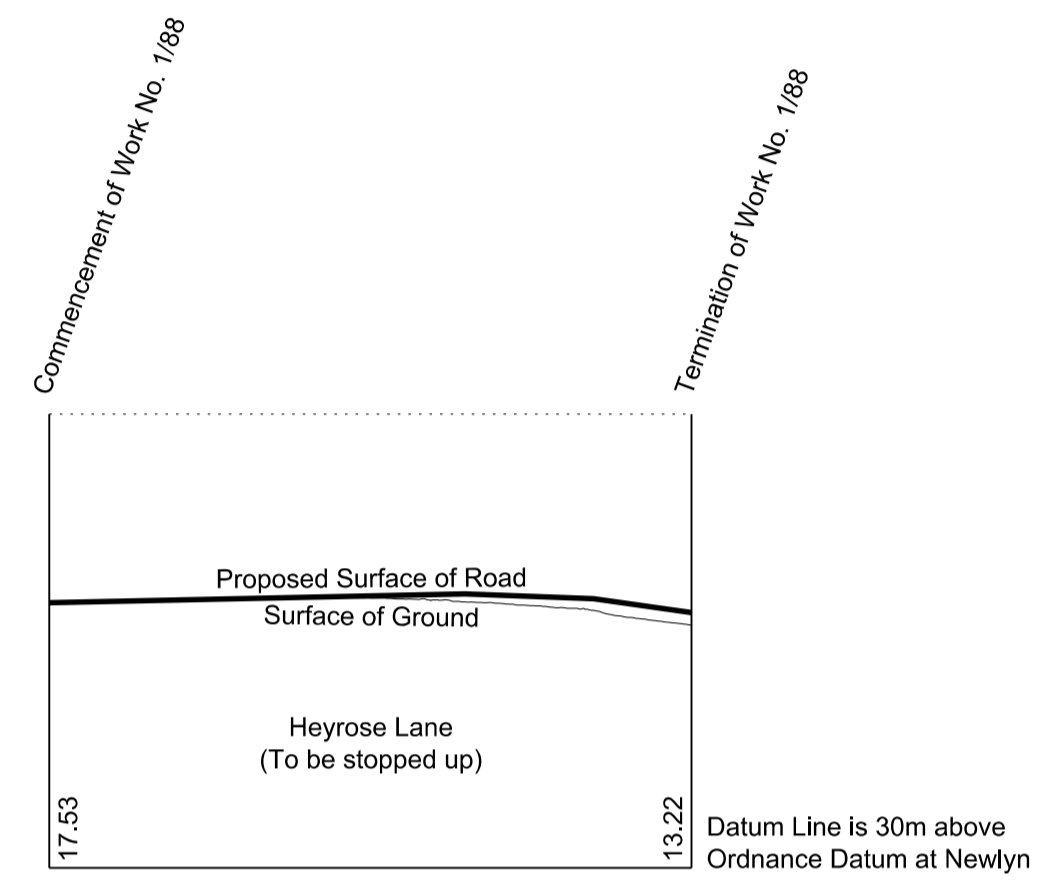
REPLACEMENT SHEET No. 3-61
 IN PARLIAMENT - SESSION 2022-23
 HIGH SPEED RAIL
 (CREWE - MANCHESTER)
 ADDITIONAL PROVISION 1
 Works Nos. 1/85, 1/93 (Roads)
 Works Nos. 1/88, 1/92 (Access Roads)
 Work No. 1/89 (Highway Widening)

AMENDMENTS TO THIS SHEET
 ARE AS FOLLOWS :-
 Work No. 1/93 amended

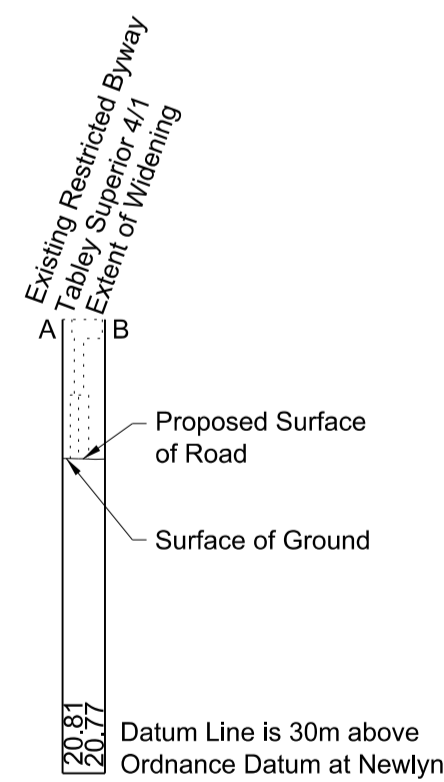
WORK No. 1/85
 FOR PLAN OF WORK SEE REPLACEMENT SHEET No. 1-39 and SHEET No. 1-40



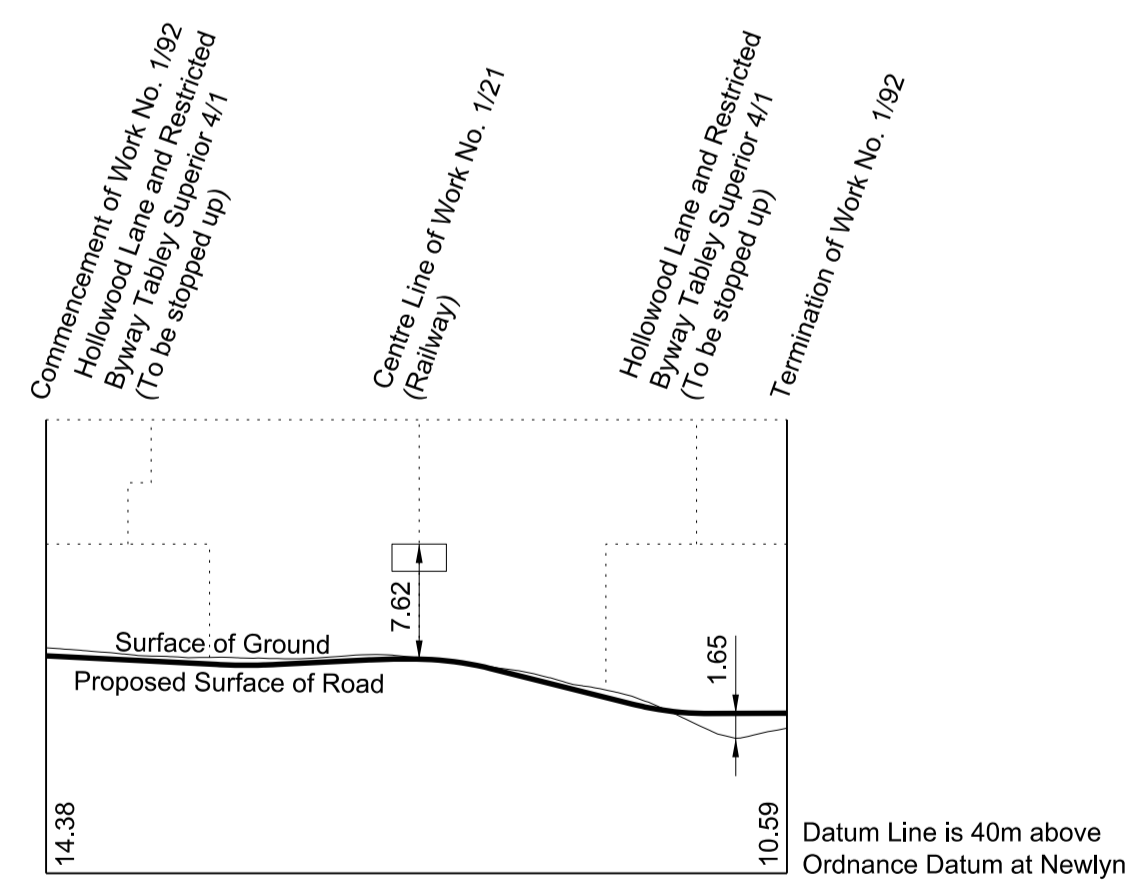
WORK No. 1/88
 FOR PLAN OF WORK SEE REPLACEMENT SHEET Nos. 1-41 and 1-42



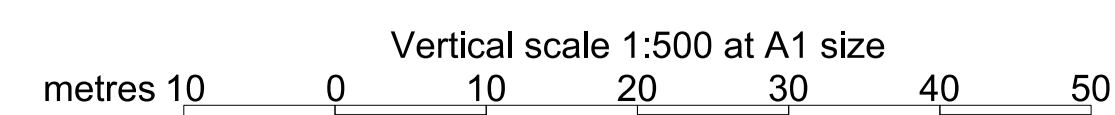
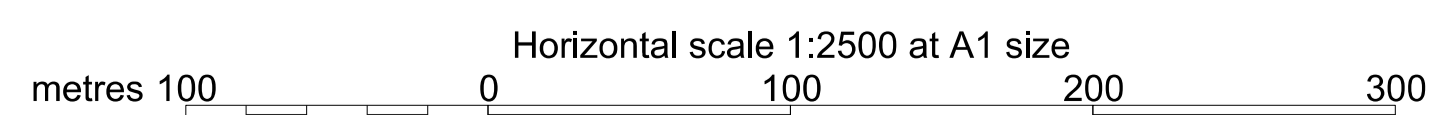
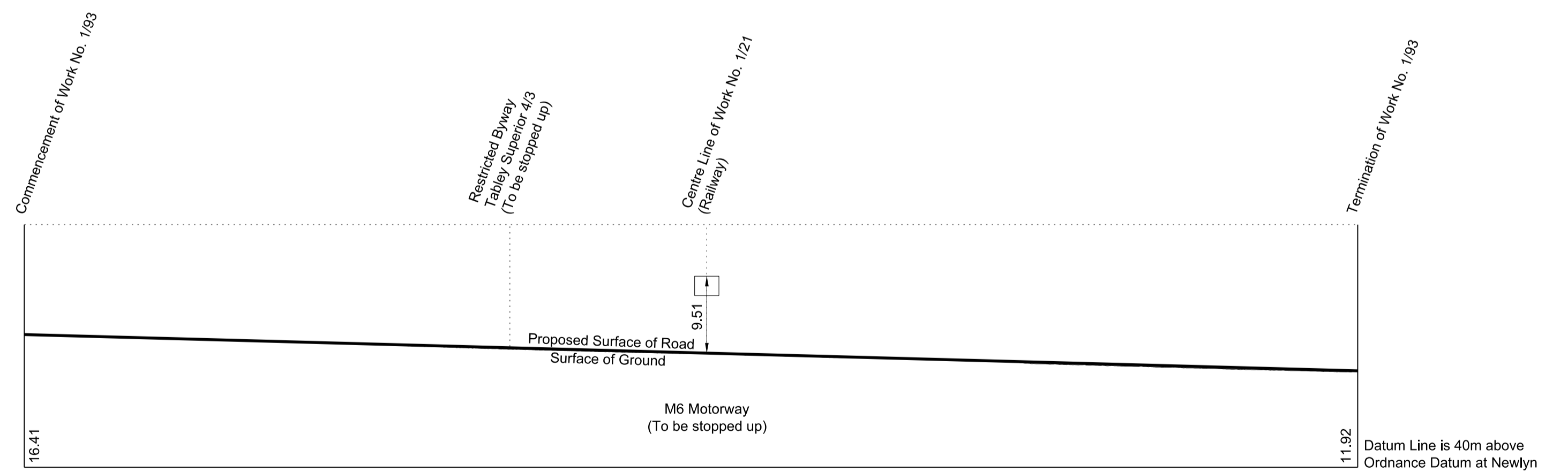
WORK No. 1/89
 FOR PLAN OF WORK
 SEE REPLACEMENT SHEET No. 1-42
 SECTION ALONG LINE A-B



WORK No. 1/92
 FOR PLAN OF WORK SEE REPLACEMENT SHEET No. 1-41



WORK No. 1/93
 FOR PLAN OF WORK SEE REPLACEMENT SHEET Nos. 1-41 and 1-42



SECTIONS

FOR PLAN OF WORK SEE REPLACEMENT SHEET No. 1-47

REPLACEMENT SHEET No. 3-68
 IN PARLIAMENT - SESSION 2022-23
 HIGH SPEED RAIL
 (CREWE - MANCHESTER)
 ADDITIONAL PROVISION 1
 Work No. 1/21A (Railway)

AMENDMENTS TO THIS SHEET
 ARE AS FOLLOWS :-
 Termination of Work No. 1/21A repositioned

