




### Boundaries


 District Boundary and Plan Area


 Inset Map Boundary


### Proposals


 Residential Land  
GD4, SW2, SM2, Takeley Local Policy 1, Takeley Local Policy 2


 Urban/Settlement Expansions  
S2, GD5, Oakwood Park Local Policy 1, SM4/BIR1, Takeley/Little Canfield Local Policy 3


 Employment Land  
E1, Gt Chesterford Local Policy 2, GD6, SW4, SW5, Start Hill Local Policy 1

 Land to rear of 37-75 High Street, Great Dunmow GD2

 Civic Amenity Site and Depot, Great Dunmow GD8


 White Street Car Park Extension, Great Dunmow GD3

 Land West of Little Walden Road, Saffron Walden SW7


 Lower Street and Church Road, Stansted Mountfitchet SM3


 Sampford Road, Thaxted Thaxted Local Policy 2

### Policy Areas


 Development Limits  
S1, S3, S4, H3


 Metropolitan Green Belt  
S6


 Countryside Protection Zone  
S8


 Route of New Road to be Safeguarded  
T1


 Employment Land to be Safeguarded  
E2, Eisenham Local Policy 1, Gt Chesterford Local Policy 1, GD7, SW5, Takeley Local Policy 5, Thaxted Local Policy 3

 Site of Special Scientific Interest (SSSI)  
ENV7


 National Nature Reserve  
ENV7

 County Wildlife Site  
ENV7


 Ancient Woodland  
ENV7

 Important Woodland  
ENV8


 Special Verge  
ENV8


 Ancient Monument  
ENV4


 Historic Landscape  
ENV9


 Historic Parks and Gardens  
ENV9

 Protected Lane  
ENV9


 Town or Local Centre  
RS2, GD1, SW1, SM1, Thaxted Local Policy 1

 Conservation Area  
ENV1


 Protected Open Space of Environmental Value  
ENV3


 Protected Open Space for Playing Fields  
LC1


 Protected Open Space for Informal Recreation  
LC1


 Ground Water Protection Zone  
ENV12


 Poor Air Quality Zone  
ENV13

 Terminal Support Area  
AIR1


 Cargo Handling/Aircraft Maintenance Area  
AIR2


 Southern Ancillary Area  
AIR3


 Northern Ancillary Area  
AIR4

 Long Term Car Park  
AIR5

 Landscaped Areas  
AIR6, GD5, GD6


 Public Safety Zone 1:100,000 risk  
AIR7

 Public Safety Zone 1:10,000 risk  
AIR7

 Chesterford Park  
S5, E2, Chesterford Park Local Policy 1

 Major Developed Site in Green Belt  
S6

 Parsonage Farm, Stansted Mountfitchet  
S6, SM5

 Mobile Home Park, Takeley  
Takeley Local Policy 4