




Boundaries


 District Boundary and Plan Area


 Inset Map Boundary


Proposals


 Residential Land
GD4, SW2, SM2, Takeley Local Policy 1, Takeley Local Policy 2


 Urban/Settlement Expansions
S2, GD5, Oakwood Park Local Policy 1, SM4/BIR1, Takeley/Little Canfield Local Policy 3


 Employment Land
E1, Gt Chesterford Local Policy 2, GD6, SW4, SW5, Start Hill Local Policy 1

 Land to rear of 37-75 High Street, Great Dunmow GD2

 Civic Amenity Site and Depot, Great Dunmow GD8


 White Street Car Park Extension, Great Dunmow GD3

 Land West of Little Walden Road, Saffron Walden SW7


 Lower Street and Church Road, Stansted Mountfitchet SM3


 Sampford Road, Thaxted Thaxted Local Policy 2


Policy Areas


 Development Limits
S1, S3, S4, H3


 Metropolitan Green Belt
S6


 Countryside Protection Zone
S8


 Route of New Road to be Safeguarded
T1


 Employment Land to be Safeguarded
E2, Eisenham Local Policy 1, Gt Chesterford Local Policy 1, GD7, SW5, Takeley Local Policy 5, Thaxted Local Policy 3

 Site of Special Scientific Interest (SSSI)
ENV7


 National Nature Reserve
ENV7

 County Wildlife Site
ENV7


 Ancient Woodland
ENV7

 Important Woodland
ENV8


 Special Verge
ENV8


 Ancient Monument
ENV4


 Historic Landscape
ENV9


 Historic Parks and Gardens
ENV9


 Protected Lane
ENV9


 Town or Local Centre
RS2, GD1, SW1, SM1, Thaxted Local Policy 1

 Conservation Area
ENV1


 Protected Open Space of Environmental Value
ENV3


 Protected Open Space for Playing Fields
LC1


 Protected Open Space for Informal Recreation
LC1


 Ground Water Protection Zone
ENV12


 Poor Air Quality Zone
ENV13

 Terminal Support Area
AIR1


 Cargo Handling/Aircraft Maintenance Area
AIR2

 Southern Ancillary Area
AIR3


 Northern Ancillary Area
AIR4

 Long Term Car Park
AIR5

 Landscaped Areas
AIR6, GD5, GD6


 Public Safety Zone 1:100,000 risk
AIR7

 Public Safety Zone 1:10,000 risk
AIR7

 Chesterford Park
S5, E2, Chesterford Park Local Policy 1

 Major Developed Site in Green Belt
S6

 Parsonage Farm, Stansted Mountfitchet
S6, SM5

 Mobile Home Park, Takeley
Takeley Local Policy 4