

HS2

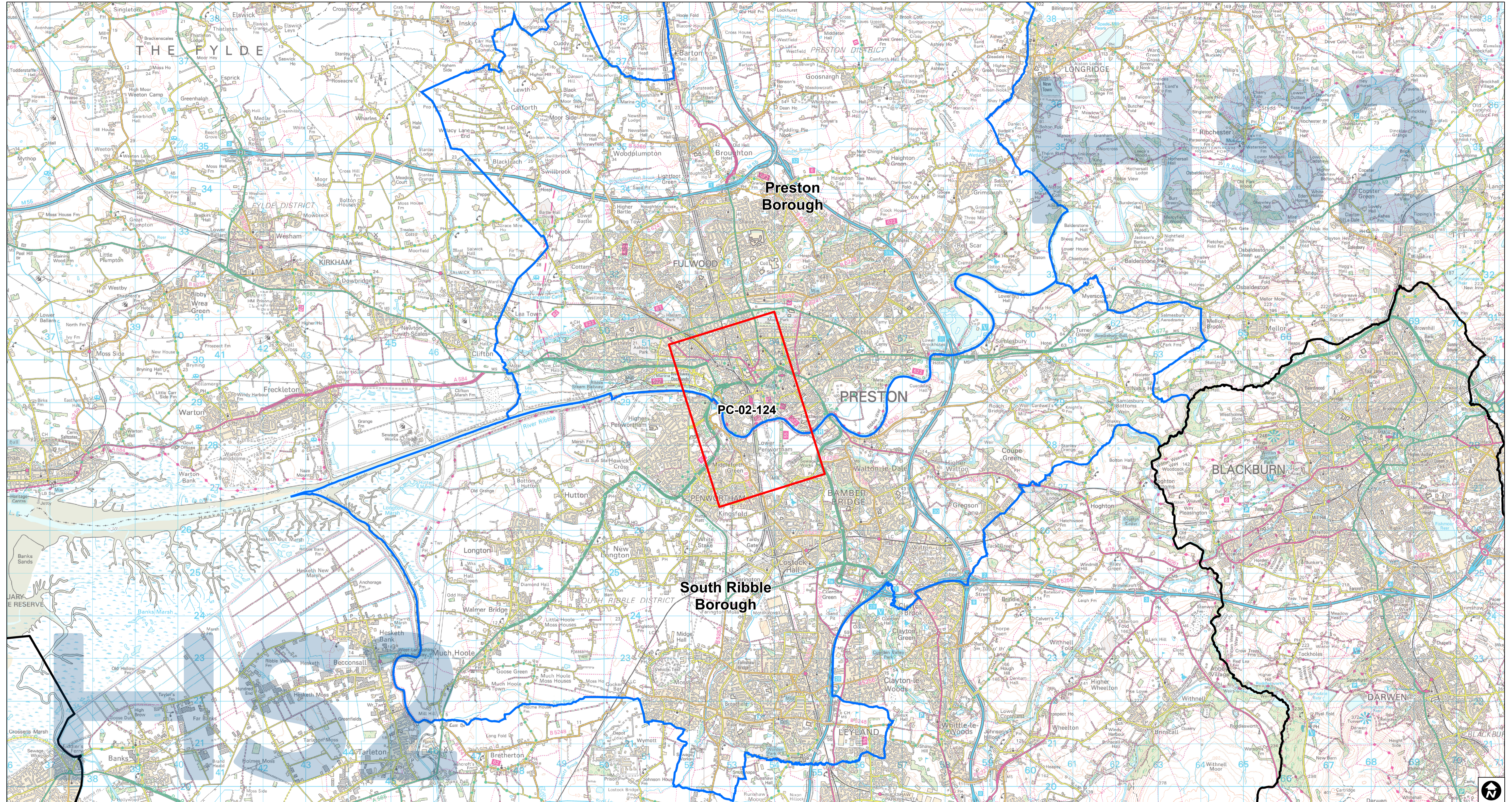
HIGH SPEED TWO PROPERTY SCHEMES

JUNE 2022

PHASE 2B: CREWE TO MANCHESTER

VOLUME 4: LANCASHIRE

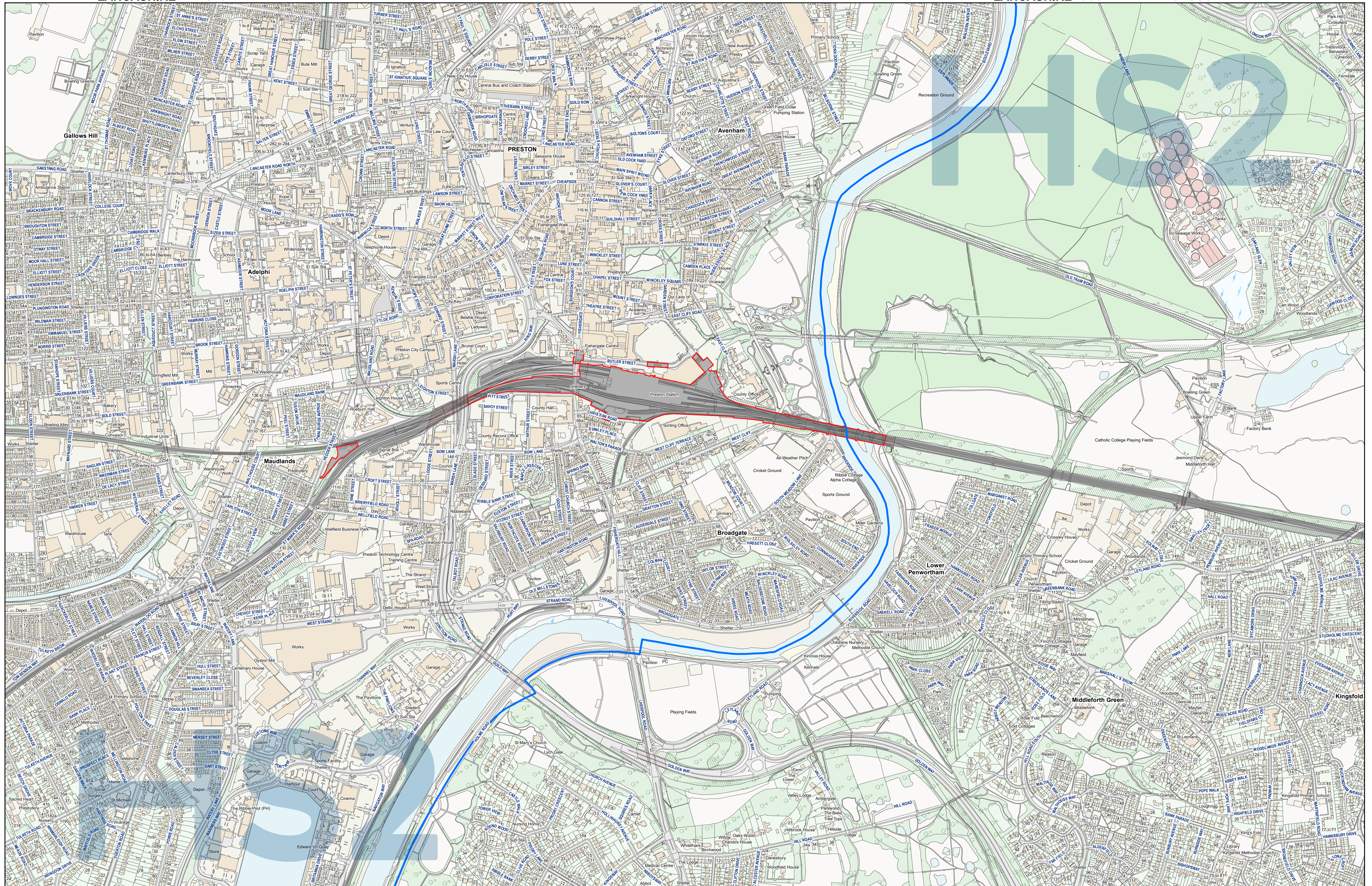
KEY PLAN





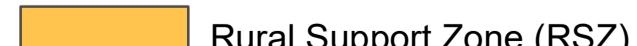











● Connection ● HS2 Depot ● HS2 Station — Route on surface - - - Route in tunnel □ County boundary □ Local Authority boundary

P2B-HS2-LP-MAP-M000-000036-P03

© Crown copyright and database rights 2022 OS 100049190 HS2 Ltd accept no responsibility for any circumstances, which arise from the reproduction of this map after alteration, amendment or abbreviation or if it is issued in part or issued incomplete in any way.



Legend

-  Route on surface
-  Limits of Land Subject to Safeguarding Direction
-  Rural Support Zone (RSZ)
-  Homeowner payment (HOP) band 3
-  Extended Homeowner Protection Zone 3
-  Route in tunnel
-  Safeguarded Area: Surface
-  Homeowner payment (HOP) band 1
-  Extended Homeowner Protection Zone 1
-  Extended Homeowner Protection Zone 4
-  Safeguarded Area: Sub-surface
-  Homeowner payment (HOP) band 2
-  Extended Homeowner Protection Zone 2
-  Local Authority boundary

Map Number: PC-02-124
 Map Name: High Speed Two Phase 2b: Crewe to Manchester Property Schemes
 Date of Issue: JUNE 2022

HS2
Registered in England. Registration number 3079086. Registered office 2 South Quay, Queensway, Birmingham B4 6SA.
 Scale at A1: 1:5,000
 Scale at A3: 1:10,000
 Doc Number: P2B-HS2-L-MAP-M000-000037-P03
 Date: 10/05/22