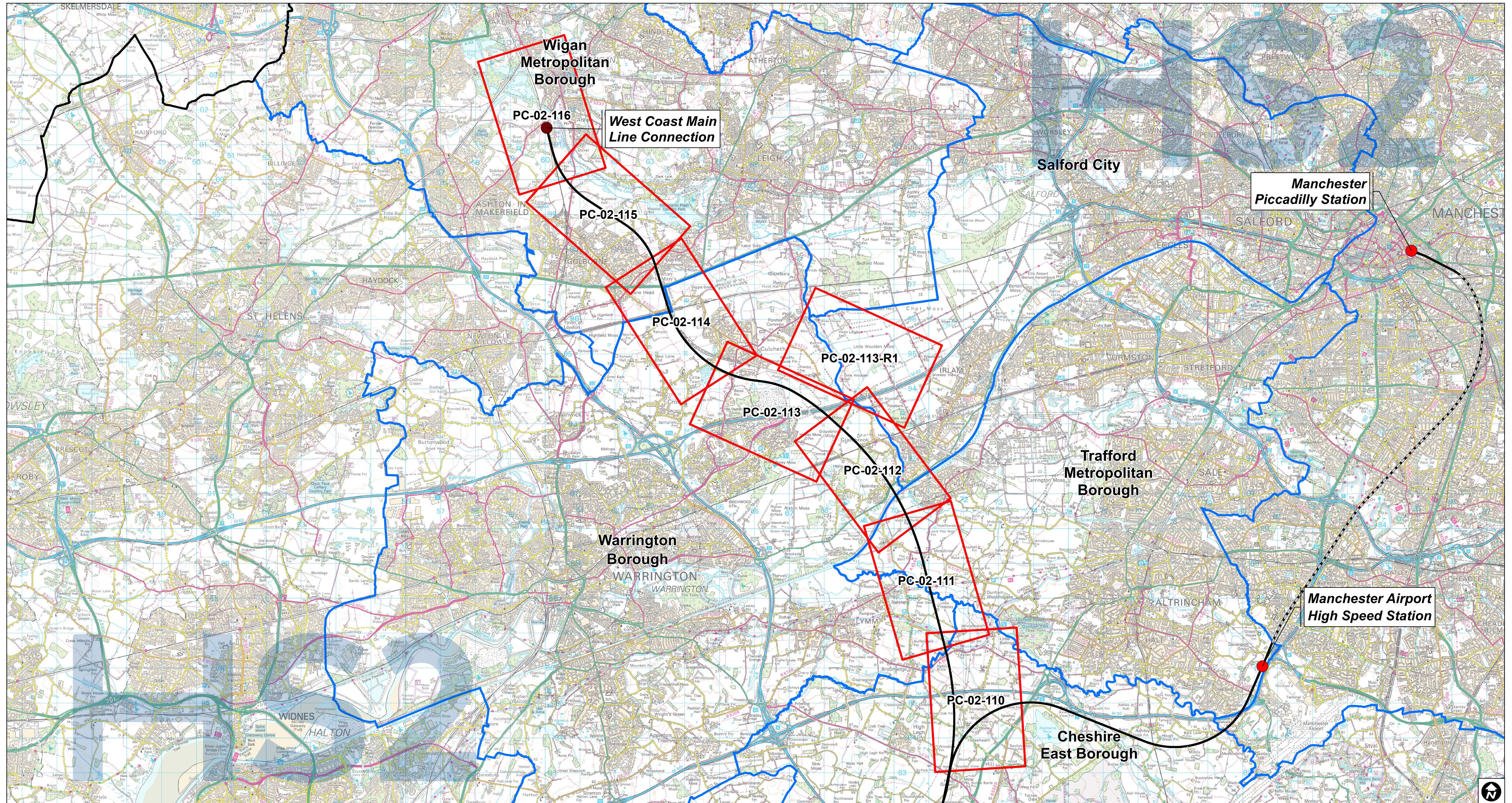


JUNE 2022

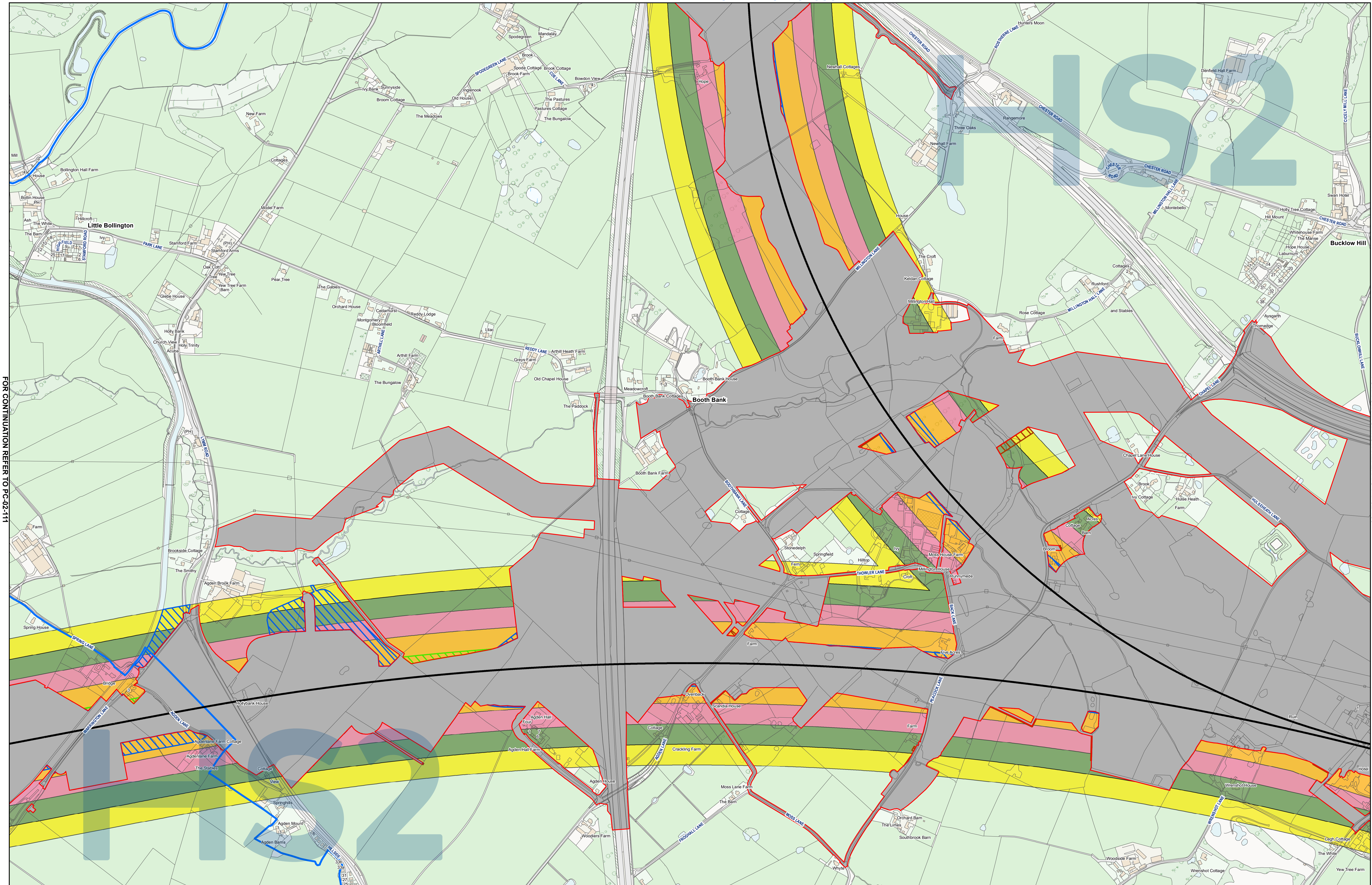
### PHASE 2B: CREWE TO MANCHESTER VOLUME 2: WARRINGTON, TRAFFORD, WIGAN KEY PLAN



● Connection ● HS2 Depot ● HS2 Station — Route on surface - - - Route in tunnel □ County boundary □ Local Authority boundary

P2B-HS2-LP-MAP-M000-000019-P03





FOR CONTINUATION REFER TO PC-02-111

FOR CONTINUATION REFER TO PC-02-109

WARRINGTON BOROUGH

**Legend**

- Route on surface
- Route in tunnel
- Limits of Land Subject to Safeguarding Direction
- Safeguarded Area: Surface
- Safeguarded Area: Sub-surface
- Rural Support Zone (RSZ)
- Homeowner payment (HOP) band 1
- Homeowner payment (HOP) band 2
- Homeowner payment (HOP) band 3
- Extended Homeowner Protection Zone 1
- Extended Homeowner Protection Zone 2
- Extended Homeowner Protection Zone 3
- Extended Homeowner Protection Zone 4
- Local Authority boundary

Map Number: **PC-02-110**

Map Name: **High Speed Two Phase 2b: Crewe to Manchester Property Schemes**

Date of Issue: **JUNE 2022**

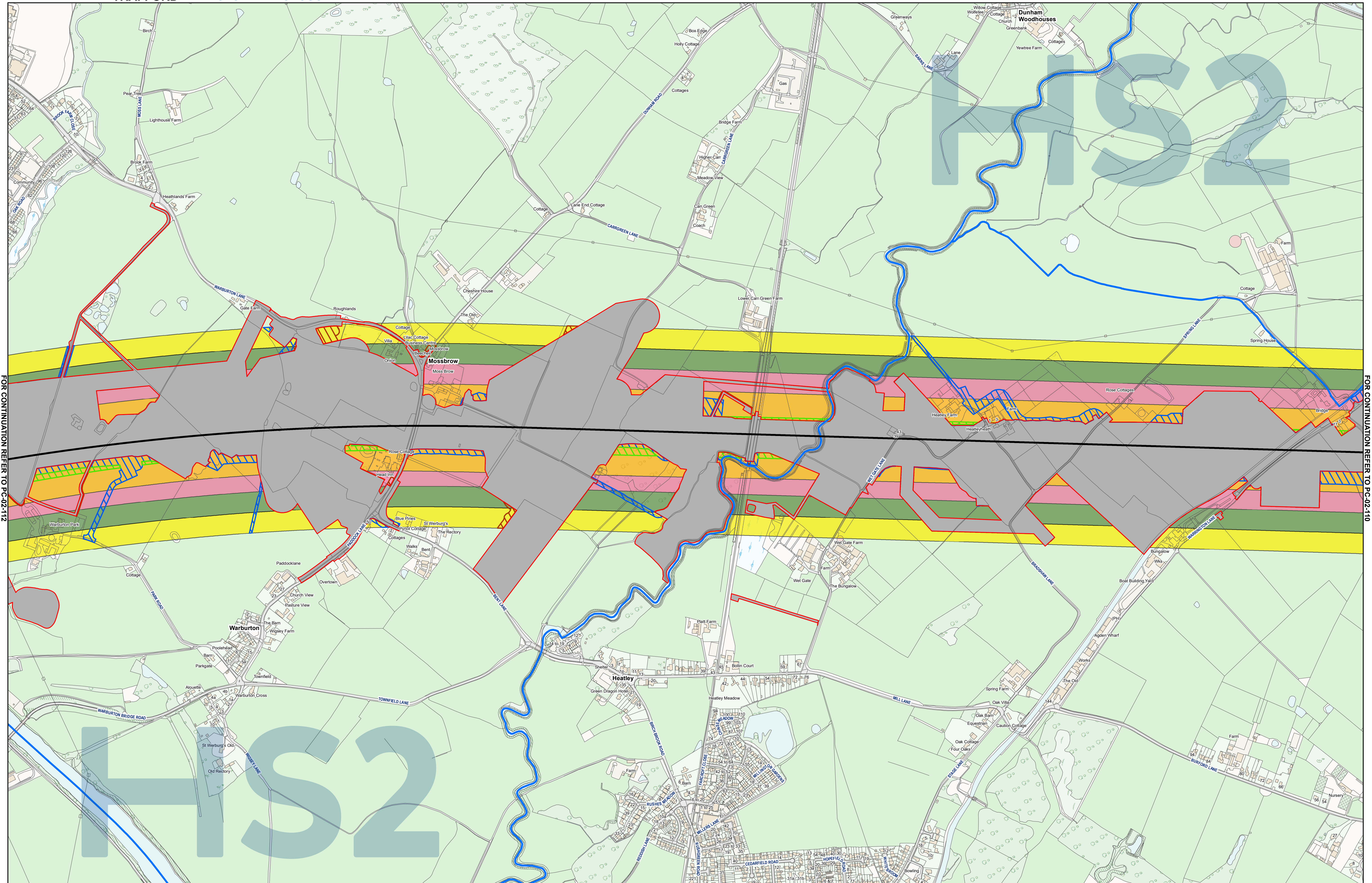
Registered in England. Registration number 3879386.  
Registered office: 2 South Quay, Queensway, Birmingham B4 6QA

Scale at A1: **1:5,000**  
Scale at A3: **1:10,000**

Doc Number: P2B-HS2-LP-MAP-M000-000018-P03

Date: 10/05/22





FOR CONTINUATION REFER TO PC-02-112

FOR CONTINUATION REFER TO PC-02-110

**Legend**

- Route on surface
- Limits of Land Subject to Safeguarding Direction
- Rural Support Zone (RSZ)
- Homeowner payment (HOP) band 3
- Extended Homeowner Protection Zone 3
- Route in tunnel
- Safeguarded Area: Surface
- Homeowner payment (HOP) band 1
- Extended Homeowner Protection Zone 1
- Extended Homeowner Protection Zone 4
- Safeguarded Area: Sub-surface
- Homeowner payment (HOP) band 2
- Extended Homeowner Protection Zone 2
- Local Authority boundary

WARRINGTON BOROUGH

Map Number	PC-02-111
Map Name	High Speed Two Phase 2b: Crewe to Manchester Property Schemes
Date of Issue	JUNE 2022

Registered in England. Registration number 3879388.  
Registered office: 2 South Quay, Queensway, Birmingham B4 6QA

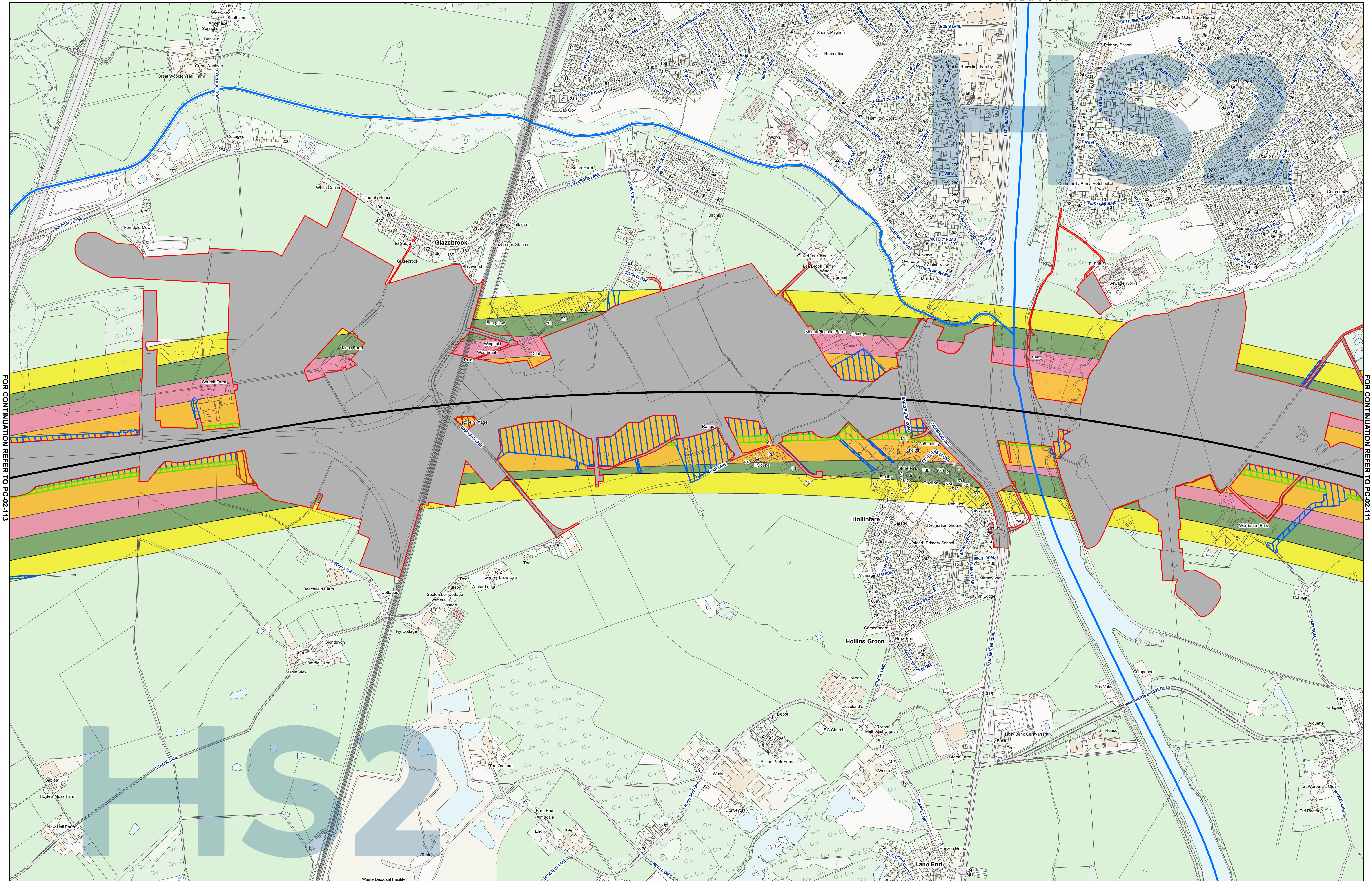
Scale at A1: 1:5,000  
Scale at A3: 1:10,000

© Crown copyright and database rights 2022  
OS 100049190

Doc Number: P2B-HS2-LP-MAP-M000-000020-P03

Date: 10/05/22





FOR CONTINUATION REFER TO PC-02-113

FOR CONTINUATION REFER TO PC-02-111

WARRINGTON BOROUGH

**Legend**

Route on surface	Limits of Land Subject to Safeguarding Direction	Rural Support Zone (RSZ)	Homeowner payment (HOP) band 3	Extended Homeowner Protection Zone 3
Route in tunnel	Safeguarded Area: Surface	Homeowner payment (HOP) band 1	Extended Homeowner Protection Zone 1	Extended Homeowner Protection Zone 4
Safeguarded Area: Sub-surface	Homeowner payment (HOP) band 2	Extended Homeowner Protection Zone 2	Local Authority boundary	

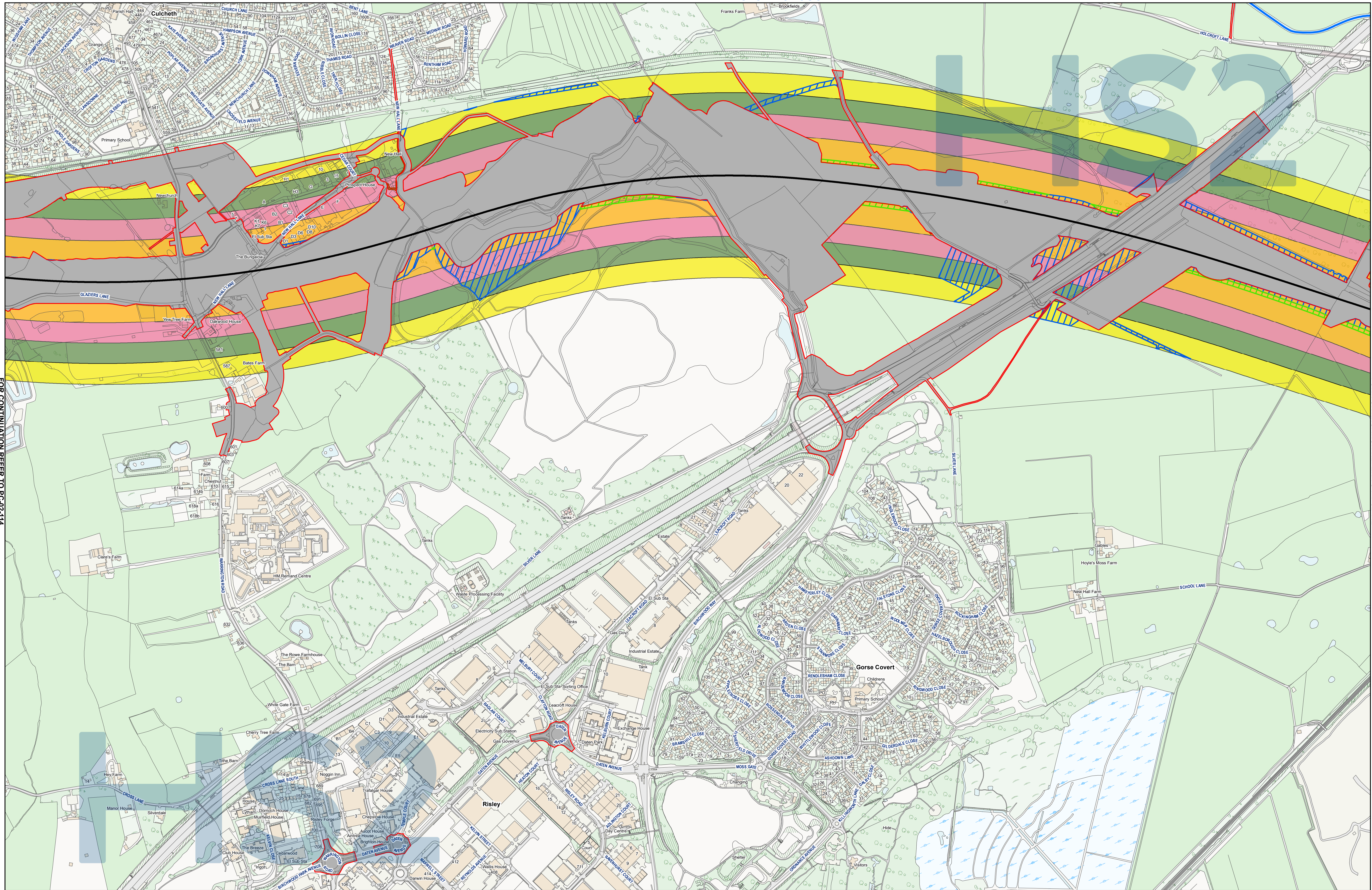
Map Number: **PC-02-112**  
 Map Name: **High Speed Two Phase 2b: Crewe to Manchester Property Schemes**  
 Date of Issue: **JUNE 2022**

**HS2**  
 Registered in England, Registration number 3879386  
 Registered office: 2 South Quay, Birmingham B4 6SA  
 © Crown copyright and database rights 2022  
 OS 100049190  
 Doc Number: P2B-HS2-LP-MAP-M000-000021-P03  
 Date: 10/05/22

Scale at A1: 1:5,000  
 Scale at A3: 1:10,000

HS2 Ltd accept no responsibility for any inaccuracies, which arise from the reproduction of this map other than, amendment or abbreviation or if it is issued in part or issued incorporate in any way.





FOR CONTINUATION REFER TO PC-02-114

FOR CONTINUATION REFER TO PC-02-112

**Legend**

- Route on surface
- Route in tunnel
- Limits of Land Subject to Safeguarding Direction
- Safeguarded Area: Surface
- Safeguarded Area: Sub-surface
- Rural Support Zone (RSZ)
- Homeowner payment (HOP) band 1
- Homeowner payment (HOP) band 2
- Homeowner payment (HOP) band 3
- Extended Homeowner Protection Zone 1
- Extended Homeowner Protection Zone 2
- Extended Homeowner Protection Zone 3
- Extended Homeowner Protection Zone 4
- Local Authority boundary

Map Number: **PC-02-113**

Map Name: **High Speed Two Phase 2b: Crewe to Manchester Property Schemes**

Date of Issue: **JUNE 2022**

**HS2**

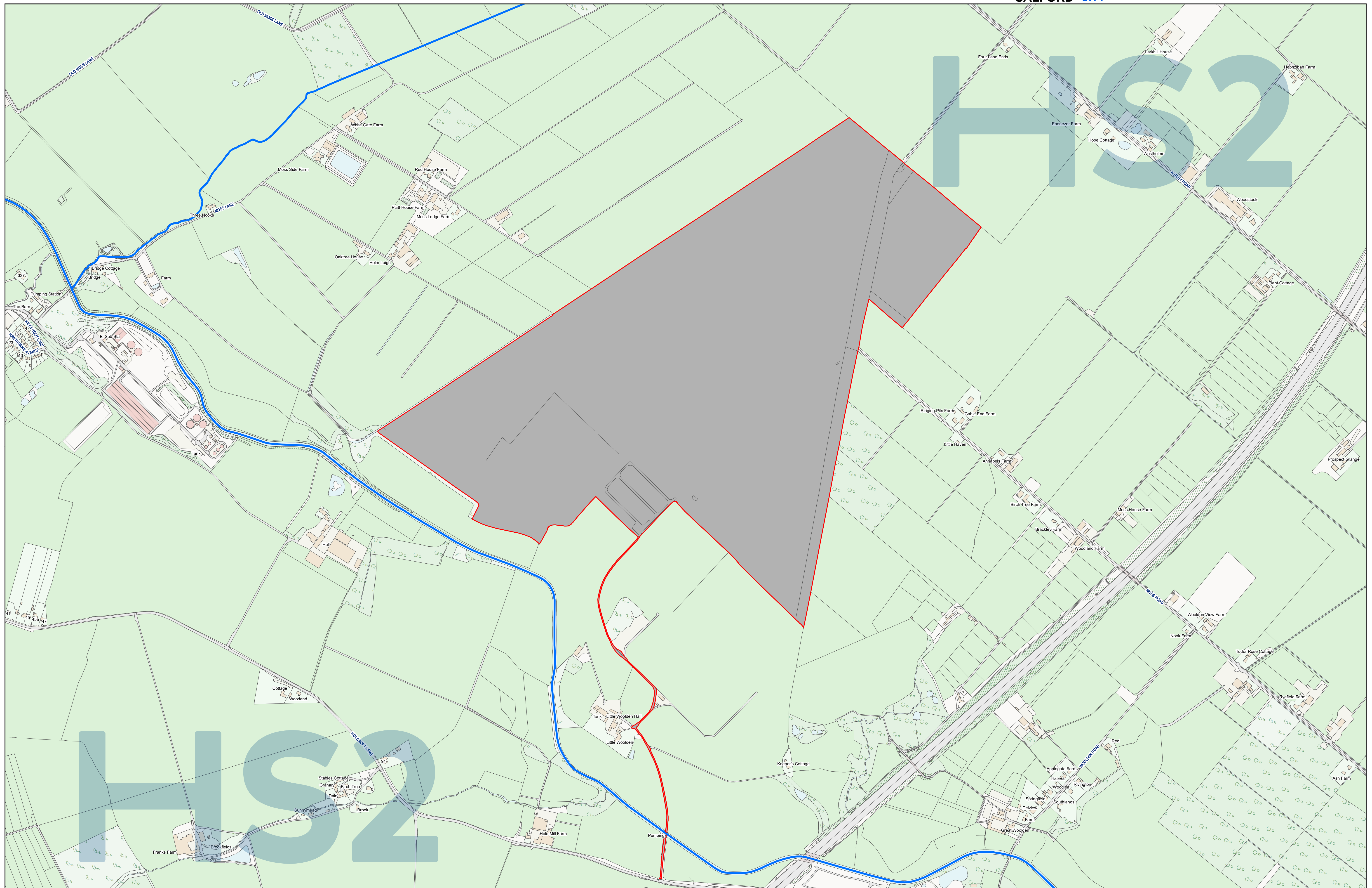
Registered in England. Registration number: 3879386.  
Registered office: 2 South Quay, Queensway, Birmingham B4 6SA.

Scale at A1: 1:5,000  
Scale at A3: 1:10,000

Doc Number: P2B-HS2-LP-MAP-M000-000022-P03

Date: 10/05/22





FOR CONTINUATION REFER TO PC-02-113

Legend	
Route on surface	Limits of Land Subject to Safeguarding Direction
Route in tunnel	Safeguarded Area: Surface
Safeguarded Area: Sub-surface	Rural Support Zone (RSZ)
Homeowner payment (HOP) band 3	Homeowner payment (HOP) band 1
Extended Homeowner Protection Zone 1	Homeowner payment (HOP) band 2
Extended Homeowner Protection Zone 3	Extended Homeowner Protection Zone 2
Extended Homeowner Protection Zone 4	Local Authority boundary

Map Number	PC-02-113-R1
Map Name	High Speed Two Phase 2b: Crewe to Manchester Property Schemes
Date of Issue	JUNE 2022

HS2 Ltd accept no responsibility for any inaccuracies, which arise from the reproduction of this map after alteration, amendment or abbreviation or if it is issued in part or issued incomplete in any way.

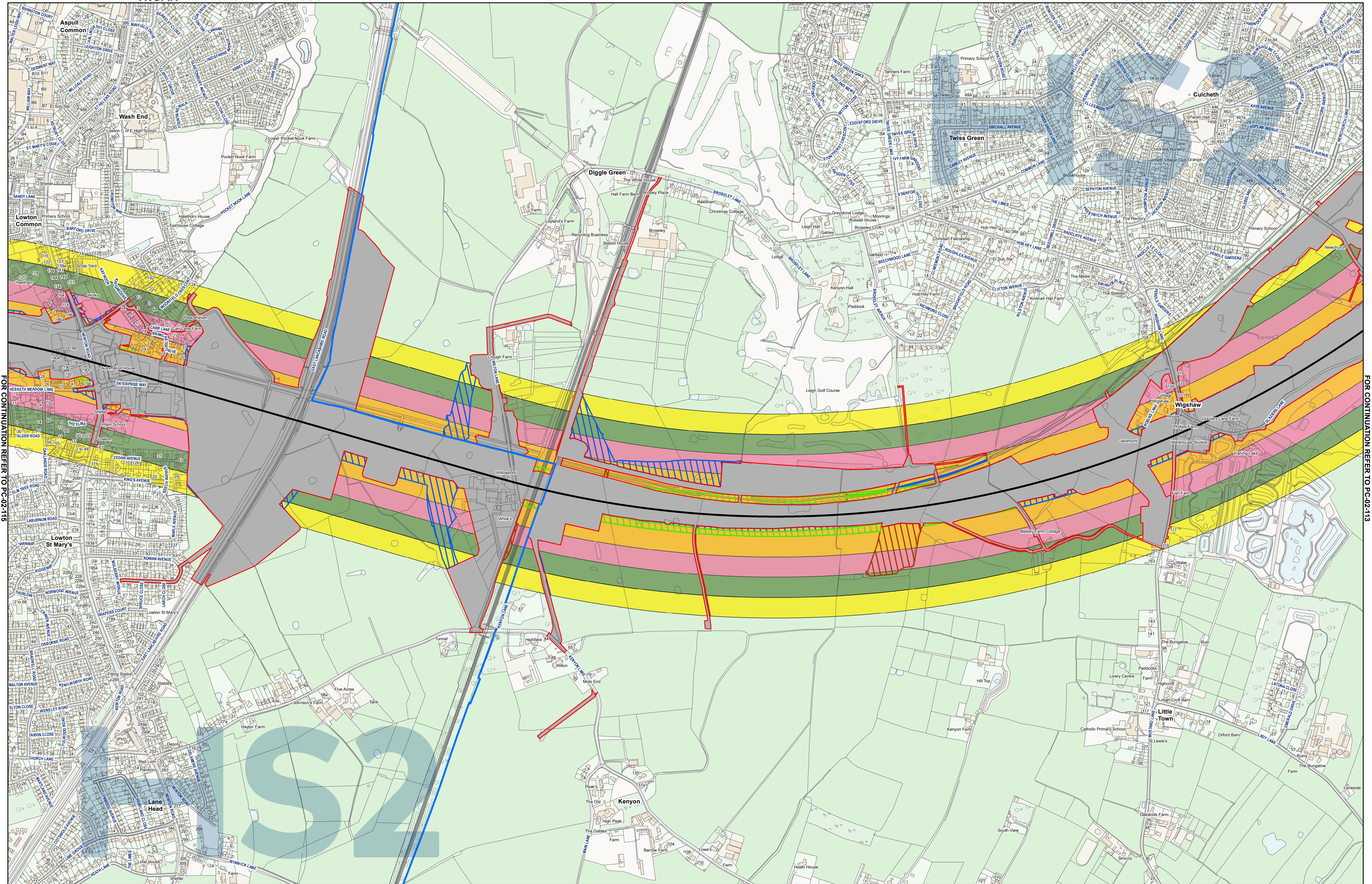
Scale at A1: 1:5,000  
Scale at A3: 1:10,000

© Crown copyright and database rights 2022  
OS 100049190

Doc Number: P2B-HS2-LP-MAP-M000-000023-P03

Date: 10/05/22




















FOR CONTINUATION REFER TO PC-02-115

FOR CONTINUATION REFER TO PC-02-113

**Legend**

-  Route on surface
-  Limits of Land Subject to Safeguarding Direction
-  Rural Support Zone (RSZ)
-  Homeowner payment (HOP) band 3
-  Extended Homeowner Protection Zone 3
-  Route in tunnel
-  Safeguarded Area: Surface
-  Homeowner payment (HOP) band 1
-  Extended Homeowner Protection Zone 1
-  Extended Homeowner Protection Zone 4
-  Safeguarded Area: Sub-surface
-  Homeowner payment (HOP) band 2
-  Extended Homeowner Protection Zone 2
-  Local Authority boundary

Map Number: **PC-02-114**  
 Map Name: **High Speed Two Phase 2b: Crewe to Manchester Property Schemes**  
 Date of Issue: **JUNE 2022**



HS2 Ltd accept no responsibility for any circumstances, which arise from the reproduction of this map after alteration, amendment or abbreviation or if it is issued in part or issued incorporate in any way.

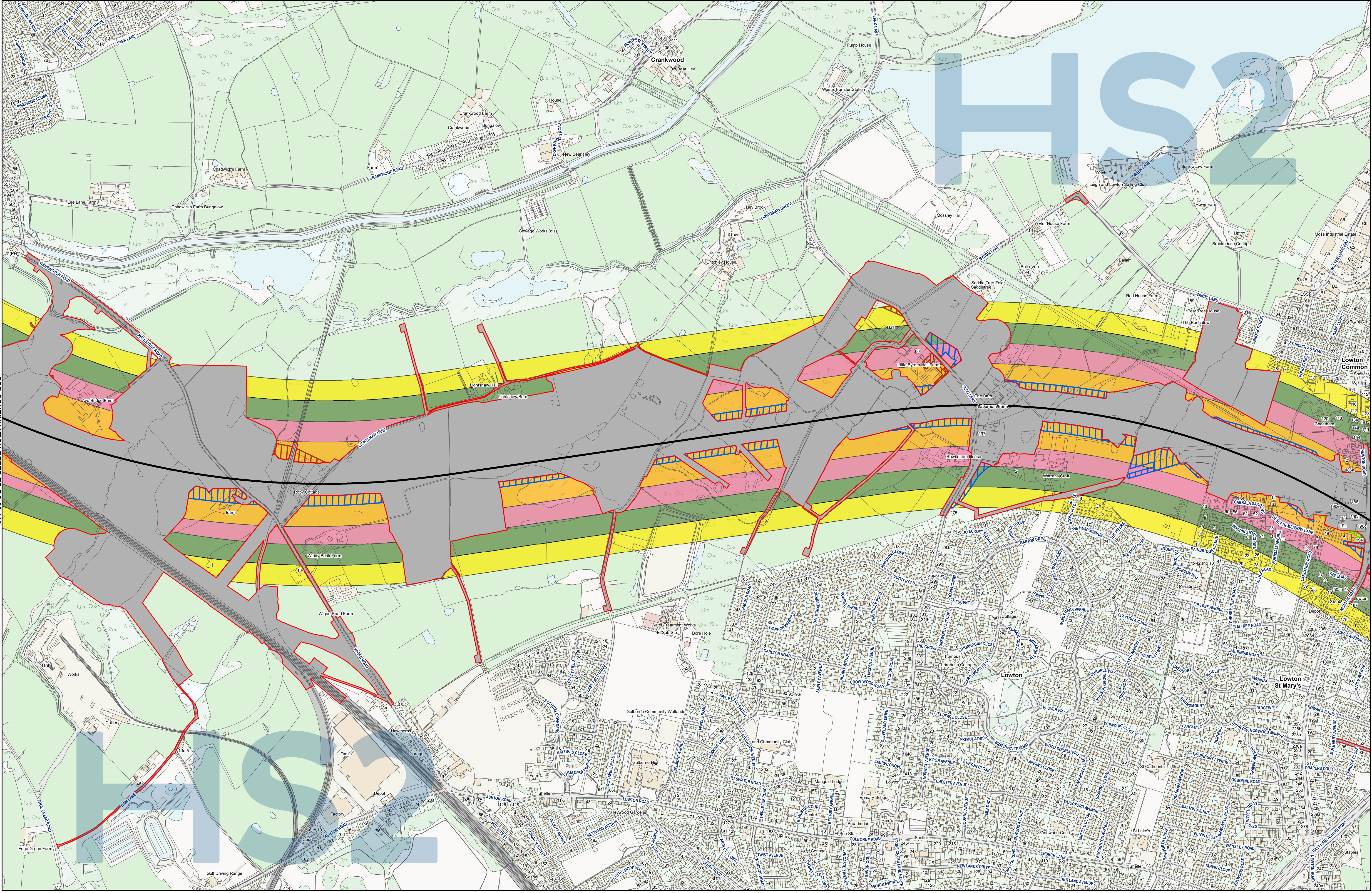
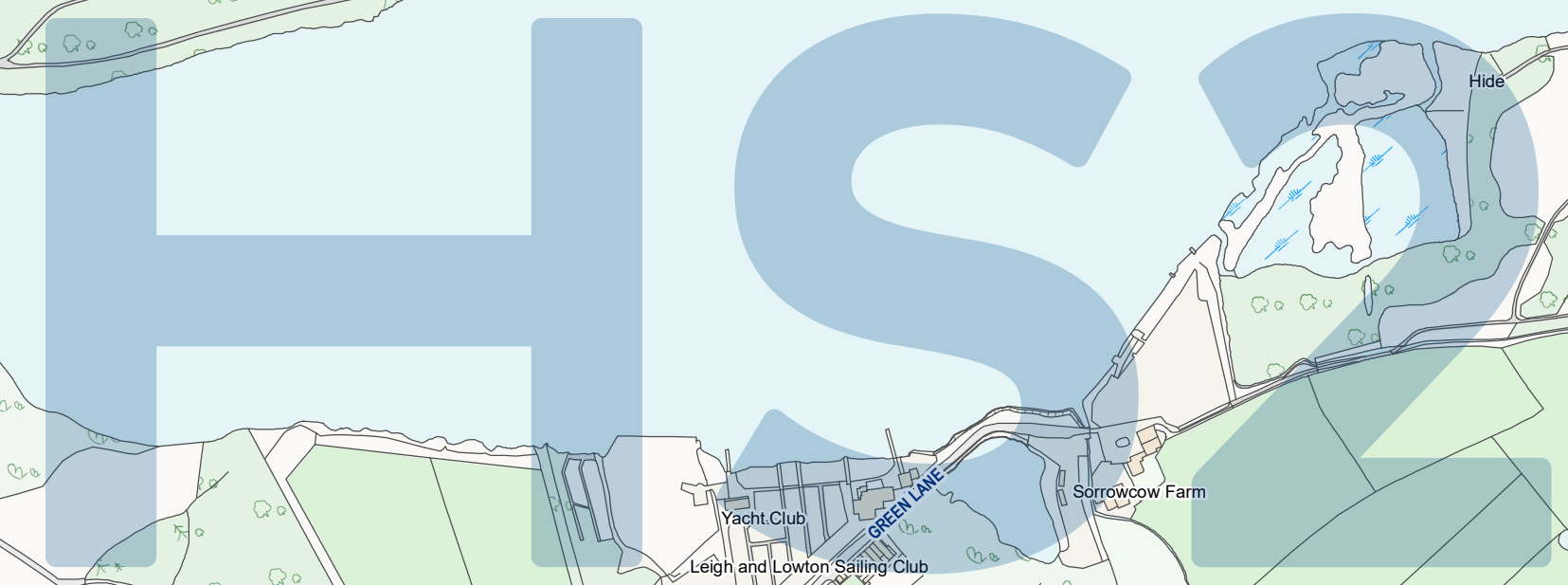
Scale at A1: **1:5,000**  
 Scale at A3: **1:10,000**

© Crown copyright and database rights 2022  
 OS 100049190

Doc Number: P2B-HS2-LP-MAP-M000-000024-P03

Date: 10/05/22





FOR CONTINUATION REFER TO PC-02-116

FOR CONTINUATION REFER TO PC-02-114

**Legend**

- Route on surface
- Limits of Land Subject to Safeguarding Direction
- Rural Support Zone (RSZ)
- Homeowner payment (HOP) band 3
- Extended Homeowner Protection Zone 3
- Route in tunnel
- Safeguarded Area: Surface
- Homeowner payment (HOP) band 1
- Extended Homeowner Protection Zone 1
- Extended Homeowner Protection Zone 4
- Safeguarded Area: Sub-surface
- Homeowner payment (HOP) band 2
- Extended Homeowner Protection Zone 2
- Local Authority boundary

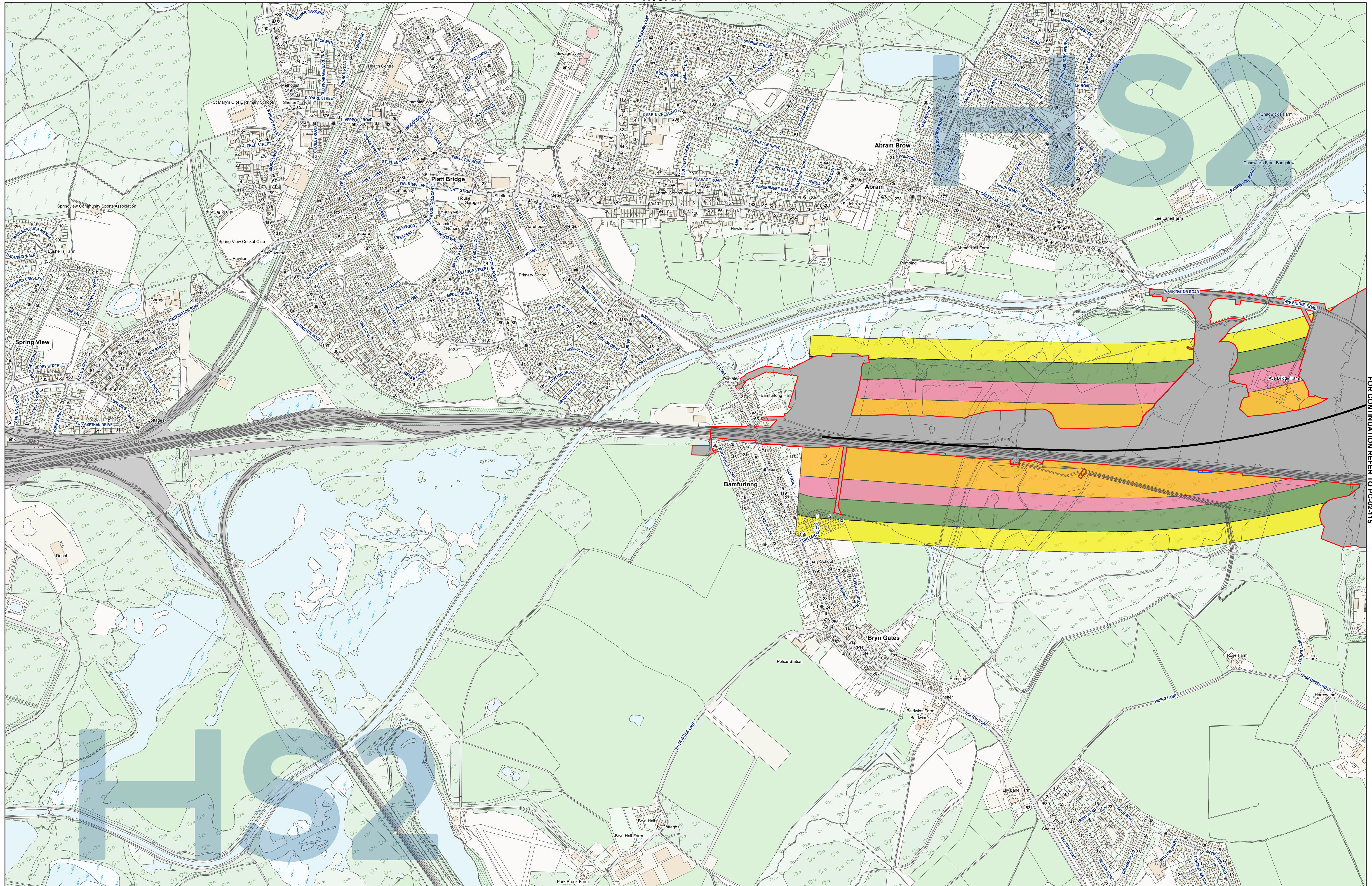
Map Number: **PC-02-115**  
 Map Name: **High Speed Two Phase 2b: Crewe to Manchester Property Schemes**  
 Date of Issue: **JUNE 2022**

HS2 Ltd accept no responsibility for any circumstances, which arise from the reproduction of this map after alteration, amendment or abbreviation of it in any way, issued in part or issued incorporate in any way.

Scale at A1: **1:5,000**  
 Scale at A3: **1:10,000**

Doc Number: P2B-HS2-LP-MAP-M000-000025-P03  
 Date: 10/05/22





FOR CONTINUATION REFER TO PC-02-115

**Legend**

- Route on surface
- Route in tunnel
- Limits of Land Subject to Safeguarding Direction
- Safeguarded Area: Surface
- Safeguarded Area: Sub-surface
- Rural Support Zone (RSZ)
- Homeowner payment (HOP) band 1
- Homeowner payment (HOP) band 2
- Homeowner payment (HOP) band 3
- Extended Homeowner Protection Zone 1
- Extended Homeowner Protection Zone 2
- Extended Homeowner Protection Zone 3
- Extended Homeowner Protection Zone 4
- Local Authority boundary

Map Number: **PC-02-116**  
 Map Name: **High Speed Two Phase 2b: Crewe to Manchester Property Schemes**  
 Date of Issue: **JUNE 2022**

**HS2**  
Registered in England. Registration number 3879386.  
 Registered office: 2 Stovell, Queensway, Birmingham B4 6SA.  
 © Crown copyright and database rights 2022  
 OS 100049190

HS2 Ltd accept no responsibility for any circumstances, which arise from the reproduction of this map after alteration, amendment or abbreviation or if it is issued in part or issued incomplete in any way.

Scale at A1: **1:5,000**  
 Scale at A3: **1:10,000**

Doc Number: P2B-HS2-LP-MAP-M000-000026-P03      Date: 10/05/22