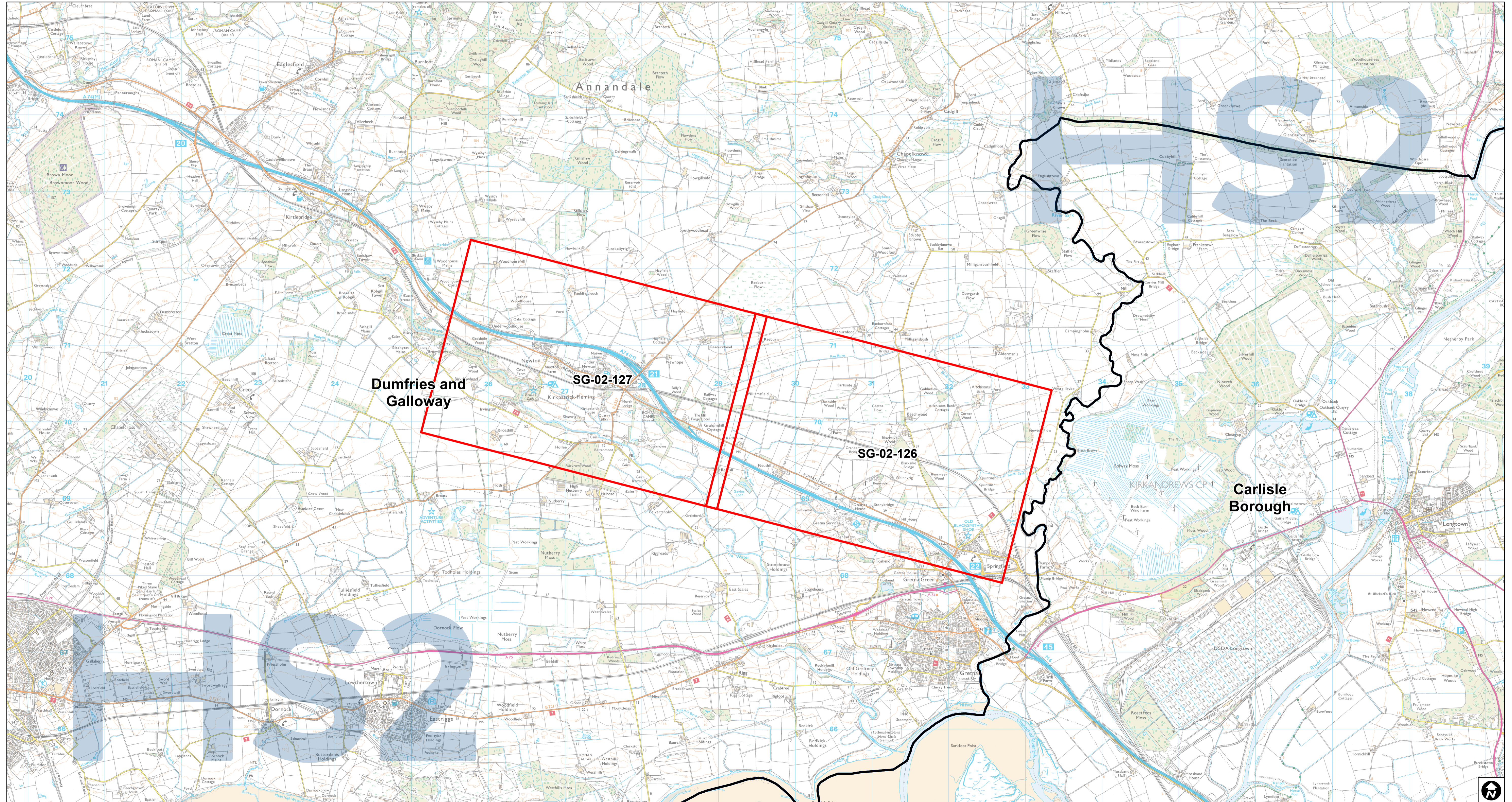


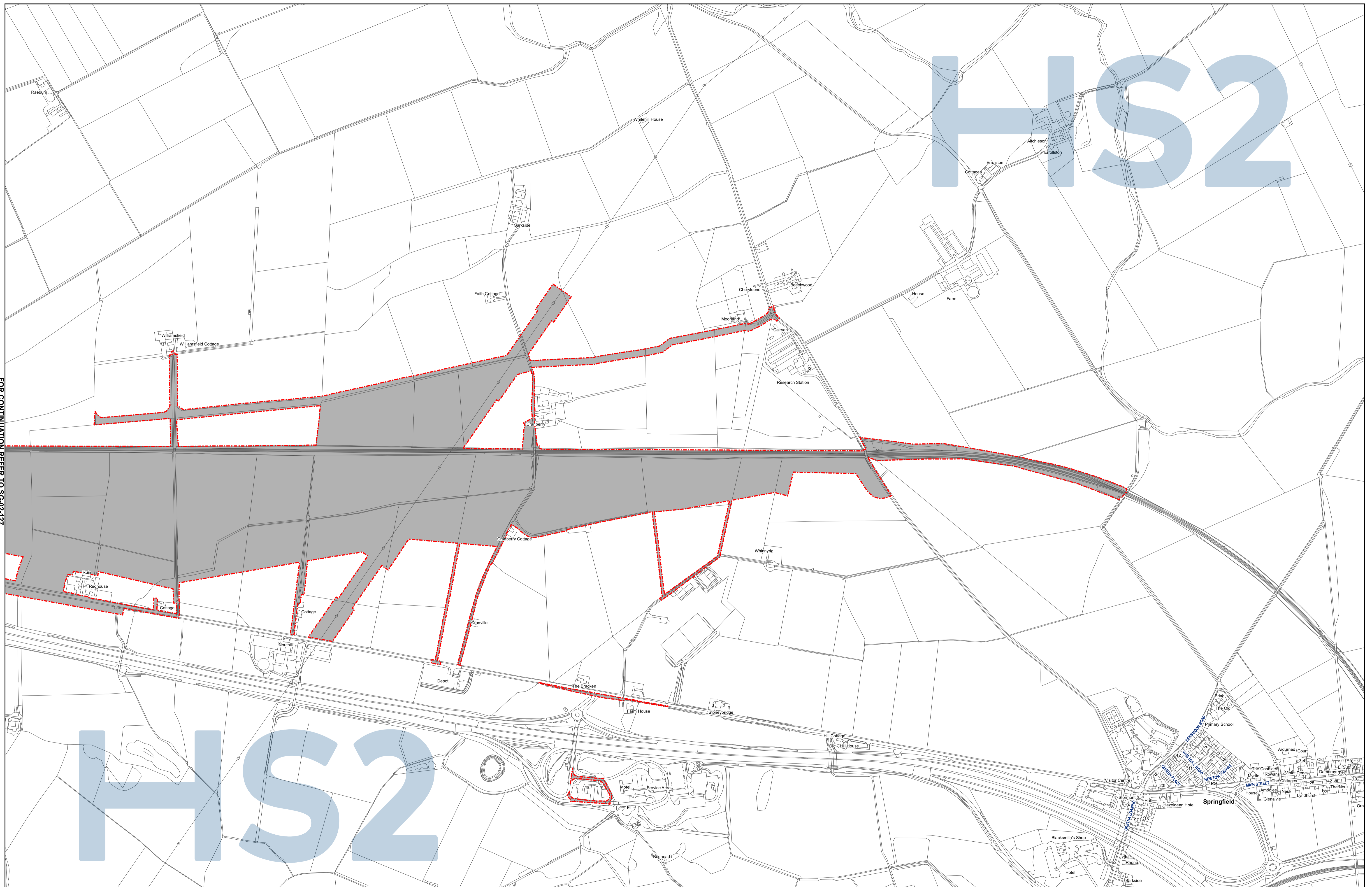
HIGH SPEED TWO SAFEGUARDING DIRECTIONS JUNE 2022 PHASE 2B: CREWE TO MANCHESTER VOLUME 6: DUMFRIES AND GALLOWAY KEY PLAN



● Connection ● HS2 Depot ● HS2 Station — Route on surface — Route in tunnel □ County boundary □ Local Authority boundary

P2B-HS2-PL-MAP-M000-000040

FOR CONTINUATION REFER TO SG-02-127



Legend

- Limits of Land Subject to Safeguarding Direction
- Safeguarded Area: Surface
- Safeguarded Area: Sub-surface
- Extended Homeowner Protection Zone 1
- Extended Homeowner Protection Zone 2
- Extended Homeowner Protection Zone 3
- Extended Homeowner Protection Zone 4
- Local Authority boundary

Map Number: **SG-02-126**

Map Name: **High Speed Two Phase 2b: Crewe to Manchester Safeguarding Directions**

Date of Issue: **JUNE 2022**

HS2

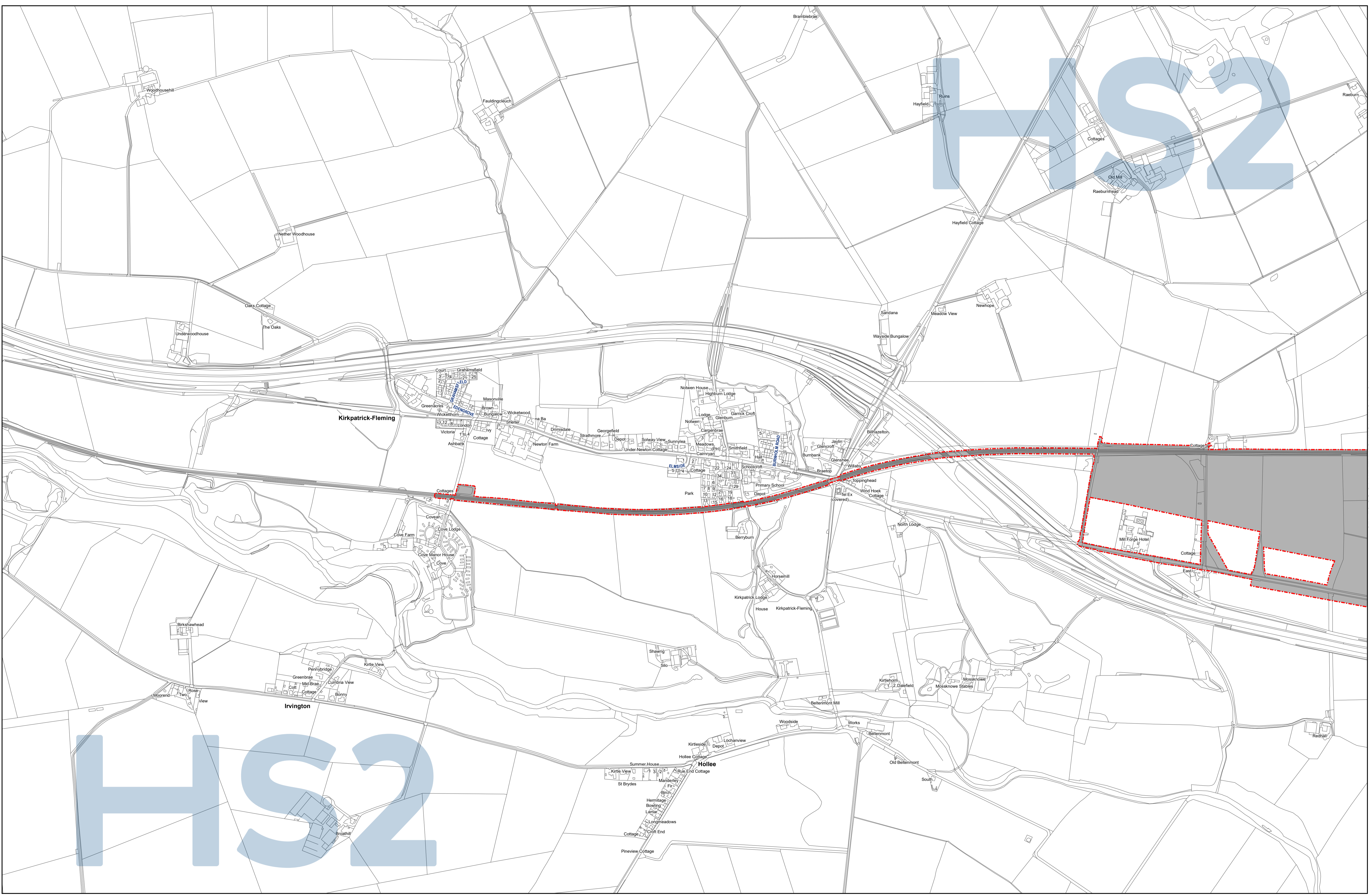
Registered in England. Registration number 3879386.
Registered office: 2 South Queensway, Birmingham B4 6QA

© Crown copyright and database rights 2022
OS 100049190

Doc Number: P2B-HS2-PL-MAP-M000-000041

Scale at A3: **1:10,000**

Date: **10/05/22**



FOR CONTINUATION REFER TO SG-02-126

Legend

- Limits of Land Subject to Safeguarding Direction
- Safeguarded Area: Surface
- Safeguarded Area: Sub-surface
- Extended Homeowner Protection Zone 1
- Extended Homeowner Protection Zone 2
- Extended Homeowner Protection Zone 3
- Extended Homeowner Protection Zone 4
- Local Authority boundary

Map Number	SG-02-127
Map Name	High Speed Two Phase 2b: Crewe to Manchester Safeguarding Directions
Date of Issue	JUNE 2022

HS2 Ltd accept no responsibility for any inaccuracies, which arise from the reproduction of this map after alteration, amendment or abbreviation or if it is issued in part or issued incomplete in any way.

Registered in England. Registration number 3879386.
Registered office: 2 South Quay, Queensway, Birmingham B4 6SA

© Crown copyright and database rights 2022
OS 100049190

Doc Number: P2B-HS2-PL-MAP-M000-000042

Scale at A3: 1:10,000

Date: 10/05/22