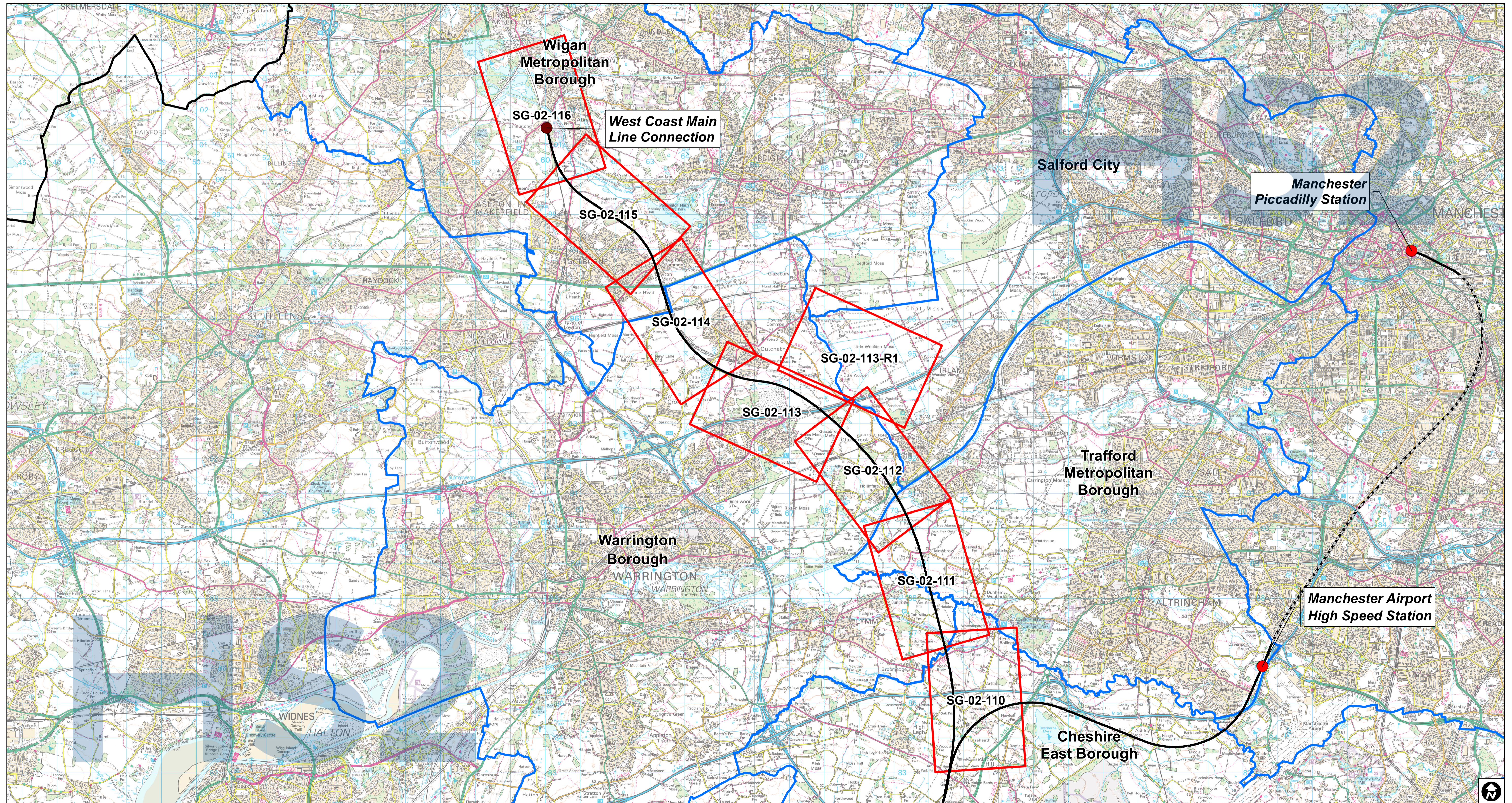


JUNE 2022

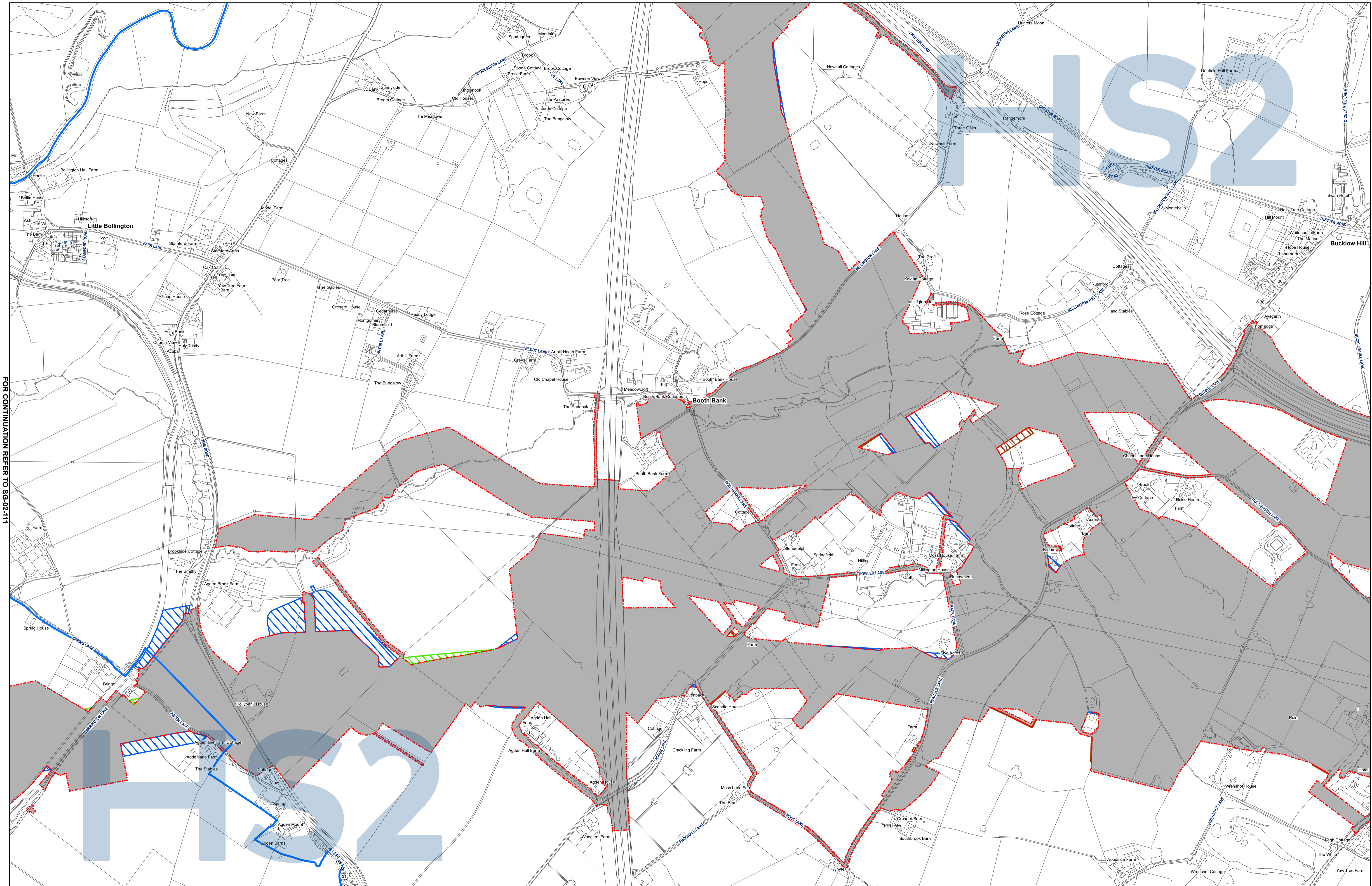
### PHASE 2B: CREWE TO MANCHESTER VOLUME 2: WARRINGTON, TRAFFORD, WIGAN KEY PLAN



● Connection   ● HS2 Depot   ● HS2 Station   — Route on surface   - - - Route in tunnel   □ County boundary   □ Local Authority boundary

P2B-HS2-PL-MAP-M000-000019-P03





FOR CONTINUATION REFER TO SG-02-111

FOR CONTINUATION REFER TO SG-02-109

WARRINGTON BOROUGH

Legend

- Limits of Land Subject to Safeguarding Direction
- Safeguarded Area: Surface
- Safeguarded Area: Sub-surface
- Extended Homeowner Protection Zone 1
- Extended Homeowner Protection Zone 2
- Extended Homeowner Protection Zone 3
- Extended Homeowner Protection Zone 4
- Local Authority boundary

Map Number: **SG-02-110**

Map Name: **High Speed Two Phase 2b: Crewe to Manchester Safeguarding Directions**

Date of Issue: **JUNE 2022**

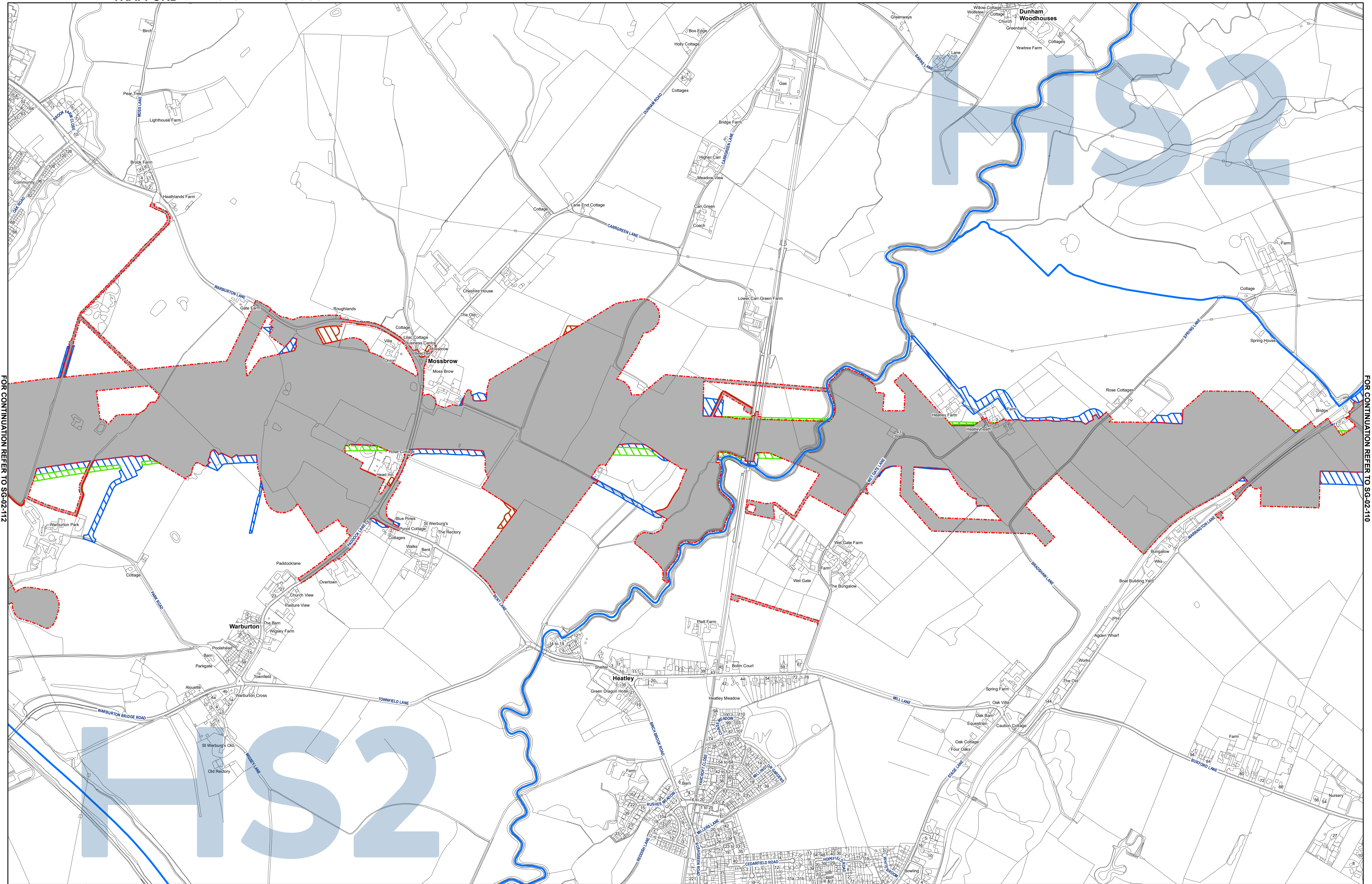
HS2 Ltd accept no responsibility for any circumstances, which arise from the reproduction of this map after alteration, amendment or abbreviation or if it is issued in part or issued incomplete in any way.

Scale at A1: 1:5,000  
Scale at A3: 1:10,000

Doc Number: P2B-HS2-PL-MAP-M000-000018-P03

Date: 10/05/22





FOR CONTINUATION REFER TO SG-02-112

FOR CONTINUATION REFER TO SG-02-110

**Legend**

- Limits of Land Subject to Safeguarding Direction
- Safeguarded Area: Surface
- Safeguarded Area: Sub-surface
- Extended Homeowner Protection Zone 2
- Extended Homeowner Protection Zone 3
- Extended Homeowner Protection Zone 4
- Local Authority boundary

Map Number	SG-02-111
Map Name	High Speed Two Phase 2b: Crewe to Manchester Safeguarding Directions
Date of Issue	JUNE 2022

HS2

HS2 Ltd accept no responsibility for any circumstances, which arise from the reproduction of this map after alteration, amendment or abbreviation or if it is issued in part or issued incomplete in any way.

Registered in England. Registration number 3879386.  
Registered office: 2 South Quay, Queensway, Birmingham B4 6SA

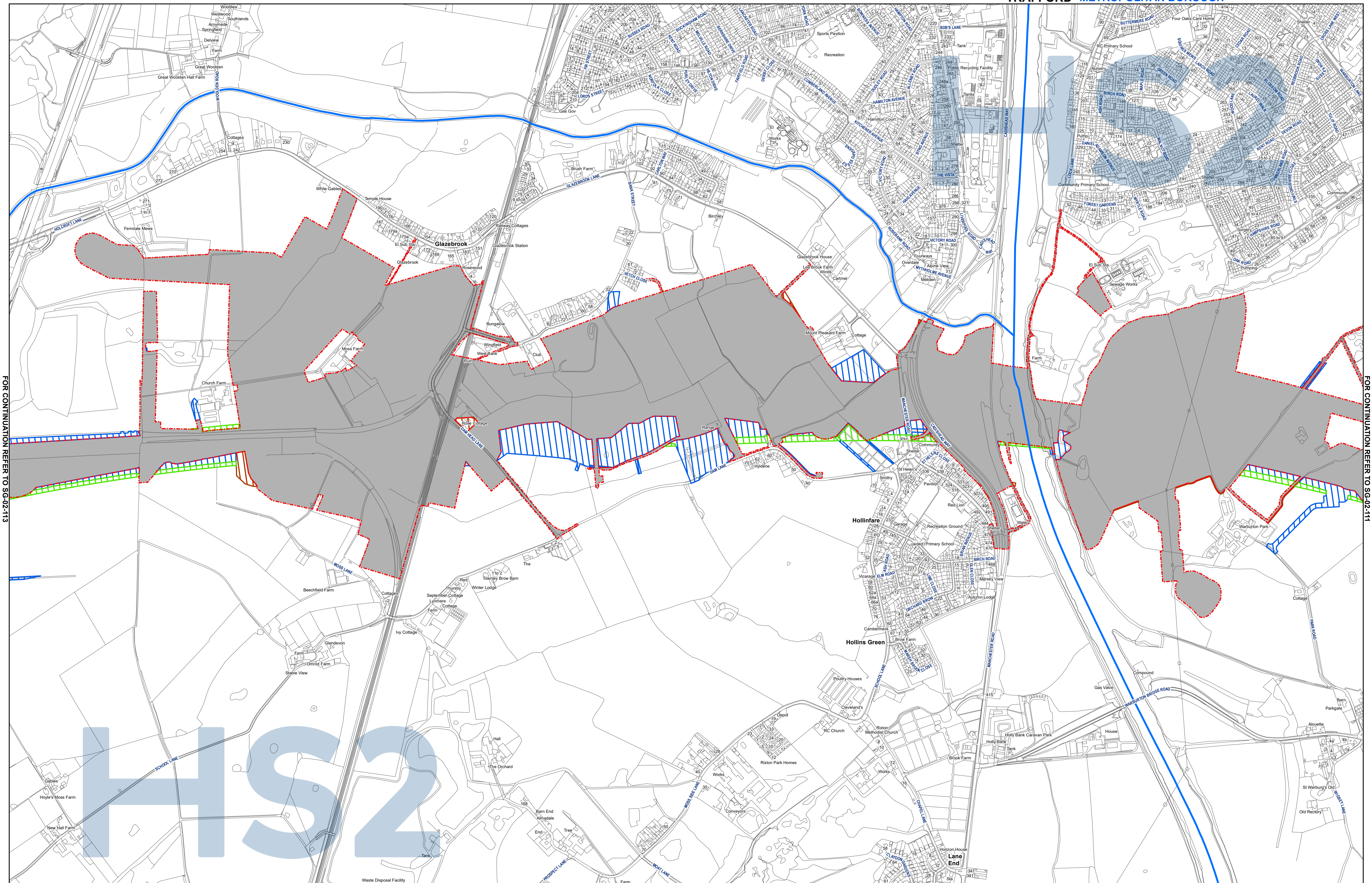
© Crown copyright and database rights 2022  
OS 100049190

Doc Number: P2B-HS2-PL-MAP-M000-000020-P03

Scale at A1: 1:5,000  
Scale at A3: 1:10,000

Date: 10/05/22





FOR CONTINUATION REFER TO SG-02-113

FOR CONTINUATION REFER TO SG-02-111

WARRINGTON BOROUGH

**Legend**

Limits of Land Subject to Safeguarding Direction	Extended Homeowner Protection Zone 1	Extended Homeowner Protection Zone 4
Safeguarded Area: Surface	Extended Homeowner Protection Zone 2	Local Authority boundary
Safeguarded Area: Sub-surface	Extended Homeowner Protection Zone 3	

Map Number: **SG-02-112**

Map Name: **High Speed Two Phase 2b: Crewe to Manchester Safeguarding Directions**

Date of Issue: **JUNE 2022**

**HS2**

HS2 Ltd accept no responsibility for any circumstances, which arise from the reproduction of this map after alteration, amendment or abbreviation or if it is issued in part or issued incomplete in any way.

Scale at A1: 1:5,000  
Scale at A3: 1:10,000

© Crown copyright and database rights 2022  
OS 100049190

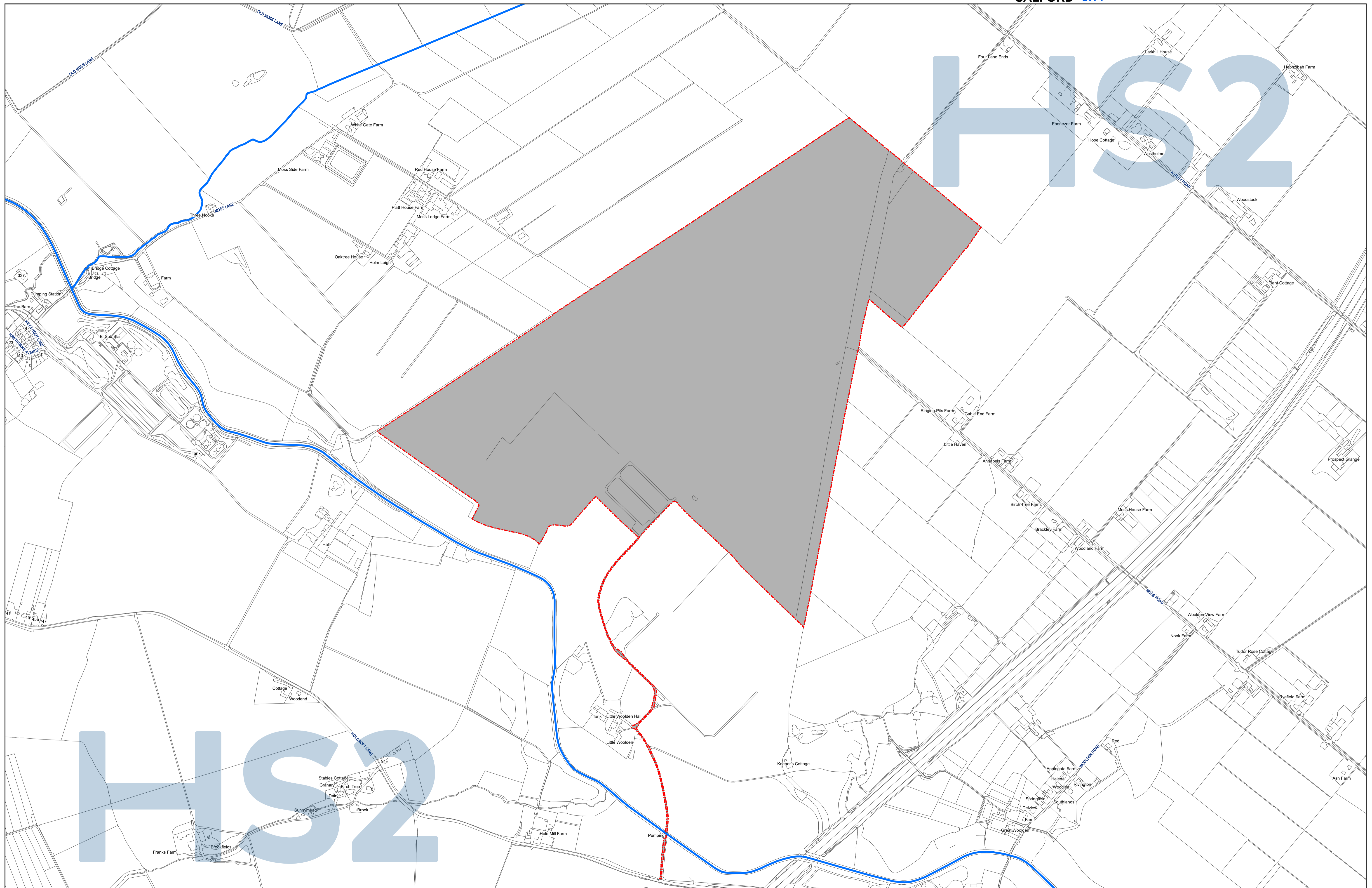
Doc Number: P2B-HS2-PL-MAP-M000-000021-P03

Date: 10/05/22









FOR CONTINUATION REFER TO SG-02-113

Legend			
	Limits of Land Subject to Safeguarding Direction		Extended Homeowner Protection Zone 1
	Safeguarded Area: Surface		Extended Homeowner Protection Zone 2
	Safeguarded Area: Sub-surface		Extended Homeowner Protection Zone 3
	Extended Homeowner Protection Zone 4		Local Authority boundary

Map Number	SG-02-113-R1
Map Name	High Speed Two Phase 2b: Crewe to Manchester Safeguarding Directions
Date of Issue	JUNE 2022

**HS2**

Registered in England. Registration number: 3079366.  
Registered office: 2 South Quay, Queensway, Birmingham B4 6SA.  
© Crown copyright and database rights 2022  
OS 100049190

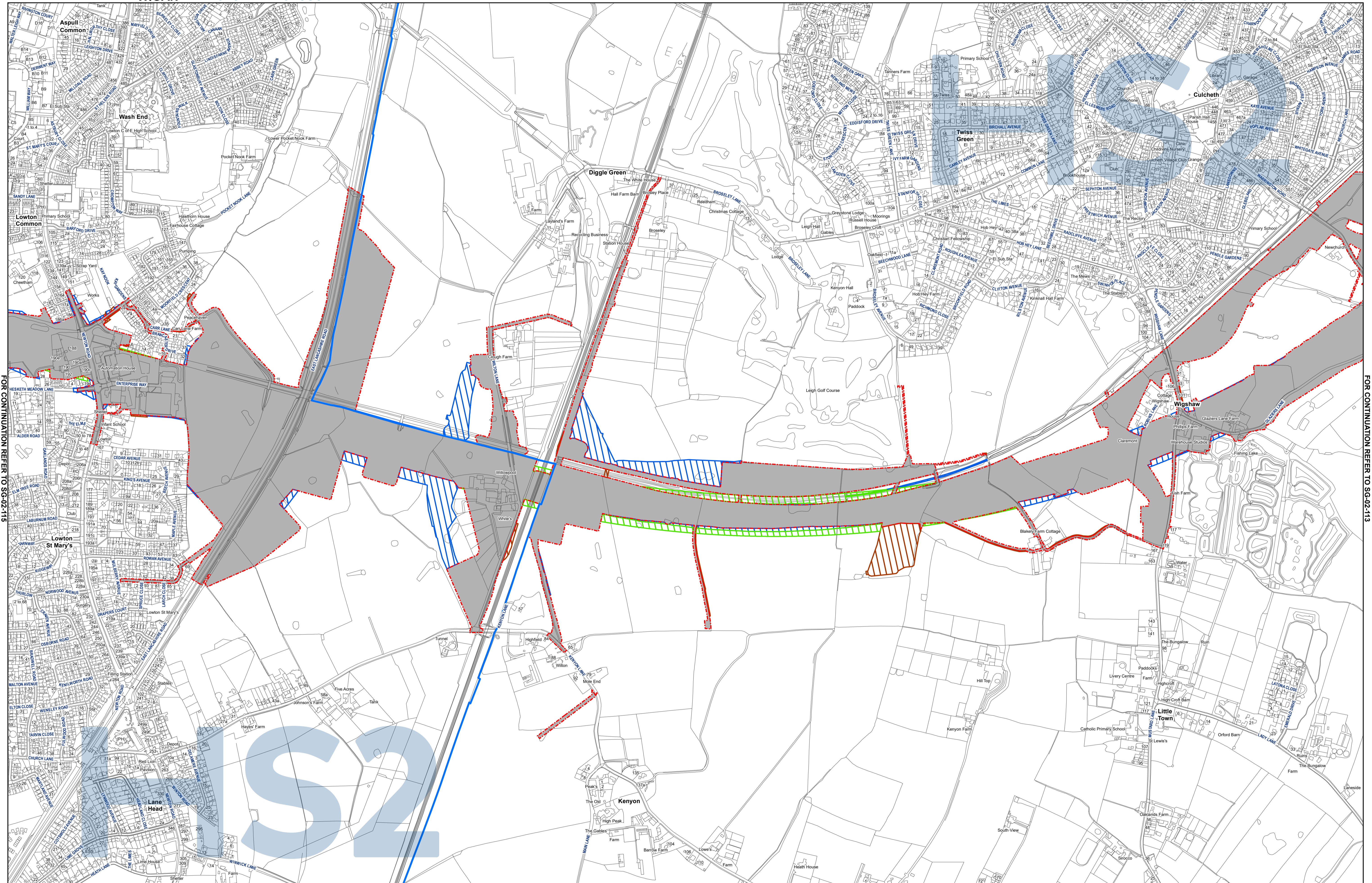
HS2 Ltd accept no responsibility for any circumstances, which arise from the reproduction of this map after alteration, amendment or abbreviation or if it is issued in part or issued incomplete in any way.

Scale at A1: 1:5,000  
Scale at A3: 1:10,000

Doc Number: P2B-HS2-PL-MAP-M000-000023-P03

Date: 10/05/22





FOR CONTINUATION REFER TO SG-02-115

FOR CONTINUATION REFER TO SG-02-113

**Legend**

- Limits of Land Subject to Safeguarding Direction
- Safeguarded Area: Surface
- Safeguarded Area: Sub-surface
- Extended Homeowner Protection Zone 2
- Extended Homeowner Protection Zone 3
- Extended Homeowner Protection Zone 4
- Local Authority boundary

Map Number: **SG-02-114**

Map Name: **High Speed Two Phase 2b: Crewe to Manchester Safeguarding Directions**

Date of Issue: **JUNE 2022**

**HS2**

Scale at A1: 1:5,000  
Scale at A3: 1:10,000

Doc Number: P2B-HS2-PL-MAP-M000-000024-P03

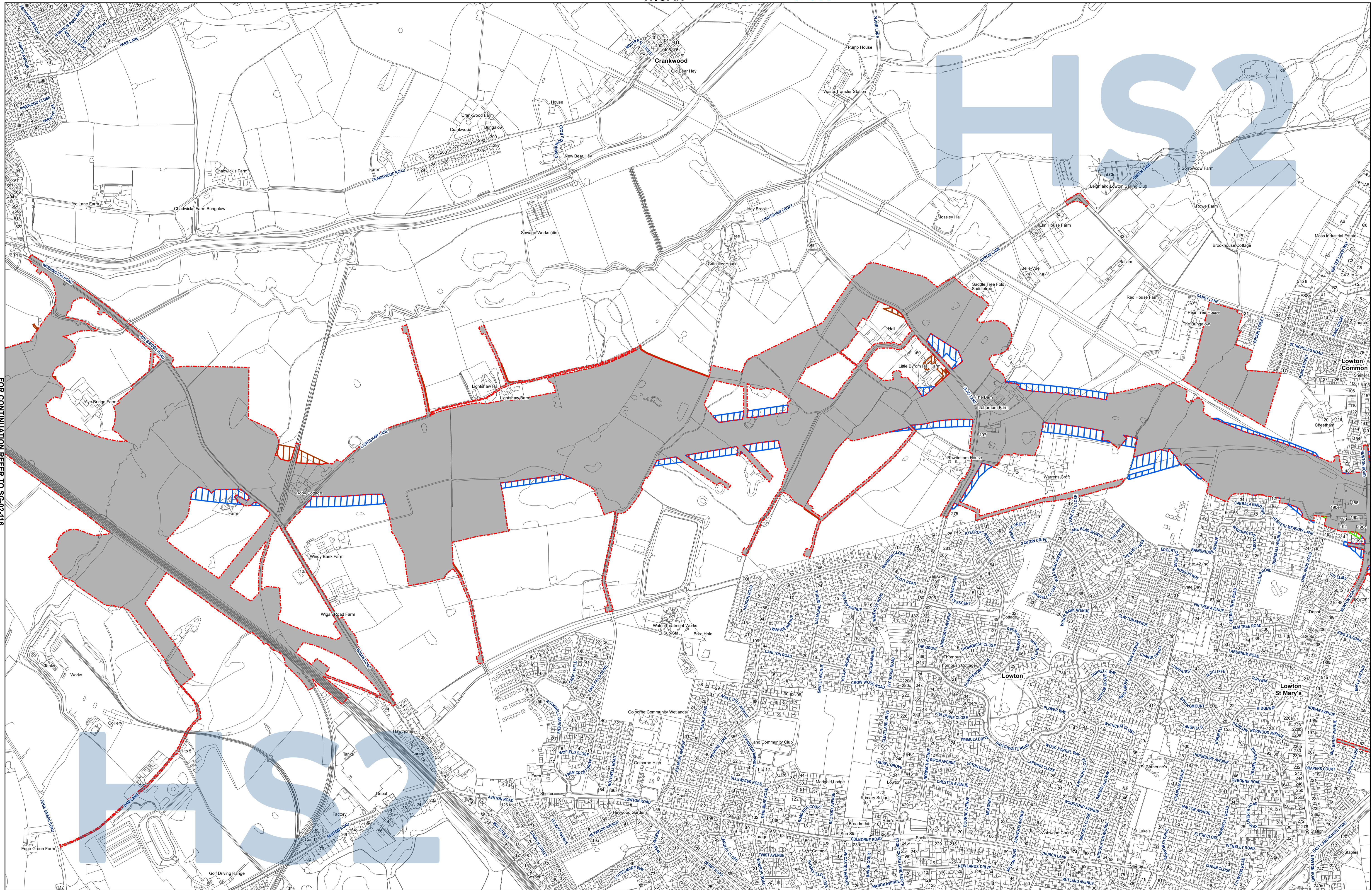
Date: 10/05/22



HS2

FOR CONTINUATION REFER TO SG-02-116

FOR CONTINUATION REFER TO SG-02-114



Legend

- Limits of Land Subject to Safeguarding Direction
- Safeguarded Area: Surface
- Safeguarded Area: Sub-surface
- Extended Homeowner Protection Zone 1
- Extended Homeowner Protection Zone 2
- Extended Homeowner Protection Zone 3
- Extended Homeowner Protection Zone 4
- Local Authority boundary

Map Number: SG-02-115  
 Map Name: High Speed Two Phase 2b: Crewe to Manchester Safeguarding Directions  
 Date of Issue: JUNE 2022

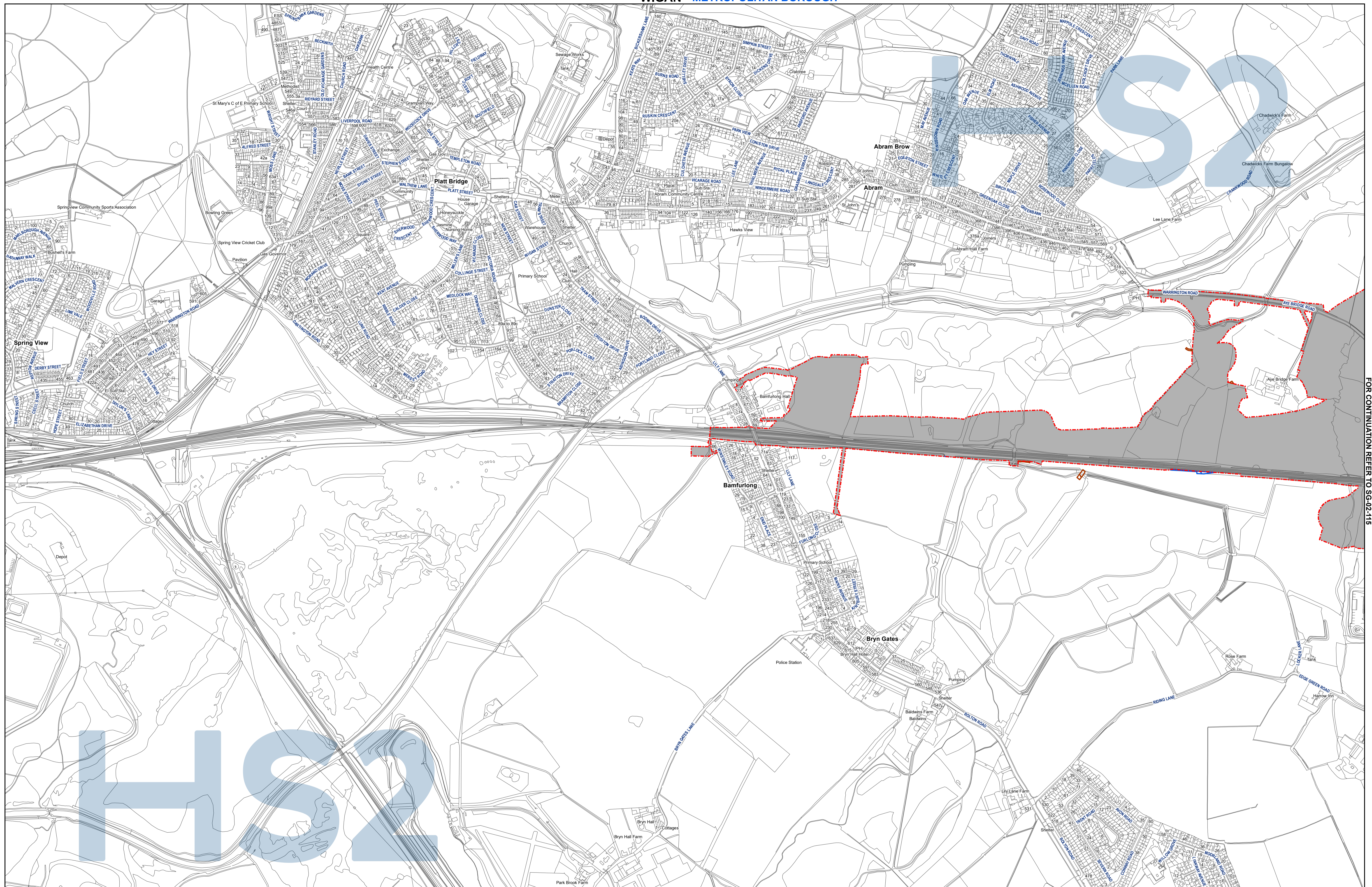
**HS2**  
Registered in England. Registration number 10970986.  
 Registered office: 2 Southolme, Queensway, Wigan, Lancashire, WN4 0AA.

Scale at A1: 1:5,000  
 Scale at A3: 1:10,000

© Crown copyright and database rights 2022  
 OS 100049190

Doc Number: P2B-HS2-PL-MAP-M000-000025-P03  
 Date: 10/05/22





**Legend**

- Limits of Land Subject to Safeguarding Direction
- Safeguarded Area: Surface
- Safeguarded Area: Sub-surface
- Extended Homeowner Protection Zone 1
- Extended Homeowner Protection Zone 2
- Extended Homeowner Protection Zone 3
- Extended Homeowner Protection Zone 4
- Local Authority boundary

Map Number: **SG-02-116**  
 Map Name: **High Speed Two Phase 2b: Crewe to Manchester Safeguarding Directions**  
 Date of Issue: **JUNE 2022**

**HS2**  
Registered in England. Registration number 3879386.  
 Registered office: 2 Stovell, Queensway, Birmingham B4 6SA.

Scale at A1: 1:5,000  
 Scale at A3: 1:10,000

Doc Number: P2B-HS2-PL-MAP-M000-000026-P03  
 Date: 10/05/22

FOR CONTINUATION REFER TO SG-02-115