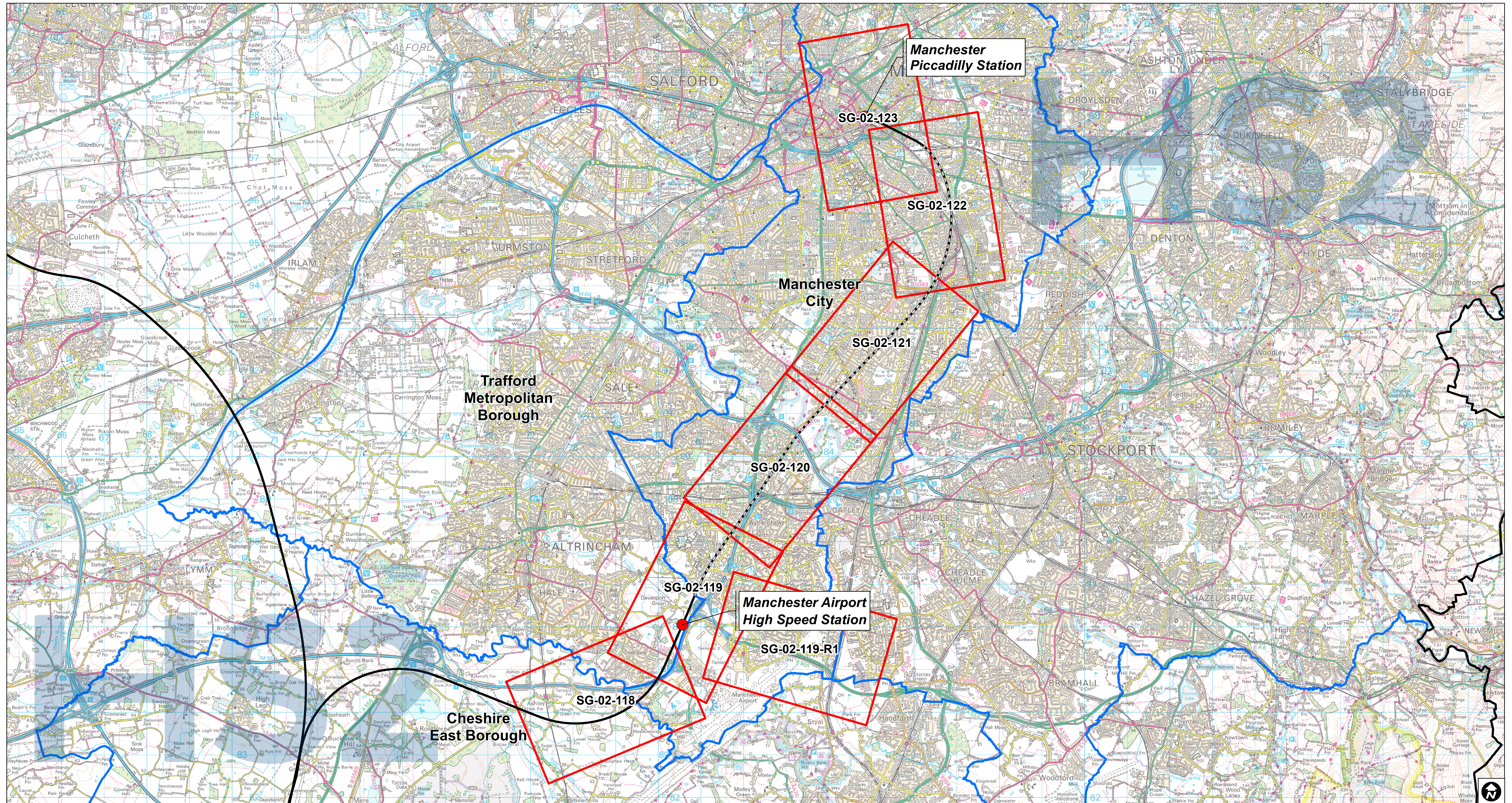


HIGH SPEED TWO SAFEGUARDING DIRECTIONS

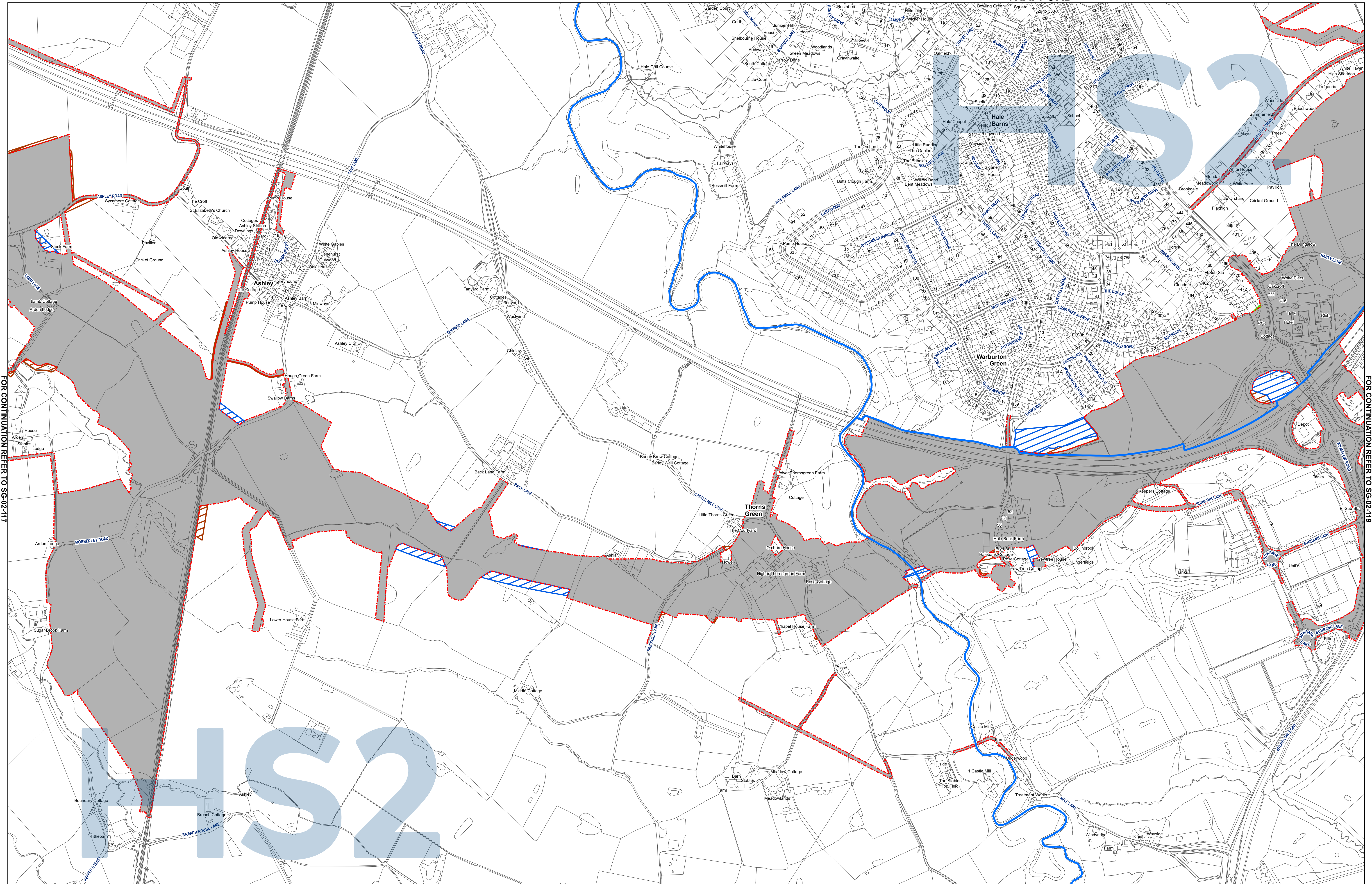
JUNE 2022

PHASE 2B: CREWE TO MANCHESTER VOLUME 3: TRAFFORD, MANCHESTER KEY PLAN



● Connection ● HS2 Depot ● HS2 Station — Route on surface - - - Route in tunnel □ County boundary □ Local Authority boundary

P2B-HS2-PL-MAP-M000-00027-P03

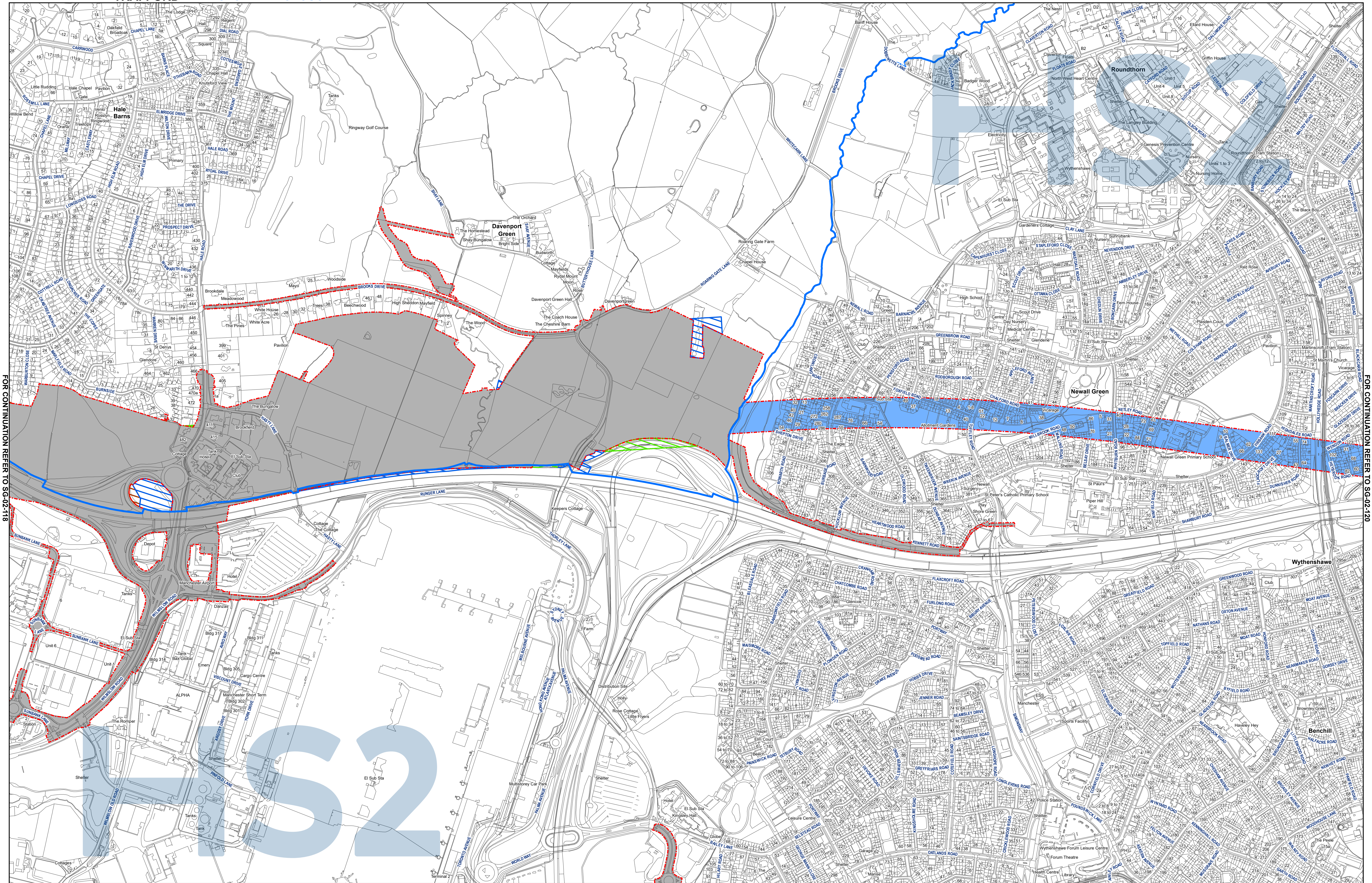


FOR CONTINUATION REFER TO SG-02-117

FOR CONTINUATION REFER TO SG-02-119

Legend

- Limits of Land Subject to Safeguarding Direction
- Safeguarded Area: Surface
- Safeguarded Area: Sub-surface
- Extended Homeowner Protection Zone 1
- Extended Homeowner Protection Zone 2
- Extended Homeowner Protection Zone 3
- Extended Homeowner Protection Zone 4
- Local Authority boundary



FOR CONTINUATION REFER TO SG-02-118

FOR CONTINUATION REFER TO SG-02-120

FOR CONTINUATION REFER TO SG-02-119-R1

MANCHESTER CITY

Legend			
	Limits of Land Subject to Safeguarding Direction		Extended Homeowner Protection Zone 1
	Safeguarded Area: Surface		Extended Homeowner Protection Zone 2
	Safeguarded Area: Sub-surface		Extended Homeowner Protection Zone 3
	Local Authority boundary		Extended Homeowner Protection Zone 4

Map Number	SG-02-119
Map Name	High Speed Two Phase 2b: Crewe to Manchester Safeguarding Directions
Date of Issue	JUNE 2022

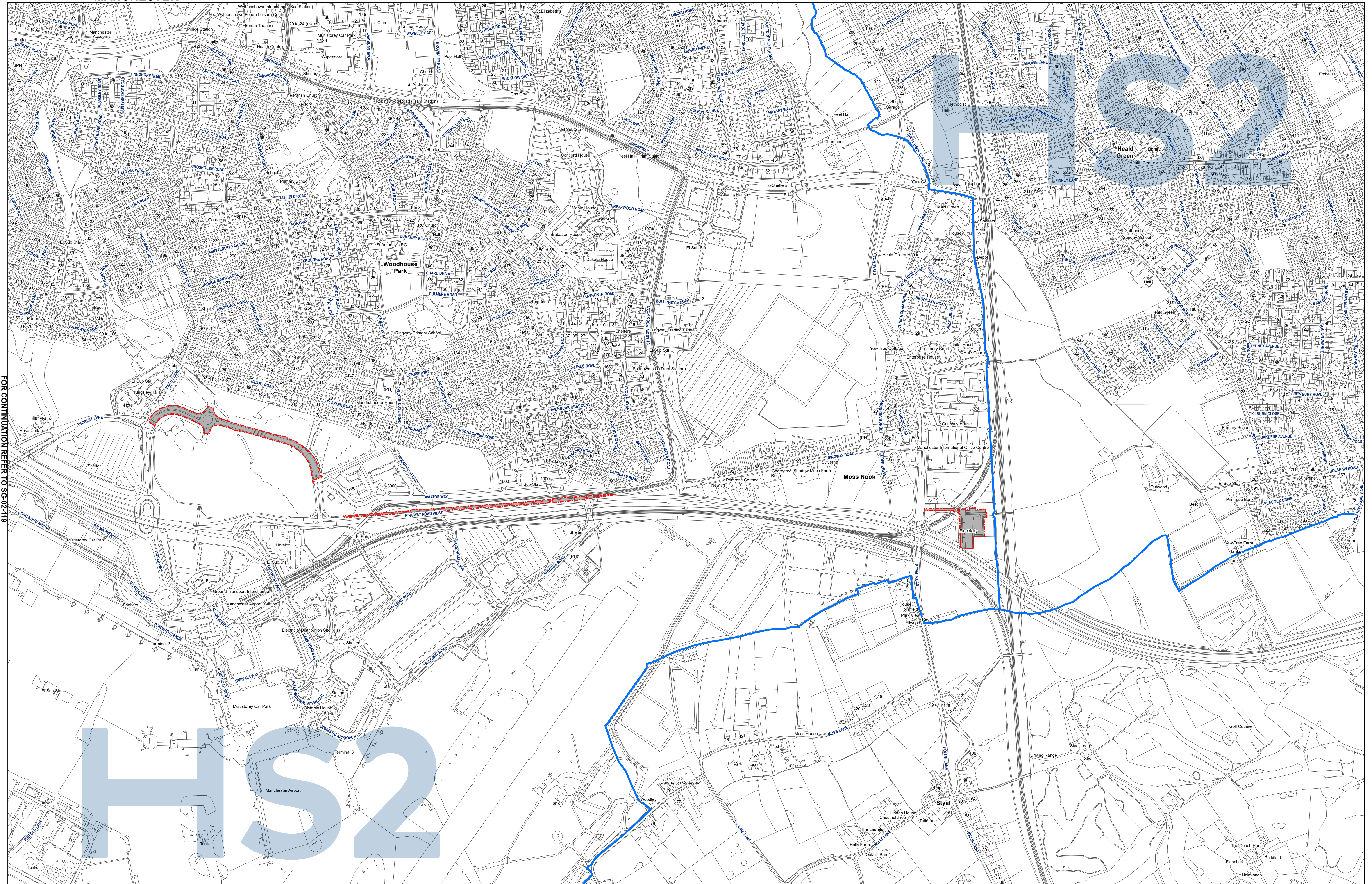
HS2

HS2 Ltd accept no responsibility for any inaccuracies, which arise from the reproduction of this map after alteration, amendment or abbreviation of it in any way, issued in part or issued incorporate in any way.

Scale at A1: 1:5,000
Scale at A3: 1:10,000

Doc Number: P2B-HS2-PL-MAP-M000-000036-P03

Date: 10/05/22



FOR CONTINUATION REFER TO SG-02-119

Legend

- Limits of Land Subject to Safeguarding Direction
- Safeguarded Area: Surface
- Safeguarded Area: Sub-surface
- Extended Homeowner Protection Zone 1
- Extended Homeowner Protection Zone 2
- Extended Homeowner Protection Zone 3
- Extended Homeowner Protection Zone 4
- Local Authority boundary

Map Number: SG-02-119-R1

Map Name: High Speed Two Phase 2b: Crewe to Manchester Safeguarding Directions

Date of Issue: JUNE 2022



Registered in England. Registration number 10879086.
Registered office: 2 Smeeth, Queensway, Birmingham B4 6SA.
© Crown copyright and database rights 2022
OS 100049190

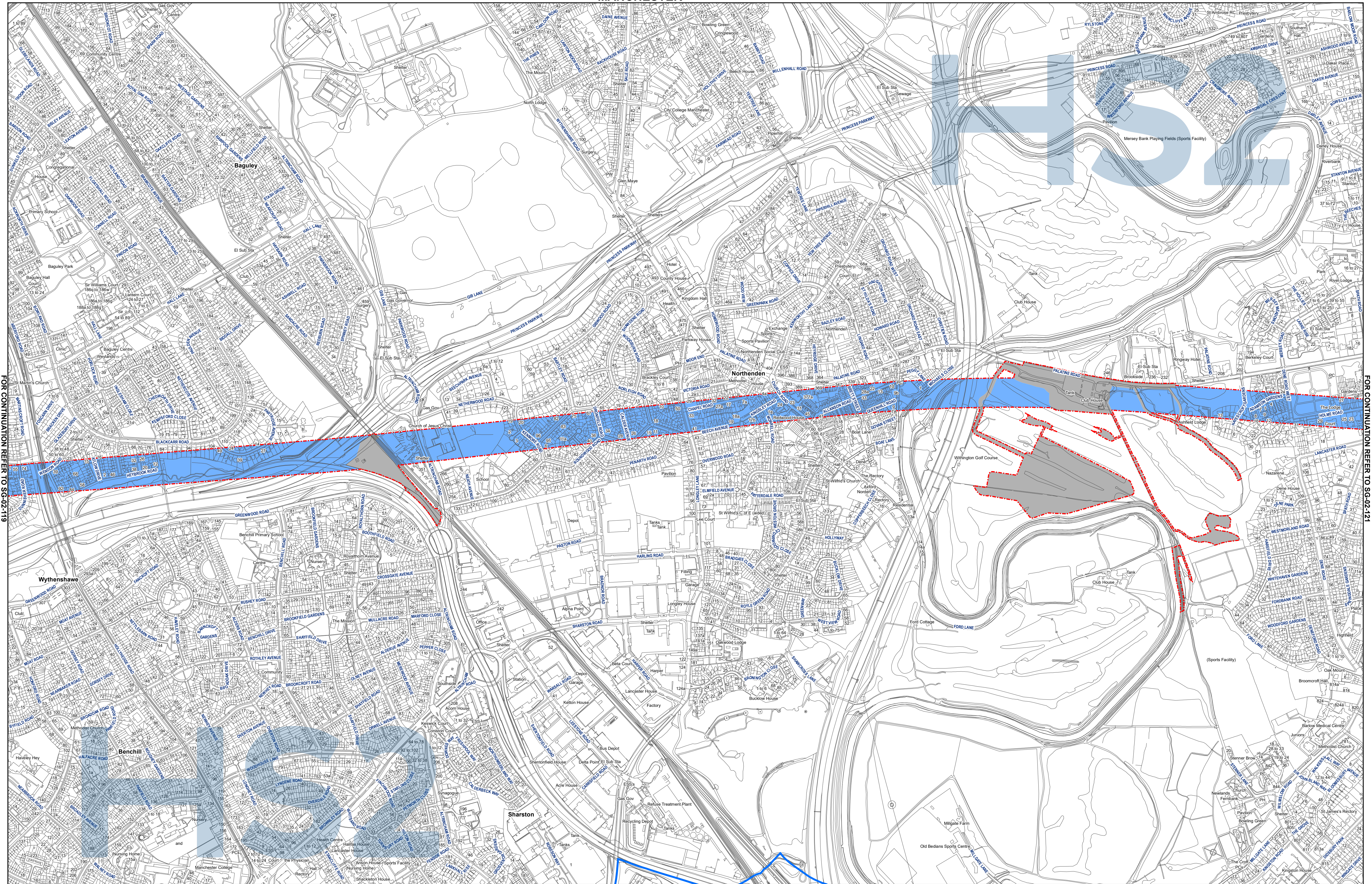
HS2 Ltd accept no responsibility for any circumstances, which arise from the reproduction of this map after alteration, amendment or abbreviation or if it is issued in part or issued incorporate in any way.

Scale at A1: 1:5,000
Scale at A3: 1:10,000

Date: 10/05/22



MANCHESTER CITY



FOR CONTINUATION REFER TO SG-02-119

FOR CONTINUATION REFER TO SG-02-121

Legend

- Limits of Land Subject to Safeguarding Direction
- Safeguarded Area: Surface
- Safeguarded Area: Sub-surface
- Extended Homeowner Protection Zone 1
- Extended Homeowner Protection Zone 2
- Extended Homeowner Protection Zone 3
- Extended Homeowner Protection Zone 4
- Local Authority boundary

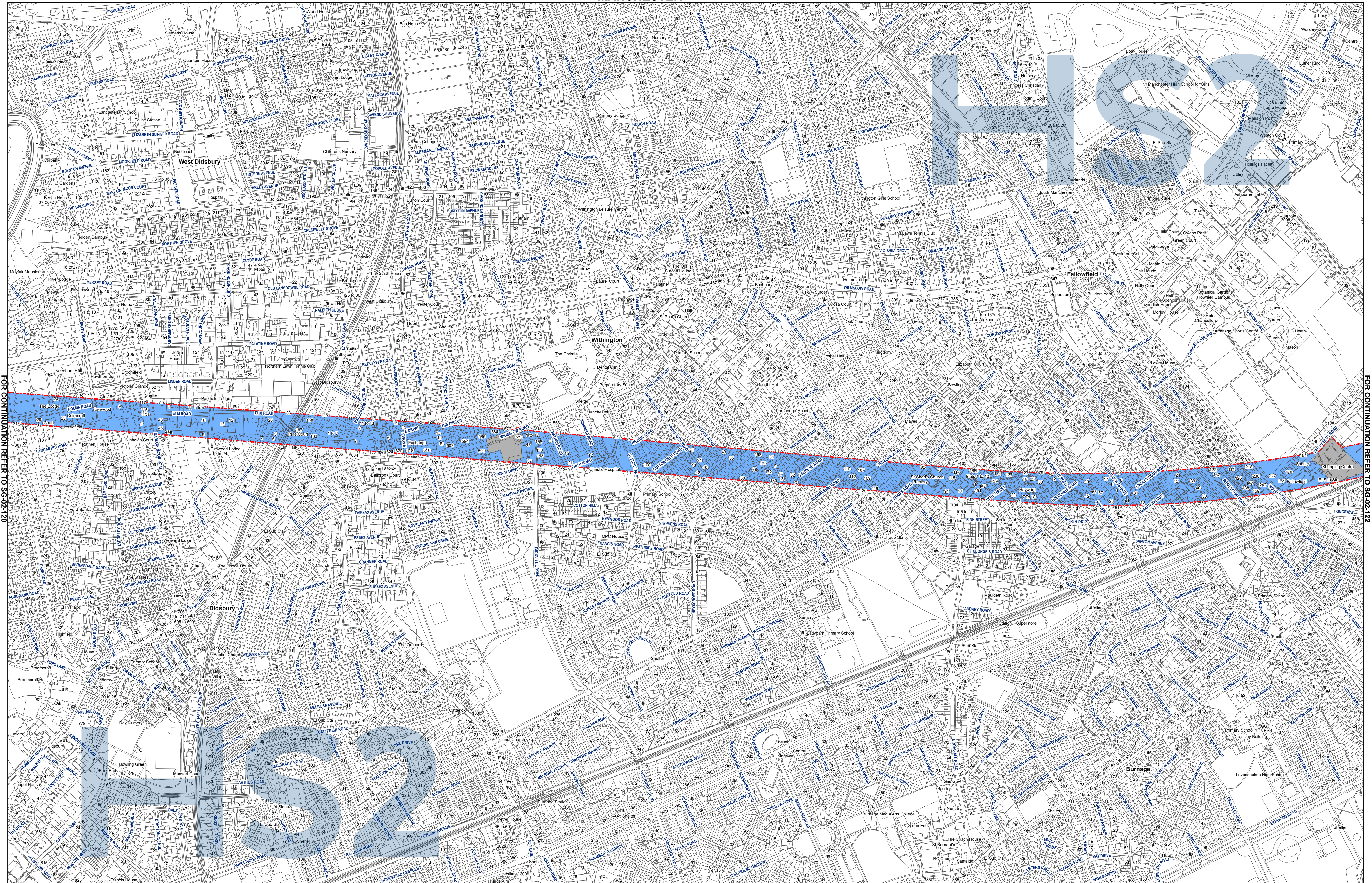
Map Number: **SG-02-120**
 Map Name: **High Speed Two Phase 2b: Crewe to Manchester Safeguarding Directions**
 Date of Issue: **JUNE 2022**

HS2
Registered in England. Registration number 0879986.
 Registered office: 2 South Quay, Queensway, Birmingham B4 6SA.

Scale at A3: **1:15,000**
 Scale at A1: **1:10,000**

Doc Number: P2B-HS2-PL-MAP-M000-000032-P03
 Date: 10/05/22

MANCHESTER CITY



FOR CONTINUATION REFER TO SG-02-120

FOR CONTINUATION REFER TO SG-02-122

Legend

- Limits of Land Subject to Safeguarding Direction
- Safeguarded Area: Surface
- Safeguarded Area: Sub-surface
- Extended Homeowner Protection Zone 1
- Extended Homeowner Protection Zone 2
- Extended Homeowner Protection Zone 3
- Extended Homeowner Protection Zone 4
- Local Authority boundary

Map Number: **SG-02-121**

Map Name: **High Speed Two
Phase 2b: Crewe to Manchester
Safeguarding Directions**

Date of Issue: **JUNE 2022**

HS2

HS2 Ltd accept no responsibility for any inaccuracies, which arise from the reproduction of this map after alteration, amendment or abbreviation or if it is issued in part or issued incorrectly in any way.

Scale at A1: 1:5,000
Scale at A3: 1:10,000

© Crown copyright and database rights 2022
OS 100049190

Doc Number: P2B-HS2-PL-MAP-M000-000033-P03

Date: 10/05/22

MANCHESTER CITY



FOR CONTINUATION REFER TO SG-02-121

FOR CONTINUATION REFER TO SG-02-123

Legend

- Limits of Land Subject to Safeguarding Direction
- Safeguarded Area: Surface
- Safeguarded Area: Sub-surface
- Extended Homeowner Protection Zone 1
- Extended Homeowner Protection Zone 2
- Extended Homeowner Protection Zone 3
- Extended Homeowner Protection Zone 4
- Local Authority boundary

Map Number: **SG-02-122**

Map Name: **High Speed Two
Phase 2b: Crewe to Manchester
Safeguarding Directions**

Date of Issue: **JUNE 2022**

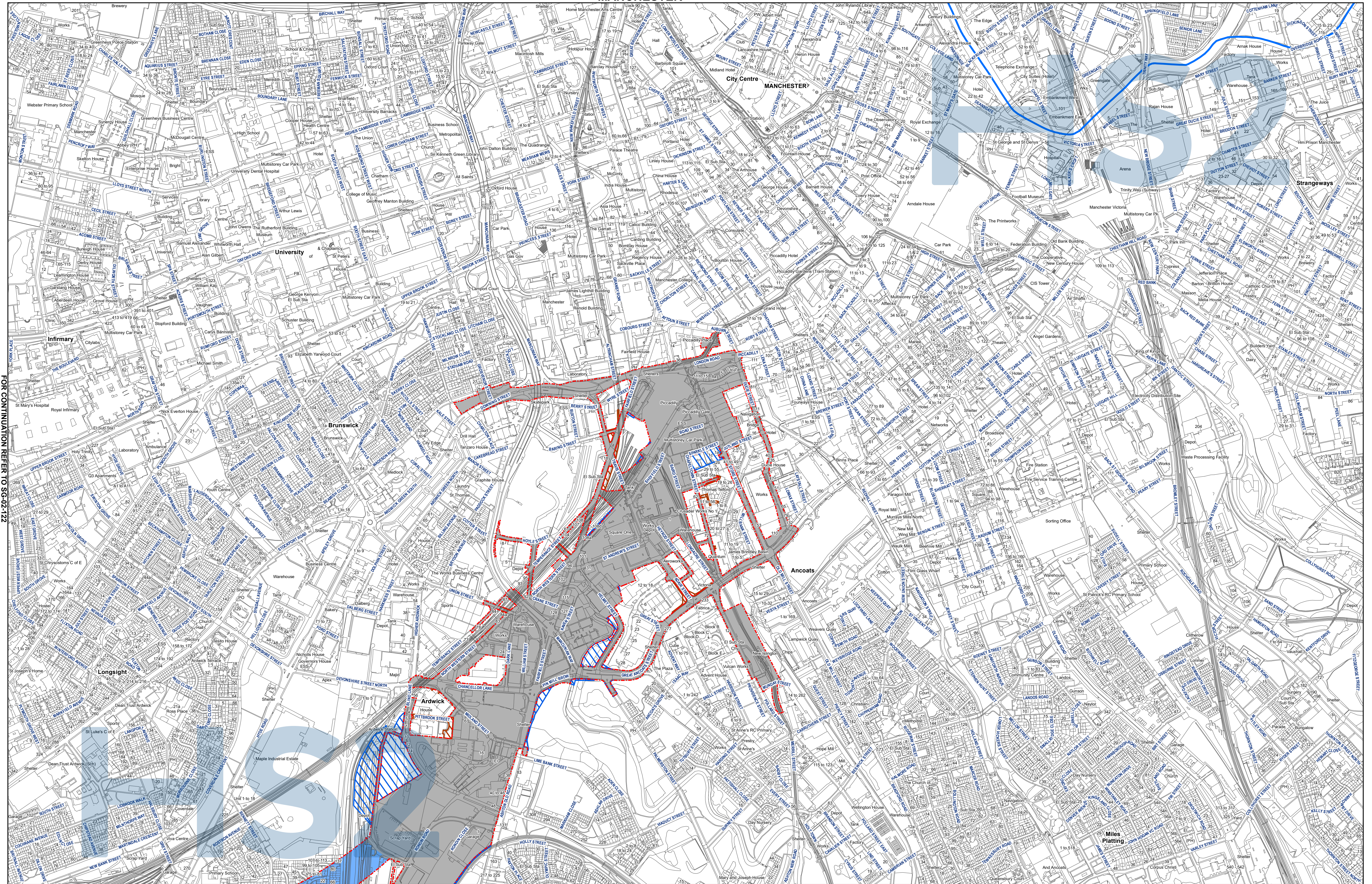
Registered in England. Registration number 3073988.
Registered office: 2, Stovall, Queensway, Birmingham B4 6SA.
© Crown copyright and database rights 2022
OS 100049190
Doc Number: P2B-HS2-PL-MAP-M000-00034-P03

HS2 Ltd accept no responsibility for any circumstances, which arise from the reproduction of this map other than, amendment or abbreviation of it if it is issued in part or issued incorporate in any way.

Scale at A1: 1:5,000
Scale at A3: 1:10,000

Date: 10/05/22

MANCHESTER CITY



FOR CONTINUATION REFER TO SG-02-122

Legend

- Limits of Land Subject to Safeguarding Direction
- Safeguarded Area: Surface
- Safeguarded Area: Sub-surface
- Extended Homeowner Protection Zone 1
- Extended Homeowner Protection Zone 2
- Extended Homeowner Protection Zone 3
- Extended Homeowner Protection Zone 4
- Local Authority boundary

Map Number: **SG-02-123**

Map Name: **High Speed Two
Phase 2b: Crewe to Manchester
Safeguarding Directions**

Date of Issue: **JUNE 2022**

Registered in England. Registration number 3079886.
Registered office: 2, South Quay, Birmingham B4 6SA.
© Crown copyright and database rights 2022
OS 100049190

HS2 Ltd accept no responsibility for any
circumstances, which arise from the
reproduction of this map after alteration,
amendment or abbreviation or if it is
issued in part or issued incorrectly in any way.

Scale at A1: 1:5,000
Scale at A3: 1:10,000

Date: 10/05/22