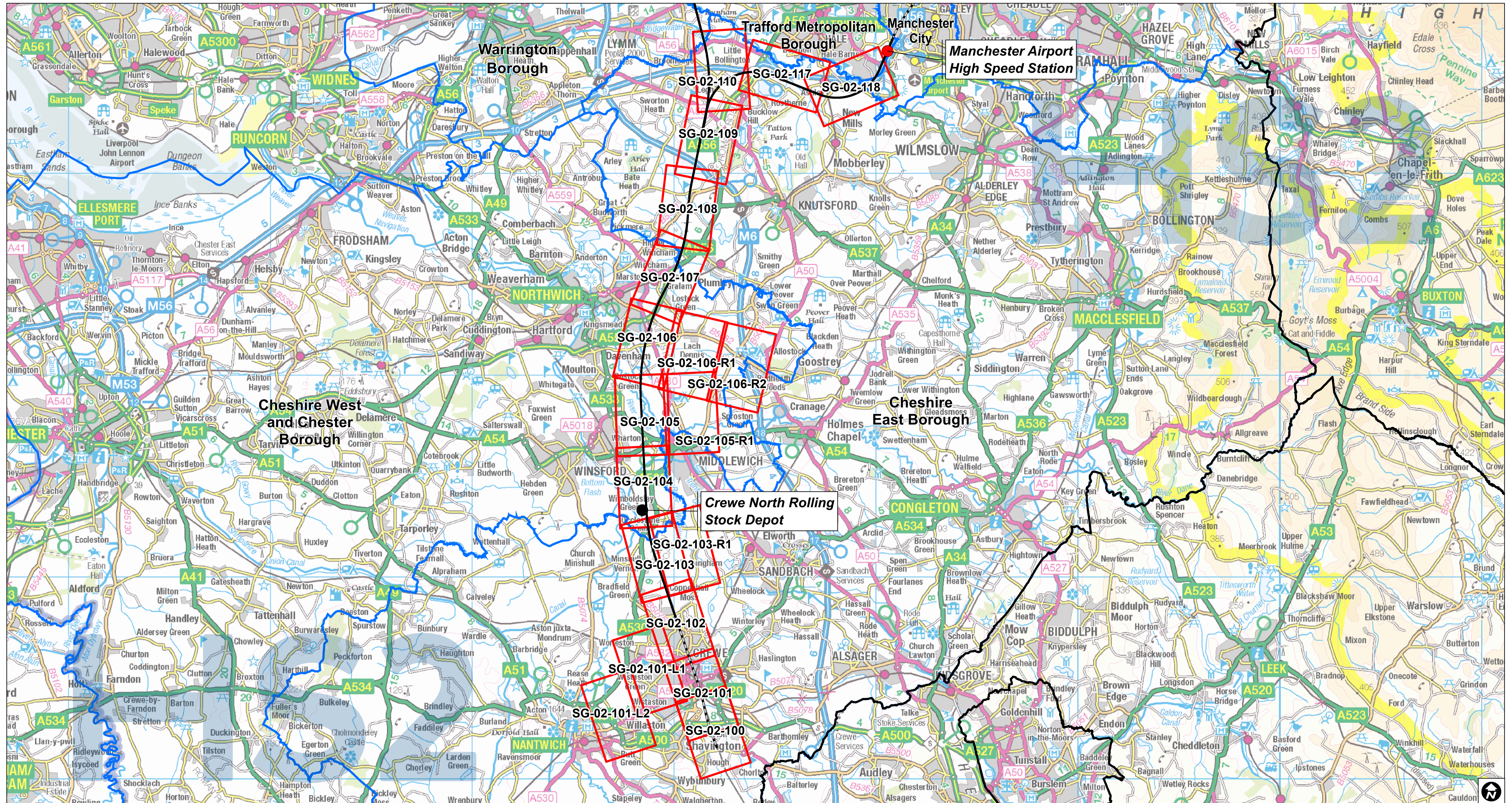


JUNE 2022

PHASE 2B: CREWE TO MANCHESTER

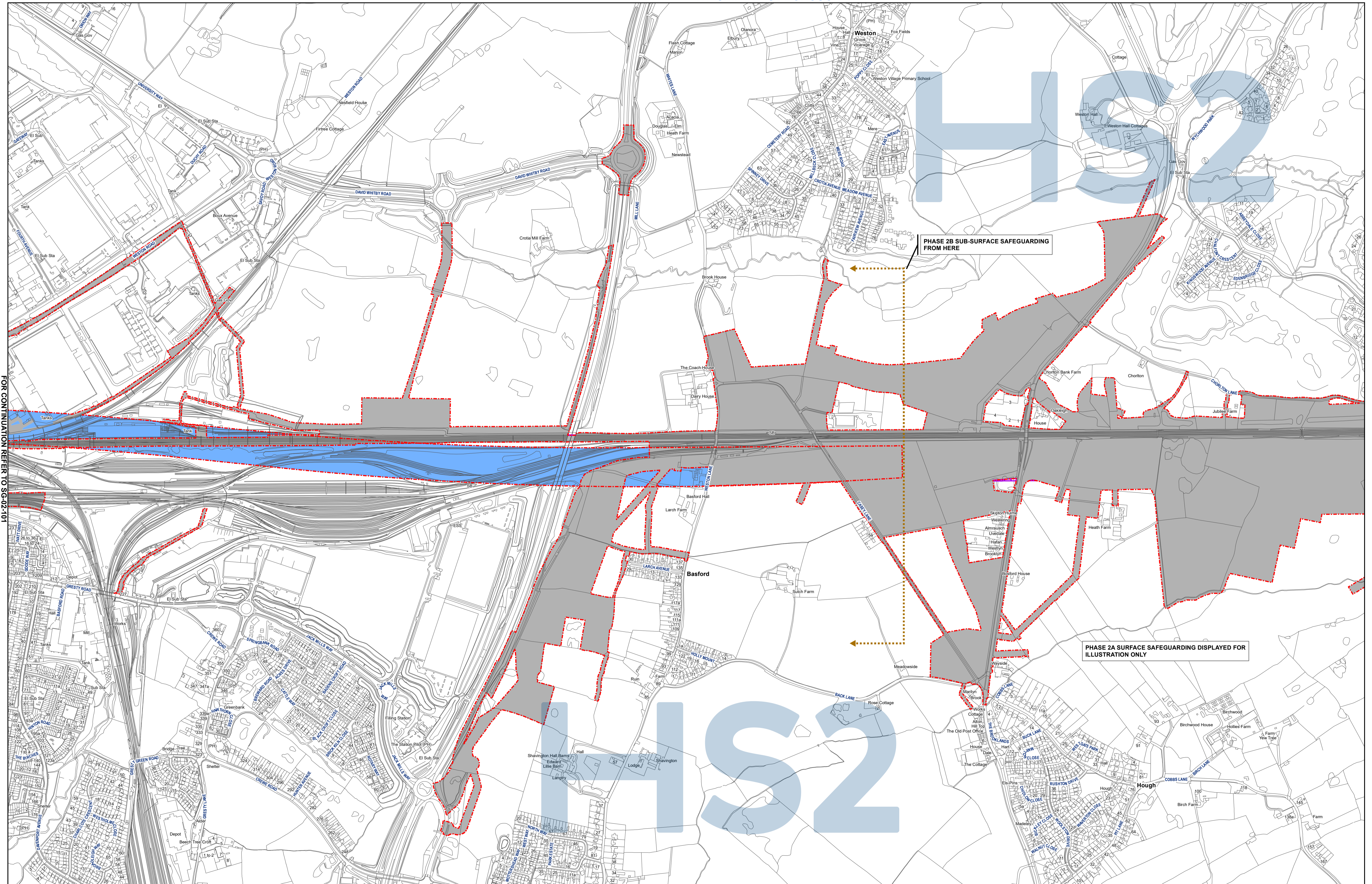
VOLUME 1: CHESHIRE EAST, CHESHIRE WEST AND CHESTER

KEY PLAN



- Connection
- HS2 Depot
- HS2 Station
- Route on surface
- Route in tunnel
- County boundary
- Local Authority boundary

P2B-HS2-PL-MAP-M000-000001-P03



PHASE 2B SUB-SURFACE SAFEGUARDING FROM HERE

PHASE 2A SURFACE SAFEGUARDING DISPLAYED FOR ILLUSTRATION ONLY

FOR CONTINUATION REFER TO SG-02-101

Legend

- Limits of Land Subject to Safeguarding Direction
- Safeguarded Area: Surface
- Safeguarded Area: Sub-surface
- Extended Homeowner Protection Zone 1
- Extended Homeowner Protection Zone 2
- Extended Homeowner Protection Zone 3
- Extended Homeowner Protection Zone 4
- Local Authority boundary

Map Number	SG-02-100
Map Name	High Speed Two Phase 2b: Crewe to Manchester Safeguarding Directions
Date of Issue	JUNE 2022

HS2 Ltd accept no responsibility for any circumstances, which arise from the reproduction of this map after alteration, amendment or abbreviation or if it is issued in part or issued incorporate in any way.

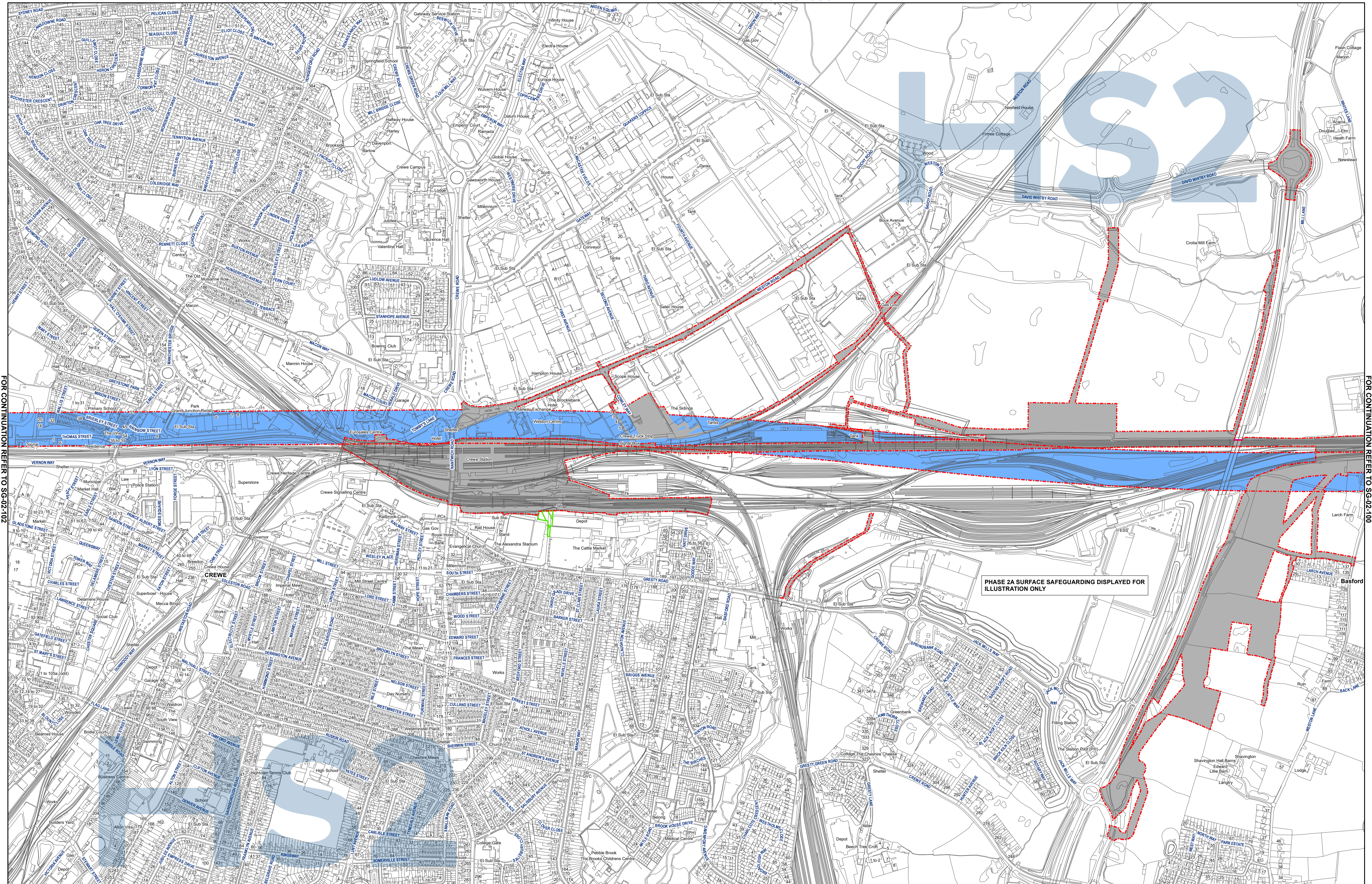
Registered in England. Registration number 28797886.
Registered office: 2 South Quay, Queensway, Birmingham B4 6SA

© Crown copyright and database rights 2022
OS 100049190

Doc Number: P2B-HS2-PL-MAP-M000-000002-P03

Scale at A1: 1:5,000
Scale at A3: 1:10,000

Date: 20/05/22



Legend

- Limits of Land Subject to Safeguarding Direction
- Safeguarded Area: Surface
- Safeguarded Area: Sub-surface
- Extended Homeowner Protection Zone 1
- Extended Homeowner Protection Zone 2
- Extended Homeowner Protection Zone 3
- Extended Homeowner Protection Zone 4
- Local Authority boundary

FOR CONTINUATION REFER TO SG-02-101-L1

Map Number: SG-02-101

Map Name: High Speed Two Phase 2b: Crewe to Manchester Safeguarding Directions

Date of Issue: JUNE 2022



Scale at A1: 1:5,000

Scale at A3: 1:10,000

Doc Number: P2B-HS2-PL-MAP-M000-000003-P03

HS2 Ltd accept no responsibility for any circumstances, which arise from the reproduction of this map after alteration, amendment or abbreviation or if it is issued in part or issued incorporate in any way. © Crown copyright and database rights 2022 OS 100049190 Date: 20/05/22



Legend

- Limits of Land Subject to Safeguarding Direction
- Safeguarded Area: Surface
- Safeguarded Area: Sub-surface
- Extended Homeowner Protection Zone 1
- Extended Homeowner Protection Zone 2
- Extended Homeowner Protection Zone 3
- Extended Homeowner Protection Zone 4
- Local Authority boundary

Map Number: SG-02-101-L1

Map Name: High Speed Two Phase 2b: Crewe to Manchester Safeguarding Directions

Date of Issue: JUNE 2022



Registered in England, Registration number 10797086. Registered office: 2, Smeeth, Queensway, Birmingham B4 6SA.

© Crown copyright and database rights 2022. OS 100049190

Doc Number: P2B-HS2-PL-MAP-M000-000004-P03

HS2 Ltd accept no responsibility for any inaccuracies, which arise from the reproduction of this map after alteration, amendment or abbreviation of it. It is issued in part or issued incorporate in any way. Scale at A1: 1:5,000. Scale at A3: 1:10,000. Date: 10/05/22



Legend

- Limits of Land Subject to Safeguarding Direction
- Safeguarded Area: Surface
- Safeguarded Area: Sub-surface
- Extended Homeowner Protection Zone 1
- Extended Homeowner Protection Zone 2
- Extended Homeowner Protection Zone 3
- Extended Homeowner Protection Zone 4
- Local Authority boundary

Map Number: SG-02-101-L2

Map Name: High Speed Two Phase 2b: Crewe to Manchester Safeguarding Directions

Date of Issue: JUNE 2022



Scale at A3: 1:5,000

Scale at A1: 1:10,000

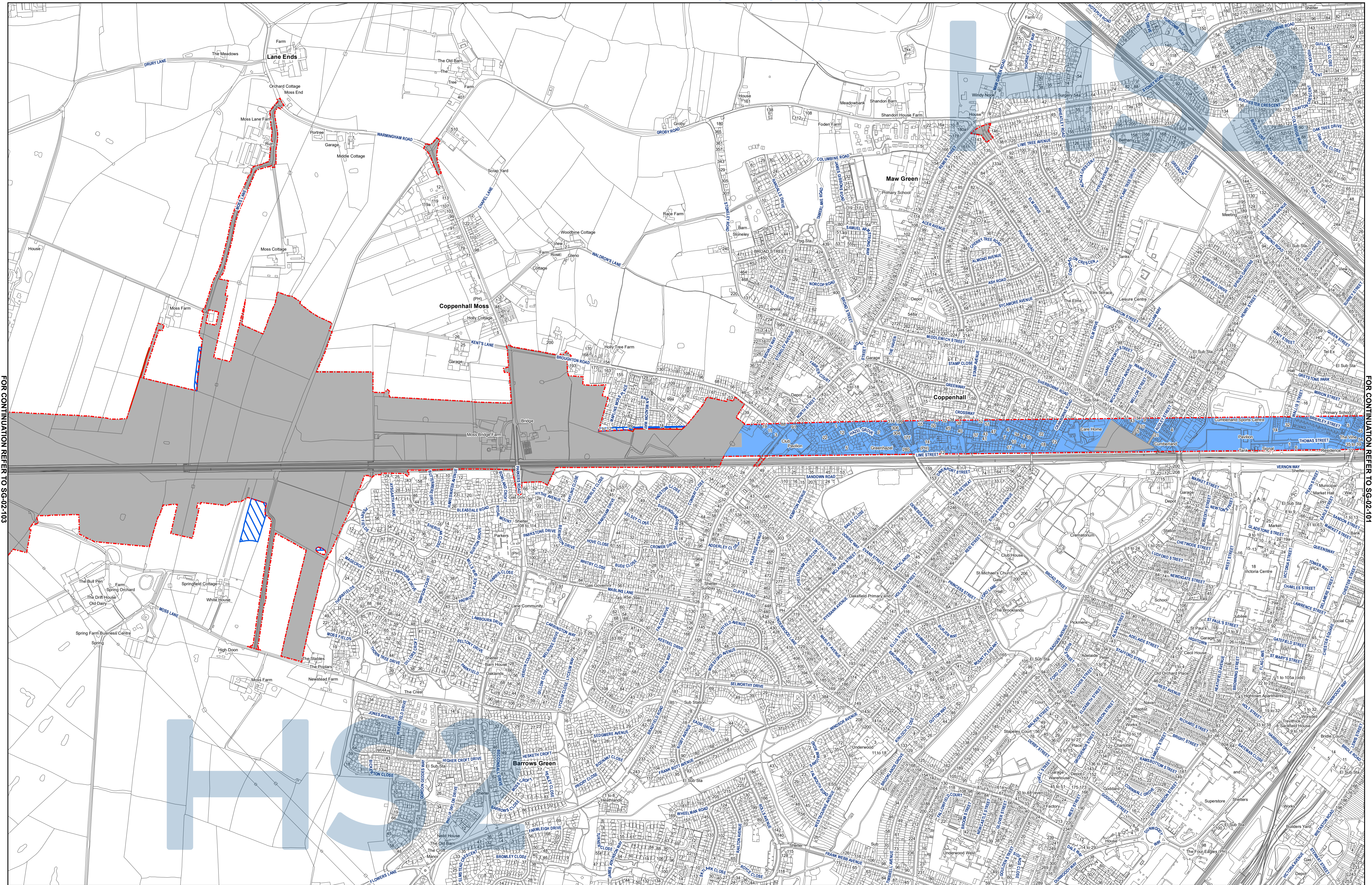
Doc Number: P2B-HS2-PL-MAP-M000-000005-P03

HS2 Ltd accept no responsibility for any circumstances, which arise from the reproduction of this map after alteration, amendment or abbreviation or if it is issued in part or issued incomplete in any way.

Registered in England, Registration number 3879388
Registered office: 2 Southville, Queensway, Birmingham B4 6SA

© Crown copyright and database rights 2022
OS 100049190

Date: 10/05/22



FOR CONTINUATION REFER TO SG-02-103

FOR CONTINUATION REFER TO SG-02-101

Legend

- Limits of Land Subject to Safeguarding Direction
- Safeguarded Area: Surface
- Safeguarded Area: Sub-surface
- Extended Homeowner Protection Zone 1
- Extended Homeowner Protection Zone 2
- Extended Homeowner Protection Zone 3
- Extended Homeowner Protection Zone 4
- Local Authority boundary

Map Number: **SG-02-102**
 High Speed Two
 Phase 2b: Crewe to Manchester
 Safeguarding Directions
 Date of Issue: **JUNE 2022**

HS2
Registered in England. Registration number: 08797886.
 Registered office: 2, Smeeth, Queensway, Birmingham B4 6SA.
 © Crown copyright and database rights 2022.
 OS 100049190

HS2 Ltd accept no responsibility for any inaccuracies, which arise from the reproduction of this map after alteration, amendment or abbreviation of it if it is issued in part or issued incorporate in any way.

Scale at A1: **1:5,000**
 Scale at A3: **1:10,000**

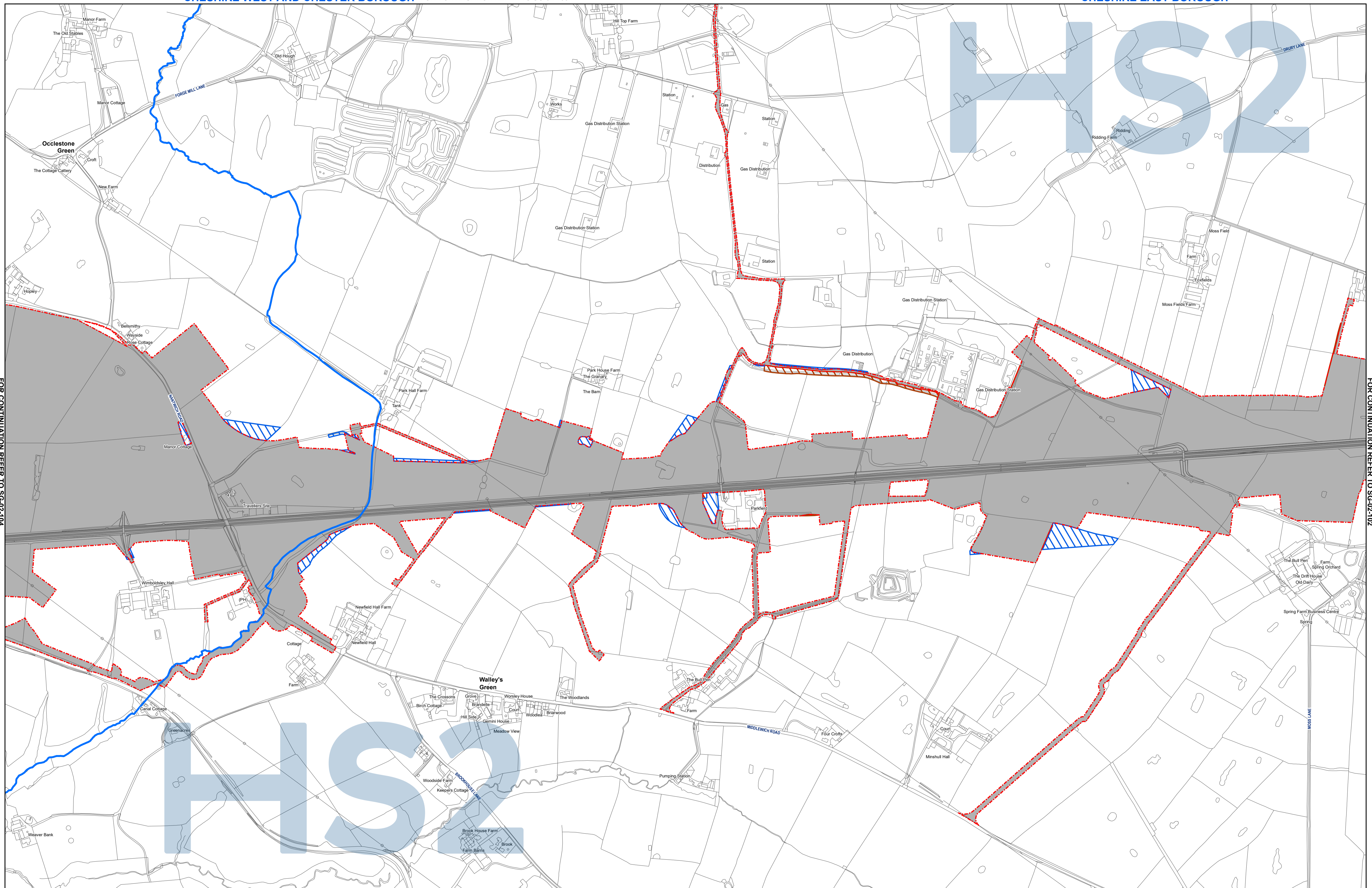
Date: 10/05/22

HS2

HS2

FOR CONTINUATION REFER TO SG-02-104

FOR CONTINUATION REFER TO SG-02-102



Legend

- Limits of Land Subject to Safeguarding Direction
- Safeguarded Area: Surface
- Safeguarded Area: Sub-surface
- Extended Homeowner Protection Zone 1
- Extended Homeowner Protection Zone 2
- Extended Homeowner Protection Zone 3
- Extended Homeowner Protection Zone 4
- Local Authority boundary

Map Number	SG-02-103
Map Name	High Speed Two Phase 2b: Crewe to Manchester Safeguarding Directions
Date of Issue	JUNE 2022

HS2 Ltd accept no responsibility for any circumstances, which arise from the reproduction of this map other than alteration, amendment or abbreviation or if it is issued in part or issued incomplete in any way.

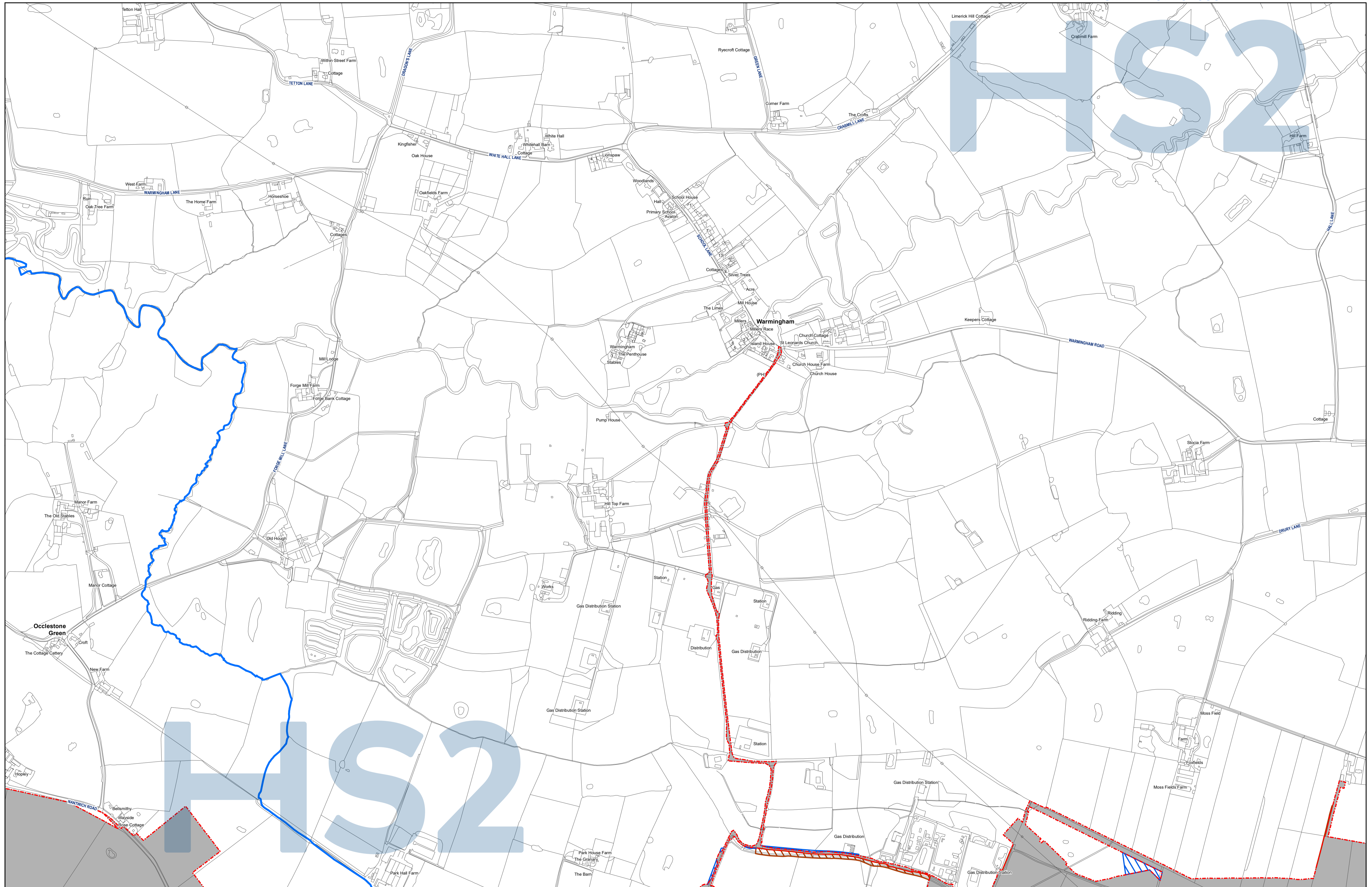
Registered in England. Registration number 3879388.
Registered office: 2 South Quay, Queensway, Birmingham B4 6SA.

© Crown copyright and database rights 2022
OS 100049190

Doc Number: P2B-HS2-PL-MAP-M000-000007-P03

Scale at A1: 1:5,000
Scale at A3: 1:10,000

Date: 10/05/22



CHESHIRE WEST AND CHESTER BOROUGH FOR CONTINUATION REFER TO SG-02-103

Legend

- Limits of Land Subject to Safeguarding Direction
- Safeguarded Area: Surface
- Safeguarded Area: Sub-surface
- Extended Homeowner Protection Zone 2
- Extended Homeowner Protection Zone 3
- Extended Homeowner Protection Zone 4
- Local Authority boundary

Map Number	SG-02-103-R1
Map Name	High Speed Two Phase 2b: Crewe to Manchester Safeguarding Directions
Date of Issue	JUNE 2022

HS2 Ltd accept no responsibility for any inaccuracies, which arise from the reproduction of this map after alteration, amendment or abbreviation or if it is issued in part or issued incorporate in any way.

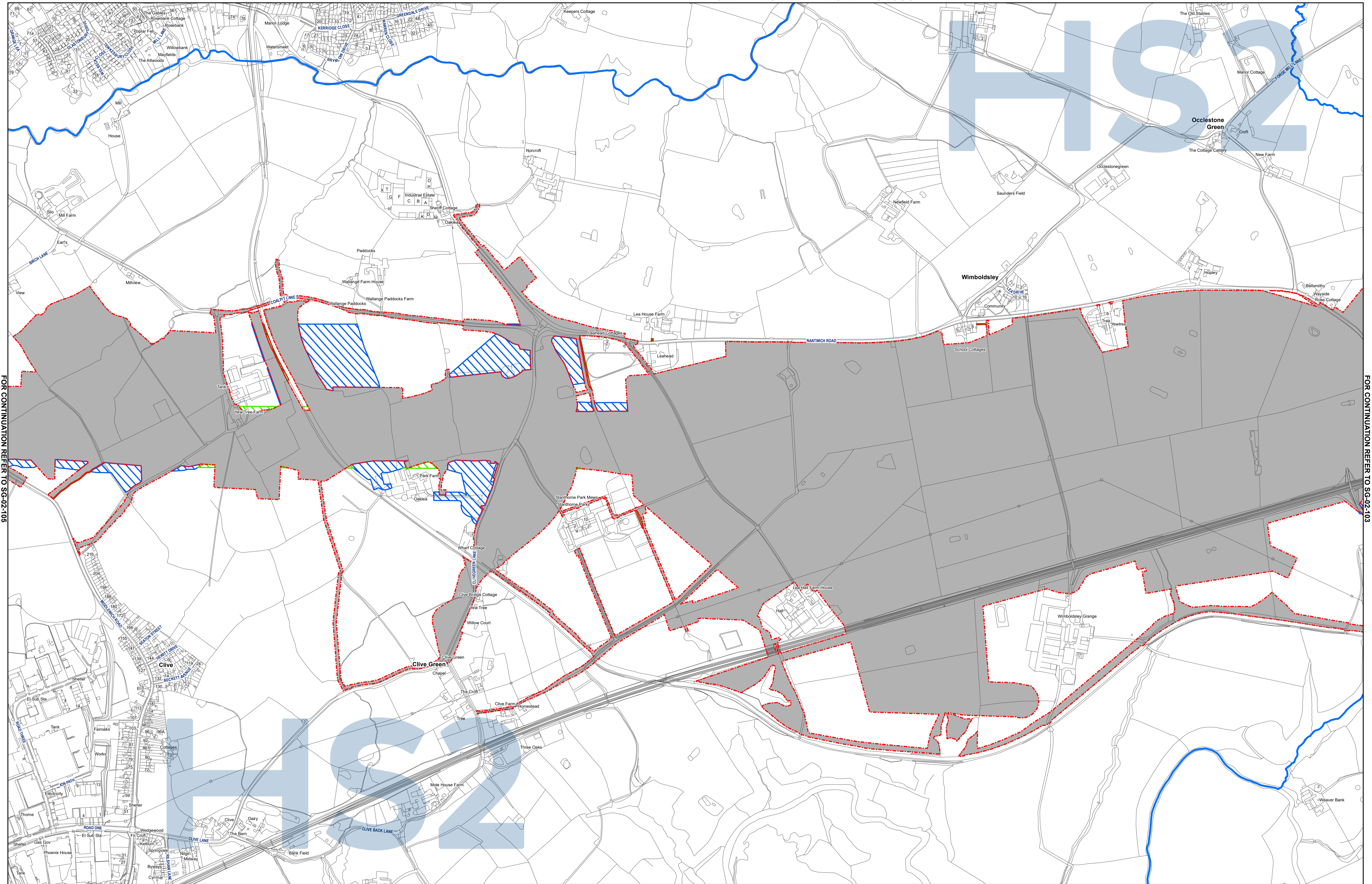
Registered in England. Registration number: 3879386.
Registered office: 2 South Quay, Queensway, Birmingham B4 6QA

© Crown copyright and database rights 2022
OS 100049190

Doc Number: P2B-HS2-PL-MAP-M000-000008-P03

Scale at A1: 1:5,000
Scale at A3: 1:10,000

Date: 10/05/22



FOR CONTINUATION REFER TO SG-02-105

FOR CONTINUATION REFER TO SG-02-103

Legend

- Limits of Land Subject to Safeguarding Direction
- Safeguarded Area: Surface
- Safeguarded Area: Sub-surface
- Extended Homeowner Protection Zone 1
- Extended Homeowner Protection Zone 2
- Extended Homeowner Protection Zone 3
- Extended Homeowner Protection Zone 4
- Local Authority boundary

Map Number	SG-02-104
Map Name	High Speed Two Phase 2b: Crewe to Manchester Safeguarding Directions
Date of Issue	JUNE 2022

HS2 Ltd accept no responsibility for any inaccuracies, which arise from the reproduction of this map after alteration, amendment or abbreviation or if it is issued in part or issued incomplete in any way.

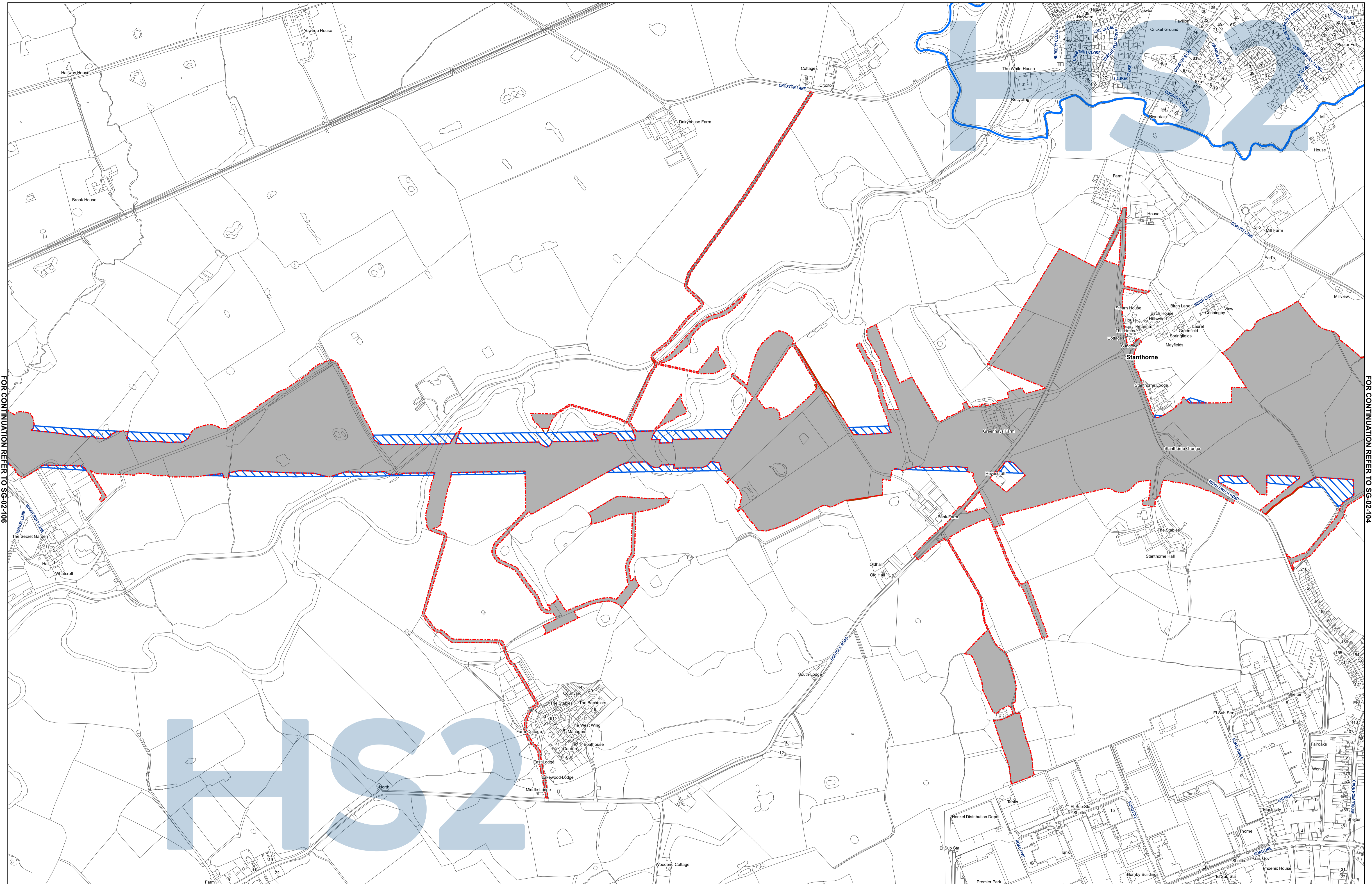
Registered in England. Registration number 3879386.
Registered office: 2 South Quay, Queensway, Birmingham B4 6SA.

© Crown copyright and database rights 2022
OS 100049190

Doc Number: P2B-HS2-PL-MAP-M000-000009-P03

Scale at A1: 1:5,000
Scale at A3: 1:10,000

Date: 10/05/22



FOR CONTINUATION REFER TO SG-02-106

FOR CONTINUATION REFER TO SG-02-104

Legend

- Limits of Land Subject to Safeguarding Direction
- Safeguarded Area: Surface
- Safeguarded Area: Sub-surface
- Extended Homeowner Protection Zone 1
- Extended Homeowner Protection Zone 2
- Extended Homeowner Protection Zone 3
- Extended Homeowner Protection Zone 4
- Local Authority boundary

Map Number: **SG-02-105**

Map Name: **High Speed Two Phase 2b: Crewe to Manchester Safeguarding Directions**

Date of Issue: **JUNE 2022**

HS2

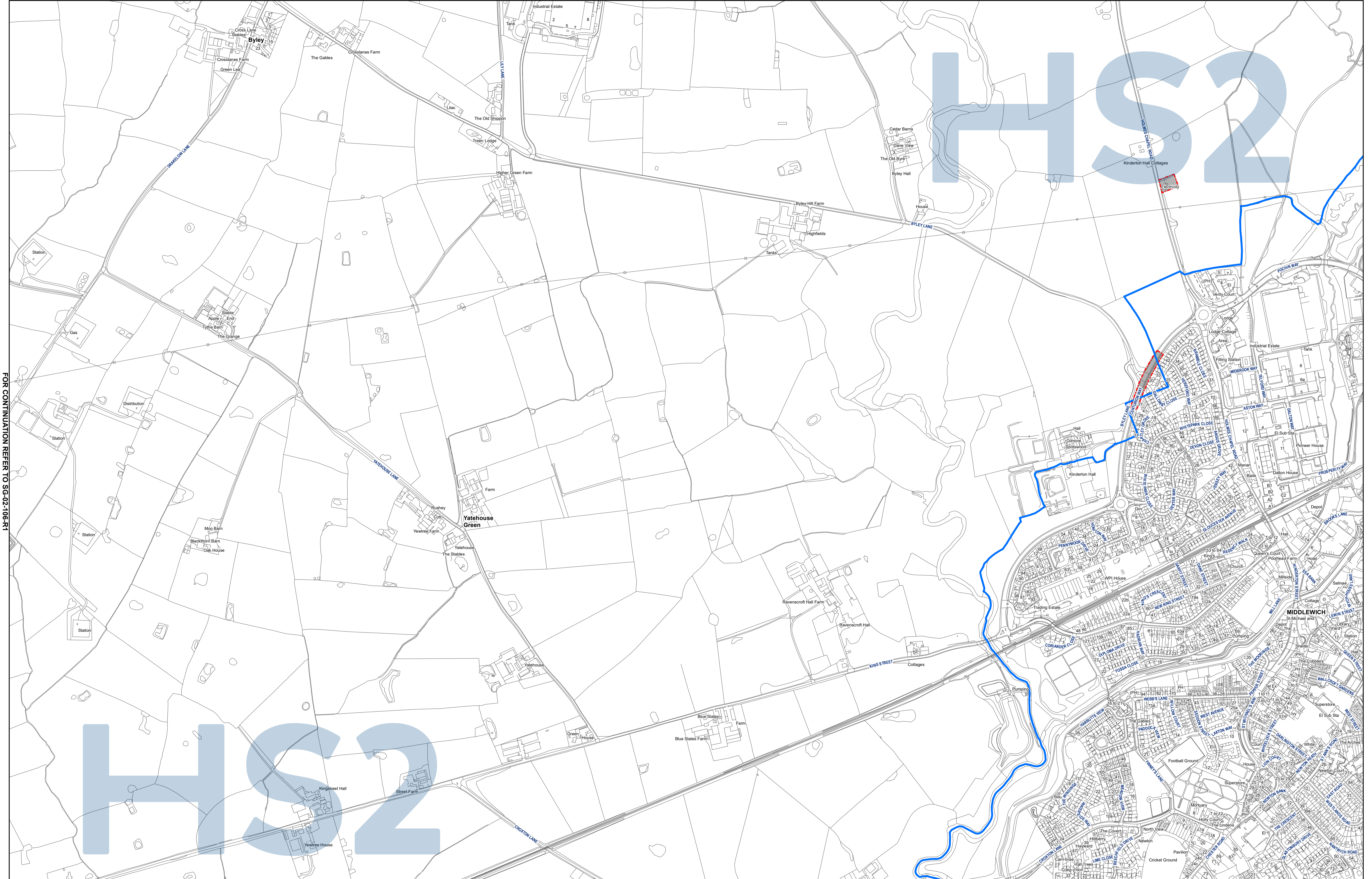
HS2 Ltd accept no responsibility for any inaccuracies, which arise from the reproduction of this map after alteration, amendment or abbreviation or if it is issued in part or issued incorporate in any way.

Scale at A1: 1:5,000
Scale at A3: 1:10,000

© Crown copyright and database rights 2022
OS 100049190

Doc Number: P2B-HS2-PL-MAP-M000-000016-P03

Date: 10/05/22



HS2

HS2

FOR CONTINUATION REFER TO SG-02-106-R1

FOR CONTINUATION REFER TO SG-02-105

Legend

- Limits of Land Subject to Safeguarding Direction
- Safeguarded Area: Surface
- Safeguarded Area: Sub-surface
- Extended Homeowner Protection Zone 1
- Extended Homeowner Protection Zone 2
- Extended Homeowner Protection Zone 3
- Extended Homeowner Protection Zone 4
- Local Authority boundary

CHESHIRE EAST BOROUGH

Map Number: SG-02-105-R1

Map Name: High Speed Two Phase 2b: Crewe to Manchester Safeguarding Directions

Date of Issue: JUNE 2022

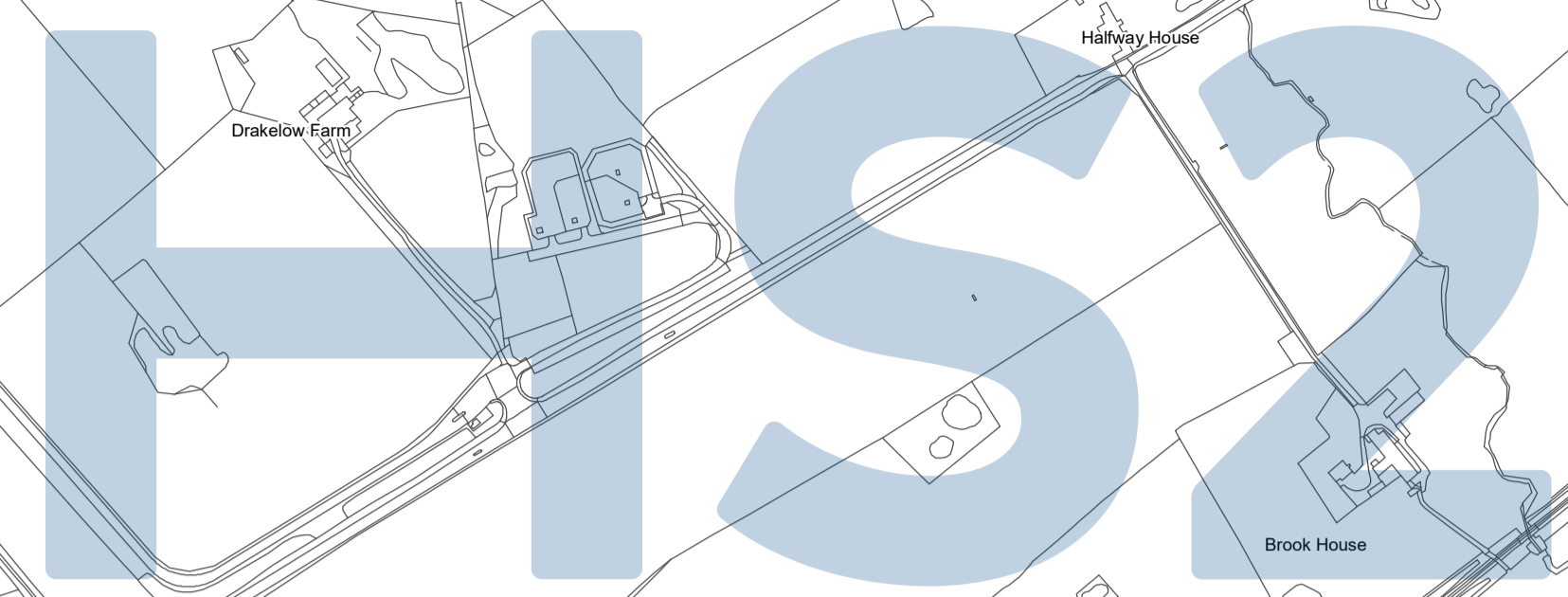
HS2

Scale at A3: 1:10,000

Scale at A1: 1:5,000

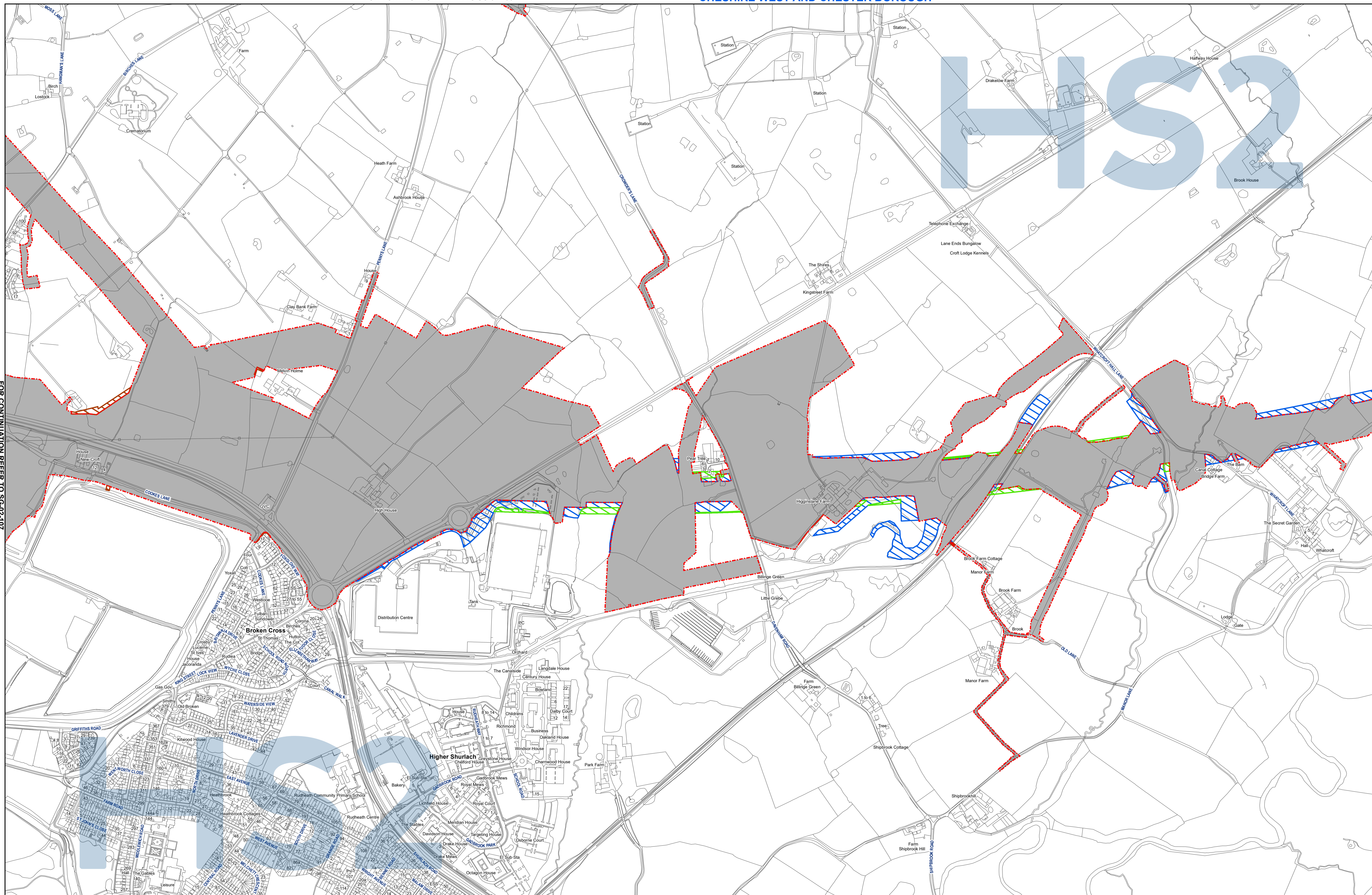
Doc Number: P2B-HS2-PL-MAP-M000-000011-P03

Date: 10/05/22











FOR CONTINUATION REFER TO SG-02-107

FOR CONTINUATION REFER TO SG-02-105



Legend

-  Limits of Land Subject to Safeguarding Direction
-  Safeguarded Area: Surface
-  Safeguarded Area: Sub-surface
-  Extended Homeowner Protection Zone 1
-  Extended Homeowner Protection Zone 2
-  Extended Homeowner Protection Zone 3
-  Extended Homeowner Protection Zone 4
-  Local Authority boundary

Map Number	SG-02-106
Map Name	High Speed Two Phase 2b: Crewe to Manchester Safeguarding Directions
Date of Issue	JUNE 2022

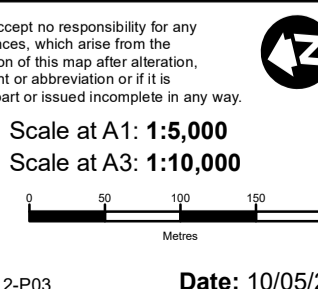
HS2

Registered in England, Registration number 2879386
Registered office: 2 South Quay, Birmingham B4 6SA
© Crown copyright and database rights 2022
OS 100049190

Doc Number: P2B-HS2-PL-MAP-M000-000012-P03

Date: 10/05/22

Scale at A1: 1:5,000
Scale at A3: 1:10,000





FOR CONTINUATION REFER TO SG-02-106

Legend

- Limits of Land Subject to Safeguarding Direction
- Safeguarded Area: Surface
- Safeguarded Area: Sub-surface
- Extended Homeowner Protection Zone 1
- Extended Homeowner Protection Zone 2
- Extended Homeowner Protection Zone 3
- Extended Homeowner Protection Zone 4
- Local Authority boundary

Map Number: SG-02-106-R1
 Map Name: High Speed Two Phase 2b: Crewe to Manchester Safeguarding Directions
 Date of Issue: JUNE 2022

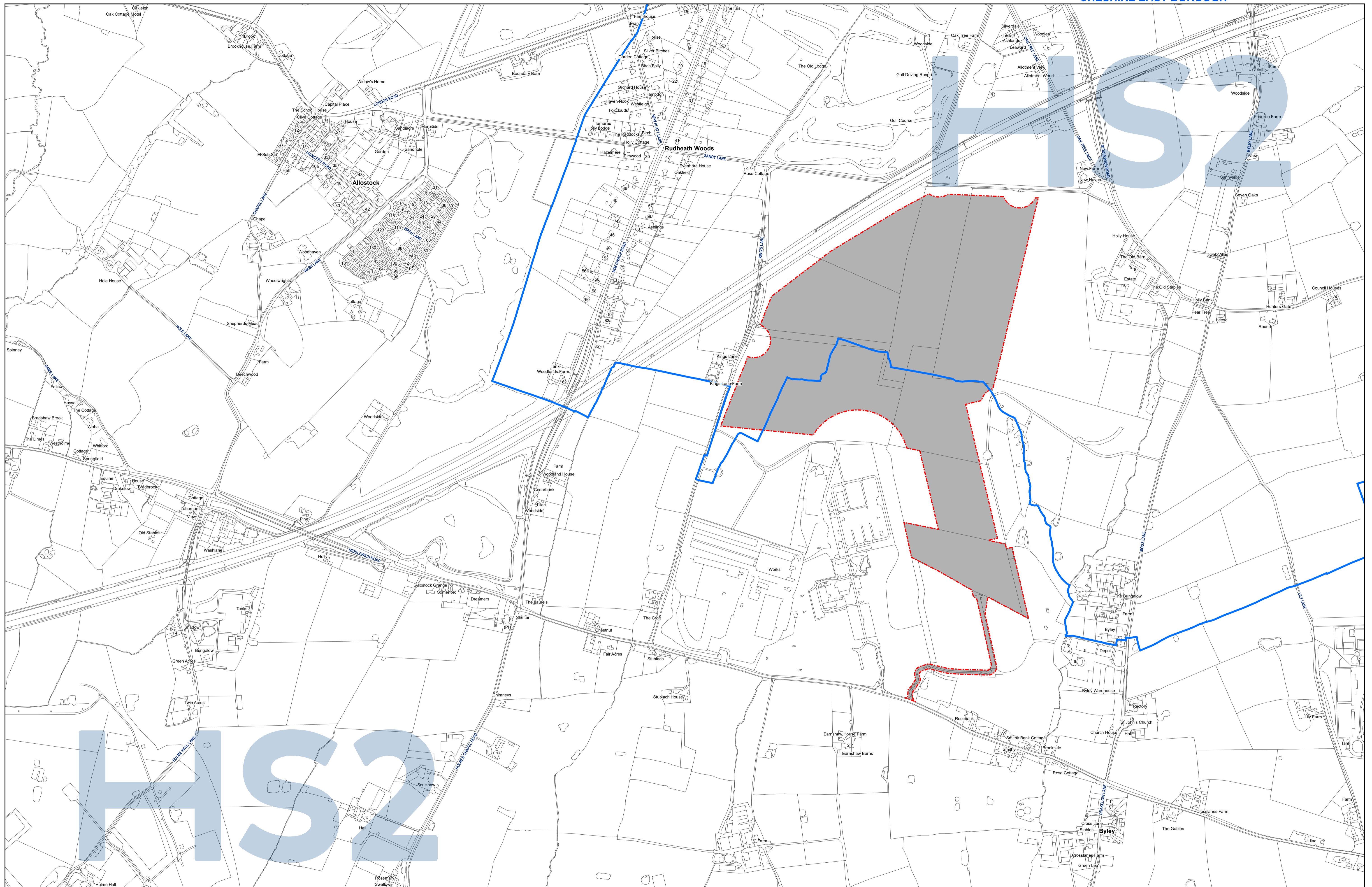


Registered in England. Registration number: 3879386.
 Registered office: 2 South Quay, Queensway, Birmingham B4 6QA.
 © Crown copyright and database rights 2022
 OS 100049190
 Doc Number: P2B-HS2-PL-MAP-M000-000013-P03

HS2 Ltd accept no responsibility for any inaccuracies, which arise from the reproduction of this map after alteration, amendment or abbreviation or if it is issued in part or issued incomplete in any way.
 Scale at A1: 1:5,000
 Scale at A3: 1:10,000

 Date: 10/05/22

FOR CONTINUATION REFER TO SG-02-106-R1



FOR CONTINUATION REFER TO SG-02-106-R1

CHESHIRE WEST AND CHESTER BOROUGH

Legend

- Limits of Land Subject to Safeguarding Direction
- Safeguarded Area: Surface
- Safeguarded Area: Sub-surface
- Extended Homeowner Protection Zone 1
- Extended Homeowner Protection Zone 2
- Extended Homeowner Protection Zone 3
- Extended Homeowner Protection Zone 4
- Local Authority boundary

Map Number	SG-02-106-R2
Map Name	High Speed Two Phase 2b: Crewe to Manchester Safeguarding Directions
Date of Issue	JUNE 2022

HS2

HS2 Ltd accept no responsibility for any circumstances, which arise from the reproduction of this map after alteration, amendment or abbreviation or if it is issued in part or issued incomplete in any way.

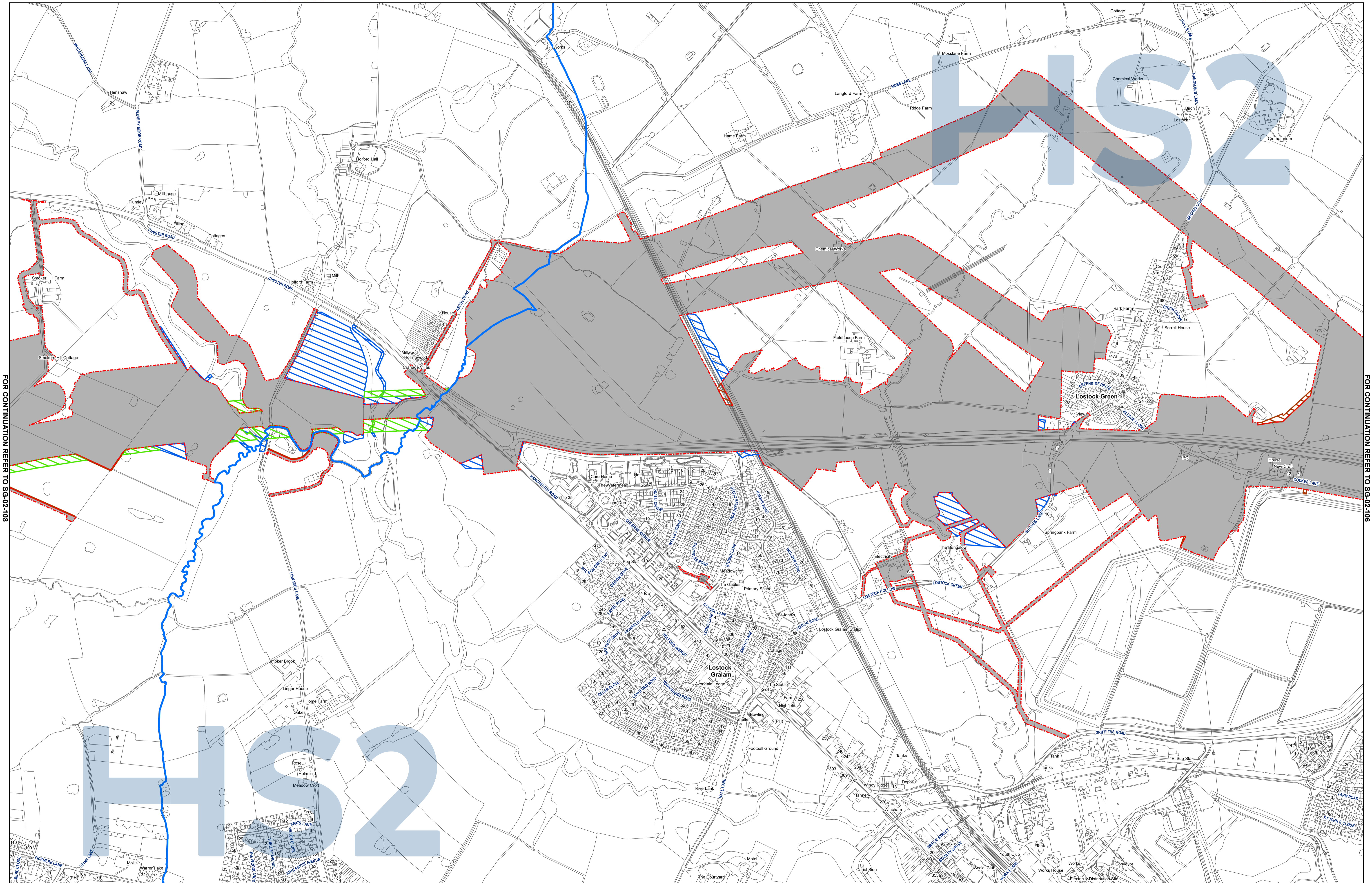
Registered in England, Registration number 3079386
Registered office: 2 South Quay, Birmingham B4 6SA

Scale at A1: 1:5,000
Scale at A3: 1:10,000

© Crown copyright and database rights 2022
OS 100049190

Doc Number: P2B-HS2-PL-MAP-M000-000014-P03

Date: 10/05/22



FOR CONTINUATION REFER TO SG-02-108

FOR CONTINUATION REFER TO SG-02-106

Legend

- Limits of Land Subject to Safeguarding Direction
- Safeguarded Area: Surface
- Safeguarded Area: Sub-surface
- Extended Homeowner Protection Zone 1
- Extended Homeowner Protection Zone 2
- Extended Homeowner Protection Zone 3
- Extended Homeowner Protection Zone 4
- Local Authority boundary

Map Number	SG-02-107
Map Name	High Speed Two Phase 2b: Crewe to Manchester Safeguarding Directions
Date of Issue	JUNE 2022

HS2 Ltd accept no responsibility for any circumstances, which arise from the reproduction of this map after alteration, amendment or abbreviation or if it is issued in part or issued incomplete in any way.

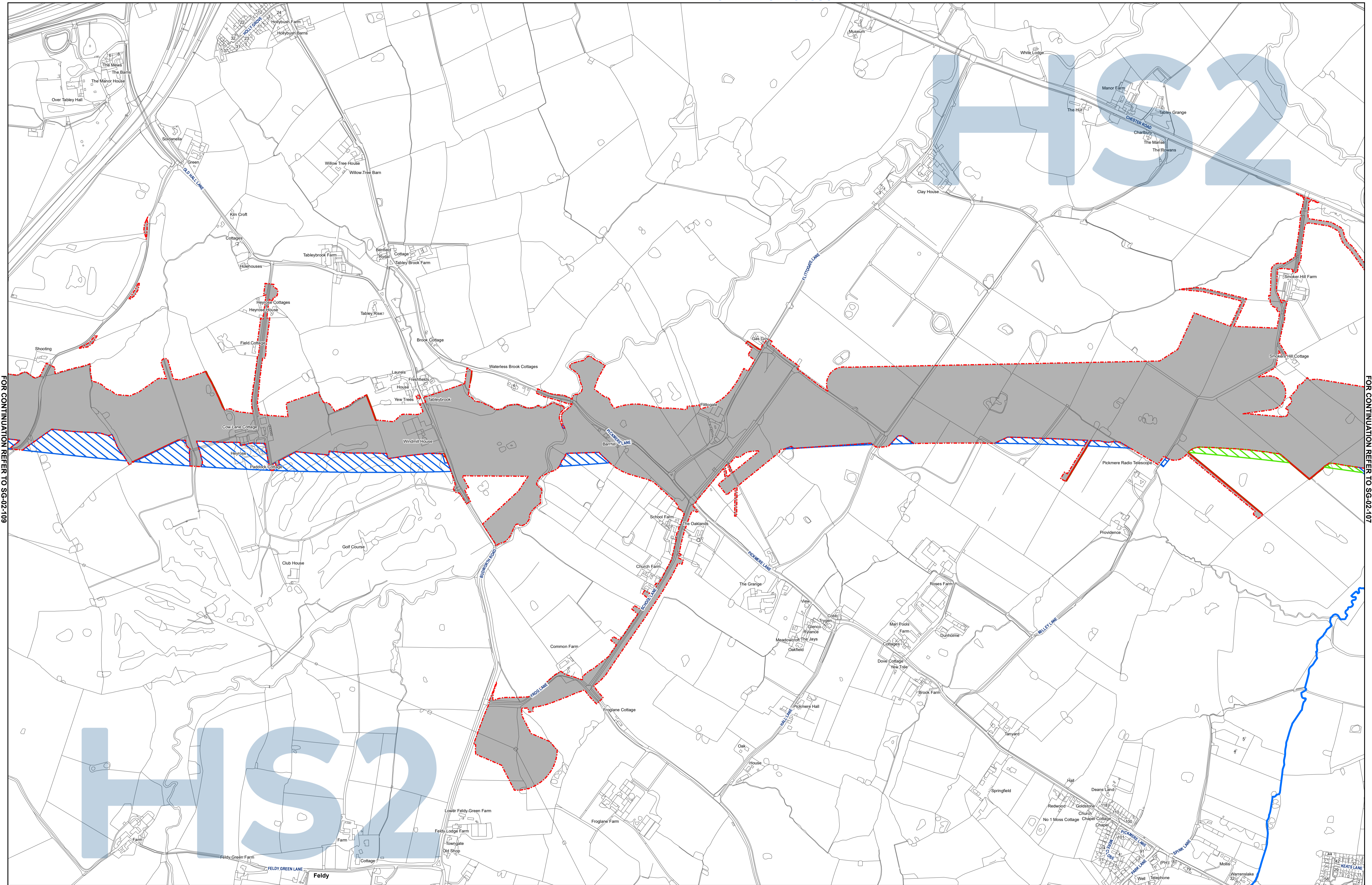
Registered in England. Registration number 3879388.
Registered office: 2 South Quay, Birmingham B4 6SA.

© Crown copyright and database rights 2022
OS 100049190

Doc Number: P2B-HS2-PL-MAP-M000-000015-P03

Scale at A1: 1:5,000
Scale at A3: 1:10,000

Date: 10/05/22



FOR CONTINUATION REFER TO SG-02-109

FOR CONTINUATION REFER TO SG-02-107

Legend

- Limits of Land Subject to Safeguarding Direction
- Safeguarded Area: Surface
- Safeguarded Area: Sub-surface
- Extended Homeowner Protection Zone 1
- Extended Homeowner Protection Zone 2
- Extended Homeowner Protection Zone 3
- Extended Homeowner Protection Zone 4
- Local Authority boundary

Map Number: **SG-02-108**

Map Name: **High Speed Two Phase 2b: Crewe to Manchester Safeguarding Directions**

Date of Issue: **JUNE 2022**

HS2

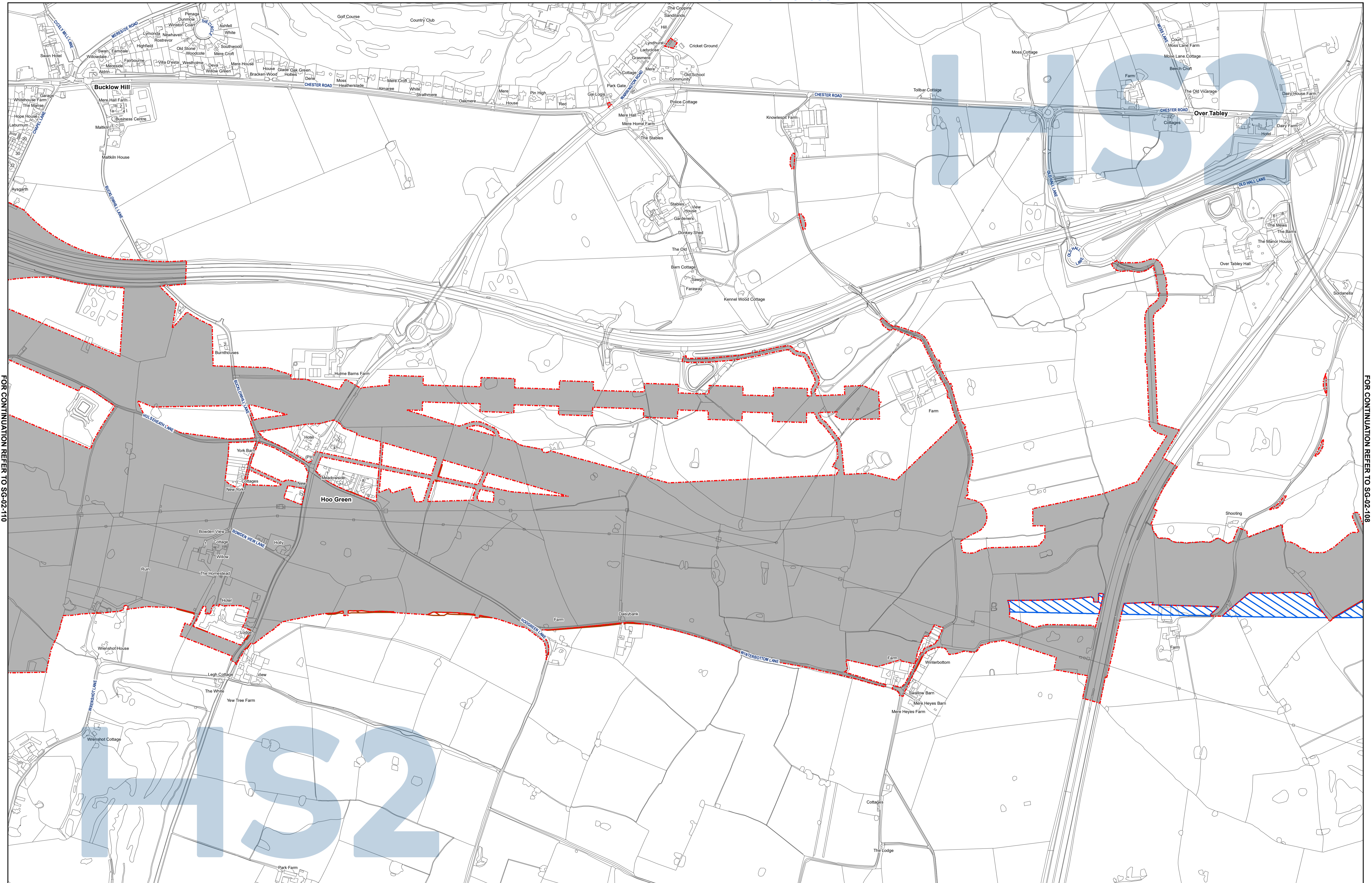
Registered in England. Registration number 3879388.
Registered office: 2 South Quay, Birmingham B4 6SA

© Crown copyright and database rights 2022
OS 100049190

Doc Number: P2B-HS2-PL-MAP-M000-000016-P03

Scale at A1: 1:5,000
Scale at A3: 1:10,000

Date: 10/05/22



FOR CONTINUATION REFER TO SG-02-110

FOR CONTINUATION REFER TO SG-02-108

Legend

- Limits of Land Subject to Safeguarding Direction
- Safeguarded Area: Surface
- Safeguarded Area: Sub-surface
- Extended Homeowner Protection Zone 1
- Extended Homeowner Protection Zone 2
- Extended Homeowner Protection Zone 3
- Extended Homeowner Protection Zone 4
- Local Authority boundary

Map Number: **SG-02-109**
 Map Name: **High Speed Two Phase 2b: Crewe to Manchester Safeguarding Directions**
 Date of Issue: **JUNE 2022**

HS2 Ltd accept no responsibility for any circumstances, which arise from the reproduction of this map after alteration, amendment or abbreviation or if it is issued in part or issued incomplete in any way.

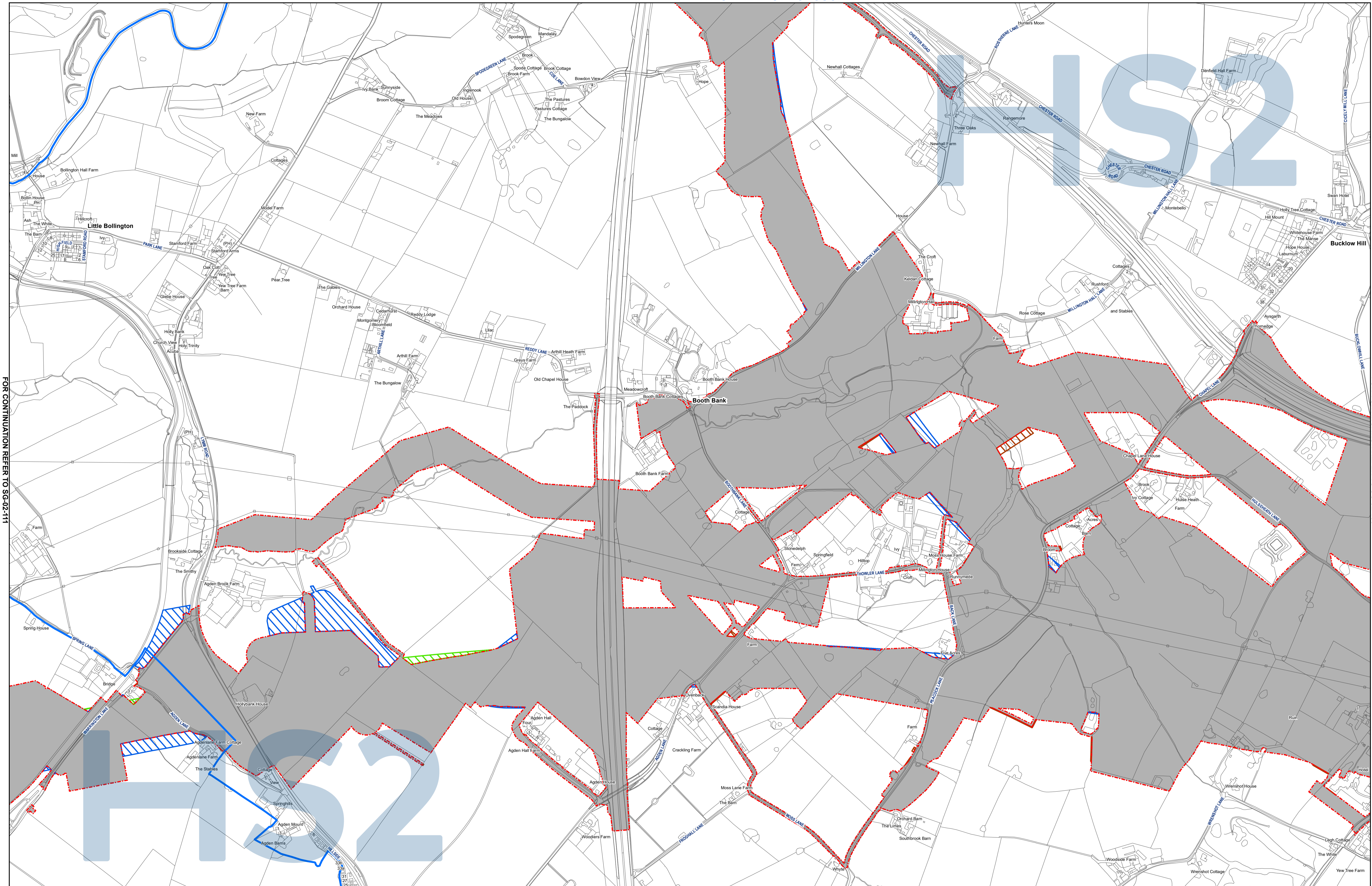
Registered in England. Registration number: 3079386.
 Registered office: 2 South Quay, Queensway, Birmingham B4 6QA

© Crown copyright and database rights 2022
 OS 100049190

Doc Number: P2B-HS2-PL-MAP-M000-000017-P03

Scale at A1: 1:5,000
 Scale at A3: 1:10,000

Date: 10/05/22



FOR CONTINUATION REFER TO SG-02-111

FOR CONTINUATION REFER TO SG-02-109

WARRINGTON BOROUGH

Legend

Limits of Land Subject to Safeguarding Direction	Extended Homeowner Protection Zone 1	Extended Homeowner Protection Zone 4
Safeguarded Area: Surface	Extended Homeowner Protection Zone 2	Local Authority boundary
Safeguarded Area: Sub-surface	Extended Homeowner Protection Zone 3	

Map Number: **SG-02-110**

Map Name: **High Speed Two Phase 2b: Crewe to Manchester Safeguarding Directions**

Date of Issue: **JUNE 2022**

HS2

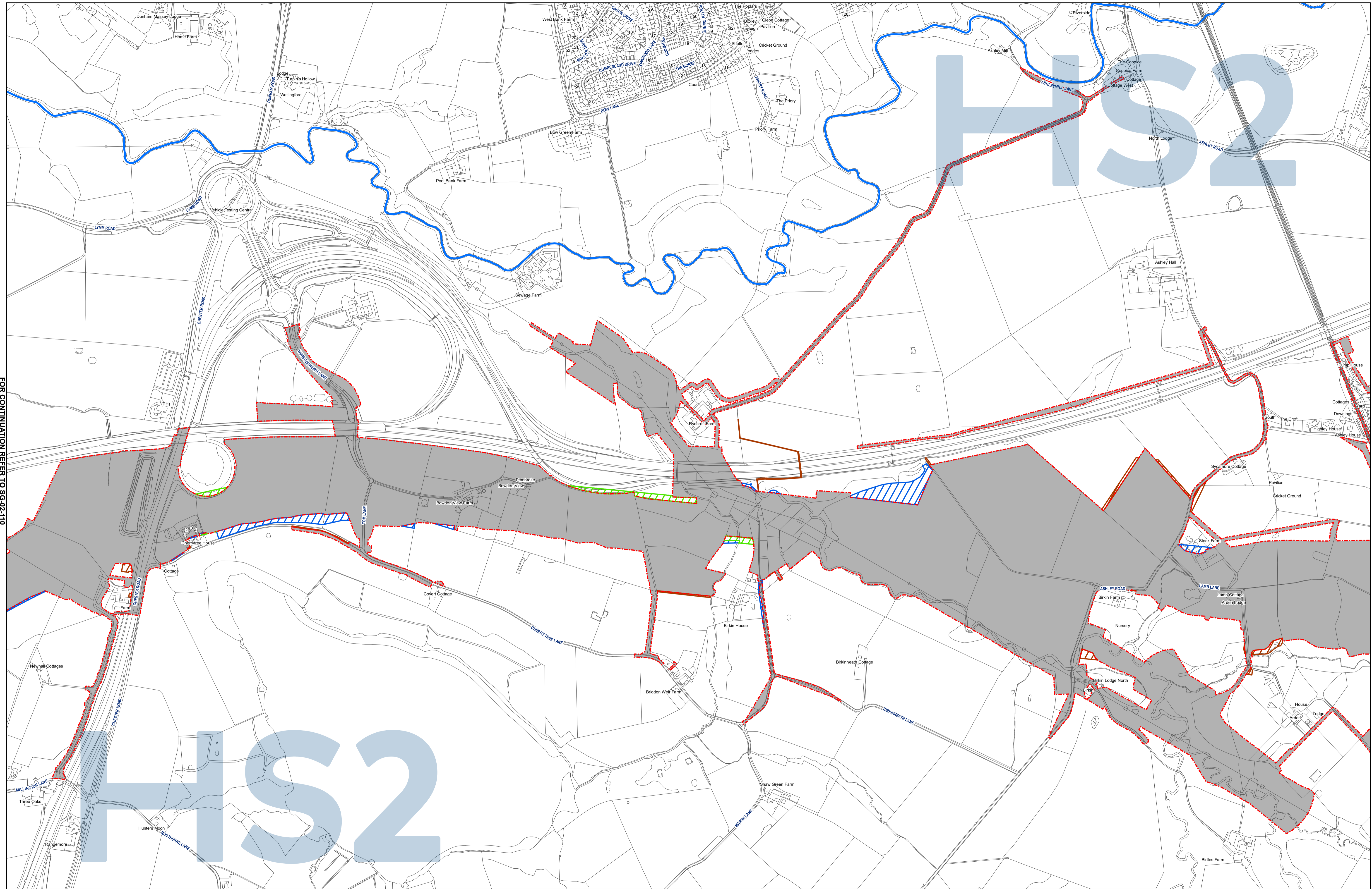
Registered in England. Registration number 3079386.
Registered office: 2 South Quay, Queensway, Birmingham B4 6SA.

© Crown copyright and database rights 2022
OS 100049190

Doc Number: P2B-HS2-PL-MAP-M000-000018-P03

Date: 10/05/22

Scale at A1: 1:5,000
Scale at A3: 1:10,000











CHESHIRE EAST BOROUGH

FOR CONTINUATION REFER TO SG-02-110

FOR CONTINUATION REFER TO SG-02-118

Legend

- | | | |
|---|--|---|
|  Limits of Land Subject to Safeguarding Direction |  Extended Homeowner Protection Zone 1 |  Extended Homeowner Protection Zone 4 |
|  Safeguarded Area: Surface |  Extended Homeowner Protection Zone 2 |  Local Authority boundary |
|  Safeguarded Area: Sub-surface |  Extended Homeowner Protection Zone 3 | |

Map Number	SG-02-117
Map Name	High Speed Two Phase 2b: Crewe to Manchester Safeguarding Directions
Date of Issue	JUNE 2022

HS2

HS2 Ltd accept no responsibility for any circumstances, which arise from the reproduction of this map after alteration, amendment or abbreviation or if it is issued in part or issued incorporate in any way.


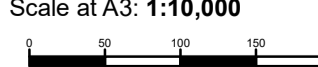
Registered in England. Registration number: 3079386.
Registered office: 2 South Quay, Queensway, Birmingham B4 6QA

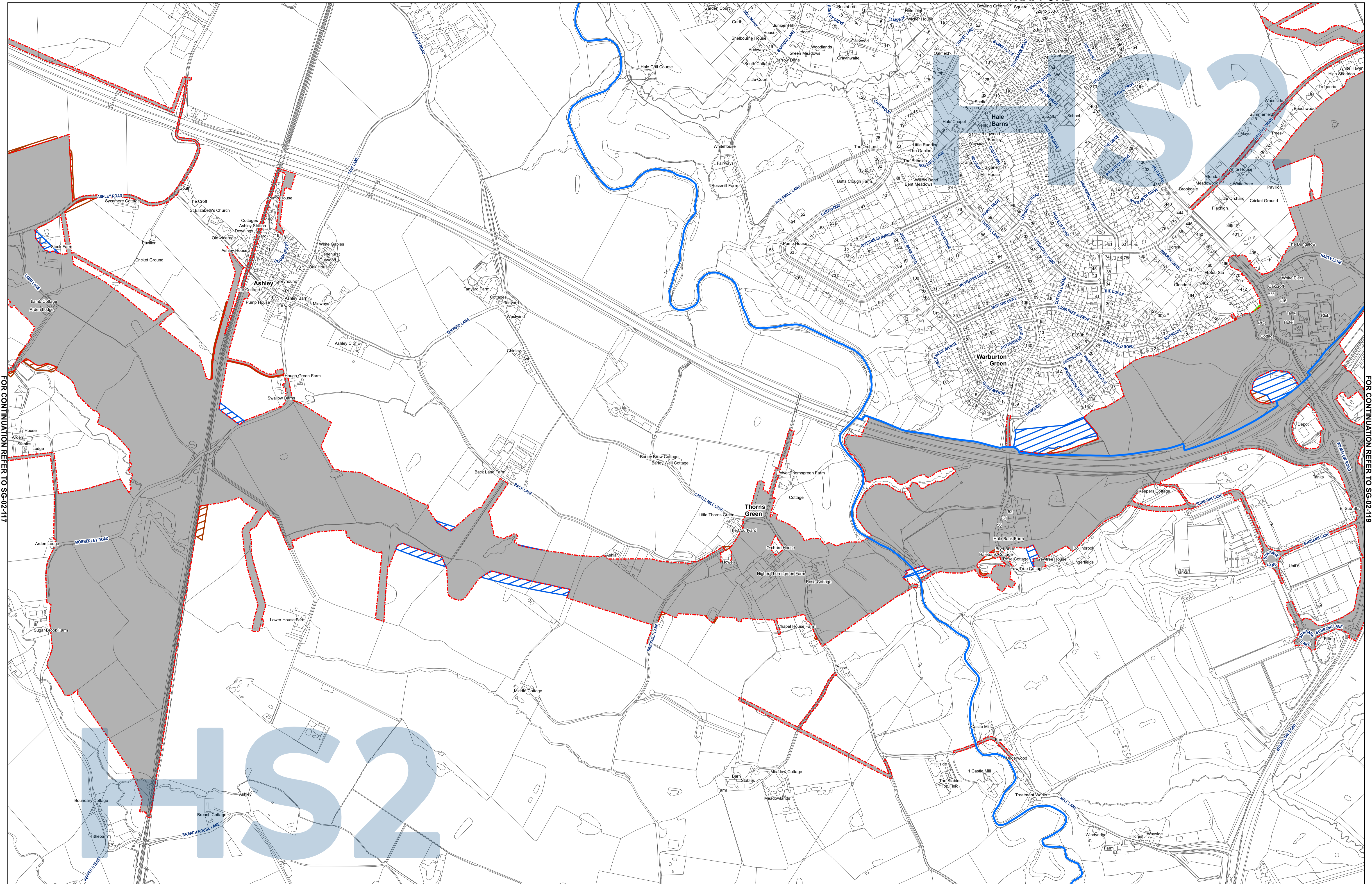
© Crown copyright and database rights 2022
OS 100049190

Doc Number: P2B-HS2-PL-MAP-M000-000028-P03

Date: 10/05/22

Scale at A1: 1:5,000
Scale at A3: 1:10,000



FOR CONTINUATION REFER TO SG-02-117

FOR CONTINUATION REFER TO SG-02-119

Legend

- Limits of Land Subject to Safeguarding Direction
- Safeguarded Area: Surface
- Safeguarded Area: Sub-surface
- Extended Homeowner Protection Zone 1
- Extended Homeowner Protection Zone 2
- Extended Homeowner Protection Zone 3
- Extended Homeowner Protection Zone 4
- Local Authority boundary