

NATIONAL PARKS AND ACCESS TO THE COUNTRYSIDE ACT 1949

WILDLIFE AND COUNTRYSIDE ACT 1981

RUISLIP WOODS NATIONAL NATURE RESERVE

NO.02 DECLARATION 2022

The land shown un-hatched and shaded yellow on the attached maps has already been declared a National Nature Reserve in the Ruislip Woods National Nature Reserve No.01 Declaration 1997. Natural England now wishes to extend this National Nature Reserve.

The land having a total area of 11.98 hectares or thereabouts, situated in Hillingdon London Borough and the Greater London Authority Area and shown single hatched and shaded yellow on the attached maps is held by London Borough of Hillingdon, a body approved by Natural England, and is being managed as a nature reserve.

Natural England is satisfied that the said land is of national importance.

In pursuance of section 35(1) of the Wildlife and Countryside Act 1981 and all other powers enabling them in that behalf, Natural England hereby declare the land referred to herein and more particularly shown on the maps attached hereto a National Nature Reserve.

This Declaration may be referred to as the Ruislip Woods National Nature Reserve No.02 Declaration 2022.

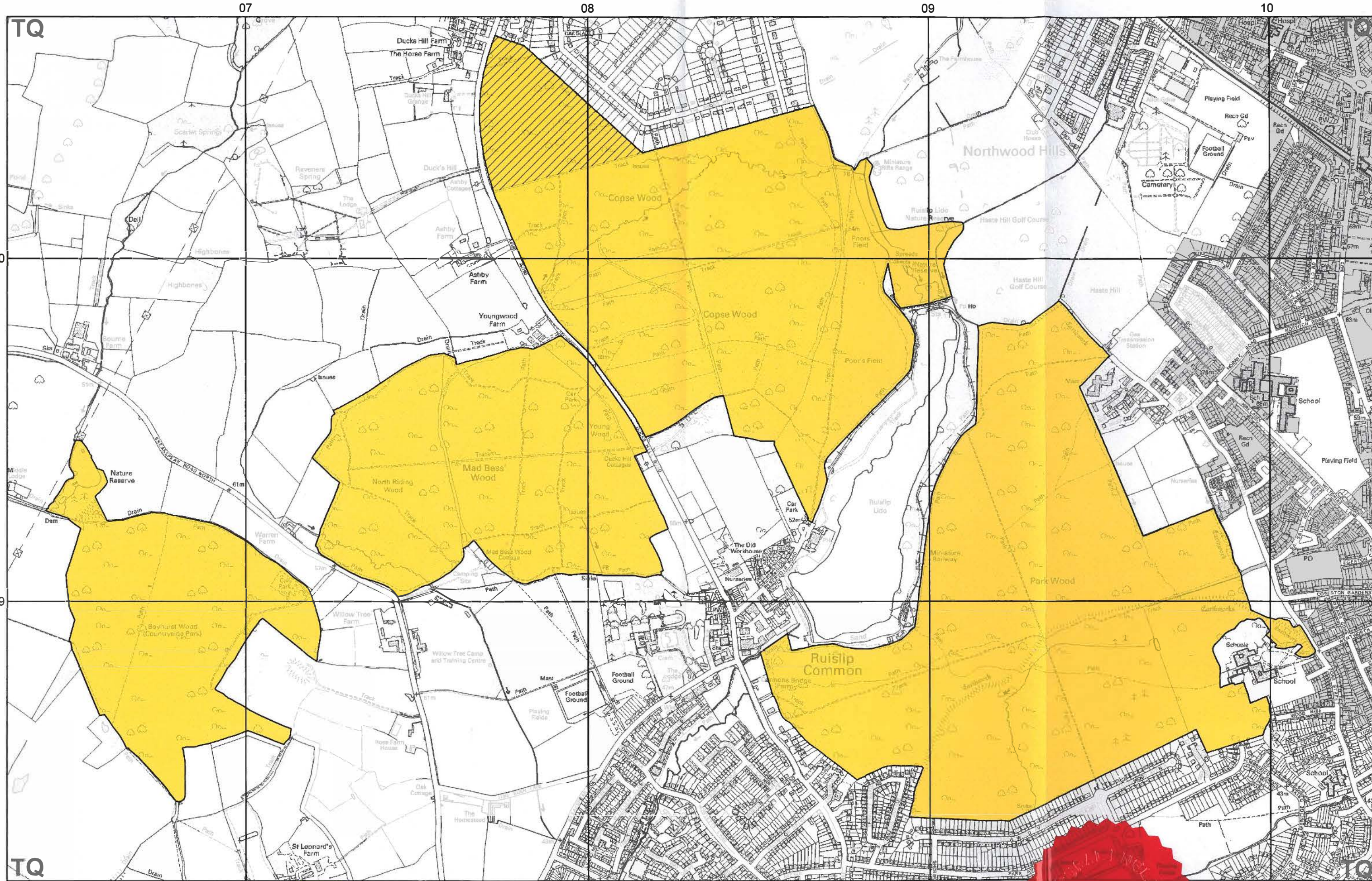
The Common Seal of Natural England
affixed to this Deed is authenticated by:-

Rufraanaj
.....(signature)



Authorised Member/Officer of Natural England

this *21* day of *March* 2022





National Nature Reserve
Ruislip Woods
 Greater London Authority
 Declaration No 02, 2022 Map A (Detail)

-  Already declared
295.06 Hectares
-  Area of NNR Extension
11.98 Hectares

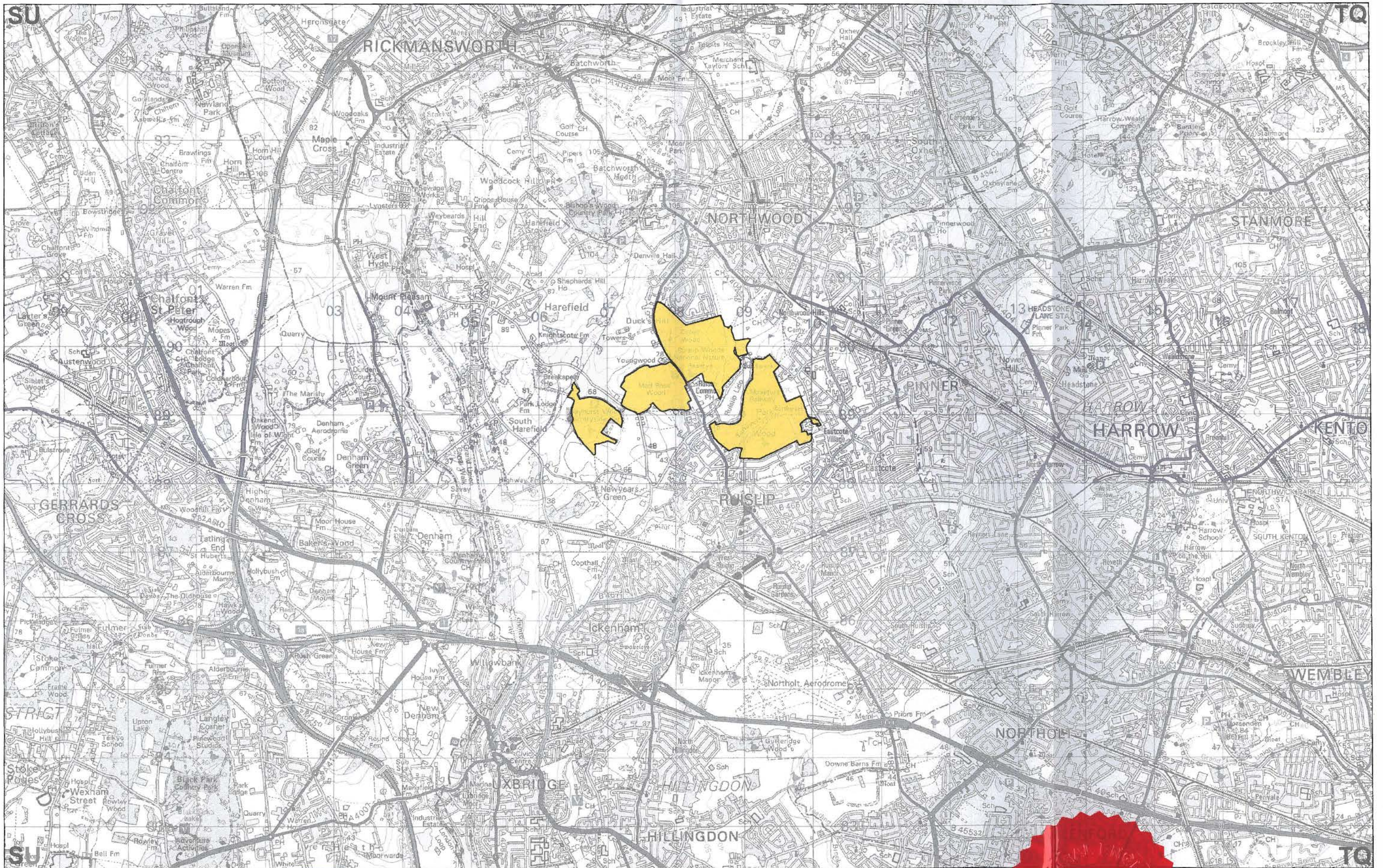
Note:
 The boundary shown is derived from large scale Ordnance Survey Mastermap,
 and may not match the background detail on this map. Definitive larger scale maps are available on request.

Scale 1:10,000 at A3
 Map 1 of 1
 0 200 400 600m
 0 500 1000 1500ft
 Grid North


Reproduced by permission of Ordnance Survey on behalf of HMSO
 Crown copyright and database right 2021.
 All rights reserved. Ordnance Survey Licence number 100022021.
 Natural England 2021



R. Crawley
 Authorised signatory for and on
 behalf of Natural England





National Nature Reserve
Ruislip Woods
 Greater London Authority
 Declaration No.02, 2022 Map B (Location)

 National Nature Reserve
 307.03 Hectares

Theme ID: 1006754
 Grid Ref: TQ093889
 Version: 20211210
 Plotted: 13/12/2021

Scale 1:50,000 at A3
 Map 1 of 1


 0 2500 5000 7500 10000


 Grid North

Reproduced by permission of Ordnance Survey on behalf of HMSO.
 © Crown copyright and database right 2021.
 All rights reserved. Ordnance Survey Licence number 100022021.
 © Natural England 2021



Rufaraw
 Authorised signatory for and on
 behalf of Natural England

32-P2