

Air Quality and Dust Monitoring Monthly Report – January 2022

Stafford Borough Council (SBC), Newcastle-
under-Lyme Borough Council (NBC) and
Cheshire East Council (CEC)



Department for Transport

High Speed Two (HS2) Limited has been tasked by the Department for Transport (DfT) with managing the delivery of a new national high speed rail network. It is a non-departmental public body wholly owned by the DfT.

High Speed Two (HS2) Limited,
Two Snowhill
Snow Hill Queensway
Birmingham B4 6GA

Telephone: 08081 434 434

General email enquiries: HS2enquiries@hs2.org.uk

Website: www.gov.uk/hs2

A report prepared by EWCs and MWCCs on behalf of HS2 Ltd.

High Speed Two (HS2) Limited has actively considered the needs of blind and partially sighted people in accessing this document. The text will be made available in full on the HS2 website. The text may be freely downloaded and translated by individuals or organisations for conversion into other accessible formats. If you have other needs in this regard please contact High Speed Two (HS2) Limited.

© High Speed Two (HS2) Limited, 2021, except where otherwise stated.

Copyright in the typographical arrangement rests with High Speed Two (HS2) Limited.

This information is licensed under the Open Government Licence v2.0. To view this licence, visit www.nationalarchives.gov.uk/doc/open-government-licence/version/2 **OGL** or write to the Information Policy Team, The National Archives, Kew, London TW9 4DU, or e-mail: psi@nationalarchives.gsi.gov.uk. Where we have identified any third-party copyright information you will need to obtain permission from the copyright holders concerned.



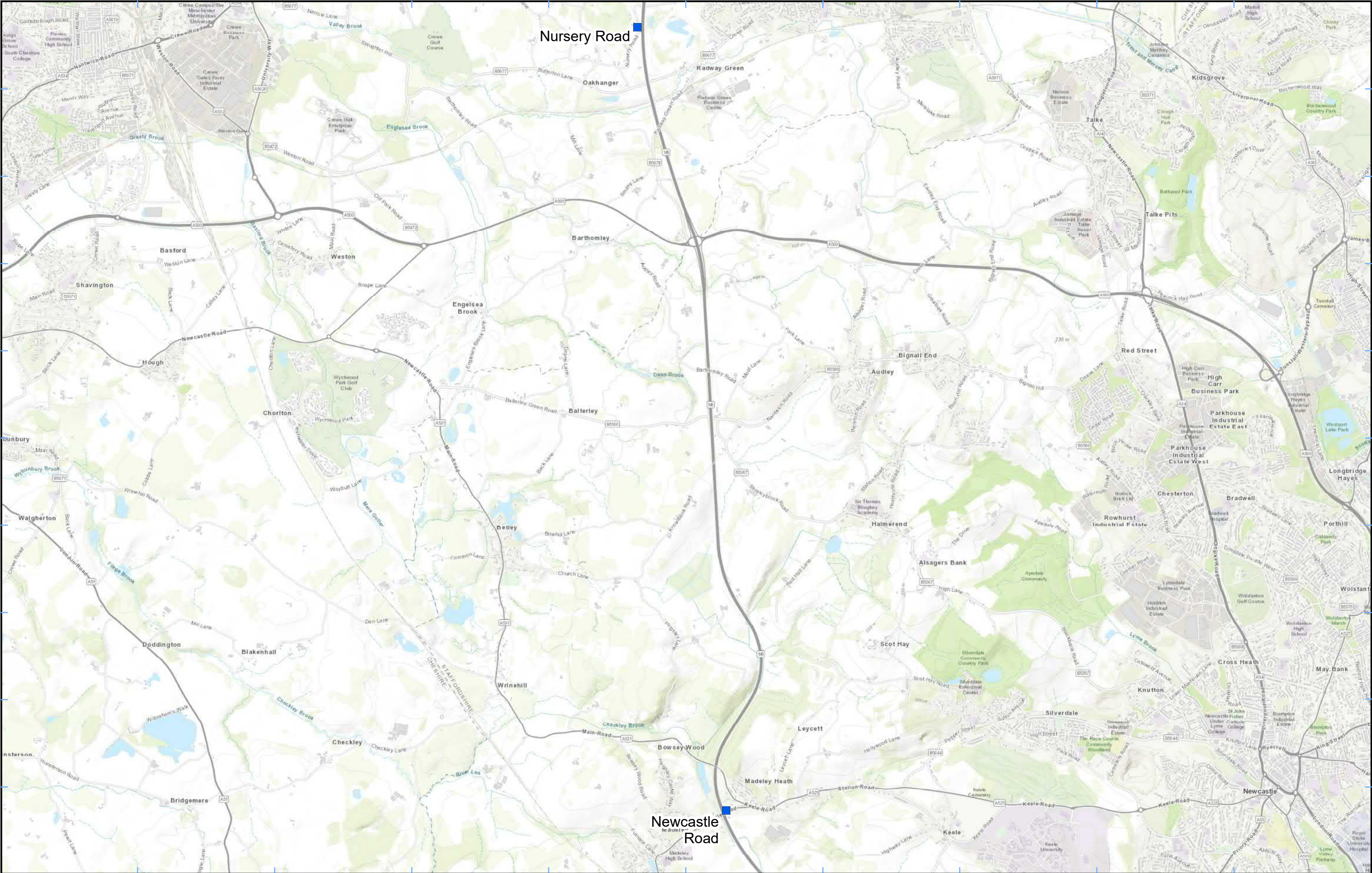
Printed in Great Britain on paper containing at least 75% recycled fibre.

Monthly Summary

- 1.1.1 This Summary Report is published in fulfilment of commitments detailed in the High Speed Rail (West Midlands to Crewe) Environmental Minimum Requirements, Annex 1: Code of Construction Practice, for the nominated undertaker to present the results of air quality monitoring undertaken in Stafford Borough Council (SBC), Newcastle-under-Lyme Borough Council (NBC) and Cheshire East Council (CEC) during December 2021.
- 1.1.2 Figure 1 and 2 in Appendix A indicates the current air quality monitoring locations.
- 1.1.3 This summary should be read in conjunction with the overview monitoring report monthly available from www.gov.uk/government/collections/monitoring-the-environmental-effects-of-hs2, which highlights the applicable standards and guidance, as well as monitoring methodology, to be followed by the nominated undertaker in undertaking the required air quality and dust monitoring.
- 1.1.4 There are no current worksites located within this area. Therefore, no dust monitoring has been carried out.
- 1.1.5 Diffusion tube monitoring of Nitrogen dioxide (NO₂) was undertaken at ten (10) locations in December 2021, around highways within SBC, NBC and CEC as part of the management of air quality where significant effects may occur as a result the scheme.
- 1.1.6 Diffusion tube monitoring results are as provided from the laboratory analysis, and therefore still require various analysis and adjustments to be undertaken. Final corrected results will be presented and described in the annual report. However, based on the results to date, no unexpected values were recorded during the monitoring period.
- 1.1.7 NO₂ monitoring locations and results are presented in Appendix B, Table 1 alongside the running average for 2021.
- 1.1.8 There were no (0) complaints received, relating to air quality, during this reporting period (January 2022).

Appendix A –Monitoring Locations

Figure 1 and 2: Current monitoring locations within SBC, NBC and CEC



Legend

- Diffusion Tube
- District Borough Unitary Boundaries

Service Layer Credits: Sources: Esri, HERE, Garmin, Intermap, increment P Corp., GEBCO, USGS, FAO, NPS, NRCAN, GeoBase, IGN, Kadaster NL, Ordnance Survey, Esri Japan, METI, Esri China (Hong Kong), (c) OpenStreetMap contributors, and the GIS User Community

Map Number
Map Name
Worksite and Monitoring Locations In SBC, NBC & CEC (Sheet 1)
Stafford Borough Council, Newcastle under-Lyme Borough Council & Cheshire East Council

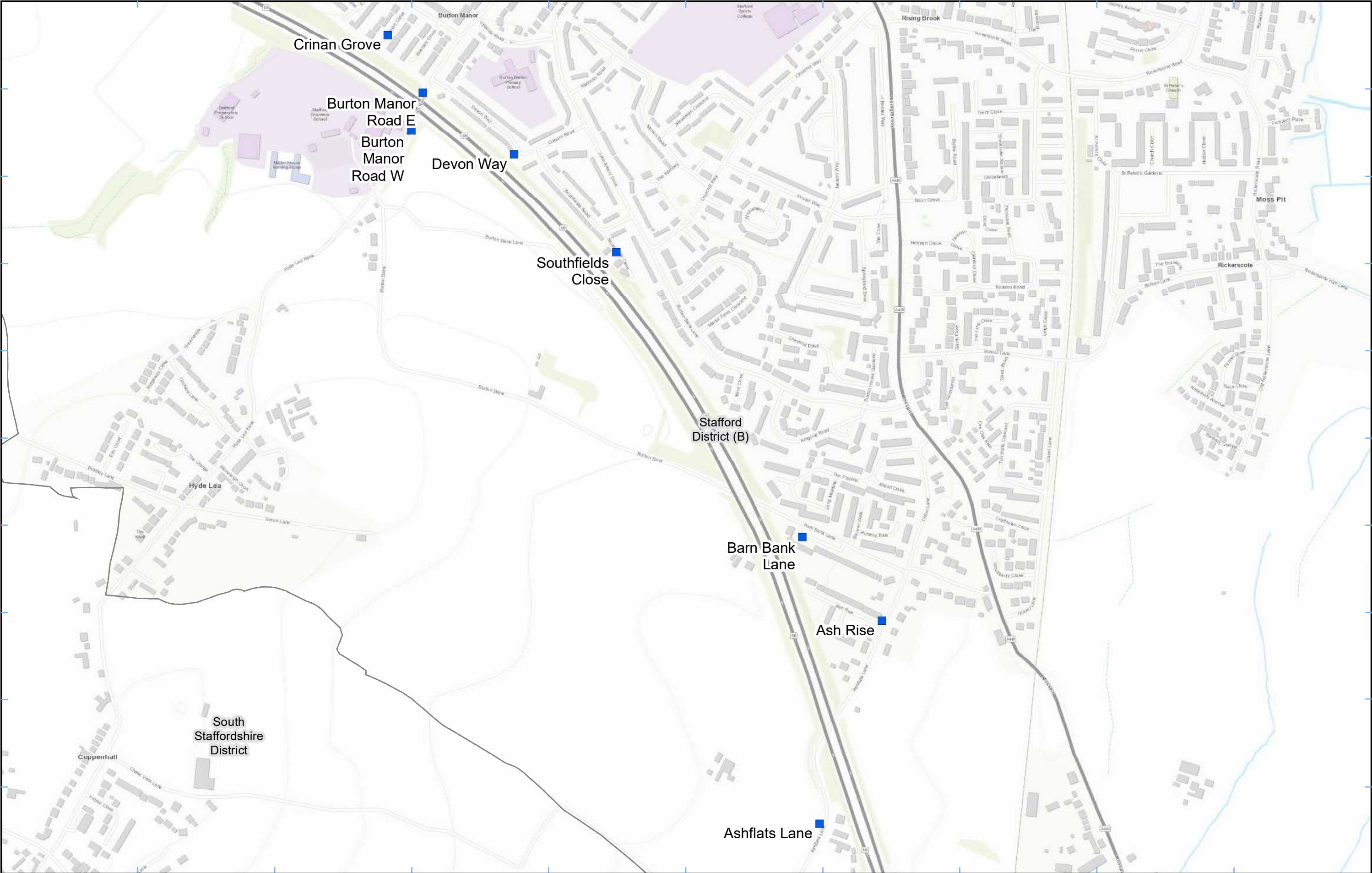
Registered in England. Registration number 06791686.
Registered office: 2 Snowhill, Queensway,
Birmingham B4 6GA.

© Crown copyright and database rights 2021.
Ordnance Survey Licence Number 100049190.

Doc Number:

Scale at A3: 1:42,000

Date: 30/11/21




Legend

- Diffusion Tube
- District Borough Unitary Boundaries


Service Layer Credits: Sources: Esri, HERE, Garmin, Intermap, increment P Corp., GEBCO, USGS, FAO, NPS, NRCAN, GeoBase, IGN, Kadaster NL, Ordnance Survey, Esri Japan, METI, Esri China (Hong Kong), (c) OpenStreetMap contributors, and the GIS User Community

Map Number
Map Name
Worksite and Monitoring Locations In SBC, NBC & CEC (Sheet 2)
Stafford Borough Council, Newcastle under-Lyme Borough Council & Cheshire East Council

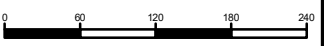


Registered in England. Registration number 06791686.
Registered office: 2 Snowhill, Queensway,
Birmingham B4 6GA.

HS2 Ltd accept no responsibility for any circumstances, which arise from the reproduction of this map after alteration, amendment or abbreviation or if it is issued in part or issued incomplete in any way.



Scale at A3: 1:6,000



0 60 120 180 240
Metres

© Crown copyright and database rights 2021.
Ordnance Survey Licence Number 100049190.

Doc Number:

Date: 30/11/21

Appendix B – Air Quality Monitoring Results

Table 1: NO₂ concentrations and monthly monitoring results for January to December 2021 (µg/m³)

Monitoring Site ID	Location description	Coordinates (X, Y)	Jan	Feb	Mar	Apr	May	Jun	Jul	Aug	Sep	Oct	Nov	Dec	Running average
1	Ashflats Lane	392247, 319432	18	16	10	14	10	10	9	9	12	7	10	13	12
2	Ash Rise	392355, 319784	21	18	17	16	14	12	13	11	17	14	19	18	16
3	Barn Bank Lane	392217, 319929	29	23	26	20	23	19	21	19	25	26	30	26	24
4	Southfields Close	391894, 320423	30	26	24	20	22	18	20	21	27	27	31	27	24
5	Devon Way	391717, 320592	30	24	24	18	21	16	19	19	N/A	25	28	27	23
6	Burton Manor Road E	391559, 320699	24	20	16	16	17	14	15	16	20	20	21	21	18
7	Burton Manor Road W	391539, 320634	23	21	N/A	23	17	16	17	16	21	13	20	20	19
8	Crinan Grove	391498, 320799	25	22	19	16	17	14	15	16	21	21	24	22	19
9	Newcastle Road	378110, 345523	32	24	27	22	24	19	21	20	22	23	29	26	24
10	Nursery Road	377035, 355030	20	22	13	17	14	13	12	13	17	12	13	16	15

Note: N/A denotes diffusion tubes missing