

**THE HIGH SPEED RAIL (LONDON-WEST MIDLANDS) (GREATMOOR RAILWAY SIDINGS ETC.)  
ORDER 2018  
GENERAL VESTING DECLARATION No. 405**

This **GENERAL VESTING DECLARATION** is executed on  
by the Secretary of State for Transport ("the Acquiring Authority").

*Smt June 2020*

**WHEREAS:**

- (1) On 7 June 2018 an Order entitled The High Speed Rail (London-West Midlands) (Greatmoor Railway Sidings Etc.) Order 2018 ("the Order") was made by the Secretary of State for Transport under the powers conferred on the Secretary of State for Transport by the Transport and Works Act 1992 authorising the Acquiring Authority to acquire the land specified in the Schedule hereto.
- (2) Notice of the Secretary of State for Transport's determination to make the Order was published by the Secretary of State for Transport in accordance with sections 14(1)(b), (2A), (3A) and (3AA) of the Transport and Works Act 1992 on 19 April 2018.
- (3) Article 9(1) of the Order provides that the Compulsory Purchase (Vesting Declarations) Act 1981 ("the Act") shall apply as if the Order were a compulsory purchase order and article 9(2) of the Order provides that the Act shall have effect subject to modifications.
- (4) Notice of the effect of the making of the Order was served by High Speed Two (HS2) Limited as Agent for and on behalf of the Acquiring Authority in accordance with section 14A of the Transport and Works Act 1992 on 22 June 2018.
- (5) The notice referred to in (4) above included the particulars specified in section 14A of the Transport and Works Act 1992.

**NOW THIS DEED WITNESSETH** that, in exercise of the powers conferred on it by section 4 of the Act, the Acquiring Authority hereby declares:-

1. The land described in the Schedule hereto (being part of the land authorised to be acquired by the Order) and more particularly delineated and shown coloured pink on the plan annexed hereto, together with the right to enter upon and take possession of the land, shall vest in the Acquiring Authority as from the end of the period of 3 months from the date on which the service of notices required by section 6 of the Act is completed.

For the purposes of Section 2(2) of the Act, the specified period in relation to the land comprised in this declaration is one year and one day.

## SCHEDULE


Buckinghamshire

### LAND TO BE ACQUIRED

(1) Plot No	(2) Plot Description
61596	All interests in 208.6 square metres, or thereabouts, of woodland, embankment, access road and verge (Creighton Road) excluding the interests held by the Secretary of State for Transport
61597	All interests in 99.9 square metres, or thereabouts, of bridge carrying access track carrying public bridleway (QUA/36/2) over access road (Creighton Road) excluding the interests held by the Secretary of State for Transport
61598	All interests in 10848.5 square metres, or thereabouts, of woodland, grassland, hedgerow, access road, verges, river, bed and banks thereof (River Ray) and public footpath (GUN/31/1) (Creighton Road) excluding the interests held by the Secretary of State for Transport
61600	All interests in 2379.1 square metres, or thereabouts, of woodland, grassland, access track and public bridleways (GUN/25/2 and GUN/35/1) (Greatmoor)
61601	All interests in 2413.2 square metres, or thereabouts, of access road, public bridleway (GUN/25/2) and verges (Creighton Road)
61602	All interests in 10624.2 square metres, or thereabouts, of grassland, public footpath (GUN/31/1) and public bridleway (GUN/25/2) (Greatmoor)
61603	All interests in 702.6 square metres, or thereabouts, of grassland, woodland, access track and verges (Greatmoor)
61608	All interests in 192882.6 square metres, or thereabouts, of agricultural land, grassland, woodland, hedgerows, access tracks, ponds, public footpaths (CAG/2/1, GUN/29/1, GUN/30/1, GUN/31/1 and GUN/31/2) and public bridleway (GUN/28/1) (Portway Farm)
61815	All interests in 425.1 square metres, or thereabouts, of grassland and woodland (Portway Farm)
61816	All interests in 3347.1 square metres, or thereabouts, of grassland, woodland, access track carrying public bridleway (GUN/28/1), verges, public footpath (GUN/31/1) and public bridleway (GUN/25/1) (Greatmoor)
61817	All interests in 128.9 square metres, or thereabouts, of woodland, grassland, drains and public bridleway (CAG/3/1) (Greatmoor)
63340	All interests in 1597.5 square metres, or thereabouts, of verge, grassland, woodland and public bridleway (GUN/25/2) (Creighton Road)
63341	All interests in 3150.7 square metres, or thereabouts, of woodland and verge (Greatmoor) (Creighton Road) excluding the interests held by the Secretary of State for Transport

**IN WITNESS WHEREOF** the Secretary of State for Transport has hereunto set its corporate seal on the day in the year first written above.

The **CORPORATE SEAL** of the SECRETARY OF STATE FOR TRANSPORT hereunto affixed to this deed is authenticated by



Authorised Signatory

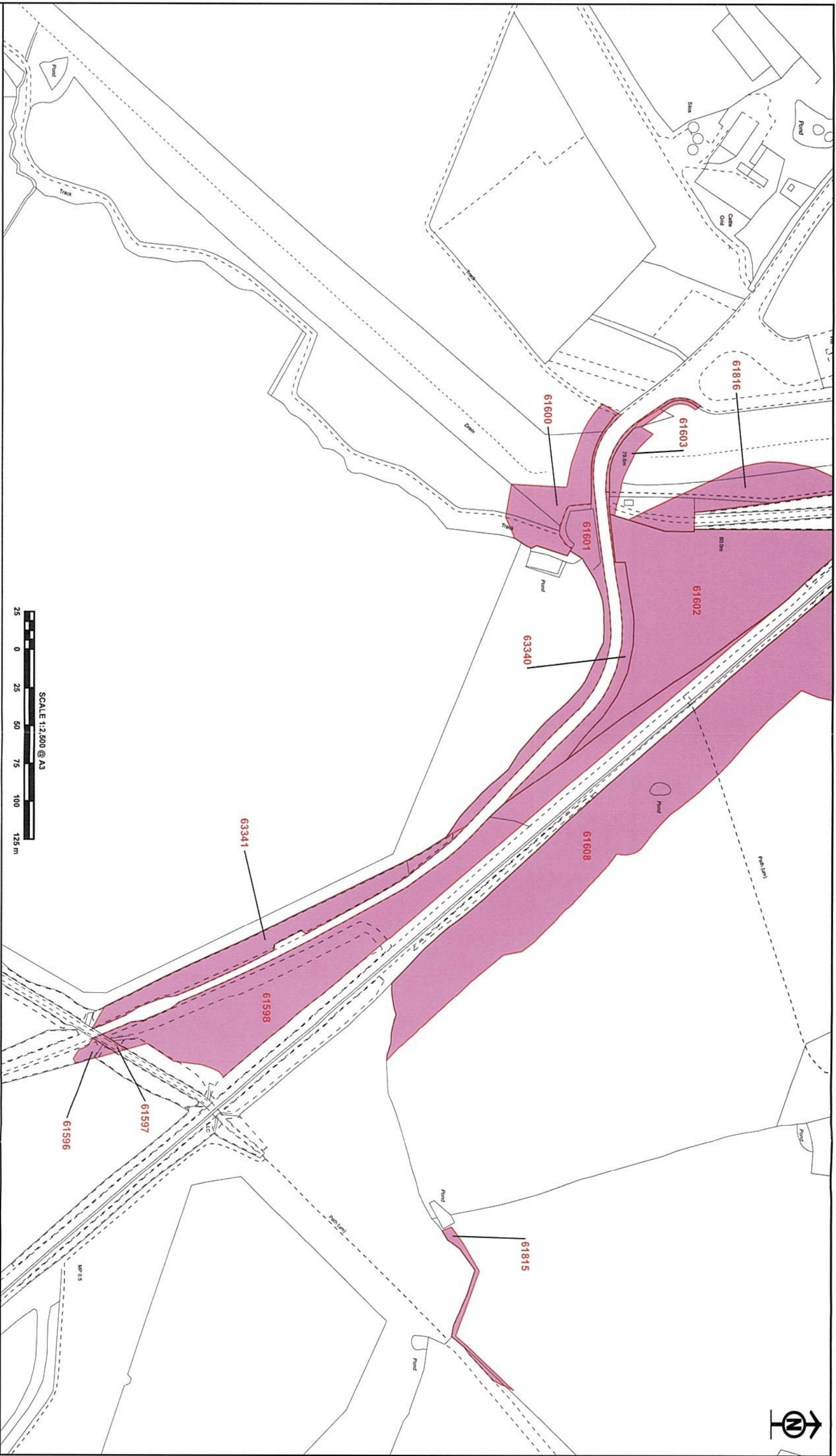
Dated: 5<sup>th</sup> JUNE 2020

SEAL REF  
DfT GP/0083





## THE HIGH SPEED RAIL (LONDON-WEST MIDLANDS) (GREATMOOR RAILWAY SIDINGS ETC.) ORDER 2018 GENERAL VESTING DECLARATION No. 405 SHEET 1 OF 3



The CORPORATE SEAL of the  
SECRETARY OF STATE  
hereunto affixed to this deed  
is authenticated by

Authorised by the Secretary of State for Transport  
Dated *5th June 2020*



0083

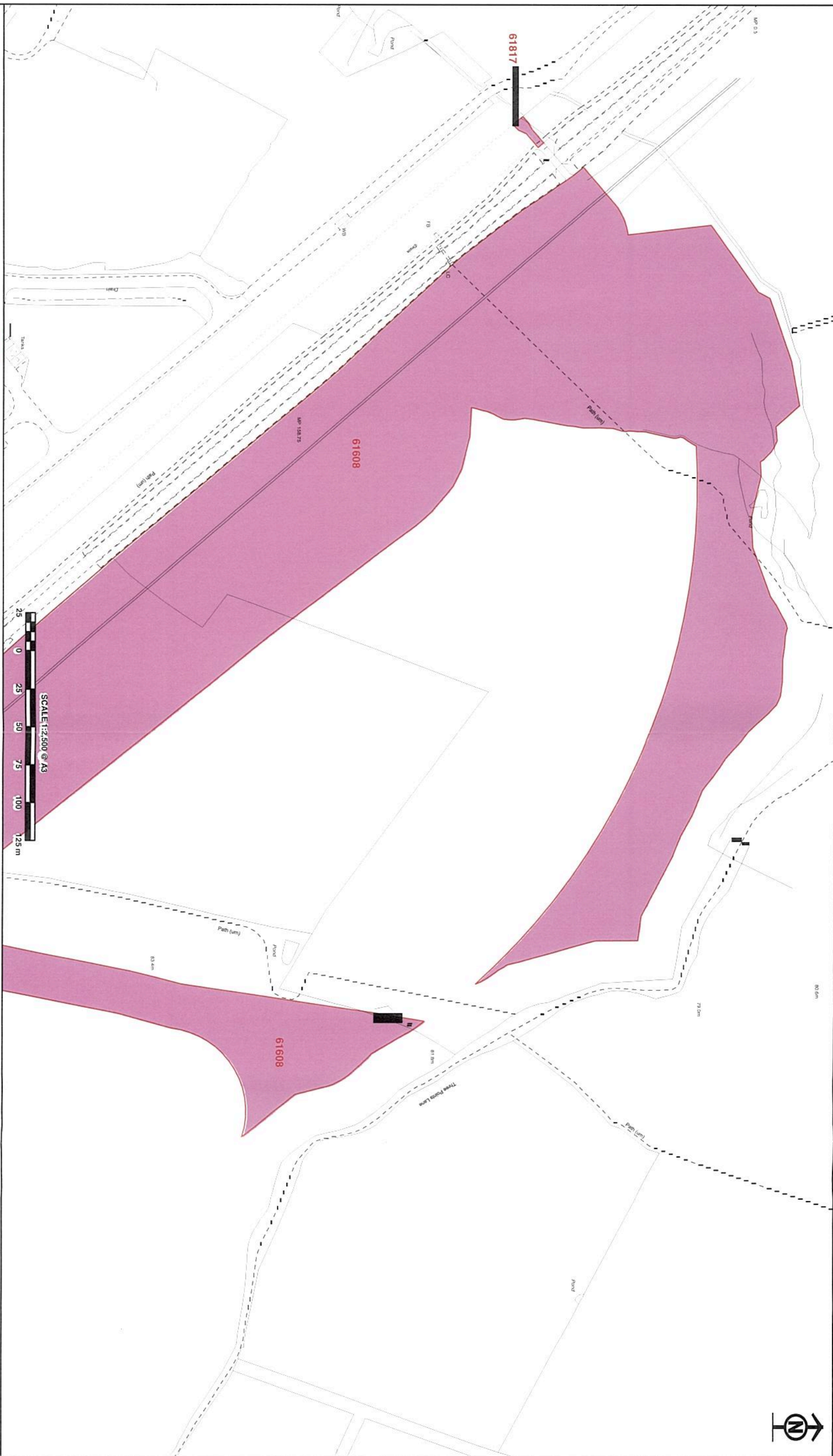
© Crown copyright and database right 2018 Ordnance Survey. Licence Number: 100049130.  
Reproduced with the permission of the Controller of Her Majesty's Stationery Office and the Crown Copyright Licensing Agency.











The CORPORATE SEAL of the  
SECRETARY OF STATE  
hereunto affixed to this deed  
is authenticated by

Authorised by the Secretary of State for Transport

Dated 5<sup>th</sup> June 2020



0057

© Crown copyright and database right 2019 Ordnance Survey. Licensed under the Open Government Licence v3.0. All rights reserved. No part of this publication may be reproduced, stored in a retrieval system, or transmitted in any form or by any means, electronic, mechanical, photocopying, recording, or by any information storage or retrieval system, without the prior written permission of Ordnance Survey. Ordnance Survey is a registered trademark of Ordnance Survey Limited.

