

HIGH SPEED RAIL (LONDON – WEST MIDLANDS) ACT 2017

HIGH SPEED RAIL (LONDON – WEST MIDLANDS) GENERAL VESTING DECLARATION No. 214

This **GENERAL VESTING DECLARATION** is executed on 29th July 2019 by the Secretary of State for Transport ("the Authority").

WHEREAS:

- (1) On 23 February 2017 the High Speed Rail (London – West Midlands) Act 2017 ("the High Speed Rail Act") received Royal Assent authorising the Authority to acquire the land specified in the Schedule hereto.
- (2) Section 4(1) of the High Speed Rail Act authorises the Authority to acquire compulsorily so much of the land within the limits of the High Speed Rail Act as may be required for Phase One purposes¹.
- (3) Section 4(4) of the High Speed Rail Act provides that the Compulsory Purchase (Vesting Declarations) Act 1981 ("the 1981 Act") applies as if the High Speed Rail Act were a compulsory purchase order and paragraph 3² of Schedule 6 to the High Speed Rail Act provides that the 1981 Act shall have effect subject to the modifications specified in that paragraph.
- (4) Notice pursuant to section 3A³ of the 1981 Act was first published on 04 July 2019. That notice included the particulars specified in section 3A(3) of the 1981 Act.

NOW THIS DEED WITNESSETH that, in exercise of the powers conferred on it by section 4 of the 1981 Act, the Authority hereby declares:-

1. The land described in the Schedule hereto (being part of the land authorised to be acquired by the High Speed Rail Act) and more particularly delineated and shown coloured pink on the plan annexed hereto, together with the right to enter upon and take possession of the land, shall vest in the Authority as from the end of the period of 3 months from the date on which the service of notices required by section 6⁴ of the 1981 Act is completed.

For the purposes of Section 2(2) of the 1981 Act, the specified period in relation to the land comprised in this declaration is one year and one day.

1 Phase One Purposes has meaning given by section 67 of the High Speed Rail Act

2 Paragraph 3 as substituted by section 11 of, and paragraph 6 of Schedule 14 to, the High Speed Rail Act.

3 Section 3A of the 1981 Act as inserted by paragraph 3(a) of Schedule 6 to the High Speed Rail Act as substituted by section 11 of, and paragraphs 6 and 7 of Schedule 14 to, that Act.

4 Section 6 as modified by paragraph 3(c) of Schedule 6 to the High Speed Rail Act, as substituted by section 11 of, and paragraph 6 of Schedule 14 to, that Act

SCHEDULE

District of South Northamptonshire

(1) Plot No	(2) Plot Description
49714	All interests in 47714.1 square metres, or thereabouts, of agricultural land, hedgerows, dismantled railway, access tracks and pond (Culworth Grounds Farm)
49717	All interests in 151.2 square metres, or thereabouts, of public road and verges (Banbury Lane) excluding the interests held by the Secretary of State for Transport
49718	All interests in 7178.0 square metres, or thereabouts, of agricultural land, hedgerows and drain (Stuchbury Hall)

IN WITNESS WHEREOF the Secretary of State for Transport has hereunto set its corporate seal on the day in the year first written above.

The **CORPORATE SEAL** of the SECRETARY OF STATE FOR TRANSPORT hereunto affixed to this deed is authenticated by



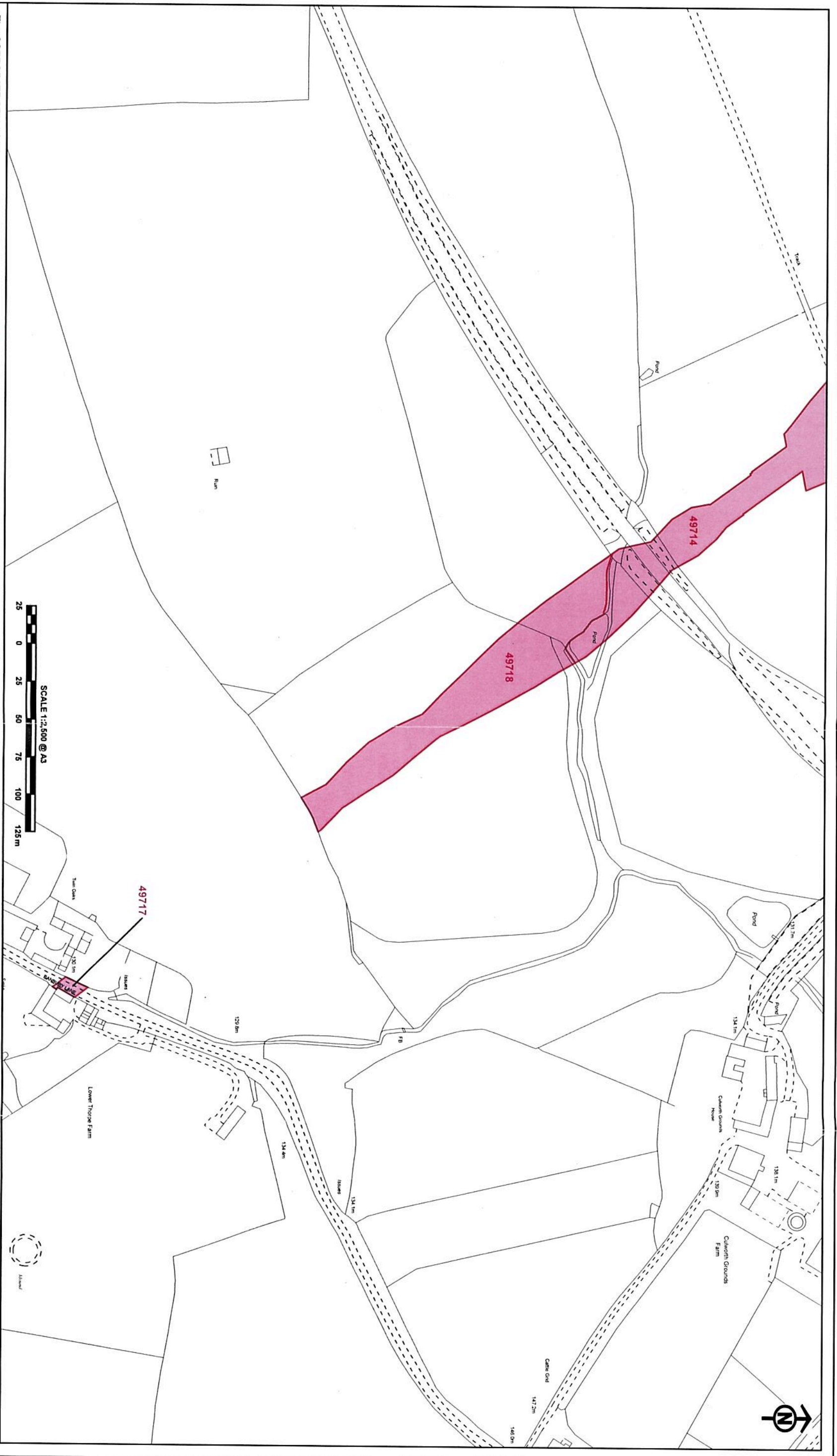
.....
Authorised Signatory

Dated: 29th July 2019

SEAL REF NO.

DAT1275





The CORPORATE SEAL of the
SECRETARY OF STATE
hereunto affixed to this deed
is authenticated by

[Signature]

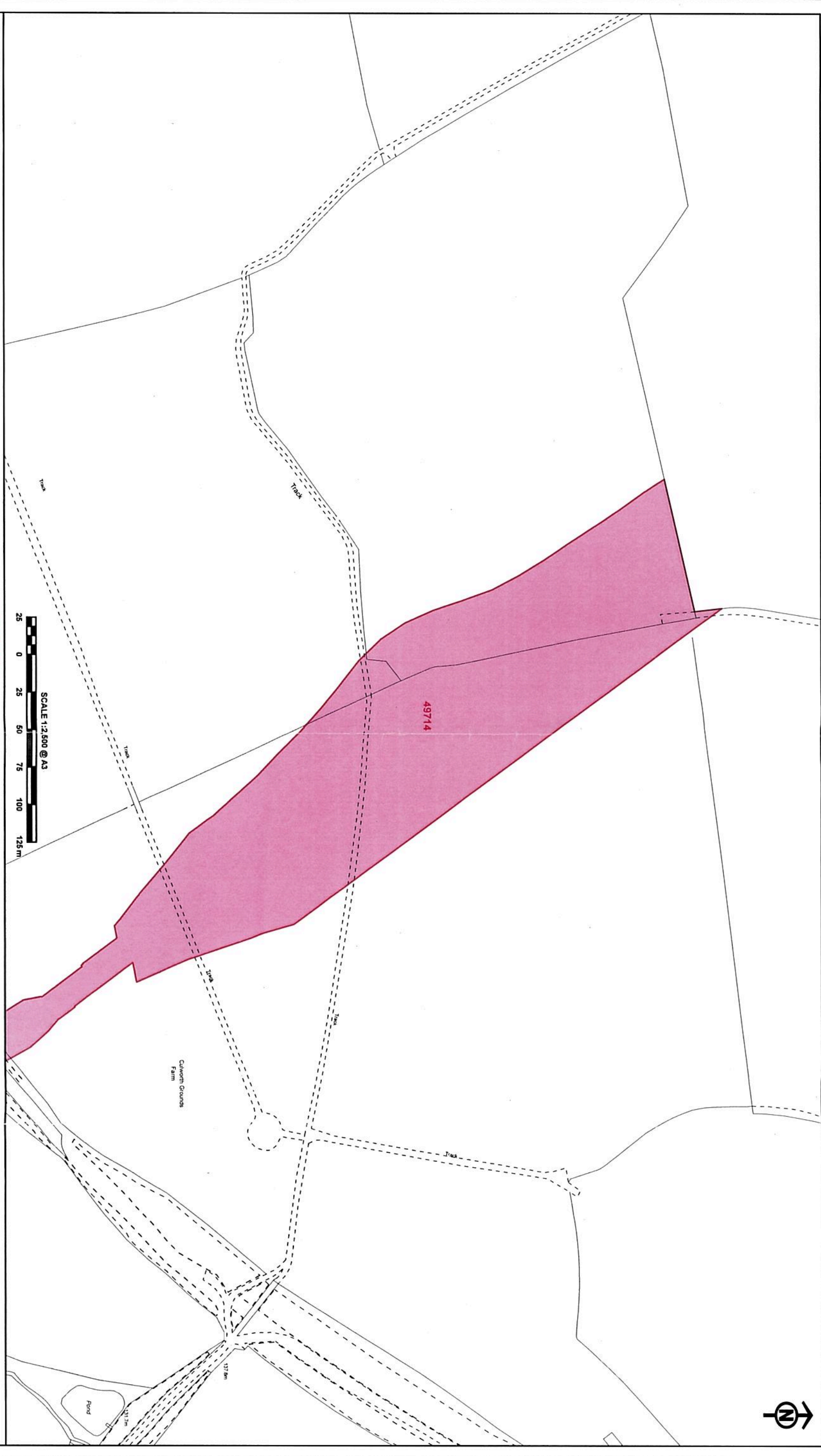
Authorised by the Secretary of State for Transport

Dated 29th July 2019

SEAL REF NO.
D451278



© Crown copyright and database right, 2018. Ordnance Survey (License Number: 100049196)
© Crown copyright material is reproduced with the permission of Land Registry under
licence authority from the Controller of HMSO and © Crown Copyright Ordnance Survey




The CORPORATE SEAL of the
SECRETARY OF STATE
hereunto affixed to this deed
is authenticated by

[Signature]

Authorised by the Secretary of State for Transport
Dated 29th July 2019

SEAL REF NO.
DAT128



© Crown copyright and database right 2018 Ordnance Survey, Licence Number: 100049196
Reproduced with the permission of the Controller of Her Majesty's Stationery Office
Reproduced with the permission of the Controller of Her Majesty's Stationery Office

