

High Speed Rail (Crewe – Manchester) Environmental Statement

Volume 5: Map Book

Sound, noise and vibration
(SV-02, SV-03, SV-08, SV-09)

High Speed Rail (Crewe – Manchester) Environmental Statement

Volume 5: Map Book

Sound, noise and vibration
(SV-02, SV-03, SV-08, SV-09)



Department
for Transport

High Speed Two (HS2) Limited has been tasked by the Department for Transport (DfT) with managing the delivery of a new national high speed rail network. It is a non-departmental public body wholly owned by the DfT.

High Speed Two (HS2) Limited
Two Snowhill
Snow Hill Queensway
Birmingham B4 6GA

Telephone: 08081 434 434

General email enquiries: HS2enquiries@hs2.org.uk

Website: www.hs2.org.uk

A report prepared for High Speed Two (HS2) Limited:

ARUP+ ERM | FOSTER + PARTNERS | JACOBS
RAMBOLL | TYPESA | COSTAIN

MWJV

Mott MacDonald | WSP

High Speed Two (HS2) Limited has actively considered the needs of blind and partially sighted people in accessing this document. The text will be made available in full on the HS2 website. The text may be freely downloaded and translated by individuals or organisations for conversion into other accessible formats. If you have other needs in this regard, please contact High Speed Two (HS2) Limited.

© High Speed Two (HS2) Limited, 2022, except where otherwise stated.

Copyright in the typographical arrangement rests with High Speed Two (HS2) Limited.

This information is licensed under the Open Government Licence v3.0. To view this licence, visit www.nationalarchives.gov.uk/doc/open-government-licence/version/3 **OGL** or write to the Information Policy Team, The National Archives, Kew, London TW9 4DU, or e-mail: psi@nationalarchives.gsi.gov.uk. Where we have identified any third-party copyright information you will need to obtain permission from the copyright holders concerned.



Printed in Great Britain on paper containing 100% recycled fibre.

Contents

Mapping explanatory notes

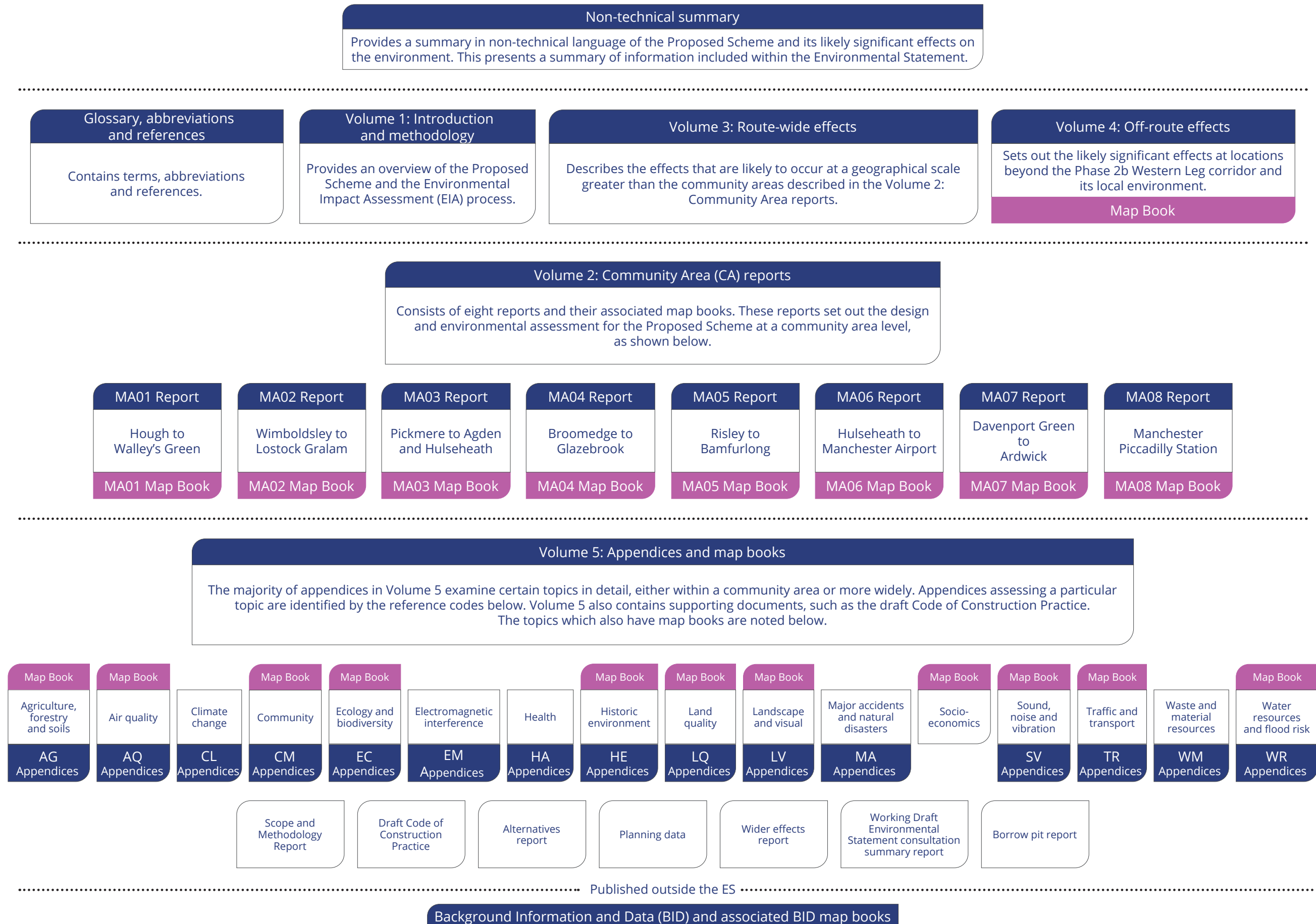
Data dictionary and definitions

Map series name	SV-02 - Operational Airborne Noise and Vibration Impacts and Likely Significant Effects	SV-03 - Construction Airborne Noise and Vibration Likely Significant Effects	SV-08 - Daytime Operational Sound Contour Maps	HE-03 - Archaeological Sub-Zones
Map series description	<p>SV-02 presents the direct operational noise impacts and likely significant effects of the Proposed Scheme.</p> <p>The SV-02 figure series necessarily contains a large amount of information relating to the operational noise and vibration assessment. It is designed to communicate visually the assessment process from the prediction of impacts to the determination of likely residual significant effects. The corresponding text is included in Vol2 and Vol5.</p> <p>A more detailed explanation of each legend item included on the figures can be found in the data dictionary.</p>	<p>The SV-03 figure series accompanies the construction noise & vibration assessments. It shows the locations at which a quantitative assessment of the direct effects of construction noise and/or vibration has been carried out. These are labelled as assessment locations with a reference number to enable cross-reference to the construction noise and vibration reports contained in Volume 5: Appendix SV-002-0XX. A more detailed explanation of each legend item included on the figures can be found in the data dictionary.</p>	<p>SV-08 presents the predicted daytime operational sound from the new railway. The sound levels from the new railway (expressed as <SUB>LpAeq,T</SUB>) are presented in typical noise mapping colours in 5 dB steps. There is a panel at the top right of the figure; this panel contains a key communicating the daytime sound levels represented by the various colours. A corresponding and similar panel is found on SV-02 and SV-09, along with the key sound contours that were used within the environmental assessment.</p> <p>A more detailed explanation of each legend item included on the figures can be found in the data dictionary.</p>	<p>SV-09 presents the predicted night-time operational sound from the new railway.</p> <p>The sound levels from the new railway (expressed as <SUB>LpAeq,T</SUB>) are presented in typical noise mapping colours in 5 dB steps. There is a panel at the top right of the figure; this panel contains a key communicating the night-time sound levels represented by the various colours. A corresponding and similar panel is found on SV-02 and SV-08, along with the key sound contours that were used within the environmental assessment.</p> <p>A more detailed explanation of each legend item included on the figures can be found in the data dictionary.</p>
Community Area name				
MA01 Hough to Walley's Green	✓	✓	✓	✓
MA02 Wimboldsley to Lostock Gralam	✓	✓	✓	✓
MA03 Pickmere to Agden and Hulseheath	✓	✓	✓	✓
MA04 Broomedge to Glazebrook	✓	✓	✓	✓
MA05 Risley to Bamfurlong	✓	✓	✓	✓
MA06 Hulseheath to Manchester Airport	✓	✓	✓	✓
MA07 Davenport Green to Ardwick	✓	✓	✓	✓
MA08 Manchester Piccadilly Station	✓	✓	✓	✓
ORW1 Preston Station (PSTN)		✓		
ORW2 Carlisle Station (CSTN)		✓		
ORW3 Annandale Depot (ADEP)		✓		

Mapping explanatory notes

Structure of the HS2 Phase 2b Environmental Statement

This map book is part of the suite of documents that make up the Environmental Statement (ES) that accompanies the deposit of the High Speed Rail (Crewe – Manchester) hybrid Bill. The structure of the ES is shown in the diagram below:



Copyright statements

Copyright statements are presented in the Data dictionary and definitions section at the front of the map book, due to limited space to include this on the individual maps themselves.

Ordnance Survey data

All maps produced as part of the ES contain Ordnance Survey (OS) data. HS2 Ltd use the most up to date mapping available, where possible, supplied by the OS and as such, we cannot be held responsible for any inaccuracies within this data. As part of our licence conditions, all digital maps carry a watermark.

Chainage

Most of the maps presented as part of the ES have a chainage value shown next to the alignment. Chainage is presented on the maps in black font, in the form of XXX+YYY, e.g. 192+000 or 239+500.

Chainage (known as reference chainage) is referenced from Euston Station, which is 0+000, and the value presented is in metres, e.g. 192+000 refers to the point, 192,000m, or 192km, from Euston Station. Chainage values increase in intervals dependant on the map scale. For maps at 1:50,000 scale chainage is shown at 5km intervals. For maps at 1:25,000 scale chainage is shown at 2km intervals. For maps at 1:20,000, 1:10,000, 1:5,000 and 1:2,500 scales, chainage is shown at 1km intervals.

Chainage has been included on the maps as a useful tool for comparing different map sets showing the different environmental themes or engineering plans, due to map sets having different scales, and therefore, showing differing amounts of alignment on the map.

Map orientation

The majority of the maps presented in these map books are presented with the railway alignment running horizontally across the page. The direction of travel to London would be following the alignment to the left hand side of the page, and Manchester to the right.

The exception to this, are map series LV-00, LV-02, LV-07 and LV-08, which present the alignment running from bottom to top of the page. This is to allow more of the modelled outputs to be shown at the appropriate map scale. In this instance, the direction of travel to London would be to the bottom of the page, and Manchester to the top.

Map books

In total, there are 29 map books, which make up the ES, found in volume 2, volume 4 and volume 5. A list of the titles is provided below for reference.

Name	Name
Volume 2: Map book – MA01: Hough to Walley's Green	Volume 5: Map book – Agriculture (AG-01, AG02, AG-04)
Volume 2: Map book – MA02: Wimboldsley to Lostock Gralam	Volume 5: Map book – Air quality (AQ-01)
Volume 2: Map book – MA03: Pickmere to Agden and Hulseheath	Volume 5: Map book – Community (CM-01)
Volume 2: Map book – MA04: Broomedge to Glazebrook	Volume 5: Map book – Ecology and biodiversity (EC-01)
Volume 2: Map book – MA05: Risley to Bamfurlong	Volume 5: Map book – Historic Environment (HE-01, HE-02, HE-03)
Volume 2: Map book – MA06: Hulseheath to Manchester Airport	Volume 5: Map book – Land quality (LQ-01)
Volume 2: Map book – MA07: Davenport to Green Ardwick	Volume 5: Map book – MA01: Hough to Walley's Green Landscape and visual (LV-00, LV-02, LV-07, LV-08, LV-17)
Volume 2: Map book – MA08: Manchester Piccadilly Station	Volume 5: Map book – MA02: Wimboldsley to Lostock Gralam Landscape and visual (LV-00, LV-02, LV-07, LV-08, LV-17)
Volume 4: Map book – Off-route effects	Volume 5: Map book – MA03: Pickmere to Agden and Hulseheath Landscape and visual (LV-00, LV-02, LV-07, LV-08, LV-17)

Name	Name
Volume 5: Map book – MA04: Broomedge to Glazebrook Landscape and visual (LV-00, LV-02, LV-07, LV-08, LV-17)	Volume 5: Map book – MA05: Risley to Bamfurlong Landscape and visual (LV-00, LV-02, LV-07, LV-08, LV-17)
Volume 5: Map book – MA06: Hulseheath to Manchester Airport Landscape and visual (LV-00, LV-02, LV-07, LV-08, LV-17)	Volume 5: Map book – MA07: Davenport to Green Ardwick Landscape and visual (LV-00, LV-02, LV-07, LV-08, LV-17)
Volume 5: Map book – MA08: Manchester Piccadilly Station Landscape and visual (LV-00, LV-02, LV-07, LV-08, LV-17)	Volume 5: Map book – OR003 Annandale Depot Landscape and visual (LV-00, LV-02, LV-07, LV-08, LV-17)
Volume 5: Map book – Planning Data/Committed Development (CT-13)	Volume 5: Map book – Socio-economics (SE-01)
Volume 5: Map book – Sound, noise and vibration (SV-02, SV-03, SV-08, SV-09)	Volume 5: Map book – Traffic and transport (TR-01, TR-03, TR-04, TR-08)
Volume 5: Map book – Water resources and flood risk (WR-01, WR-02, WR-03, WR-05, WR-06)	

High Speed Rail (Crewe – Manchester) Environmental Statement

Data dictionary and definitions

Data dictionary and definitions

Legend features	Definition	Source	Copyright
Airborne noise and vibration assessment location	Locations near surface sections of the route at which a quantitative assessment of airborne sound and ground-borne vibration impacts due to the operation of the Proposed Scheme has been carried out. These are labelled with an assessment location reference code to enable cross-reference to the operational sound and vibration reports in Volume 5, Appendix SV-003-0MA0X.	High Speed Two (HS2) Ltd	
Airborne noise assessment location	Locations at which a quantitative assessment of airborne sound impacts due to the operation of the Proposed Scheme has been carried out. These are labelled with an assessment location reference code to enable cross-reference to the operational sound and vibration reports in Volume 5, Appendix SV-003-0MA0X.	High Speed Two (HS2) Ltd	
Airborne noise study area	This defines the area within which operational airborne sound impacts of the scheme have been quantitatively assessed. This area is defined as within 1km of surface sections of the route in rural areas and within 500m of surface sections of the route in urban areas.	High Speed Two (HS2) Ltd	
Airborne noise, ground-borne sound and vibration assessment location	Locations at which a quantitative assessment of airborne sound, ground-borne sound and vibration impacts due to the operation of the Proposed Scheme has been carried out. These are labelled with an assessment location reference code to enable cross-reference to the operational sound and vibration reports in Volume 5, Appendix SV-003-0MA0X.	High Speed Two (HS2) Ltd	
Baseline measurement locations	These represent locations at which sound measurements were carried out as part of the baseline sound surveys. Measurements of existing baseline sound levels at these locations have been used to derive baseline sound levels at operational and construction sound assessment locations. These baseline measurement locations are labelled with a reference number which enables cross-reference to the baseline sound reports contained in Volume 5: Appendix SV-002-0MA0X, which also describes how these are linked to baseline levels at assessment locations.	High Speed Two (HS2) Ltd	
Committed developments - SV only	This informs the assessment of the future baseline. A development consent or allocation that has full or outline planning permission, or is allocated in an adopted development plan.	High Speed Two (HS2) Ltd	
Community area boundary	The Environmental Statement has been split into eight sections called Community Areas.	High Speed Two (HS2) Ltd	© Crown copyright. Reproduced by permission of Ordnance Survey Licence Number 100049190. Year of Publication 2019.

Legend features	Definition	Source	Copyright
Construction airborne sound and vibration assessment location	Locations at which a quantitative assessment of construction noise and vibration impacts of the Proposed Scheme has been carried out. These are labelled with an assessment location reference code to enable cross-reference to the construction sound & vibration reports contained in Volume 5: Appendix SV-002-0MA0X.	High Speed Two (HS2) Ltd	
Construction airborne sound assessment location	Locations at which a quantitative assessment of construction noise impacts of the Proposed Scheme has been carried out. These are labelled with an assessment location reference code to enable cross-reference to the construction sound & vibration reports contained in Volume 5: Appendix SV-002-0MA0X.	High Speed Two (HS2) Ltd	
Construction vibration assessment locations	Locations at which a quantitative assessment of construction vibration impacts of the Proposed Scheme has been carried out. These are labelled with an assessment location reference code to enable cross-reference to the construction sound & vibration reports contained in Volume 5: Appendix SV-002-0MA0X.	High Speed Two (HS2) Ltd	
County boundary	County boundaries from Ordnance Survey boundary mapping.	Ordnance Survey	© Crown copyright. Reproduced by permission of Ordnance Survey Licence Number 100049190. Year of Publication 2019.
Depot, station, headhouse or portal building	Extends to cover operational footprint of each depot and station and the footprint of each tunnel vent shaft and headhouse at surface level. Excludes any ancillary buildings associated with these structures.	High Speed Two (HS2) Ltd	
District/borough/Unitary authority boundary	Ordnance Survey local authority boundary mapping.	Ordnance Survey	© Crown copyright. Reproduced by permission of Ordnance Survey Licence Number 100049190. Year of Publication 2019.
Engineering earthworks: Cutting	Cuttings created in the construction of the railway and associated works such as highways.	High Speed Two (HS2) Ltd	
Engineering earthworks: Embankment	Embankments created in the construction of the railway and associated works such as highways.	High Speed Two (HS2) Ltd	

Legend features	Definition	Source	Copyright
Envisaged features further reducing noise effects	Other environmental features e.g. landscaping: These lines represent environmental mitigation features provided for reasons other than noise mitigation which also reduce sound levels from the Proposed Scheme to the surrounding environment. These features are not placed specifically to reduce or remove a likely significant noise effect. Examples include landscaping and visual mitigation earthworks (non-engineering earthworks). Engineering e.g. cuttings: These lines represent engineering features which reduce sound levels from the Proposed Scheme to the surrounding environment but are not placed specifically to reduce or remove a likely significant noise effect. Examples include cuttings and safety barriers on viaducts which are not close to sensitive receptors.	High Speed Two (HS2) Ltd	
Envisaged mitigation to avoid / reduce significant noise effects	Landscaping and/or fence barriers: These lines represent the envisaged mitigation provided specifically to reduce sound levels from the Proposed Scheme at sensitive receptors in order to reduce or remove likely operational significant noise effects. Examples include noise fence barriers or earth bunds (non-engineering earthworks) acting as noise barriers. These features are labelled with the height of the top of the barrier/bund above rail level. Engineering e.g. cuttings: These lines represent engineering features of the route which reduce sound levels from the Proposed Scheme at potentially significant sensitive receptors. These features, therefore, serve a material purpose in reducing or avoiding likely significant noise effects. Examples include engineering cuttings near to sensitive receptors. These features are labelled with the height of the top of the feature above rail level.	High Speed Two (HS2) Ltd	
Ground-borne noise & vibration study area (highly sensitive non-residential)	This defines the area within which direct operational ground-borne sound and vibration impacts of the scheme at highly sensitive non-residential receptors have been quantitatively assessed. This area is defined as within 200m of the route.	High Speed Two (HS2) Ltd	
Ground-borne noise & vibration study area (residential and non-residential)	This defines the area within which direct operational ground-borne sound and vibration impacts of the scheme at residential and non-residential receptors have been quantitatively assessed. This area is defined as within 85m of the route.	High Speed Two (HS2) Ltd	
Ground-borne noise and/or vibration assessment location	Locations near tunnelled sections of the route at which a quantitative assessment of ground-borne sound and vibration impacts due to the operation of the Proposed Scheme has been carried out. These are labelled with an assessment location reference code to enable cross-reference to the operational sound & vibration reports contained in Volume 5: Appendix SV-003-0MA0X.	High Speed Two (HS2) Ltd	
Ground-borne noise or vibration impact	Buildings at which an operational ground-borne sound or vibration impact is predicted from the Proposed Scheme.	High Speed Two (HS2) Ltd	

Legend features	Definition	Source	Copyright
Land potentially required during construction	Boundary defining the maximum possible extent of construction works required to build HS2 as far as the current level of design allows. This only covers surface works and includes all tunnel portals, vent shafts and headhouses, but does not apply to wholly tunnelled sections or to air rights. It also encompasses associated highway, access, drainage and utility works.	High Speed Two (HS2) Ltd	
LpAFmax exceeds 60dB façade	Assessment locations where the predicted value of LpAFmax is 60 dB or greater having applied a façade correction of +2.5 dB to the predicted free field value.	High Speed Two (HS2) Ltd	
Noise Important Areas defined in national noise action plans (Defra 2019)	The Environmental Noise (England) Regulations 2006 (SI 2006/2238) required Defra, as the Competent Authority, to implement the Environmental Noise Directive in England, which requires amongst other things, the adoption of Action Plans, based upon the noise exposure assessment results. The noise action plan(s) “apply in particular to the most important areas as established by the strategic noise maps”. These identified areas are referred to as noise important areas.	High Speed Two (HS2) Ltd	
Non engineering earthworks: Cutting	Cuttings created in the construction of landscape features and mitigation measures.	High Speed Two (HS2) Ltd	
Non engineering earthworks: Embankment	Embankments created in the construction of landscape features and mitigation measures.	High Speed Two (HS2) Ltd	
Operational airborne noise impacts at residential buildings	The buildings shown on SV-02 and SV-05 are colour-coded according to the magnitude of the predicted noise impacts of the Proposed Scheme. Noise impacts are calculated by comparing the sound levels predicted if the Proposed Scheme did not go ahead with those if it did (details of this process can be found in Volume 5: Appendix SV-001-00000). Panel B on SV02/SV-05 contains a key showing the colours used with the corresponding impact categories. The impacts presented are the greatest (i.e. worst-case) of the impacts predicted for daytime and night-time.	High Speed Two (HS2) Ltd	
Potential additional noise insulation (triggered by maximum sound levels at night)	This represents dwellings which would potentially be provided with noise insulation due maximum sound levels from the Proposed Scheme (further information regarding assessment criteria can be found in Volume 5 Appendix SV-001-00000).	High Speed Two (HS2) Ltd	
Potential additional noise insulation (triggered by WHO Night Noise Guidelines Interim Target)	This represents dwellings which would potentially be provided with noise insulation due to noise from the Proposed Scheme exceeding the World Health Organization (WHO) night noise guidelines interim target (further information regarding assessment criteria can be found in Volume 5 Appendix SV-001-00000).	High Speed Two (HS2) Ltd	

Legend features	Definition	Source	Copyright
Potential noise insulation (triggered by Noise Insulation Regulations 1996)	This represents dwellings which would potentially qualify for noise insulation under the Noise Insulation (Railways and Other Guided Transport Systems) Regulations 1996 (further information regarding assessment criteria can be found in Volume 5 Appendix SV-001-00000).	High Speed Two (HS2) Ltd	
Route in bored tunnel Route in green tunnel	Represents the proposed route of HS2, split into route in bored tunnel and route in green tunnel sections.	High Speed Two (HS2) Ltd	
Route on surface	Represents the proposed route of HS2, split into route on surface and tunnelled sections.	High Speed Two (HS2) Ltd	
Sound contours	The sound levels from the Proposed Scheme (expressed as LpAeq,T and representing sound from the new railway only) are presented as contours lines, which represent equal sound levels. Further details regarding contour values are provided on the SV-02, SV-05, SV-08 and SV-09 map series.	High Speed Two (HS2) Ltd	

High Speed Rail (Crewe – Manchester) Environmental Statement

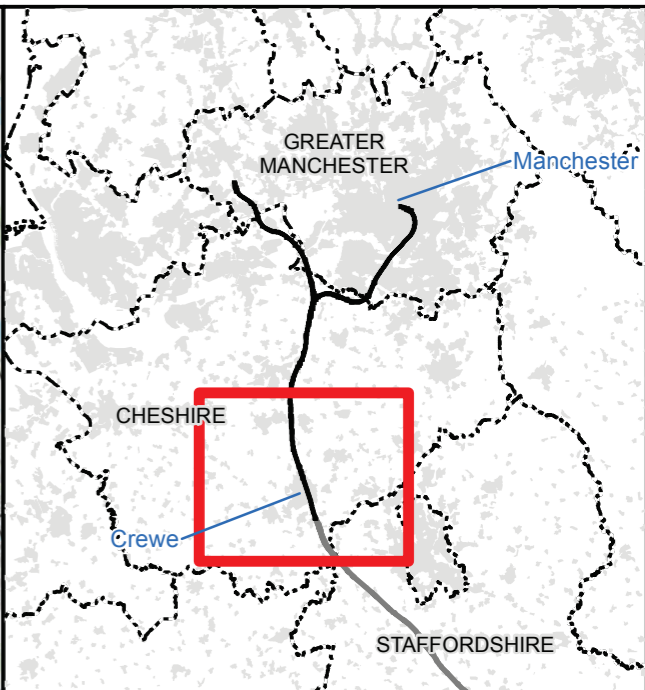
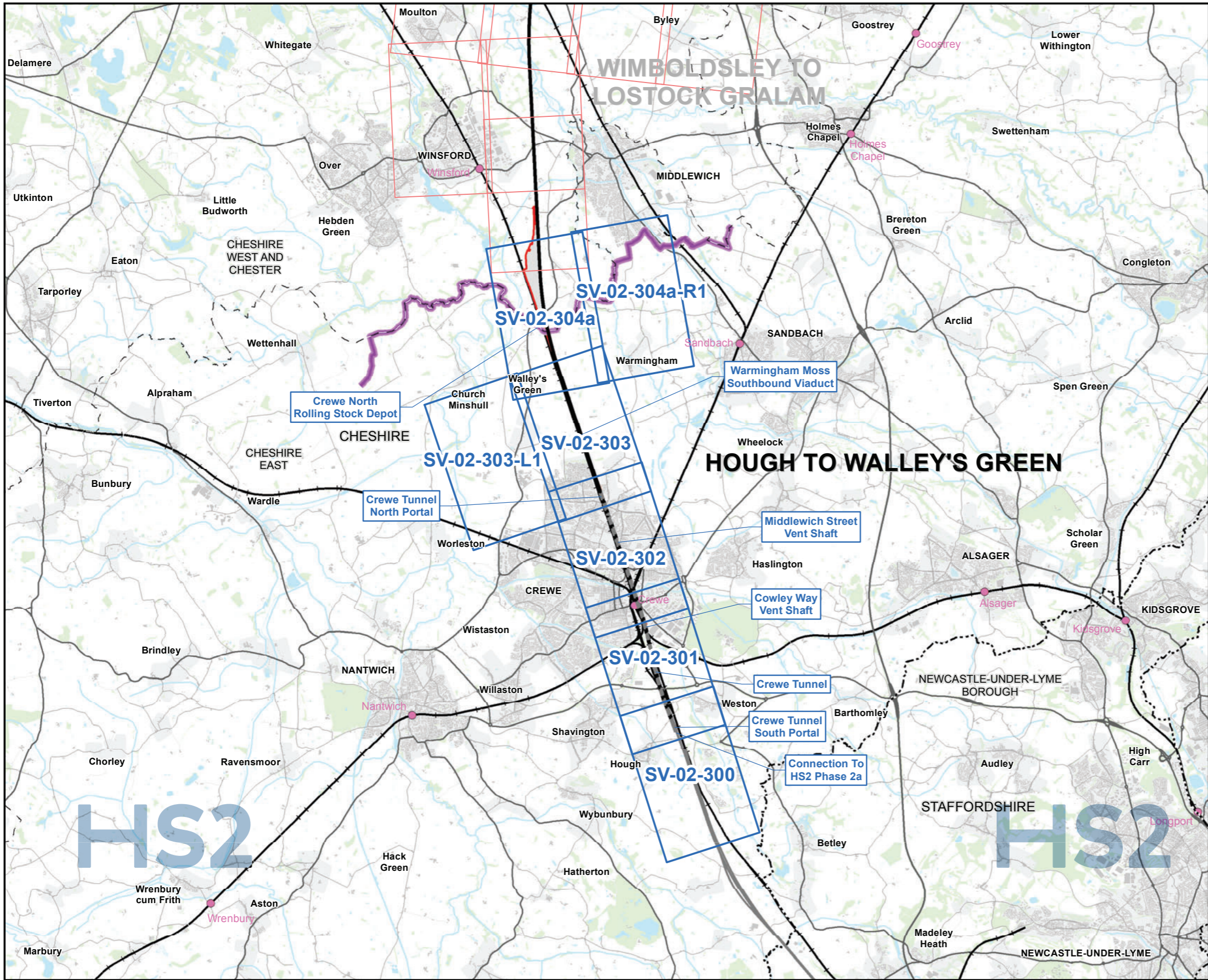
MA01: Hough to Walley's Green

SV-02 - Operational Noise and Vibration Impacts and Likely Significant Effects
(with Assessment Location)

SV-03 - Assessment and Monitoring Locations for Construction Sound, Noise
and Vibration Assessments

SV-08 - Daytime Operational Sound Contour Maps

SV-09 - Night-time Operational Sound Contour Maps



Map Series Information:

SV-02 presents the direct operational noise impacts and likely significant effects of the Proposed Scheme.

The SV-02 figure series necessarily contains a large amount of information relating to the operational noise and vibration assessment. It is designed to communicate visually the assessment process from the prediction of impacts to the determination of likely residual significant effects. The corresponding text is included in Vol2 and Vol5.

Key items on the map include the following:

- The Proposed Scheme (the proposed railway alignments and surrounding associated earthworks/roads);
- blue and green lines representing the wayside airborne noise mitigation measures included in the Proposed Scheme;
- the study areas, which indicate the areas within which direct sound and vibration impacts of the scheme have been quantitatively assessed;
- the calculated direct operational impacts of the scheme, displayed as colour-coded buildings and symbols representing buildings that would potentially qualify for noise insulation;
- sound contours representing sound produced by the new railway (displayed in a simpler manner than on SV-08 and SV-09 in order not to obscure the features on the map series);
- the assessment locations at which a quantitative prediction of sound and impacts have been carried out (representing a number of nearby buildings). These are labelled with a unique reference number to enable cross-reference to further detail regarding the assessments in Volume 5: Appendix SV-003-0MA0X; and
- labels indicating where the likely residual direct noise or vibration significant effects have been identified. These are labelled with a unique reference number to enable cross-reference to further detail regarding the assessments in Volume 5: Appendix SV-003-0MA0X.

The design of the Proposed Scheme will be informed through stakeholder engagement and further engineering and environmental studies.

A more detailed explanation of each legend item included on the figures and on the separate legend page can be found in the data dictionary.

Note: Not all data layers in the legend are represented on every map.

Main Map Legend	
	Route in tunnel
	Route on surface
	Depot, station, headhouse or portal building
	Community area boundary
	Existing railway station
	County boundary
	District/Borough boundary
	Map sheets included in this community area
	Map sheets not included in this community area

Map Number	SV-02-INDEX-MA01
Map Name	Index Map of: Operational Airborne Noise and Vibration Impacts and Likely Significant Effects
	Community Area MA01: Hough to Walley's Green

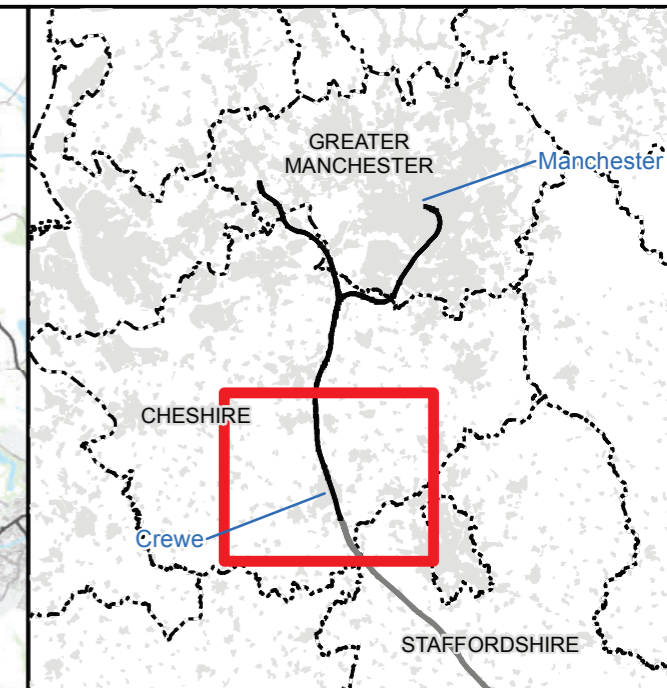
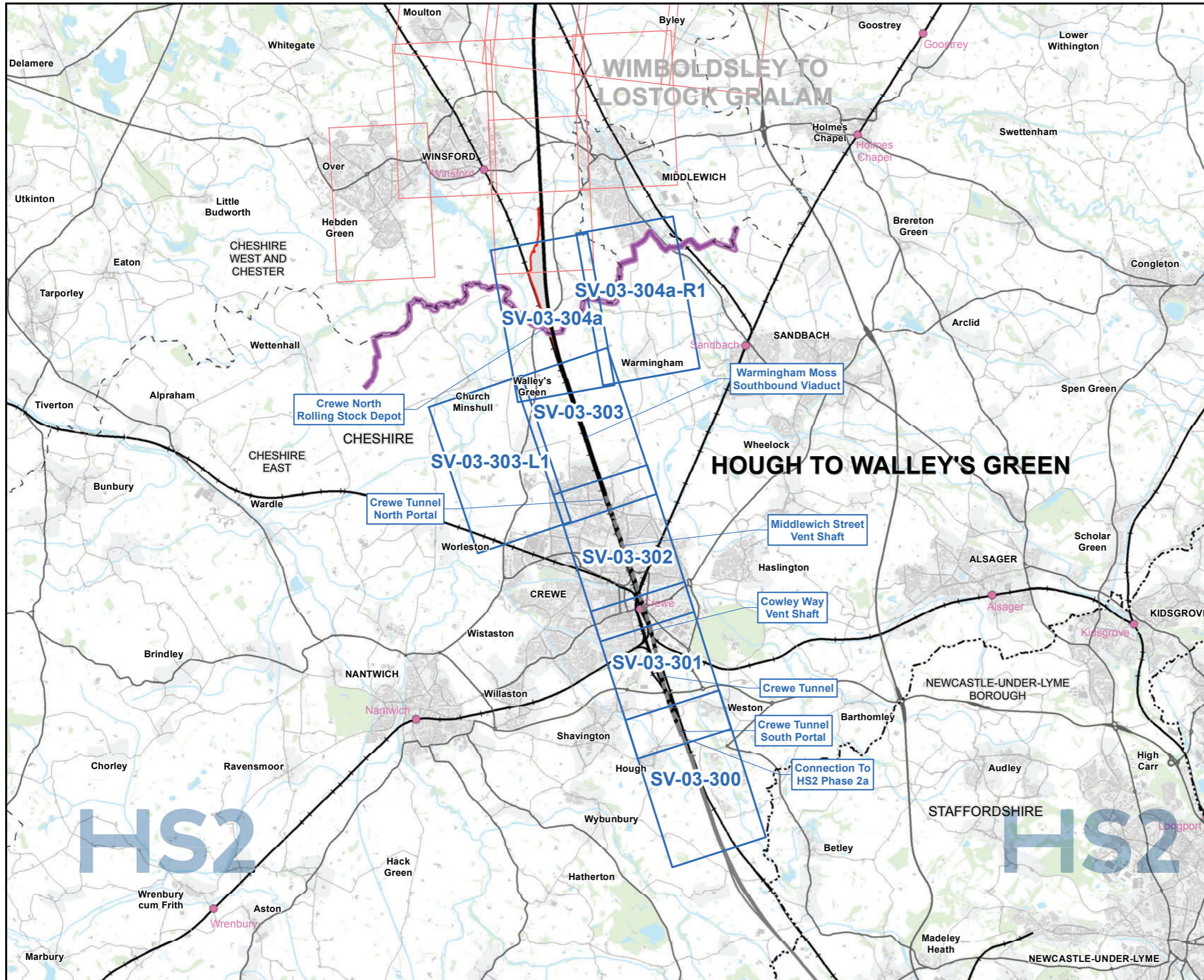
HS2 Ltd accept no responsibility for any circumstances, which arise from the reproduction of this map after alteration, amendment or abbreviation or if it is issued in part or issued incomplete in any way.

Scale at A3: 1:100,000

Registered in England. Registration number 06791686.
Registered office: 2 Snowhill, Queensway,
Birmingham B4 6QA.

© Crown copyright and database rights 2020
OS 100049190

Doc Number: 2DE01-MWJ-EV-MAP-M000-002037-P01 Date: 10/08/21



Map Series Information:

The SV-03 figure series accompanies the construction noise & vibration assessments. It shows the locations at which a quantitative assessment of the direct effects of construction noise and/or vibration has been carried out. These are labelled as assessment locations with a reference number to enable cross-reference to the construction noise and vibration reports contained in Volume 5: Appendix SV-002-0MA01.

The figure series also shows locations at which baseline sound measurements were carried out. These baseline measurement locations are labelled with a reference number to enable cross-reference to the baseline sound reports contained in Volume 5: Appendix SV-002-0MA01.

The design of the Proposed Scheme will be informed through stakeholder engagement and further engineering and environmental studies.

A more detailed explanation of each legend item included on the figures can be found in the data dictionary.

Note: Not all data layers in the legend are represented on every map.

Main Map Legend

Map Number	SV-03-INDEX-MA01
Map Name	Index Map of: Construction Airborne Noise and Vibration Likely Significant Effects
	Community Area MA01: Hough to Walley's Green

HS2 HS2 Ltd accept no responsibility for any circumstances, which arise from the reproduction of this map after alteration, amendment or abbreviation or if it is issued in part or issued incomplete in any way.

Registered in England. Registration number 06791686.
Registered office: 2 Snowhill, Queensway, Birmingham B4 6QA.






Scale at A3: 1:100,000





© Crown copyright and database rights 2020
OS 100049190


Doc Number: 2DE01-MWJ-EV-MAP-M000-002083-P01 Date: 06/09/21

HS2 (rail only) noise level $L_{pAeq,T}$		Potential noise effect ^{1, 2}	
Night-time $L_{pAeq,T}$ (T=23:00 to 07:00)	Daytime $L_{pAeq,T}$ (T=07:00 to 23:00)	Residential	Non-residential & quiet areas
> 55 dB	> 65 dB	Likely significant effect on dwellings indicated by ○, * or X avoided by noise insulation	Effect dependent on receptor and baseline. For further details see Volume 5, Appendix SV-003-0MA0X. Likely significant effect indicated by MA0X-O-N# ²
40 to 55 dB	50 to 65 dB	Effect dependent on noise level change and significance criteria. Likely significant effects on groups of dwellings and any shared community open areas indicated by MA0X-O-C# ²	
< 40 dB	< 50 dB	Generally no adverse effect expected ¹	

Operational airborne noise impacts at residential buildings¹

-  Major adverse
-  Moderate adverse
-  Minor adverse
-  Negligible
-  Beneficial

-  Potential additional noise insulation (triggered by maximum noise levels at night)¹
-  Potential additional noise insulation (triggered by WHO Night Noise Guidelines Interim Target)¹
-  Potential noise insulation (triggered by Noise Insulation Regulations 1996)¹
-  L_{pAFmax} exceeds 60dB façade
HS2 train only L_{pAFmax} +2.5dB façade correction

 Ground-borne noise or vibration impact at residential buildings

¹ For further information see Volume 5 Appendix SV-001-00000

² For details see relevant Volume 5 Appendix SV-003-0MA0X

SV-02 - Legend

Operational Airborne Noise and Vibration Impacts and Likely Significant Effects



HS2 Ltd accept no responsibility for any circumstances, which arise from the reproduction of this map after alteration, amendment or abbreviation or if it is issued in part or issued incomplete in any way.

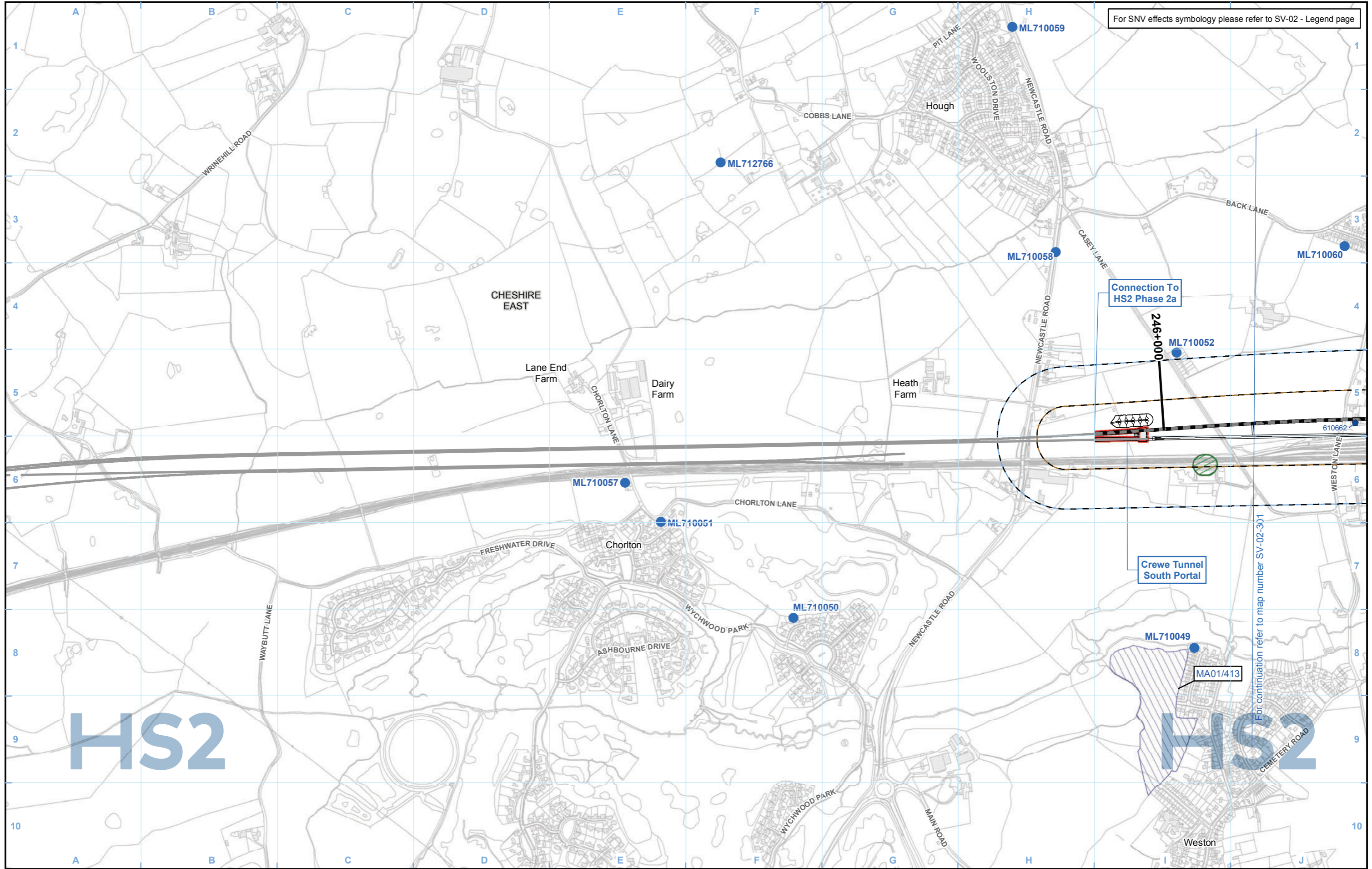
Registered in England. Registration number 06791686.
Registered office: 2 Snowhill, Queensway,
Birmingham B4 6QA.
© Crown copyright and database rights 2020
OS 100049190

Doc Number: -

Date:

This page is intentionally blank

For SNV effects symbology please refer to SV-02 - Legend page



Legend - General features

- Route in bored tunnel
- Route in green tunnel
- Route on surface
- Depot, station, headhouse or portal building
- Community area boundary
- County boundary
- District/Borough boundary

Engineering earthworks:

- Embankment
- Cutting

Non engineering earthworks:

- Embankment
- Cutting

Legend - Noise related features

Envisaged mitigation to avoid / reduce significant noise effects:

- Landscaping and/or fence barriers (labelled with total noise barrier height above rail)
- Engineering e.g. cuttings (green tunnels separately marked)

Envisaged features further reducing noise effects:

- Other environmental e.g. landscaping
- Engineering e.g. cuttings

Noise Important Areas defined in national noise action plans (Defra 2014)

- Committed developments - SV Only
- Airborne noise study area

- Ground-borne noise & vibration study area (residential and non-residential)
- Ground-borne noise & vibration study area (highly sensitive non-residential)
- Airborne noise assessment location
- Airborne noise and vibration assessment location
- Ground-borne noise and/or vibration assessment location
- Airborne noise, ground-borne sound and vibration assessment location
- Baseline measurement locations

Map Number: SV-02-300

Map Name: Operational Airborne Noise and Vibration Impacts and Likely Significant Effects

Community Area MA01: Hough to Walley's Green

HS2

Registered in England. Registration number 06791686. Registered office: 2 Snowhill, Queensway, Birmingham B4 6QA.

© Crown copyright and database rights 2020 OS 100049190

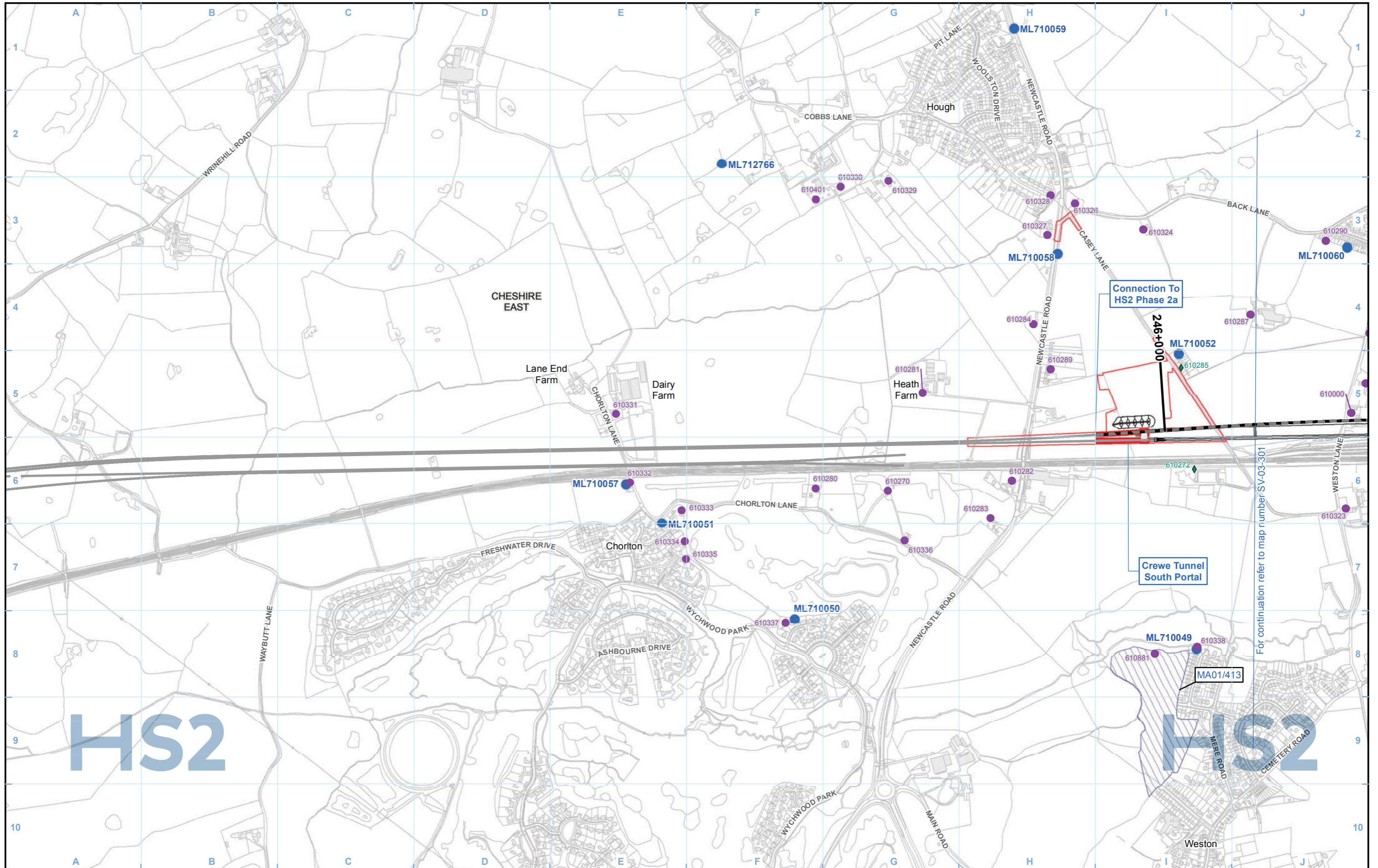
Doc Number: 2DE01-MWJ-EV-MAP-M000-002871-P01

Date: 10/08/21

Scale at A3: 1:10,000

Metres

For continuation refer to map number SV-02-301



Legend - General features

- Route in bored tunnel
 - Route in green tunnel
 - Route on surface
 - Depot, station, headhouse or portal building
 - Community area boundary
 - County boundary
 - District/Borough boundary
- Engineering earthworks:
- Non engineering earthworks: Embankment
 - Non engineering earthworks: Cutting
 - Land potentially required during construction

Legend - Sound related features

- Committed developments - SV Only
- Construction airborne sound assessment location
- Construction vibration assessment location
- Construction airborne sound and vibration assessment location
- Baseline measurement location

labelled with assessment location ID reference number (for details of the assessment results see Vol 5 Appendix SV-002-0MA01) (labelled with measurement location reference code).

Likely significant effects from construction noise and /or vibration on groups of dwellings and any shared community open areas, and non-residential receptors, are indicated by MA01-C-C# and MA01-C-N#, respectively.

Map Number SV-03-300

Map Name
Construction Airborne Noise and Vibration Likely Significant Effects

Community Area MA01:
Hough to Walley's Green

HS2

Registered in England. Registration number 06791686.
Registered office: 2 Snowhill, Queensway, Birmingham B4 6GA.

© Crown copyright and database rights 2020
OS 100049190

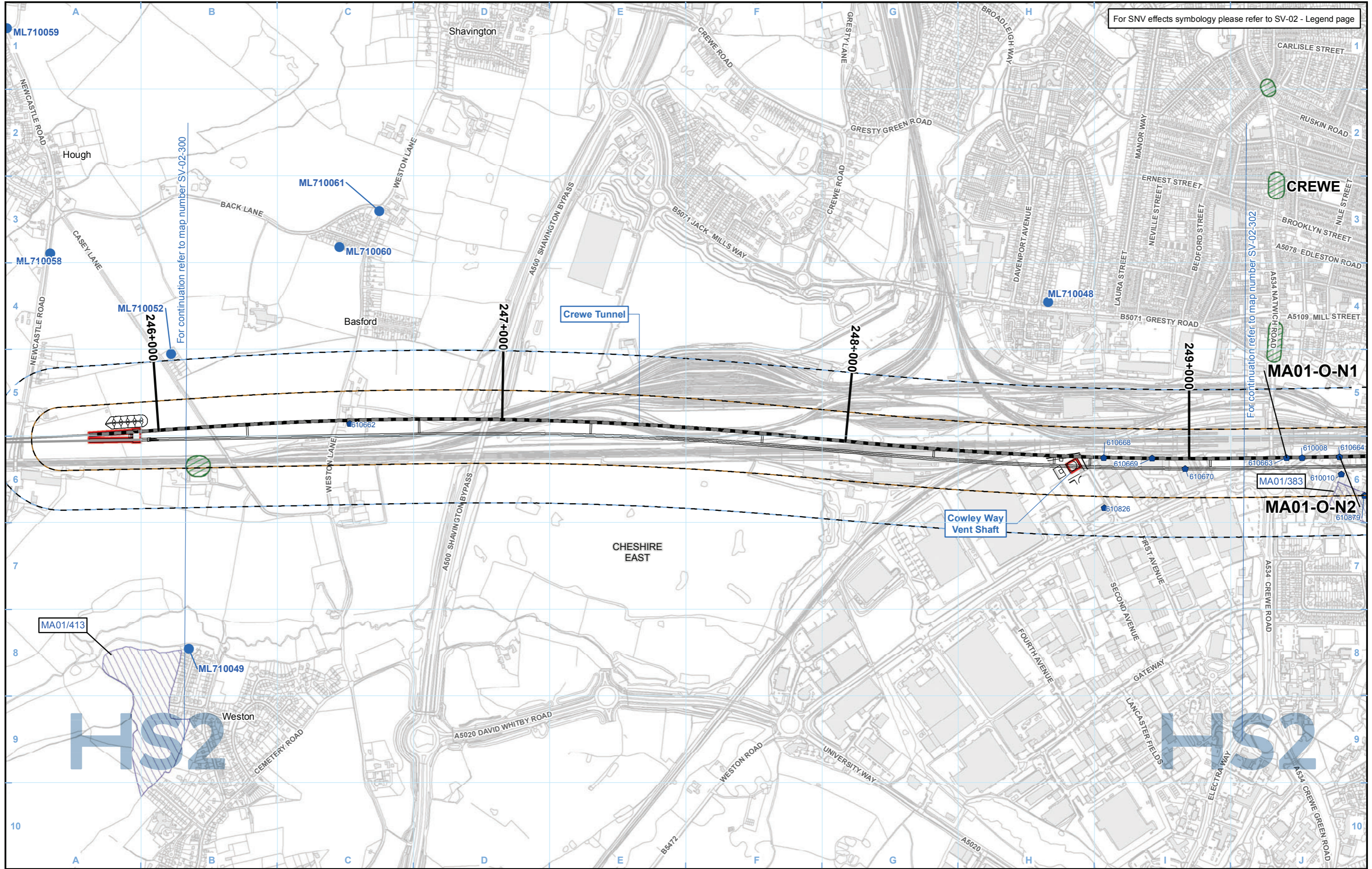
Scale at A3: 1:10,000

Doc Number: 2DE01-MWJ-EV-MAP-M000-002889-P01

Date: 06/09/21

For continuation refer to map number SV-03-301

For SNV effects symbology please refer to SV-02 - Legend page



Legend - General features

- Route in bored tunnel
- Route in green tunnel
- Route on surface
- Depot, station, headhouse or portal building
- Community area boundary
- County boundary
- District/Borough boundary

Engineering earthworks:

- Embankment
- Cutting

Non engineering earthworks:

- Embankment
- Cutting

Legend - Noise related features

Envisaged mitigation to avoid / reduce significant noise effects:

- Landscaping and/or fence barriers (labelled with total noise barrier height above rail)
- Engineering e.g. cuttings (green tunnels separately marked)

Envisaged features further reducing noise effects:

- Other environmental e.g. landscaping
- Engineering e.g. cuttings

Noise Important Areas defined in national noise action plans (Defra 2014)

- Committed developments - SV Only
- Airborne noise study area

- Ground-borne noise & vibration study area (residential and non-residential)
- Ground-borne noise & vibration study area (highly sensitive non-residential)
- Airborne noise assessment location
- Airborne noise and vibration assessment location
- Ground-borne noise and/or vibration assessment location
- Airborne noise, ground-borne sound and vibration assessment location
- Baseline measurement locations

Map Number: SV-02-301

Map Name: Operational Airborne Noise and Vibration Impacts and Likely Significant Effects

Community Area MA01: Hough to Walley's Green

HS2

Registered in England. Registration number 06791686. Registered office: 2 Snowhill, Queensway, Birmingham B4 6QA.

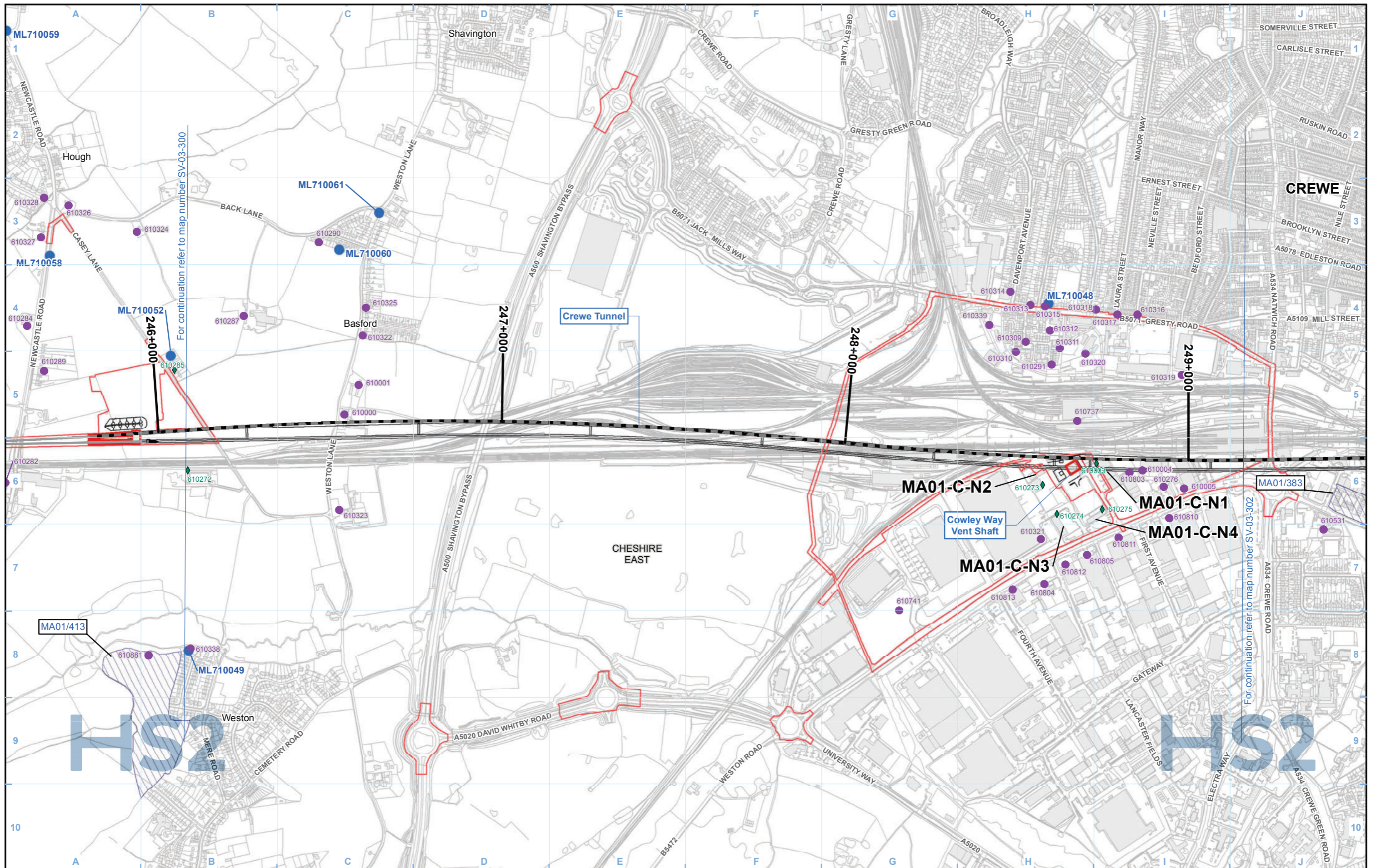
© Crown copyright and database rights 2020 OS 100049190

Doc Number: 2DE01-MWJ-EV-MAP-M000-002001-P01

Date: 10/08/21

Scale at A3: 1:10,000

0 100 200 300 400 Metres



Legend - General features

	Route in bored tunnel		Engineering earthworks: Embankment
	Route in green tunnel		Engineering earthworks: Cutting
	Route on surface		Non engineering earthworks: Embankment
	Depot, station, headhouse or portal building		Non engineering earthworks: Cutting
	Community area boundary		Land potentially required during construction
	County boundary		
	District/Borough boundary		

Legend - Sound related features

	Committed developments - SV Only	labelled with assessment location ID reference number (for details of the assessment results see Vol 5 Appendix SV-002-0MA01) (labelled with measurement location reference code).
	Construction airborne sound assessment location	
	Construction vibration assessment location	
	Construction airborne sound and vibration assessment location	
	Baseline measurement location	Likely significant effects from construction noise and /or vibration on groups of dwellings and any shared community open areas, and non-residential receptors, are indicated by MA01-C-C# and MA01-C-N#, respectively.

Map Number	SV-03-301
Map Name	Construction Airborne Noise and Vibration Likely Significant Effects
Community Area MA01: Hough to Walley's Green	

HS2

Registered in England. Registration number 06791686.
Registered office: 2 Snowhill, Queensway, Birmingham B4 6GA.

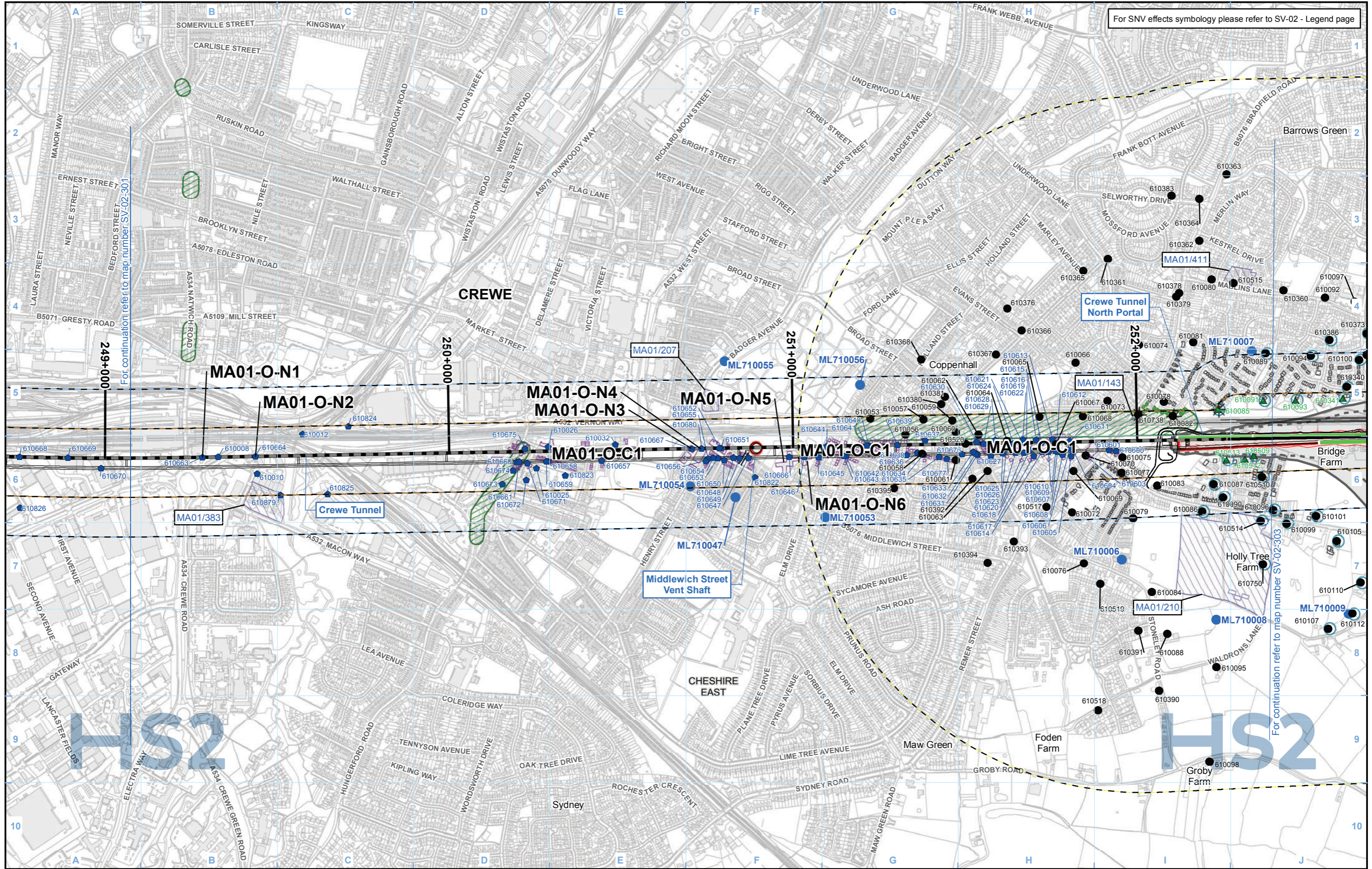
© Crown copyright and database rights 2020
OS 100049190

Doc Number: 2DE01-MWJ-EV-MAP-M000-002048-P01

Date: 06/09/21

Scale at A3: 1:10,000

For SNV effects symbology please refer to SV-02 - Legend page



Legend - General features

- Route in bored tunnel
- Route in green tunnel
- Route on surface
- Depot, station, headhouse or portal building
- Community area boundary
- County boundary
- District/Borough boundary

Engineering earthworks:

- Embankment
- Cutting

Non engineering earthworks:

- Embankment
- Cutting

Legend - Noise related features

Envisaged mitigation to avoid / reduce significant noise effects:

- Landscaping and/or fence barriers (labelled with total noise barrier height above rail)
- Engineering e.g. cuttings (green tunnels separately marked)

Envisaged features further reducing noise effects:

- Other environmental e.g. landscaping
- Engineering e.g. cuttings

Noise Important Areas defined in national noise action plans (Defra 2014)

- Committed developments - SV Only
- Airborne noise study area

- Ground-borne noise & vibration study area (residential and non-residential)
- Ground-borne noise & vibration study area (highly sensitive non-residential)
- Airborne noise assessment location
- Airborne noise and vibration assessment location
- Ground-borne noise and/or vibration assessment location
- Airborne noise, ground-borne sound and vibration assessment location
- Baseline measurement locations

Map Number: SV-02-302

Map Name: Operational Airborne Noise and Vibration Impacts and Likely Significant Effects

Community Area MA01: Hough to Walley's Green

HS2

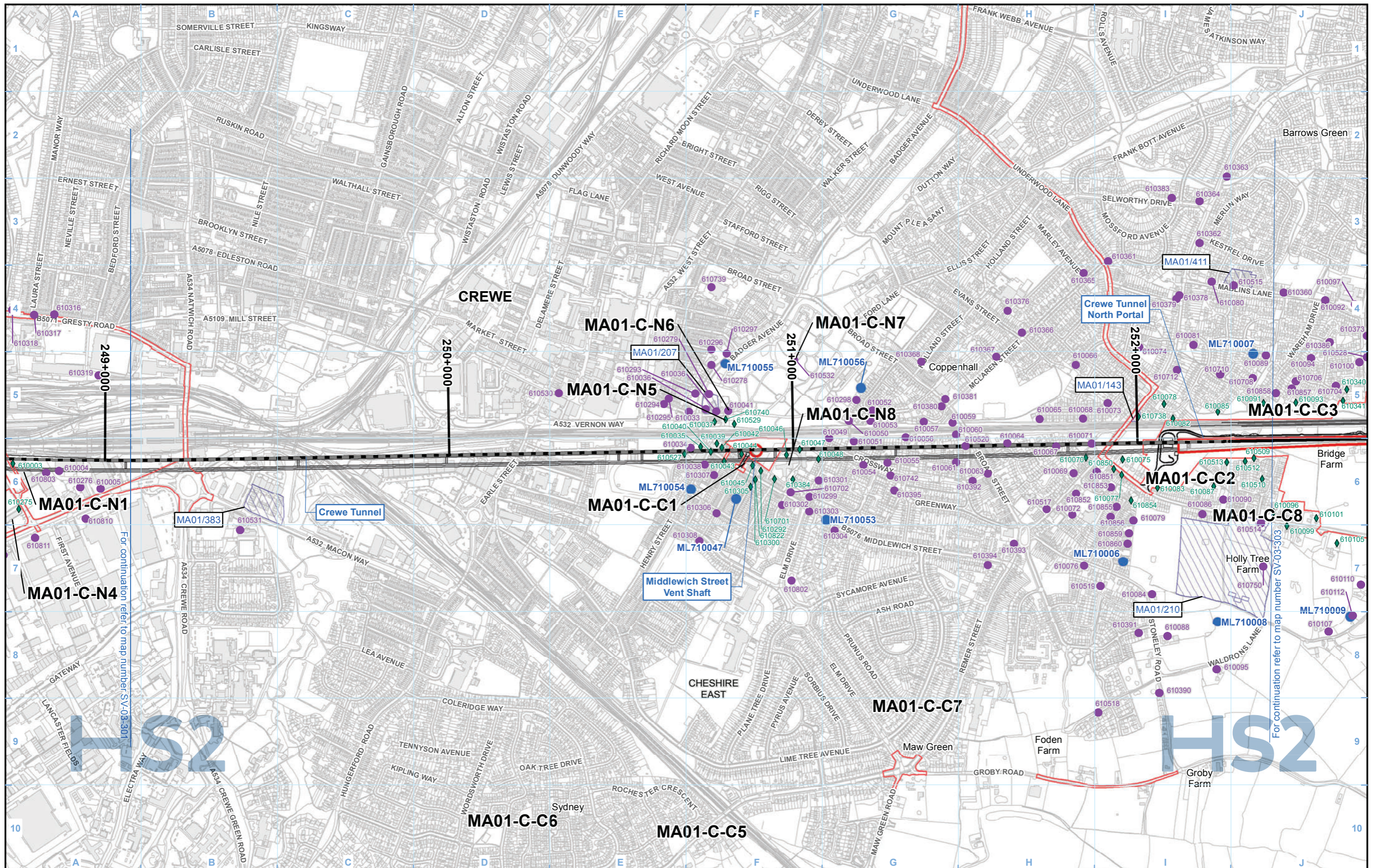
Registered in England. Registration number 06791686.
Registered office: 2 Snowhill, Queensway, Birmingham B4 6QA.

Scale at A3: 1:10,000

© Crown copyright and database rights 2020
OS 100049190

Doc Number: 2DE01-MWJ-EV-MAP-M000-002002-P01

Date: 10/08/21



Legend - General features

- Route in bored tunnel
- Route in green tunnel
- Route on surface
- Depot, station, headhouse or portal building
- Community area boundary
- County boundary
- District/Borough boundary

- Engineering earthworks:**
- Embankment
 - Cutting
 - Land potentially required during construction
- Non engineering earthworks:**
- Embankment
 - Cutting

Legend - Sound related features

- Committed developments - SV Only
- Construction airborne sound assessment location
- Construction vibration assessment location
- Construction airborne sound and vibration assessment location
- Baseline measurement location

labelled with assessment location ID reference number (for details of the assessment results see Vol 5 Appendix SV-002-0MA01) (labelled with measurement location reference code).

Likely significant effects from construction noise and /or vibration on groups of dwellings and any shared community open areas, and non-residential receptors, are indicated by MA01-C-C# and MA01-C-N#, respectively.

Map Number: SV-03-302

Map Name: Construction Airborne Noise and Vibration Likely Significant Effects

Community Area MA01: Hough to Walley's Green

HS2

Registered in England. Registration number 06791686. Registered office: 2 Snowhill, Queensway, Birmingham B4 6GA.

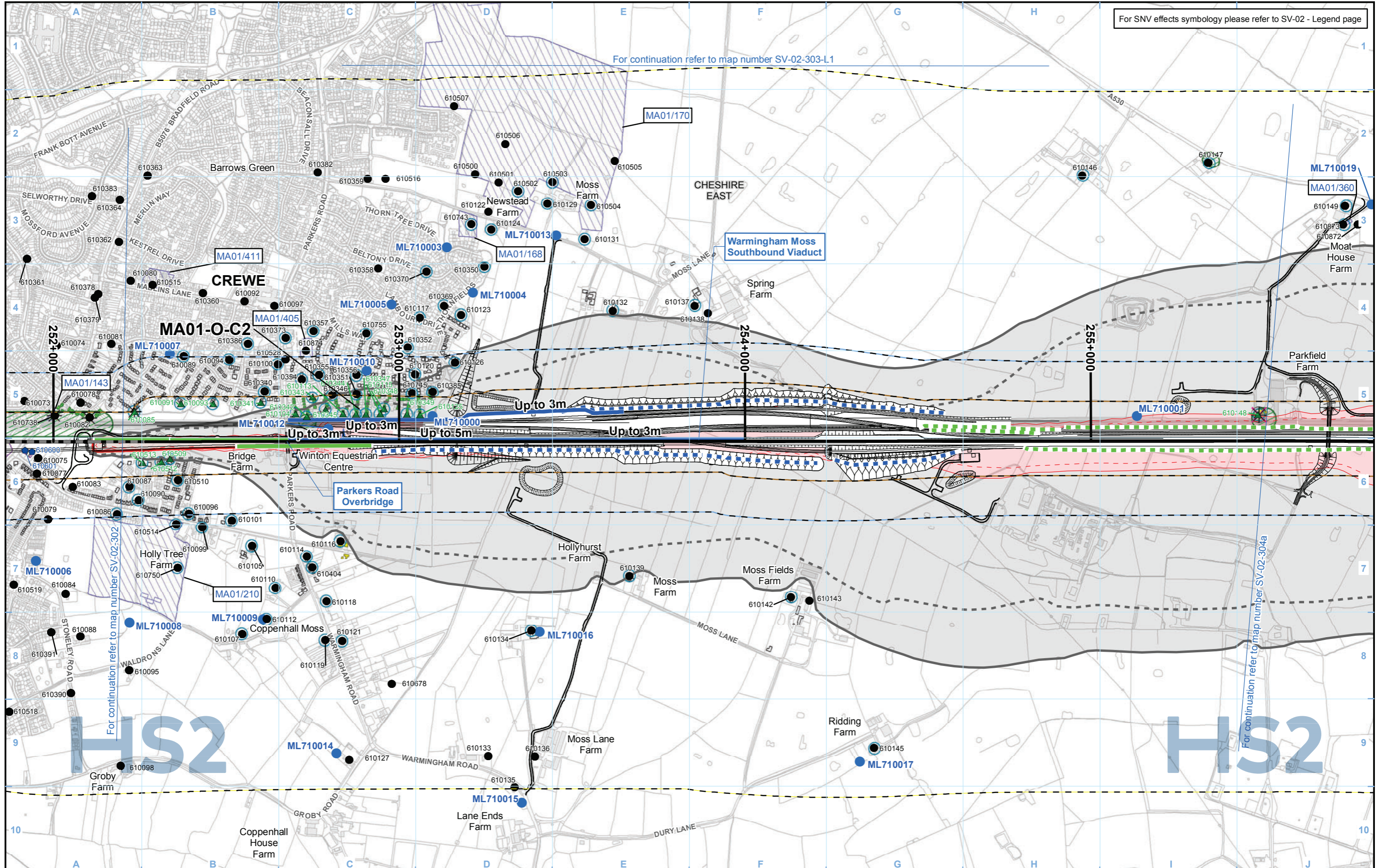
Scale at A3: 1:10,000

© Crown copyright and database rights 2020 OS 100049190

Doc Number: 2DE01-MWJ-EV-MAP-M000-002049-P01

Date: 06/09/21

For continuation refer to map number SV-02-303-L1



Legend - General features

- Route in bored tunnel
- Route in green tunnel
- Route on surface
- Depot, station, headhouse or portal building
- Community area boundary
- County boundary
- District/Borough boundary

Engineering earthworks:

- Embankment
- Cutting

Non engineering earthworks:

- Embankment
- Cutting

Legend - Noise related features

Envisaged mitigation to avoid / reduce significant noise effects:

- Landscaping and/or fence barriers (labelled with total noise barrier height above rail)
- Engineering e.g. cuttings (green tunnels separately marked)

Envisaged features further reducing noise effects:

- Other environmental e.g. landscaping
- Engineering e.g. cuttings

Noise Important Areas defined in national noise action plans (Defra 2014)

- Committed developments - SV Only
- Airborne noise study area

- Ground-borne noise & vibration study area (residential and non-residential)
- Ground-borne noise & vibration study area (highly sensitive non-residential)
- Airborne noise assessment location
- Airborne noise and vibration assessment location
- Ground-borne noise and/or vibration assessment location
- Airborne noise, ground-borne sound and vibration assessment location
- Baseline measurement locations

Map Number: SV-02-303

Map Name: Operational Airborne Noise and Vibration Impacts and Likely Significant Effects

Community Area MA01: Hough to Walley's Green

HS2

Registered in England. Registration number 06791686. Registered office: 2 Snowhill, Queensway, Birmingham B4 6QA.

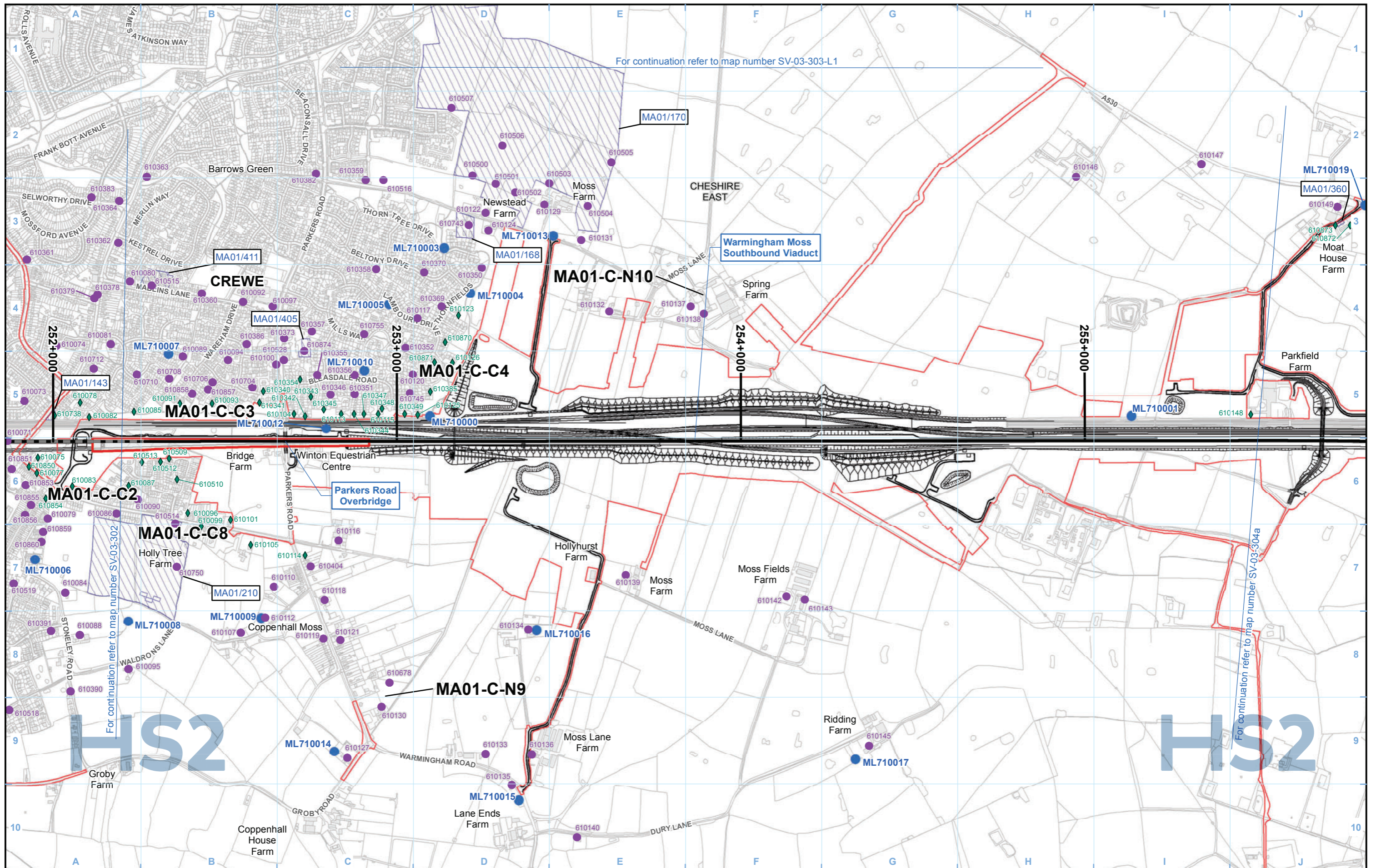
© Crown copyright and database rights 2020 OS 100049190

Doc Number: 2DE01-MWJ-EV-MAP-M000-002003-P01

Date: 10/08/21

Scale at A3: 1:10,000

Metres



Legend - General features

- Route in bored tunnel
- Route in green tunnel
- Route on surface
- Depot, station, headhouse or portal building
- Community area boundary
- County boundary
- District/Borough boundary

Engineering earthworks:

- Non engineering earthworks: Embankment
- Non engineering earthworks: Cutting
- Land potentially required during construction

Legend - Sound related features

- Committed developments - SV Only
- Construction airborne sound assessment location
- Construction vibration assessment location
- Construction airborne sound and vibration assessment location
- Baseline measurement location

labelled with assessment location ID reference number (for details of the assessment results see Vol 5 Appendix SV-002-0MA01) (labelled with measurement location reference code).

Likely significant effects from construction noise and /or vibration on groups of dwellings and any shared community open areas, and non-residential receptors, are indicated by MA01-C-C# and MA01-C-N#, respectively.

Map Number	SV-03-303
Map Name	Construction Airborne Noise and Vibration Likely Significant Effects
	Community Area MA01: Hough to Walley's Green

Registered in England. Registration number 06791686.
Registered office: 2 Snowhill, Queensway,
Birmingham B4 6GA.

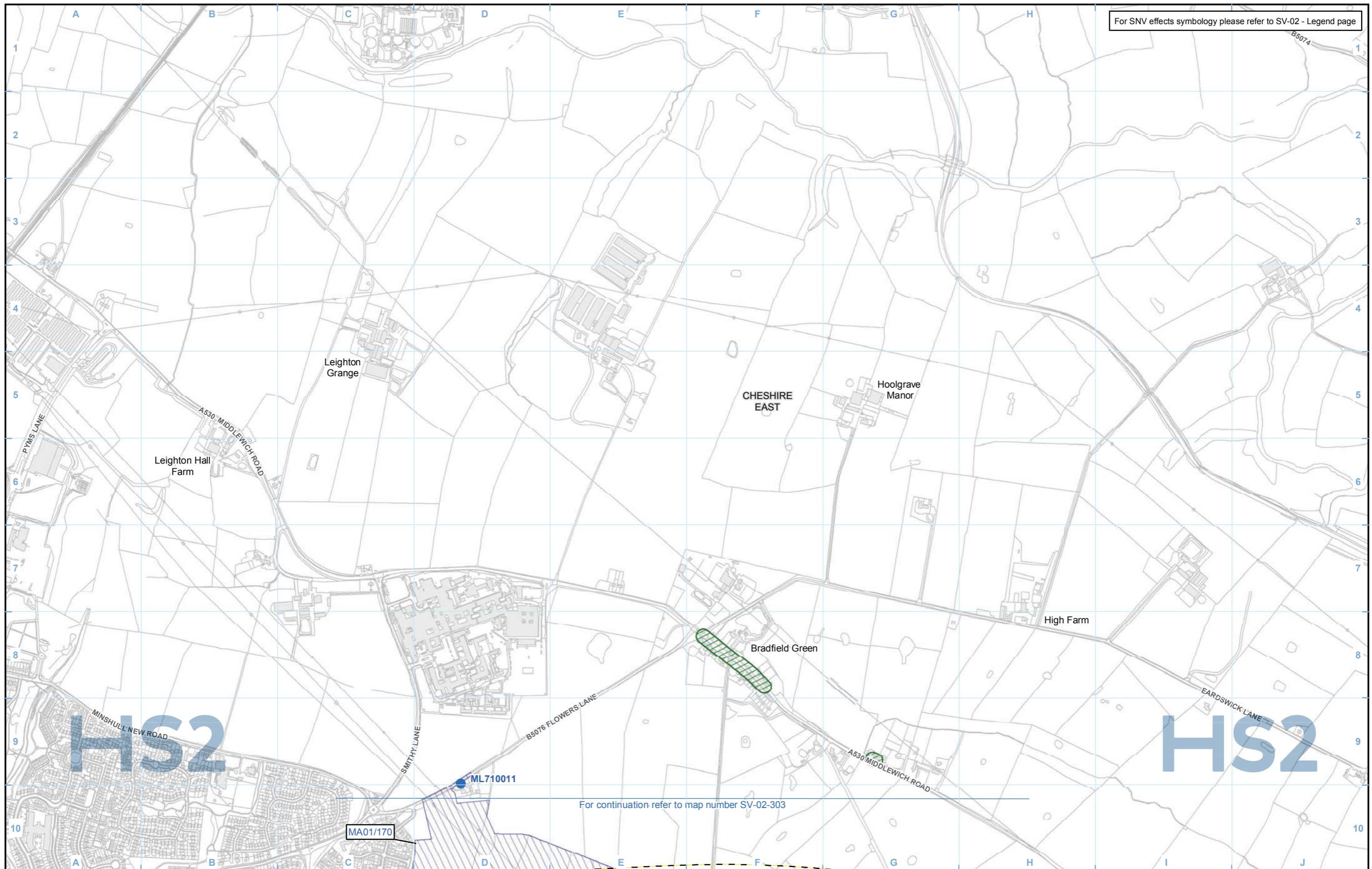
© Crown copyright and database rights 2020
OS 100049190

Doc Number: 2DE01-MWJ-EV-MAP-M000-002050-P01

Scale at A3: 1:10,000

Metres

Date: 06/09/21



Legend - General features

- Route in bored tunnel
- Route in green tunnel
- Route on surface
- Depot, station, headhouse or portal building
- Community area boundary
- County boundary
- District/Borough boundary

Engineering earthworks:

- Embankment
 - Cutting
- Non engineering earthworks:**
- Embankment
 - Cutting

Legend - Noise related features

Envisaged mitigation to avoid / reduce significant noise effects:

- Landscaping and/or fence barriers (labelled with total noise barrier height above rail)
- Engineering e.g. cuttings (green tunnels separately marked)

Envisaged features further reducing noise effects:

- Other environmental e.g. landscaping
- Engineering e.g. cuttings

Noise Important Areas defined in national noise action plans (Defra 2014)

Committed developments - SV Only

Airborne noise study area

Ground-borne noise & vibration study area (residential and non-residential)

Ground-borne noise & vibration study area (highly sensitive non-residential)

- Airborne noise assessment location
- Airborne noise and vibration assessment location
- Ground-borne noise and/or vibration assessment location
- Airborne noise, ground-borne sound and vibration assessment location
- Baseline measurement locations

Map Number: SV-02-303-L1

Map Name: Operational Airborne Noise and Vibration Impacts and Likely Significant Effects

Community Area MA01: Hough to Walley's Green

HS2

Registered in England. Registration number 06791686. Registered office: 2 Snowhill, Queensway, Birmingham B4 6QA.

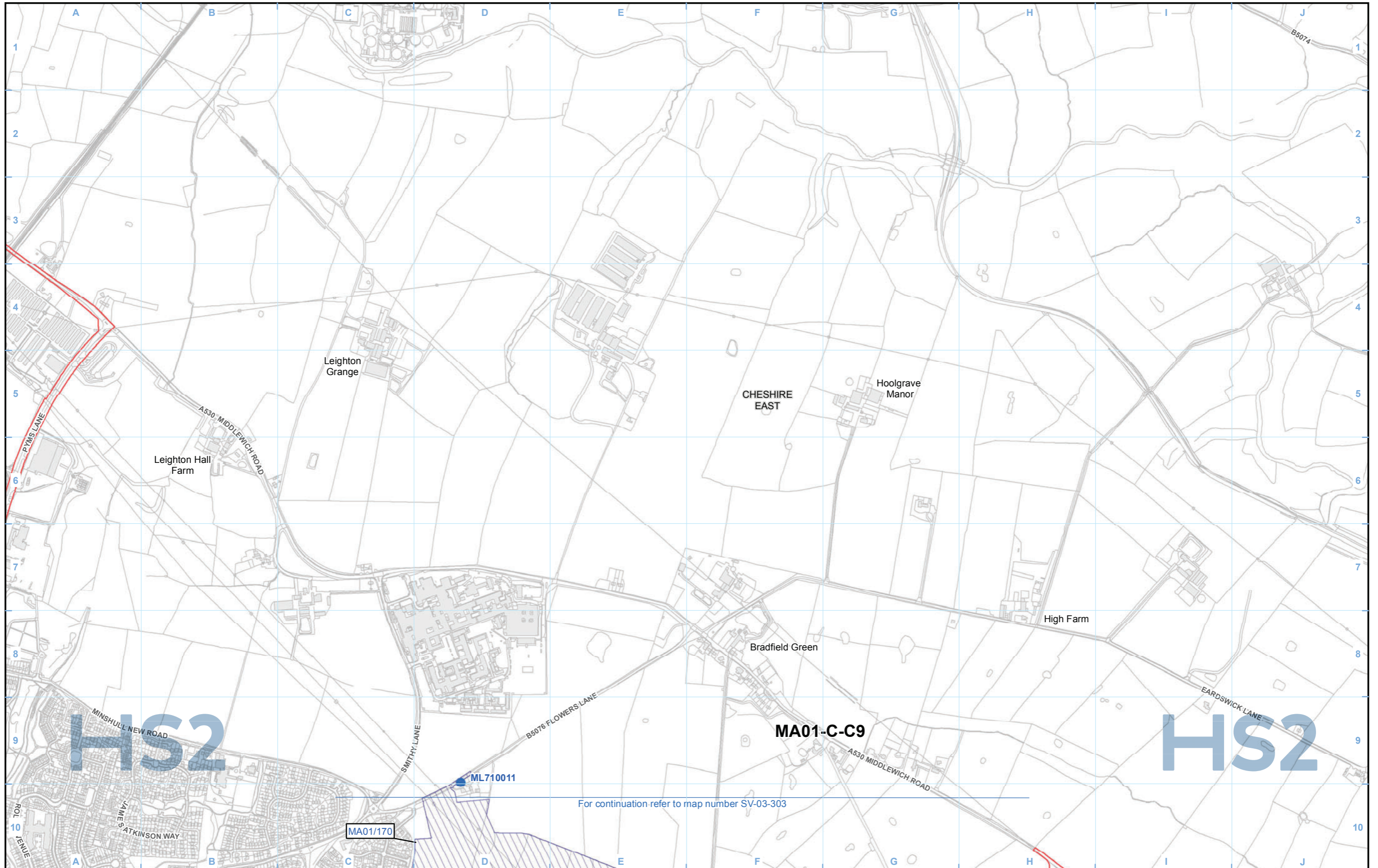
© Crown copyright and database rights 2020 OS 100049190

Doc Number: 2DE01-MWJ-EV-MAP-M000-002874-P01

Date: 10/08/21

Scale at A3: 1:10,000

0 100 200 300 400 Metres



For continuation refer to map number SV-03-303

Legend - General features

- Route in bored tunnel
 - Route in green tunnel
 - Route on surface
 - Depot, station, headhouse or portal building
 - Community area boundary
 - County boundary
 - District/Borough boundary
- Engineering earthworks:**
- Embankment
 - Cutting
 - Land potentially required during construction
- Non engineering earthworks:**
- Embankment
 - Cutting

Legend - Sound related features

- Committed developments - SV Only
- Construction airborne sound assessment location
- Construction vibration assessment location
- Construction airborne sound and vibration assessment location
- Baseline measurement location

labelled with assessment location ID reference number (for details of the assessment results see Vol 5 Appendix SV-002-0MA01) (labelled with measurement location reference code).

Likely significant effects from construction noise and /or vibration on groups of dwellings and any shared community open areas, and non-residential receptors, are indicated by MA01-C-C# and MA01-C-N#, respectively.

Map Number SV-03-303-L1

Map Name
Construction Airborne Noise and Vibration Likely Significant Effects

Community Area MA01:
Hough to Walley's Green

HS2

Registered in England. Registration number 06791686.
Registered office: 2 Snowhill, Queensway, Birmingham B4 6QA.

© Crown copyright and database rights 2020
OS 100049190

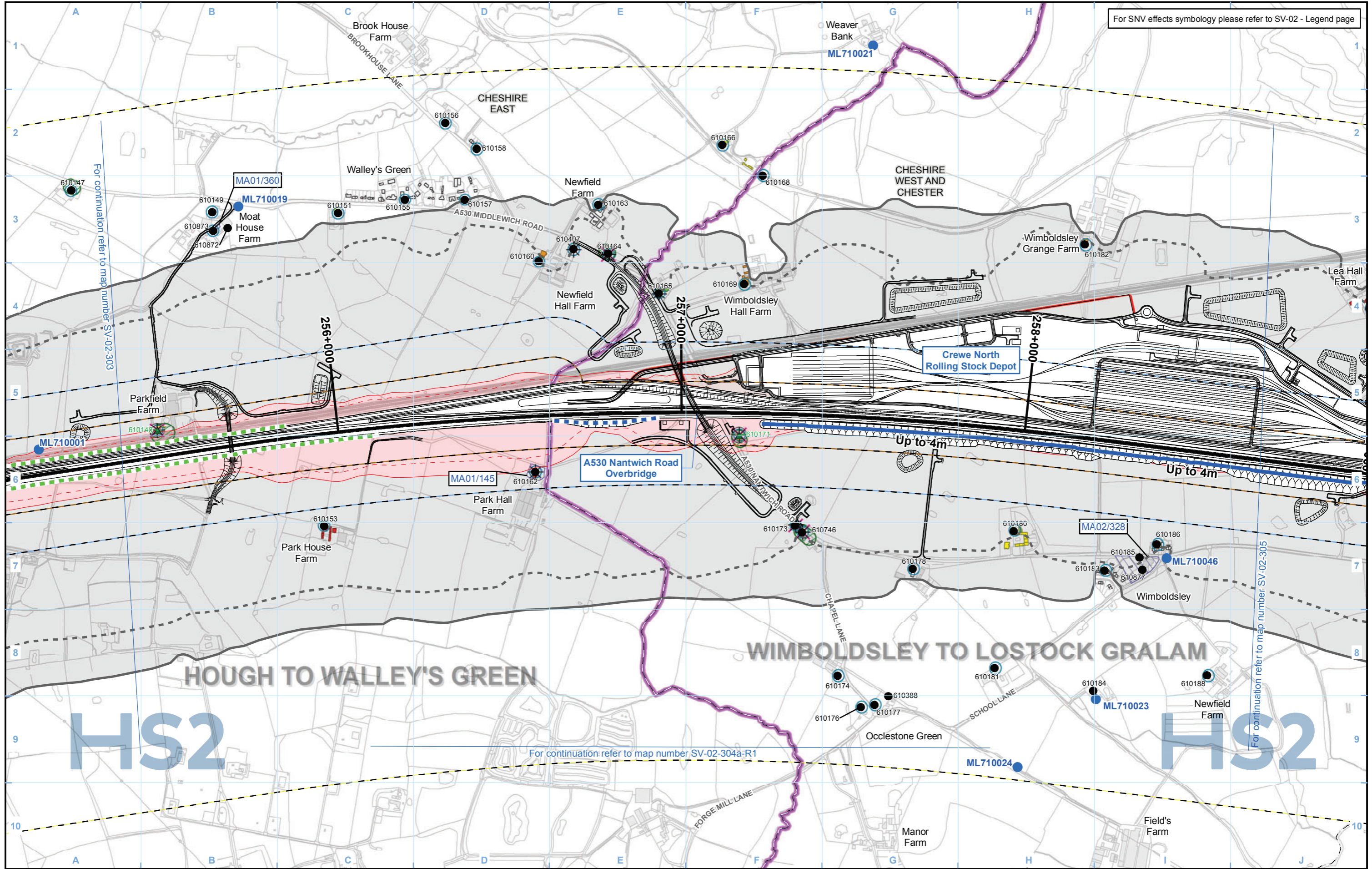
Doc Number: 2DE01-MWJ-EV-MAP-M000-002890-P01

Date: 06/09/21

Scale at A3: 1:10,000

0 100 200 300 400 Metres

For SNV effects symbology please refer to SV-02 - Legend page



Legend - General features

- Route in bored tunnel
- Route in green tunnel
- Route on surface
- Depot, station, headhouse or portal building
- Community area boundary
- County boundary
- District/Borough boundary

Engineering earthworks:

- Embankment
- Cutting

Non engineering earthworks:

- Embankment
- Cutting

Legend - Noise related features

Envisaged mitigation to avoid / reduce significant noise effects:

- Landscaping and/or fence barriers (labelled with total noise barrier height above rail)
- Engineering e.g. cuttings (green tunnels separately marked)

Envisaged features further reducing noise effects:

- Other environmental e.g. landscaping
- Engineering e.g. cuttings

Noise Important Areas defined in national noise action plans (Defra 2014)

- Committed developments - SV Only
- Airborne noise study area

- Ground-borne noise & vibration study area (residential and non-residential)
- Ground-borne noise & vibration study area (highly sensitive non-residential)
- Airborne noise assessment location
- Airborne noise and vibration assessment location
- Ground-borne noise and/or vibration assessment location
- Airborne noise, ground-borne sound and vibration assessment location
- Baseline measurement locations

Map Number: SV-02-304a

Map Name: Operational Airborne Noise and Vibration Impacts and Likely Significant Effects

Community Area MA01: Hough to Walley's Green

HS2

Registered in England. Registration number 06791686. Registered office: 2 Snowhill, Queensway, Birmingham B4 6QA.

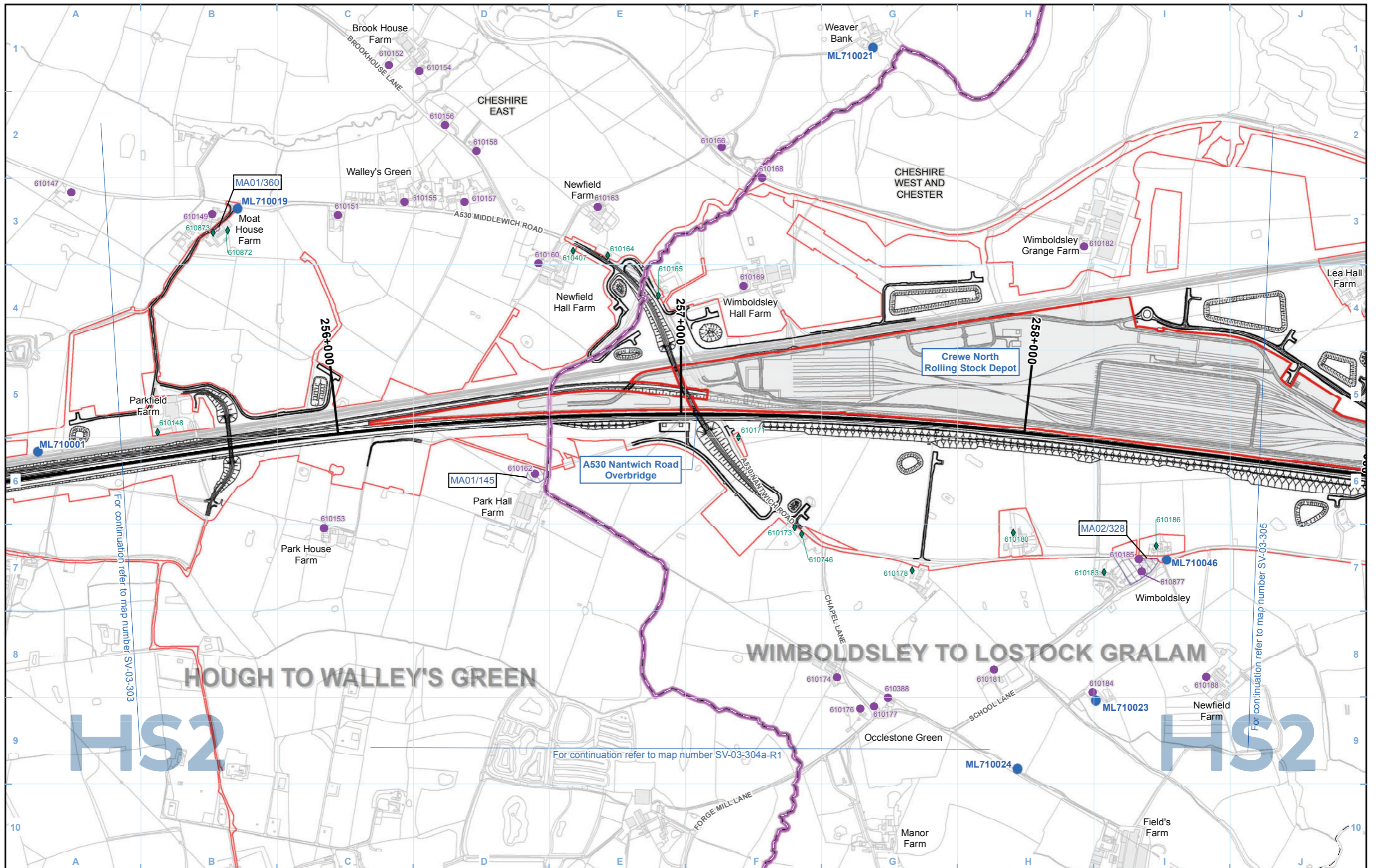
© Crown copyright and database rights 2020 OS 100049190

Doc Number: 2DE01-MWJ-EV-MAP-M000-002004-P01

Date: 10/08/21

Scale at A3: 1:10,000

Metres



Legend - General features

- Route in bored tunnel
- Route in green tunnel
- Route on surface
- Depot, station, headhouse or portal building
- Community area boundary
- County boundary
- District/Borough boundary

- Engineering earthworks:**
- Non engineering earthworks
 - Embankment
 - Cutting
 - Land potentially required during construction

Legend - Sound related features

- Committed developments - SV Only
- Construction airborne sound assessment location
- Construction vibration assessment location
- Construction airborne sound and vibration assessment location
- Baseline measurement location

labelled with assessment location ID reference number (for details of the assessment results see Vol 5 Appendix SV-002-0MA01) (labelled with measurement location reference code).

Likely significant effects from construction noise and /or vibration on groups of dwellings and any shared community open areas, and non-residential receptors, are indicated by MA01-C-C# and MA01-C-N#, respectively.

Map Number	SV-03-304a
Map Name	Construction Airborne Noise and Vibration Likely Significant Effects
	Community Area MA01: Hough to Walley's Green

Registered in England. Registration number 06791686.
Registered office: 2 Snowhill, Queensway,
Birmingham B4 6QA.

© Crown copyright and database rights 2020
OS 100049190

Doc Number: 2DE01-MWJ-EV-MAP-M000-002051-P01

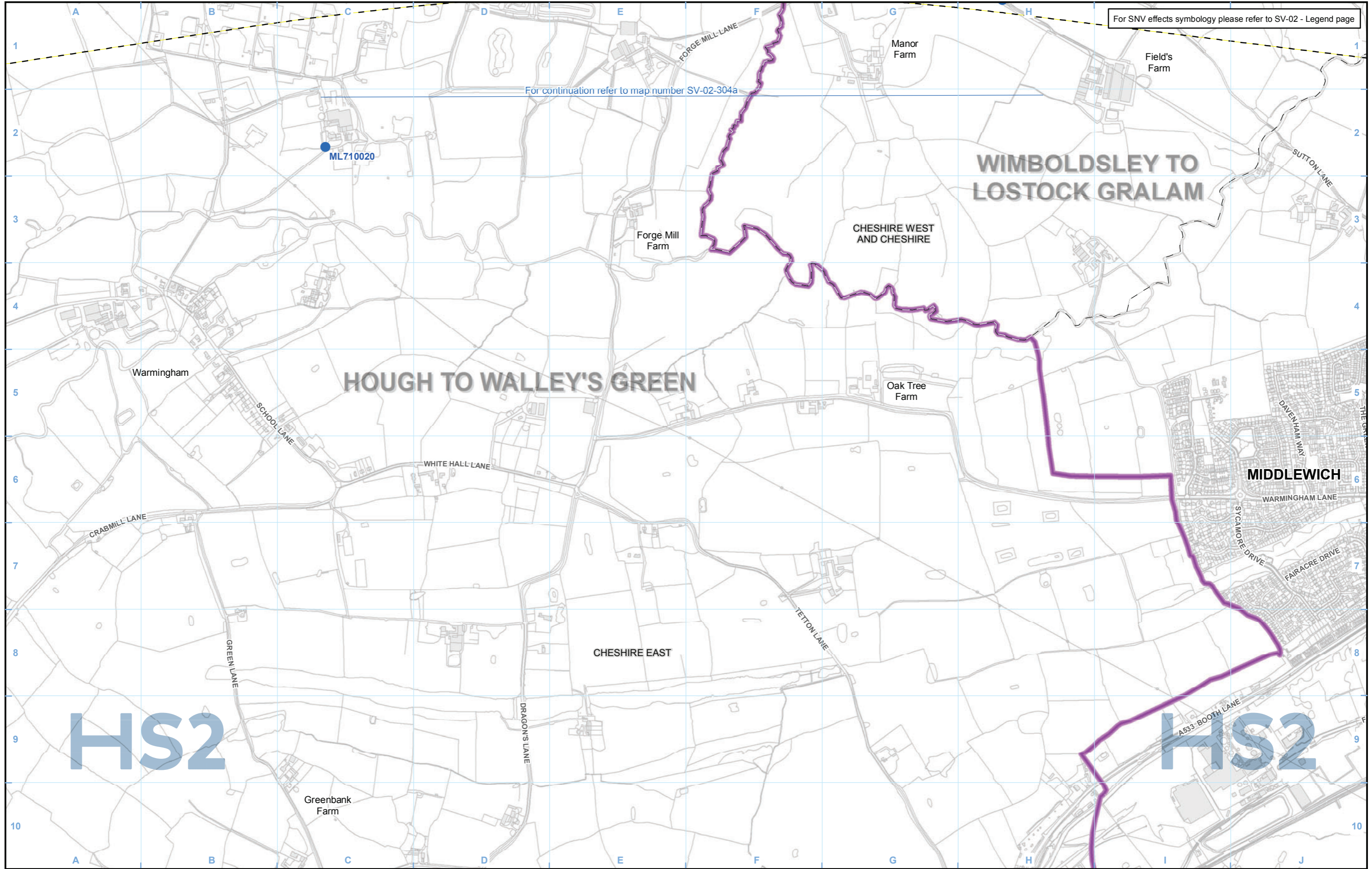
Scale at A3: 1:10,000

Metres

Date: 06/09/21

For SNV effects symbology please refer to SV-02 - Legend page

For continuation refer to map number SV-02-304a



HS2

HS2

Legend - General features

- Route in bored tunnel
- Route in green tunnel
- Route on surface
- Depot, station, headhouse or portal building
- Community area boundary
- County boundary
- District/Borough boundary

Engineering earthworks:

- Embankment
- Cutting
- Non engineering earthworks:
- Embankment
- Cutting

Legend - Noise related features

- Envisaged mitigation to avoid / reduce significant noise effects:
- Landscaping and/or fence barriers (labelled with total noise barrier height above rail)
- Engineering e.g. cuttings (green tunnels separately marked)
- Envisaged features further reducing noise effects:
- Other environmental e.g. landscaping
- Engineering e.g. cuttings

Legend - Noise related features

- Noise Important Areas defined in national noise action plans (Defra 2014)
- Committed developments - SV Only
- Airborne noise study area

Legend - Noise related features

- Ground-borne noise & vibration study area (residential and non-residential)
- Ground-borne noise & vibration study area (highly sensitive non-residential)
- Airborne noise assessment location
- Airborne noise and vibration assessment location
- Ground-borne noise and/or vibration assessment location
- Airborne noise, ground-borne sound and vibration assessment location
- Baseline measurement locations

Map Number SV-02-304a-R1

Map Name Operational Airborne Noise and Vibration Impacts and Likely Significant Effects

Community Area MA01: Hough to Walley's Green

HS2 Ltd accept no responsibility for any circumstances, which arise from the reproduction of this map after alteration, amendment or abbreviation or if it is issued in part or issued incomplete in any way.

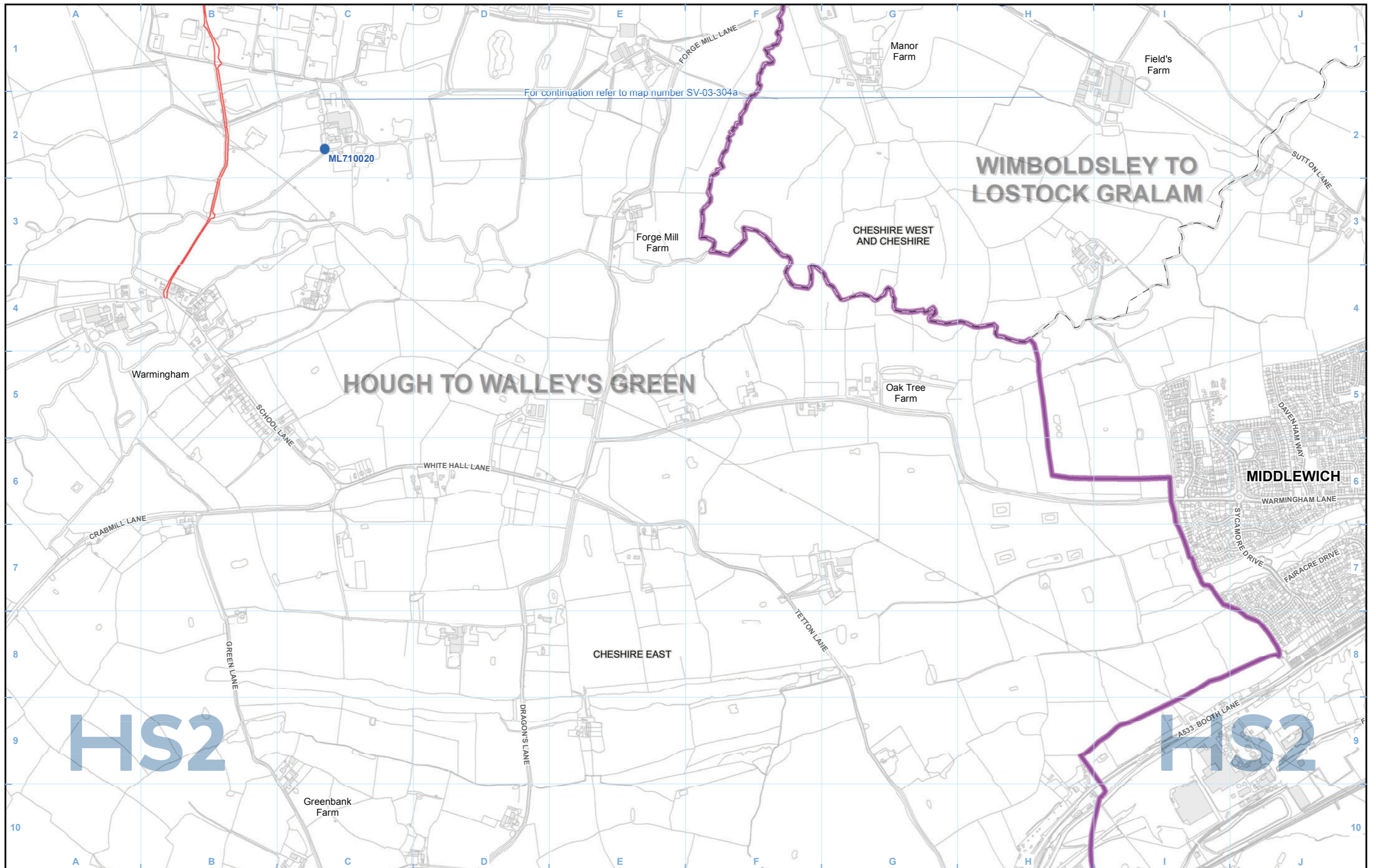
Registered in England. Registration number 06791686. Registered office: 2 Snowhill, Queensway, Birmingham B4 6QA.

© Crown copyright and database rights 2020 OS 100049190

Scale at A3: 1:10,000

Doc Number: 2DE01-MWJ-EV-MAP-M000-003701-P01

Date: 10/08/21



For continuation refer to map number SV-03-304a

WIMBOLDSLEY TO LOSTOCK GRALAM

HOUGH TO WALLEY'S GREEN

HS2

HS2

Legend - General features

- Route in bored tunnel
 - Route in green tunnel
 - Route on surface
 - Depot, station, headhouse or portal building
 - Community area boundary
 - County boundary
 - District/Borough boundary
- Engineering earthworks:
- Non engineering earthworks: Embankment
 - Non engineering earthworks: Cutting
 - Land potentially required during construction

Legend - Sound related features

- Committed developments - SV Only
- Construction airborne sound assessment location
- Construction vibration assessment location
- Construction airborne sound and vibration assessment location
- Baseline measurement location

labelled with assessment location ID reference number (for details of the assessment results see Vol 5 Appendix SV-002-0MA01) (labelled with measurement location reference code).

Likely significant effects from construction noise and /or vibration on groups of dwellings and any shared community open areas, and non-residential receptors, are indicated by MA01-C-C# and MA01-C-N#, respectively.

Map Number SV-03-304a-R1

Map Name
Construction Airborne Noise and Vibration Likely Significant Effects

Community Area MA01:
Hough to Walley's Green

HS2

Registered in England. Registration number 06791686.
Registered office: 2 Snowhill, Queensway, Birmingham B4 6QA.

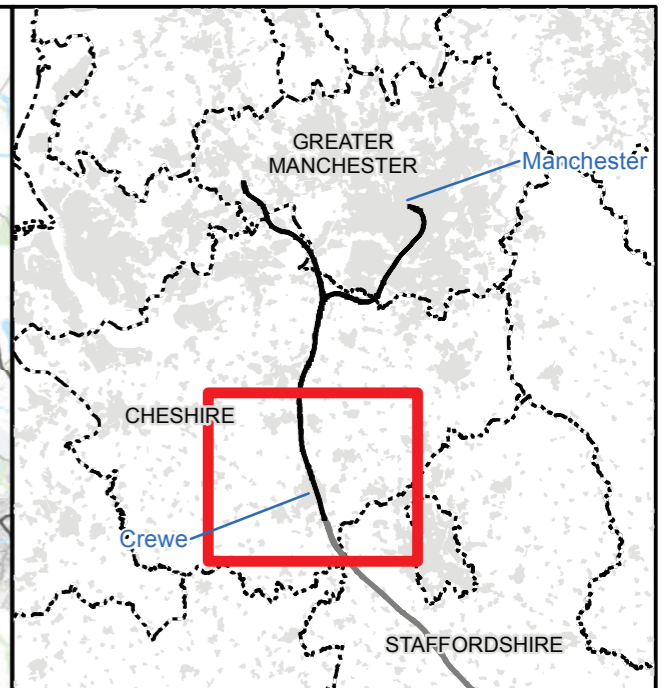
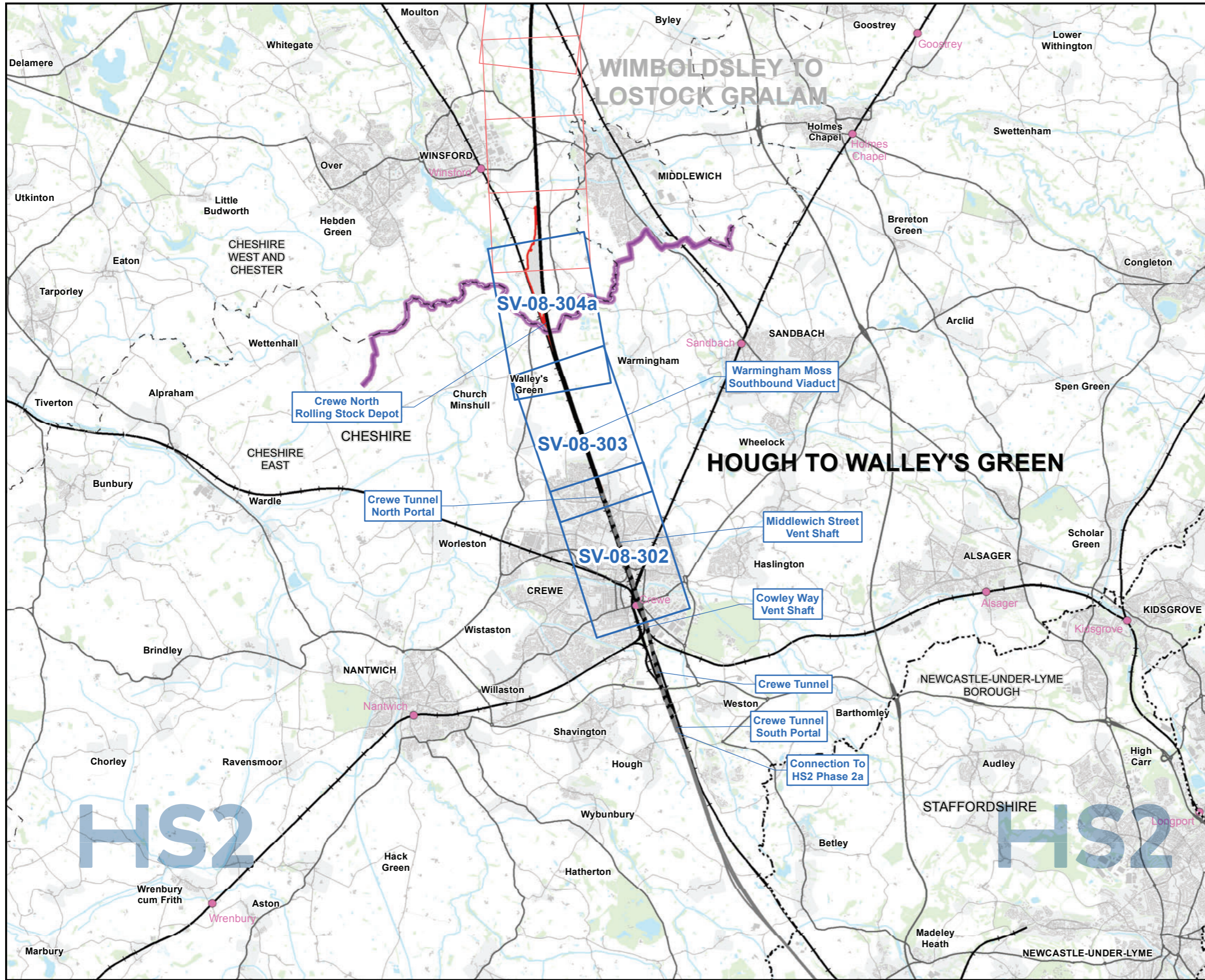
© Crown copyright and database rights 2020
OS 100049190

Scale at A3: 1:10,000

0 100 200 300 400 Metres

Doc Number: 2DE01-MWJ-EV-MAP-M000-003702-P01

Date: 06/09/21



Map Series Information:

SV-08 presents the predicted daytime operational sound from the new railway.

The sound levels from the new railway (expressed as $L_{pAeq,T}$) are presented in typical noise mapping colours in 5 dB steps. There is a panel at the top right of the figure; this panel contains a key communicating the daytime sound levels represented by the various colours. A corresponding and similar panel is found on SV-02 and SV-09, along with the key sound contours that were used within the environmental assessment.

Also presented on SV-08 are the following (which are also included on SV-02):

- A representation of the Proposed Scheme, including the railway alignment (indicating whether it is on the surface or in tunnel), any new and altered roads and all associated engineering and environmental mitigation earthworks;
- blue and green lines representing the wayside airborne noise mitigation measures included in the Proposed Scheme;
- the extent of the study area within which the direct impacts and effects of the scheme have been quantitatively assessed.

A more detailed explanation of each legend item included on the figures can be found in the data dictionary.

The design of the Proposed Scheme will be informed through stakeholder engagement and further engineering and environmental studies.

Note: Not all data layers in the legend are represented on every map.

Main Map Legend	
	Route in tunnel
	Route on surface
	Depot, station, headhouse or portal building
	Community area boundary
	Existing railway station
	County boundary
	District/Borough boundary
	Map sheets included in this community area
	Map sheets not included in this community area

Map Number	SV-08-INDEX-MA01
Map Name	Index Map of: Daytime Operational Sound Contour Maps
	Community Area MA01: Hough to Walley's Green

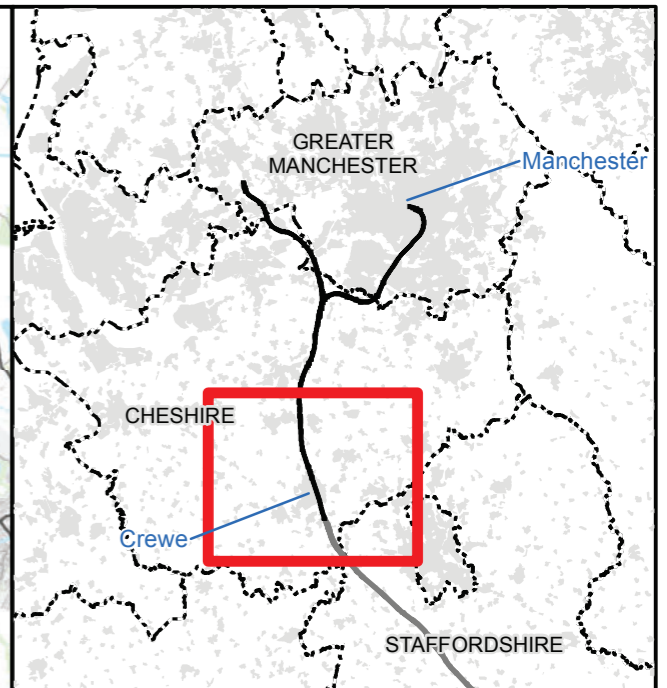
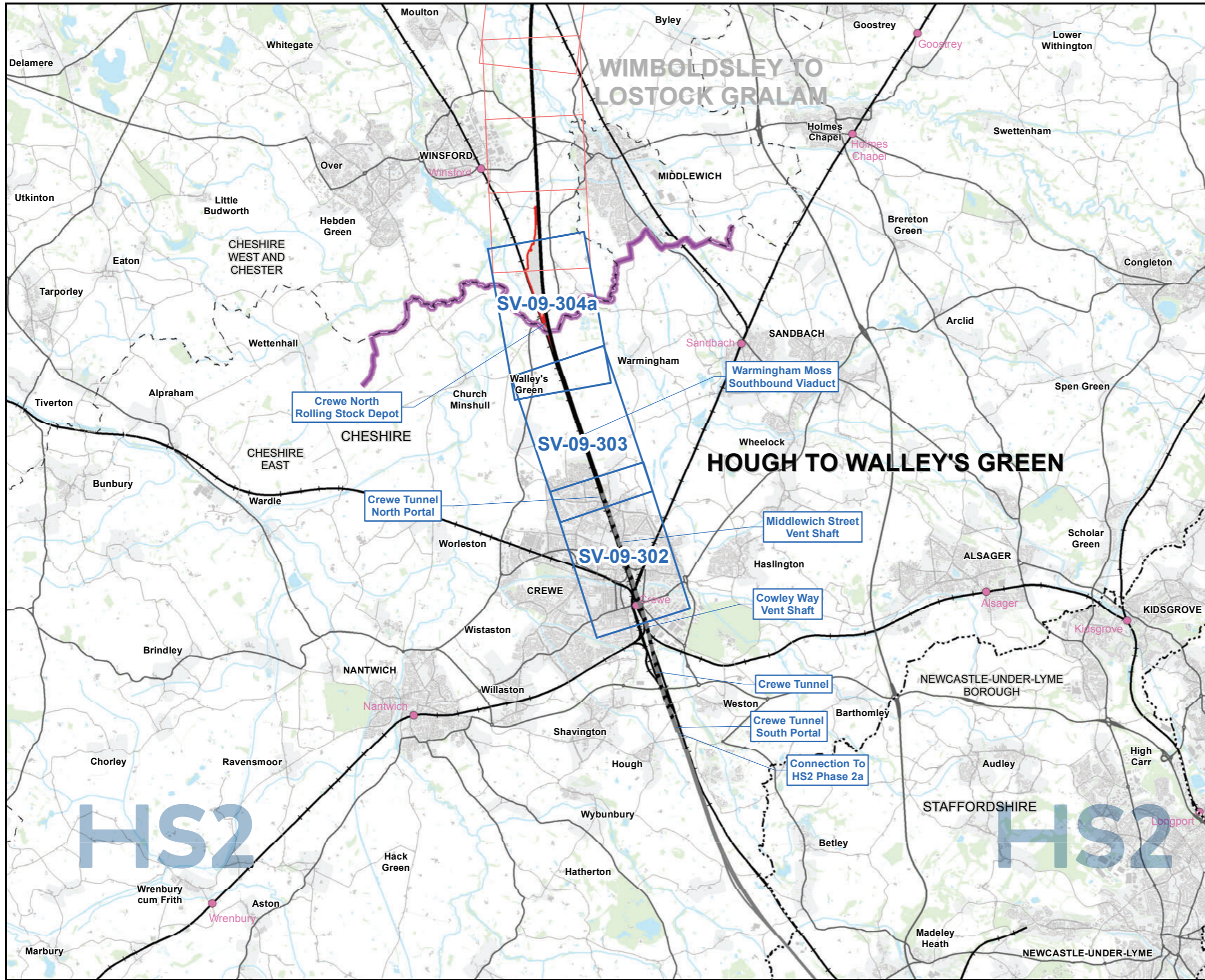
HS2 Ltd accept no responsibility for any circumstances, which arise from the reproduction of this map after alteration, amendment or abbreviation or if it is issued in part or issued incomplete in any way.

Registered in England. Registration number 06791686.
Registered office: 2 Snowhill, Queensway,
Birmingham B4 6QA.

© Crown copyright and database rights 2020
OS 100049190

Scale at A3: 1:100,000

Doc Number: 2DE01-MWJ-EV-MAP-M000-003072-P01
Date: 06/09/21



Map Series Information:

SV-09 presents the predicted night-time operational sound from the new railway.

The sound levels from the new railway (expressed as $L_{pAeq,T}$) are presented in typical noise mapping colours in 5 dB steps. There is a panel at the top right of the figure; this panel contains a key communicating the night-time sound levels represented by the various colours. A corresponding and similar panel is found on SV-02 and SV-08, along with the key sound contours that were used within the environmental assessment.

Also presented on SV-09 are the following (which are also included on SV-02):

- A representation of the Proposed Scheme, including the railway alignment (indicating whether it is on the surface or in tunnel), any new and altered roads and all associated engineering and environmental mitigation earthworks;
- blue and green lines representing the wayside airborne noise mitigation measures included in the Proposed Scheme;
- the extent of the study area within which the direct impacts and effects of the scheme have been quantitatively assessed.

A more detailed explanation of each legend item included on the figures can be found in the data dictionary.

The design of the Proposed Scheme will be informed through stakeholder engagement and further engineering and environmental studies.

Note: Not all data layers in the legend are represented on every map.

Main Map Legend

Route in tunnel	Map sheets included in this community area
Route on surface	Map sheets not included in this community area
Depot, station, headhouse or portal building	
Community area boundary	
Existing railway station	
County boundary	
District/Borough boundary	

Map Number	SV-09-INDEX-MA01
Map Name	Index Map of: Night-time Operational Sound Contour Maps
	Community Area MA01: Hough to Walley's Green

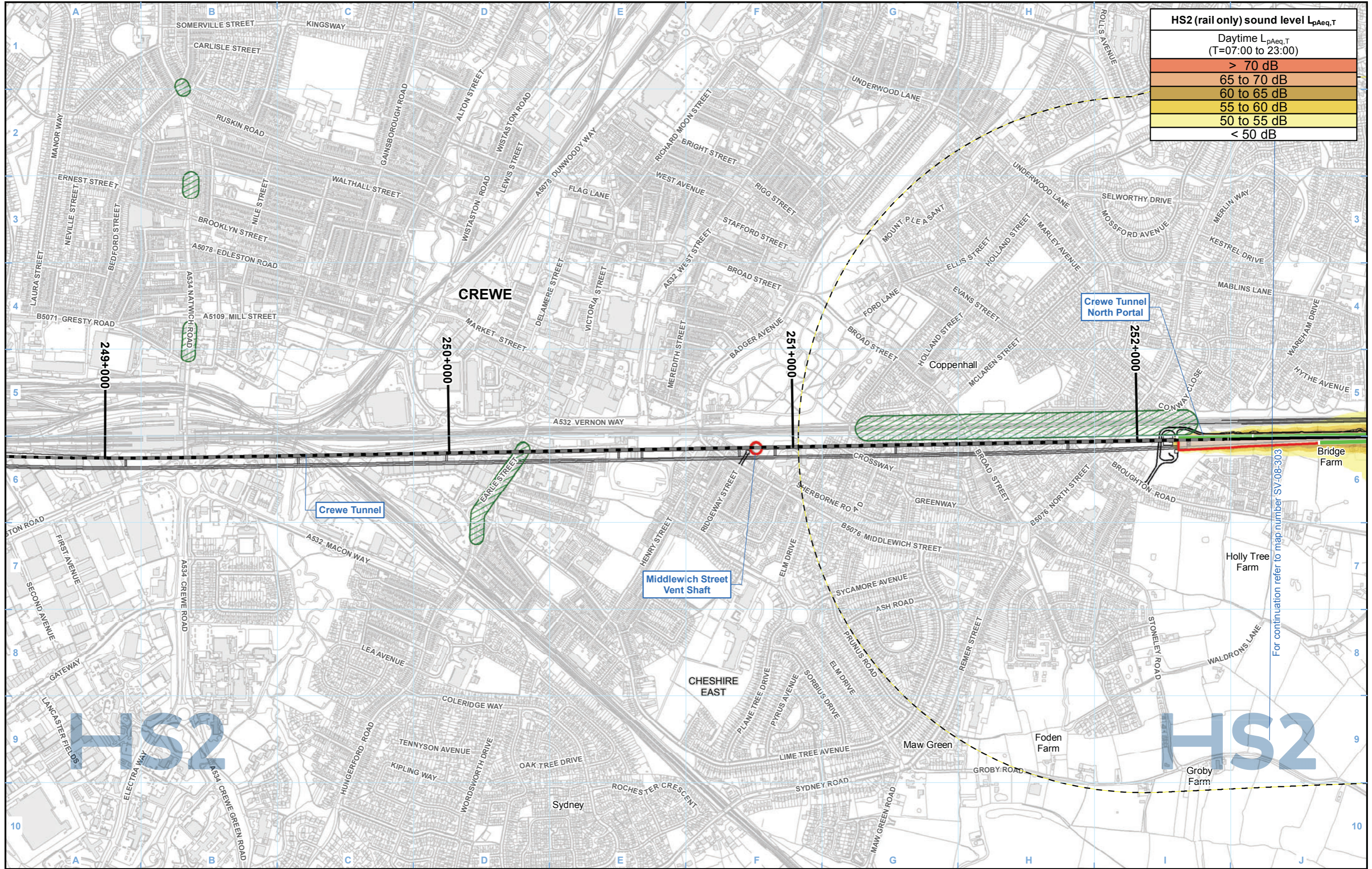
HS2 HS2 Ltd accept no responsibility for any circumstances, which arise from the reproduction of this map after alteration, amendment or abbreviation or if it is issued in part or issued incomplete in any way.

Registered in England. Registration number 06791686.
Registered office: 2 Snowhill, Queensway, Birmingham B4 6QA.

Scale at A3: 1:100,000

© Crown copyright and database rights 2020
OS 100049190

Doc Number: 2DE01-MWJ-EV-MAP-M000-003113-P01 Date: 06/09/21



HS2 (rail only) sound level $L_{pAeq,T}$	
Daytime $L_{pAeq,T}$ (T=07:00 to 23:00)	
	> 70 dB
	65 to 70 dB
	60 to 65 dB
	55 to 60 dB
	< 50 dB

Legend - General features

	Route in bored tunnel
	Route in green tunnel
	Route on surface
	Depot, station, headhouse or portal building
	Community area boundary
	County boundary
	District/Borough boundary

Legend - Sound related features

	Engineering earthworks: Embankment		Non engineering earthworks: Embankment
	Engineering earthworks: Cutting		Non engineering earthworks: Cutting

Legend - Sound related features

	Envisaged mitigation to avoid / reduce significant noise effects: Landscaping and/or fence barriers*
	Envisaged mitigation to avoid / reduce significant noise effects: Engineering e.g. cuttings (green tunnels separately marked)
	Envisaged features further reducing noise effects: Other environmental e.g. landscaping
	Envisaged features further reducing noise effects: Engineering e.g. cuttings

Legend - Sound related features

	Airborne noise study area
	Noise Important Areas defined in national noise action plans (Defra 2019)

* Labelled with total barrier height above rail level

Map Number	SV-08-302
Map Name	Daytime Operational Sound Contour Maps
	Community Area MA01: Hough to Walley's Green

HS2

Registered in England. Registration number 06791686.
Registered office: 2 Snowhill, Queensway, Birmingham B4 6QA.

© Crown copyright and database rights 2020
OS 100049190

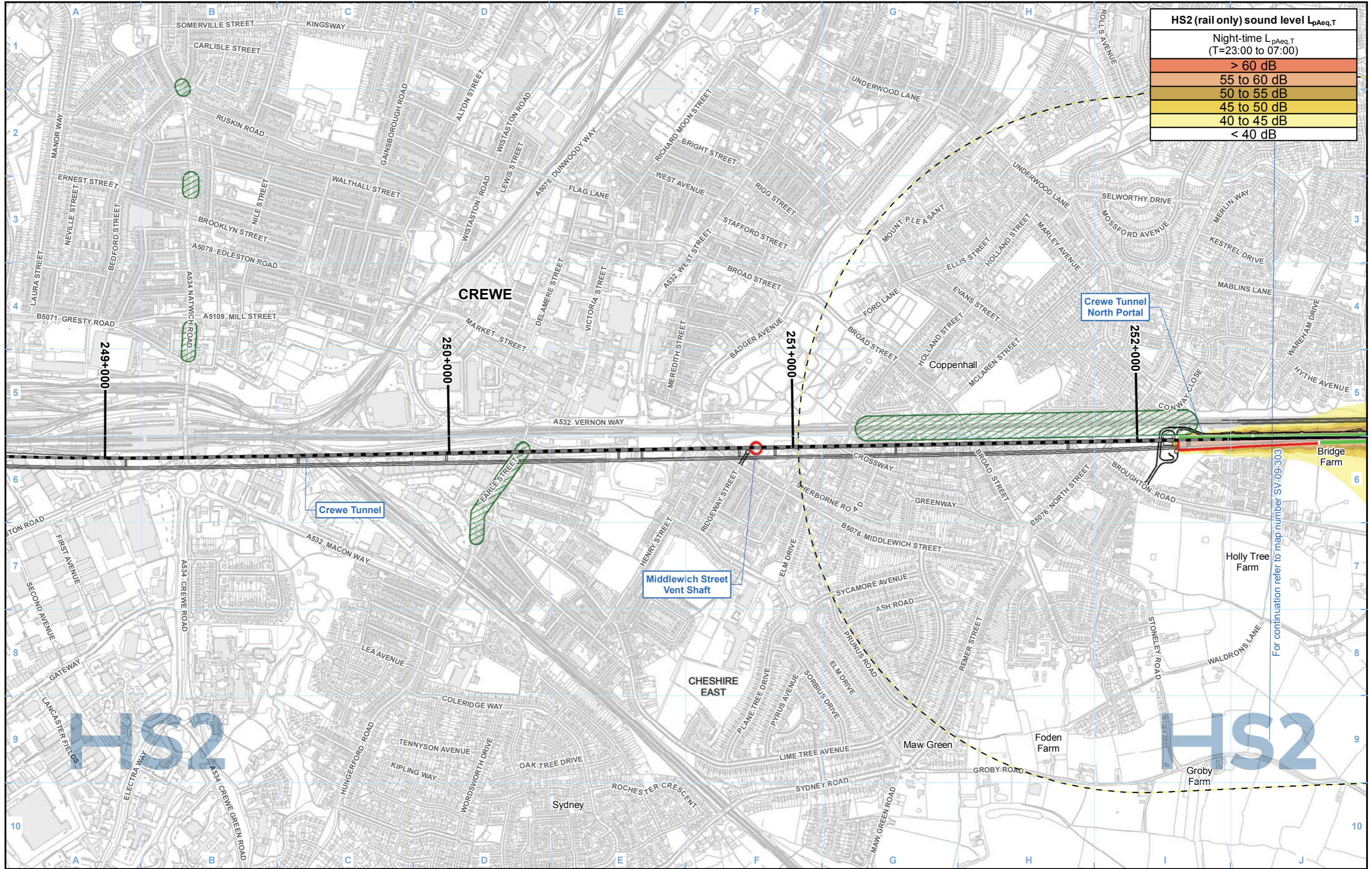
Doc Number: 2DE01-MWJ-EV-MAP-M000-003081-P01

Scale at A3: 1:10,000

Metres

Date: 10/08/21

For continuation refer to map number SV-08-303



HS2 (rail only) sound level $L_{pAeq,T}$	
Night-time $L_{pAeq,T}$ (T=23:00 to 07:00)	
	> 60 dB
	55 to 60 dB
	50 to 55 dB
	45 to 50 dB
	40 to 45 dB
	< 40 dB

Legend - General features

	Route in bored tunnel
	Route in green tunnel
	Route on surface
	Depot, station, headhouse or portal building
	Community area boundary
	County boundary
	District/Borough boundary

Engineering earthworks:

	Embankment
	Cutting

Non engineering earthworks:

	Embankment
	Cutting

Legend - Sound related features

	Envisaged mitigation to avoid / reduce significant noise effects:
	Landscaping and/or fence barriers*
	Engineering e.g. cuttings (green tunnels separately marked)
Envisaged features further reducing noise effects:	
	Other environmental e.g. landscaping
	Engineering e.g. cuttings

	Airborne noise study area
	Noise Important Areas defined in national noise action plans (Defra 2019)

* Labelled with total barrier height above rail level

Map Number	SV-09-302
Map Name	Night-time Operational Sound Contour Maps
	Community Area MA01: Hough to Walley's Green

HS2

Registered in England. Registration number 06791686.
Registered office: 2 Snowhill, Queensway, Birmingham B4 6QA.

Scale at A3: 1:10,000

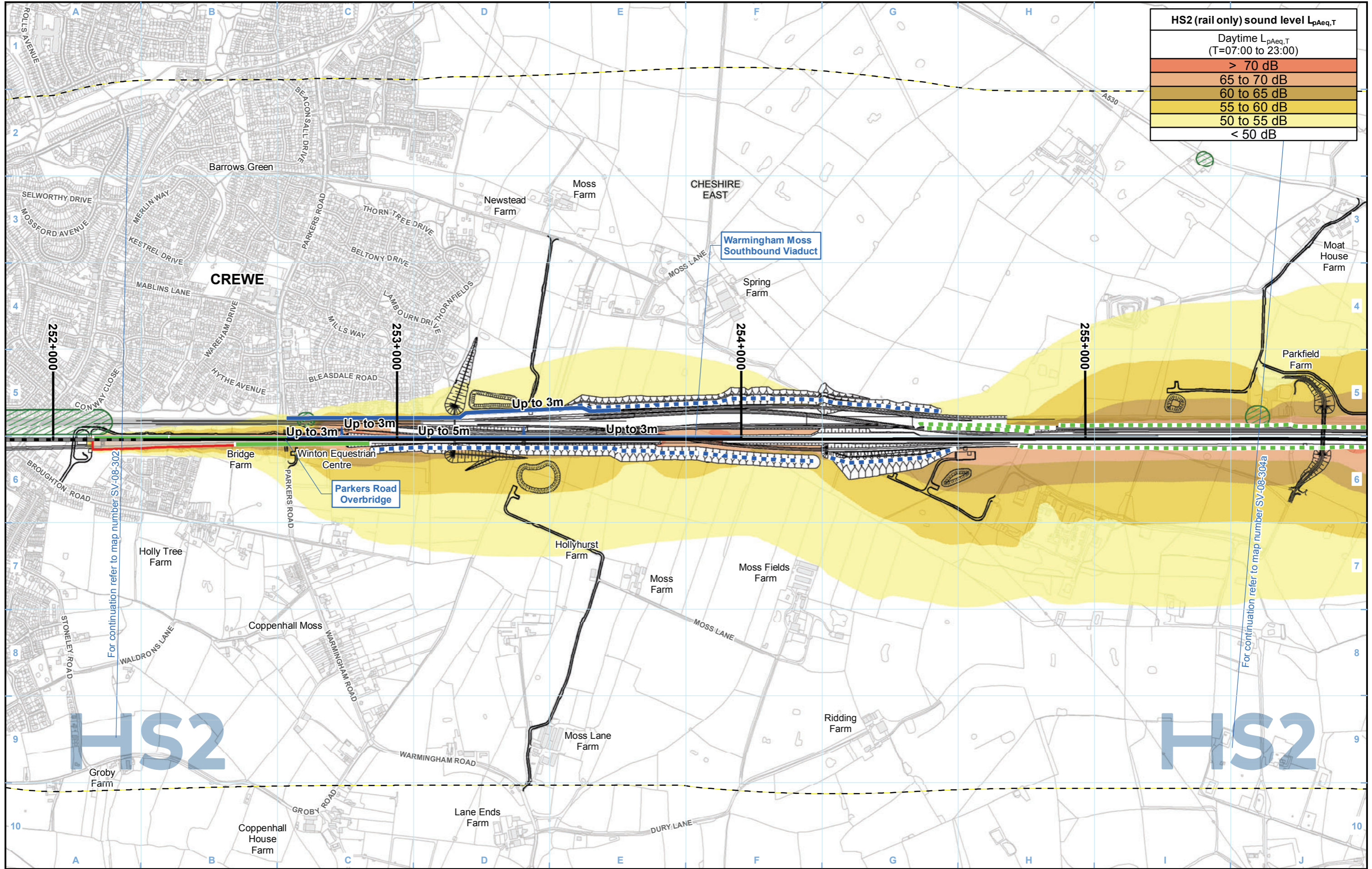
© Crown copyright and database rights 2020
OS 100049190

Doc Number: 2DE01-MWJ-EV-MAP-M000-003122-P01

Date: 10/08/21

For continuation refer to map number SV-09-303

HS2 (rail only) sound level $L_{pAeq,T}$	
Daytime $L_{pAeq,T}$ (T=07:00 to 23:00)	
	> 70 dB
	65 to 70 dB
	60 to 65 dB
	55 to 60 dB
	50 to 55 dB
	< 50 dB



- Legend - General features**
- Route in bored tunnel
 - Route in green tunnel
 - Route on surface
 - Depot, station, headhouse or portal building
 - Community area boundary
 - County boundary
 - District/Borough boundary

- Engineering earthworks:**
- Embankment
 - Cutting
- Non engineering earthworks:**
- Embankment
 - Cutting

- Legend - Sound related features**
- Envisaged mitigation to avoid / reduce significant noise effects:
 - Landscaping and/or fence barriers*
 - Engineering e.g. cuttings (green tunnels separately marked)
 - Envisaged features further reducing noise effects:**
 - Other environmental e.g. landscaping
 - Engineering e.g. cuttings

- Airborne noise study area
 - Noise Important Areas defined in national noise action plans (Defra 2019)
- * Labelled with total barrier height above rail level

Map Number: SV-08-303

Map Name: Daytime Operational Sound Contour Maps

Community Area MA01: Hough to Walley's Green

HS2

Registered in England. Registration number 06791686. Registered office: 2 Snowhill, Queensway, Birmingham B4 6QA.

© Crown copyright and database rights 2020 OS 100049190

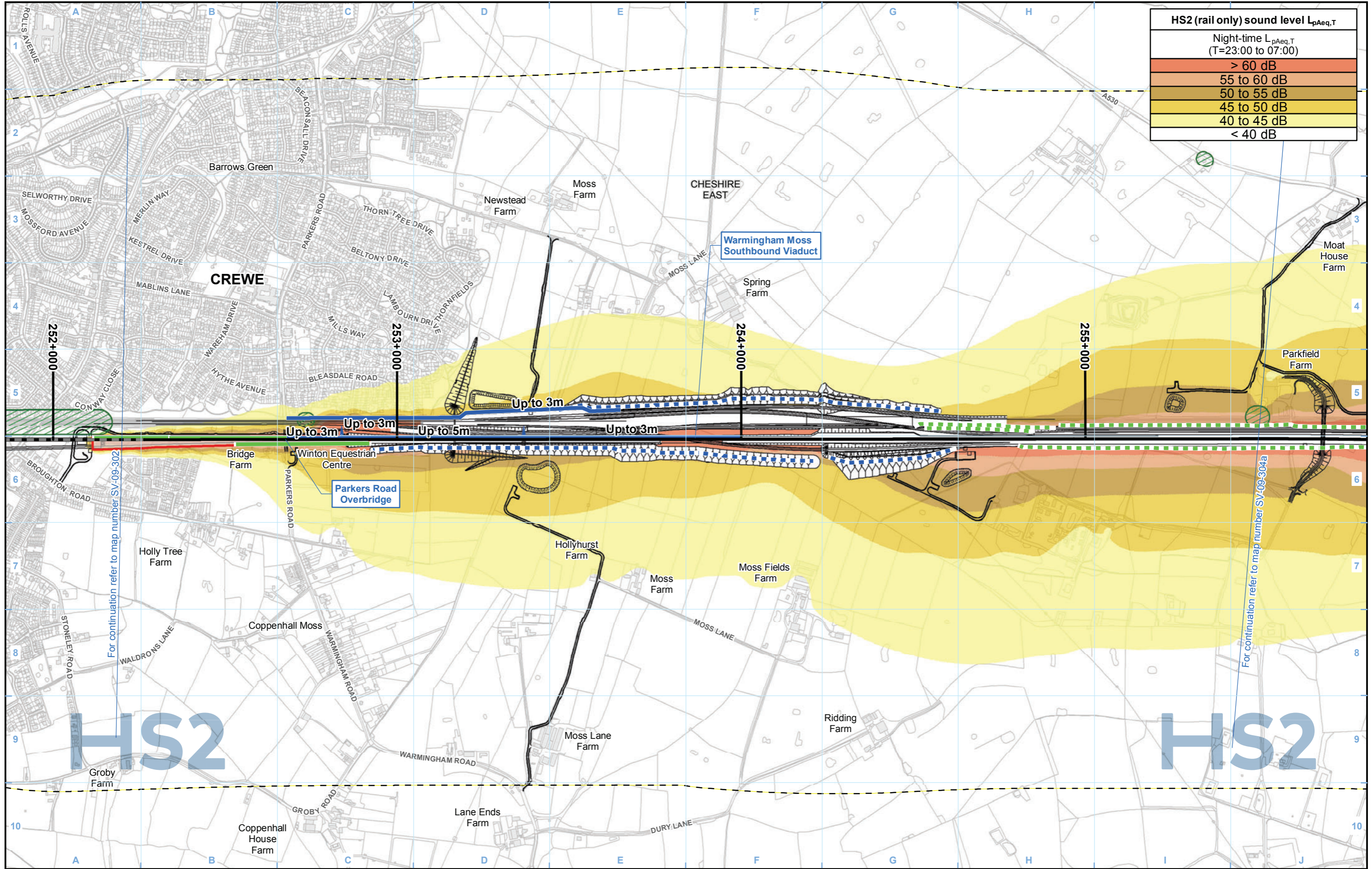
Doc Number: 2DE01-MWJ-EV-MAP-M000-003082-P01

Scale at A3: 1:10,000

0 100 200 300 400 Metres

Date: 10/08/21

HS2 (rail only) sound level $L_{pAeq,T}$	
Night-time $L_{pAeq,T}$ (T=23:00 to 07:00)	
> 60 dB	
55 to 60 dB	
50 to 55 dB	
45 to 50 dB	
40 to 45 dB	
< 40 dB	



Legend - General features

- Route in bored tunnel
- Route in green tunnel
- Route on surface
- Depot, station, headhouse or portal building
- Community area boundary
- County boundary
- District/Borough boundary

Engineering earthworks:

- Embankment
- Cutting

Non engineering earthworks:

- Embankment
- Cutting

Legend - Sound related features

- Envisaged mitigation to avoid / reduce significant noise effects:
 - Landscaping and/or fence barriers*
 - Engineering e.g. cuttings (green tunnels separately marked)
- Envisaged features further reducing noise effects:
 - Other environmental e.g. landscaping
 - Engineering e.g. cuttings

* Labelled with total barrier height above rail level

- Airborne noise study area
- Noise Important Areas defined in national noise action plans (Defra 2019)

Map Number: SV-09-303

Map Name: Night-time Operational Sound Contour Maps

Community Area MA01: Hough to Walley's Green

HS2

Registered in England. Registration number 06791686.
Registered office: 2 Snowhill, Queensway, Birmingham B4 6QA.

© Crown copyright and database rights 2020
OS 100049190

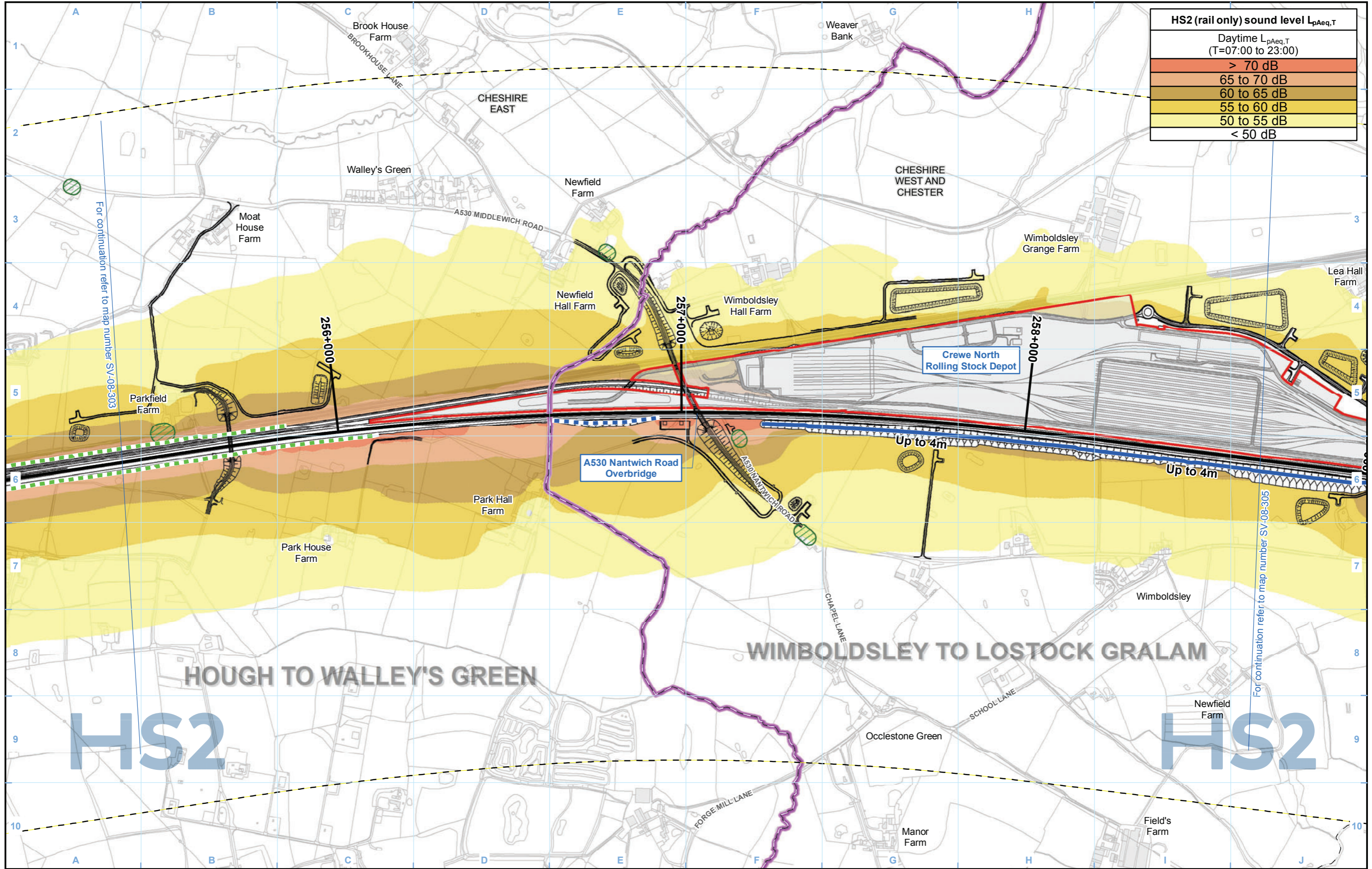
Doc Number: 2DE01-MWJ-EV-MAP-M000-003123-P01

Scale at A3: 1:10,000

Metres

Date: 10/08/21

HS2 (rail only) sound level $L_{pAeq,T}$	
Daytime $L_{pAeq,T}$ (T=07:00 to 23:00)	
> 70 dB	(Dark Orange)
65 to 70 dB	(Orange)
60 to 65 dB	(Light Orange)
55 to 60 dB	(Yellow-Orange)
50 to 55 dB	(Yellow)
< 50 dB	(Light Yellow)



Legend - General features

- Route in bored tunnel
- Route in green tunnel
- Route on surface
- Depot, station, headhouse or portal building
- Community area boundary
- County boundary
- District/Borough boundary

Engineering earthworks:

- Embankment
- Cutting

Non engineering earthworks:

- Embankment
- Cutting

Legend - Sound related features

- Envisaged mitigation to avoid / reduce significant noise effects:
 - Landscaping and/or fence barriers*
 - Engineering e.g. cuttings (green tunnels separately marked)
- Envisaged features further reducing noise effects:
 - Other environmental e.g. landscaping
 - Engineering e.g. cuttings

* Labelled with total barrier height above rail level

- Airborne noise study area
- Noise Important Areas defined in national noise action plans (Defra 2019)

Map Number: SV-08-304a

Map Name: Daytime Operational Sound Contour Maps

Community Area MA01: Hough to Walley's Green

HS2

Registered in England. Registration number 06791686. Registered office: 2 Snowhill, Queensway, Birmingham B4 6QA.

© Crown copyright and database rights 2020 OS 100049190

Doc Number: 2DE01-MWJ-EV-MAP-M000-003083-P01

Date: 10/08/21

Scale at A3: 1:10,000

0 100 200 300 400 Metres

HS2 (rail only) sound level $L_{pAeq,T}$	
Night-time $L_{pAeq,T}$ (T=23:00 to 07:00)	
> 60 dB	(Dark red)
55 to 60 dB	(Red)
50 to 55 dB	(Orange)
45 to 50 dB	(Yellow)
40 to 45 dB	(Light yellow)
< 40 dB	(White)



Legend - General features

- Route in bored tunnel
- Route in green tunnel
- Route on surface
- Depot, station, headhouse or portal building
- Community area boundary
- County boundary
- District/Borough boundary

Engineering earthworks:

- Embankment
- Cutting

Non engineering earthworks:

- Embankment
- Cutting

Legend - Sound related features

- Envisaged mitigation to avoid / reduce significant noise effects:
 - Landscaping and/or fence barriers*
 - Engineering e.g. cuttings (green tunnels separately marked)
- Envisaged features further reducing noise effects:
 - Other environmental e.g. landscaping
 - Engineering e.g. cuttings

* Labelled with total barrier height above rail level

- Airborne noise study area
- Noise Important Areas defined in national noise action plans (Defra 2019)

Map Number: SV-09-304a

Map Name: Night-time Operational Sound Contour Maps

Community Area MA01: Hough to Walley's Green

HS2

Registered in England. Registration number 06791686. Registered office: 2 Snowhill, Queensway, Birmingham B4 6QA.

© Crown copyright and database rights 2020 OS 100049190

Doc Number: 2DE01-MWJ-EV-MAP-M000-003124-P01

Date: 10/08/21

Scale at A3: 1:10,000

0 100 200 300 400 Metres

This page is intentionally blank

High Speed Rail (Crewe – Manchester) Environmental Statement

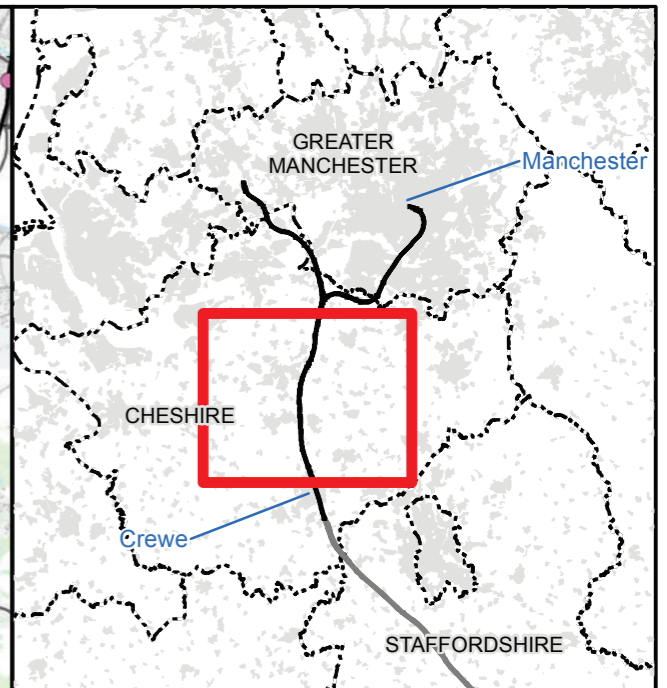
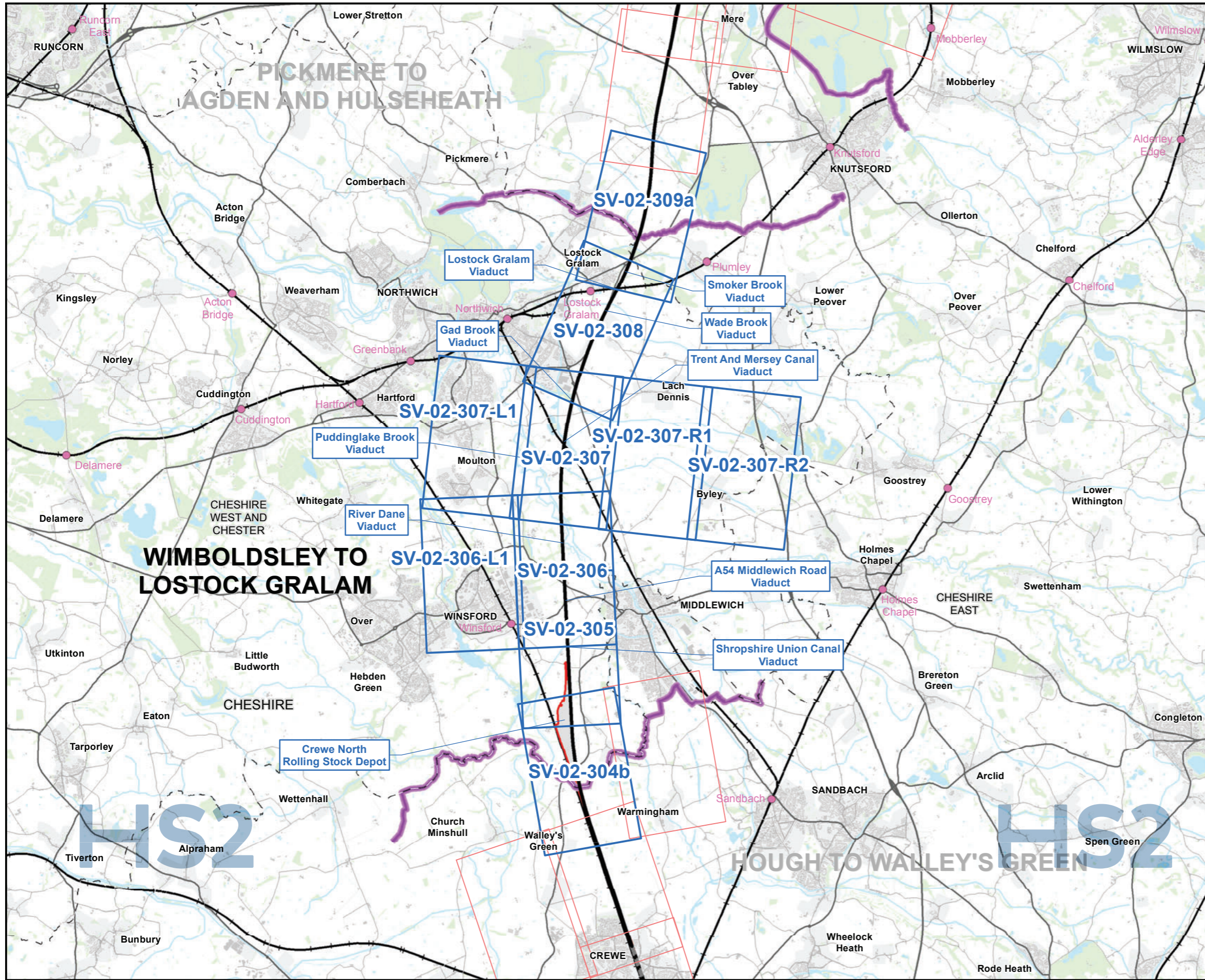
MA02: Wimboldsley to Lostock Gralam

SV-02 - Operational Noise and Vibration Impacts and Likely Significant Effects
(with Assessment Location)

SV-03 - Assessment and Monitoring Locations for Construction Sound, Noise
and Vibration Assessments

SV-08 - Daytime Operational Sound Contour Maps

SV-09 - Night-time Operational Sound Contour Maps



Map Series Information:

SV-02 presents the direct operational noise impacts and likely significant effects of the Proposed Scheme.

The SV-02 figure series necessarily contains a large amount of information relating to the operational noise and vibration assessment. It is designed to communicate visually the assessment process from the prediction of impacts to the determination of likely residual significant effects. The corresponding text is included in Vol2 and Vol5.

- Key items on the map include the following:
- The Proposed Scheme (the proposed railway alignments and surrounding associated earthworks/roads);
 - blue and green lines representing the wayside airborne noise mitigation measures included in the Proposed Scheme;
 - the study areas, which indicate the areas within which direct sound and vibration impacts of the scheme have been quantitatively assessed;
 - the calculated direct operational impacts of the scheme, displayed as colour-coded buildings and symbols representing buildings that would potentially qualify for noise insulation;
 - sound contours representing sound produced by the new railway (displayed in a simpler manner than on SV-08 and SV-09 in order not to obscure the features on the map series);
 - the assessment locations at which a quantitative prediction of sound and impacts have been carried out (representing a number of nearby buildings). These are labelled with a unique reference number to enable cross-reference to further detail regarding the assessments in Volume 5: Appendix SV-003-0MA0X; and
 - labels indicating where the likely residual direct noise or vibration significant effects have been identified. These are labelled with a unique reference number to enable cross-reference to further detail regarding the assessments in Volume 5: Appendix SV-003-0MA0X.

The design of the Proposed Scheme will be informed through stakeholder engagement and further engineering and environmental studies.

A more detailed explanation of each legend item included on the figures and on the separate legend page can be found in the data dictionary.

Note: Not all data layers in the legend are represented on every map.

Main Map Legend

- Route in tunnel
- Route on surface
- Depot, station, headhouse or portal building
- Community area boundary
- Existing railway station
- County boundary
- District/Borough boundary
- Map sheets included in this community area
- Map sheets not included in this community area

Map Number SV-02-INDEX-MA02

Map Name
Index Map of:
Operational Airborne Noise and Vibration
Impacts and Likely Significant Effects

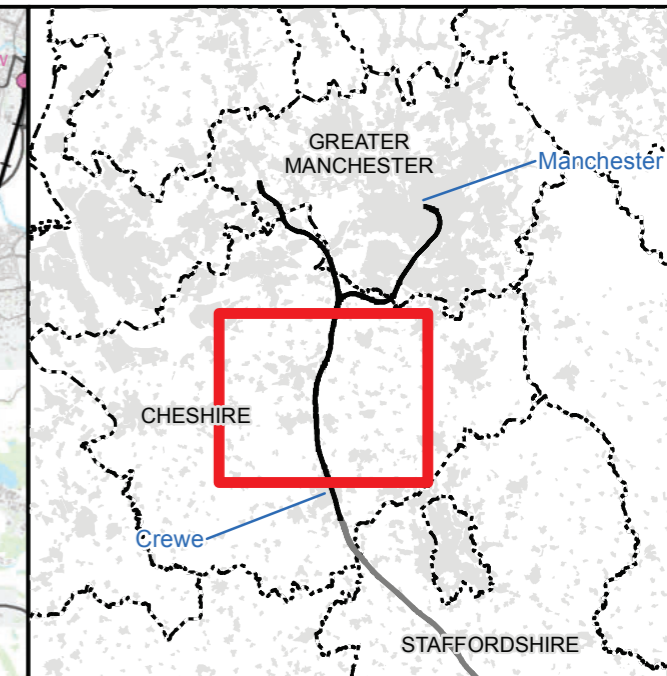
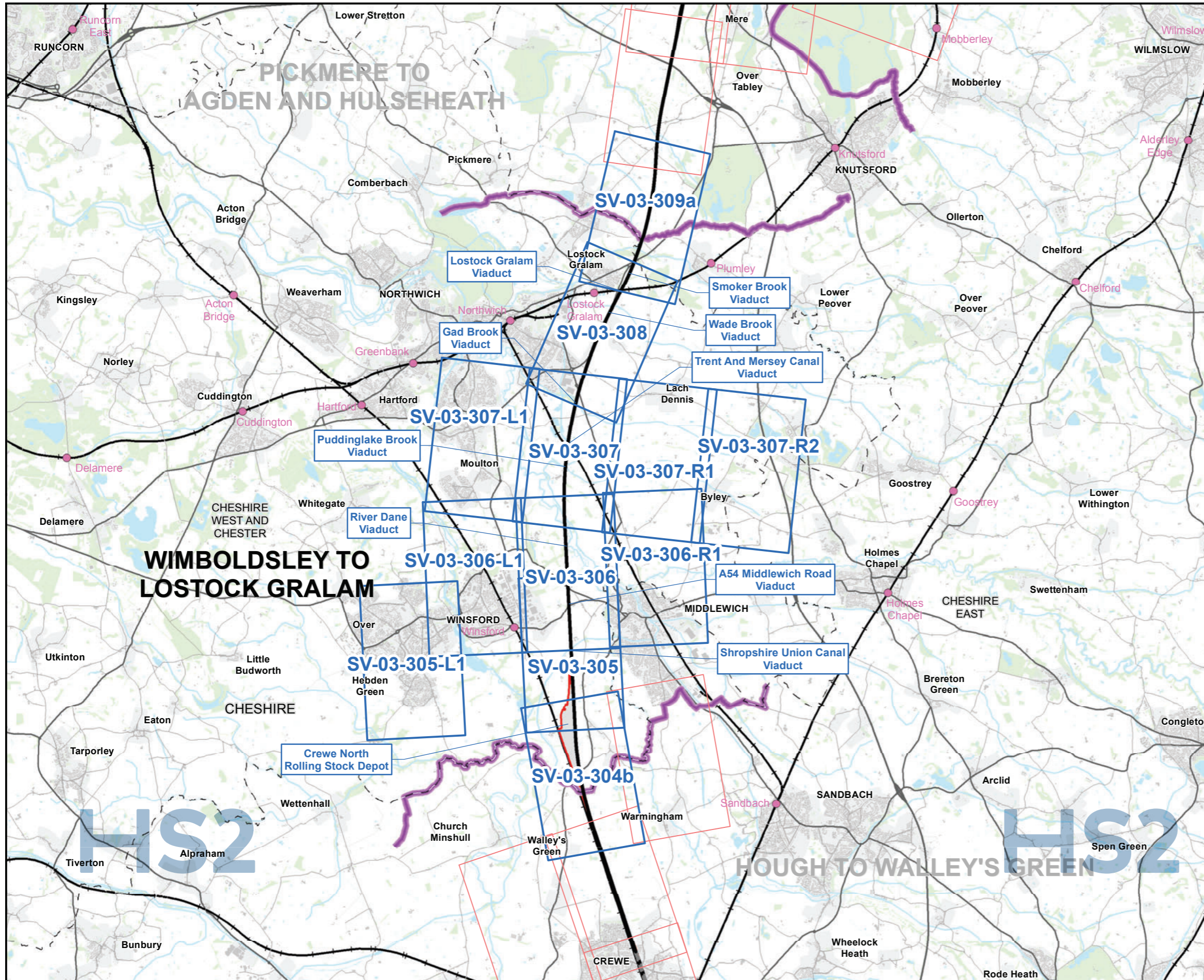
Community Area MA02:
Wimboldsley to Lostock Gralam

Registered in England. Registration number 06791686.
Registered office: 2 Snowhill, Queensway,
Birmingham B4 6QA.

Scale at A3: 1:100,000

© Crown copyright and database rights 2020
OS 100049190

Doc Number: 2DE01-MWJ-EV-MAP-M000-002038-P01 Date: 10/08/21



Map Series Information:

The SV-03 figure series accompanies the construction noise & vibration assessments. It shows the locations at which a quantitative assessment of the direct effects of construction noise and/or vibration has been carried out. These are labelled as assessment locations with a reference number to enable cross-reference to the construction noise and vibration reports contained in Volume 5: Appendix SV-002-0MA02.

The figure series also shows locations at which baseline sound measurements were carried out. These baseline measurement locations are labelled with a reference number to enable cross-reference to the baseline sound reports contained in Volume 5: Appendix SV-002-0MA02.

The design of the Proposed Scheme will be informed through stakeholder engagement and further engineering and environmental studies.

A more detailed explanation of each legend item included on the figures can be found in the data dictionary.

Main Map Legend

- Route in tunnel
- Route on surface
- Depot, station, headhouse or portal building
- Community area boundary
- Existing railway station
- County boundary
- District/Borough boundary
- Map sheets included in this community area
- Map sheets not included in this community area

Map Number	SV-03-INDEX-MA02
Map Name	Index Map of: Construction Airborne Noise and Vibration Likely Significant Effects
	Community Area MA02: Wimboldsley to Lostock Gralam

HS2

Registered in England. Registration number 06791686.
Registered office: 2 Snowhill, Queensway,
Birmingham B4 6QA.

Scale at A3: 1:100,000

© Crown copyright and database rights 2020
OS 100049190






Doc Number: 2DE01-MWJ-EV-MAP-M000-002084-P01





Date: 06/09/21


Note: Not all data layers in the legend are represented on every map.

HS2 (rail only) noise level $L_{pAeq,T}$		Potential noise effect ^{1, 2}	
Night-time $L_{pAeq,T}$ (T=23:00 to 07:00)	Daytime $L_{pAeq,T}$ (T=07:00 to 23:00)	Residential	Non-residential & quiet areas
> 55 dB	> 65 dB	Likely significant effect on dwellings indicated by ○, * or X avoided by noise insulation	Effect dependent on receptor and baseline. For further details see Volume 5, Appendix SV-003-0MA0X. Likely significant effect indicated by MA0X-O-N# ²
40 to 55 dB	50 to 65 dB	Effect dependent on noise level change and significance criteria. Likely significant effects on groups of dwellings and any shared community open areas indicated by MA0X-O-C# ²	
< 40 dB	< 50 dB	Generally no adverse effect expected ¹	

Operational airborne noise impacts at residential buildings¹

-  Major adverse
-  Moderate adverse
-  Minor adverse
-  Negligible
-  Beneficial

-  Potential additional noise insulation (triggered by maximum noise levels at night)¹
-  Potential additional noise insulation (triggered by WHO Night Noise Guidelines Interim Target)¹
-  Potential noise insulation (triggered by Noise Insulation Regulations 1996)¹
-  L_{pAFmax} exceeds 60dB façade
HS2 train only L_{pAFmax} +2.5dB façade correction

 Ground-borne noise or vibration impact at residential buildings

¹ For further information see Volume 5 Appendix SV-001-00000

² For details see relevant Volume 5 Appendix SV-003-0MA0X

SV-02 - Legend

Operational Airborne Noise and Vibration Impacts and Likely Significant Effects



HS2 Ltd accept no responsibility for any circumstances, which arise from the reproduction of this map after alteration, amendment or abbreviation or if it is issued in part or issued incomplete in any way.

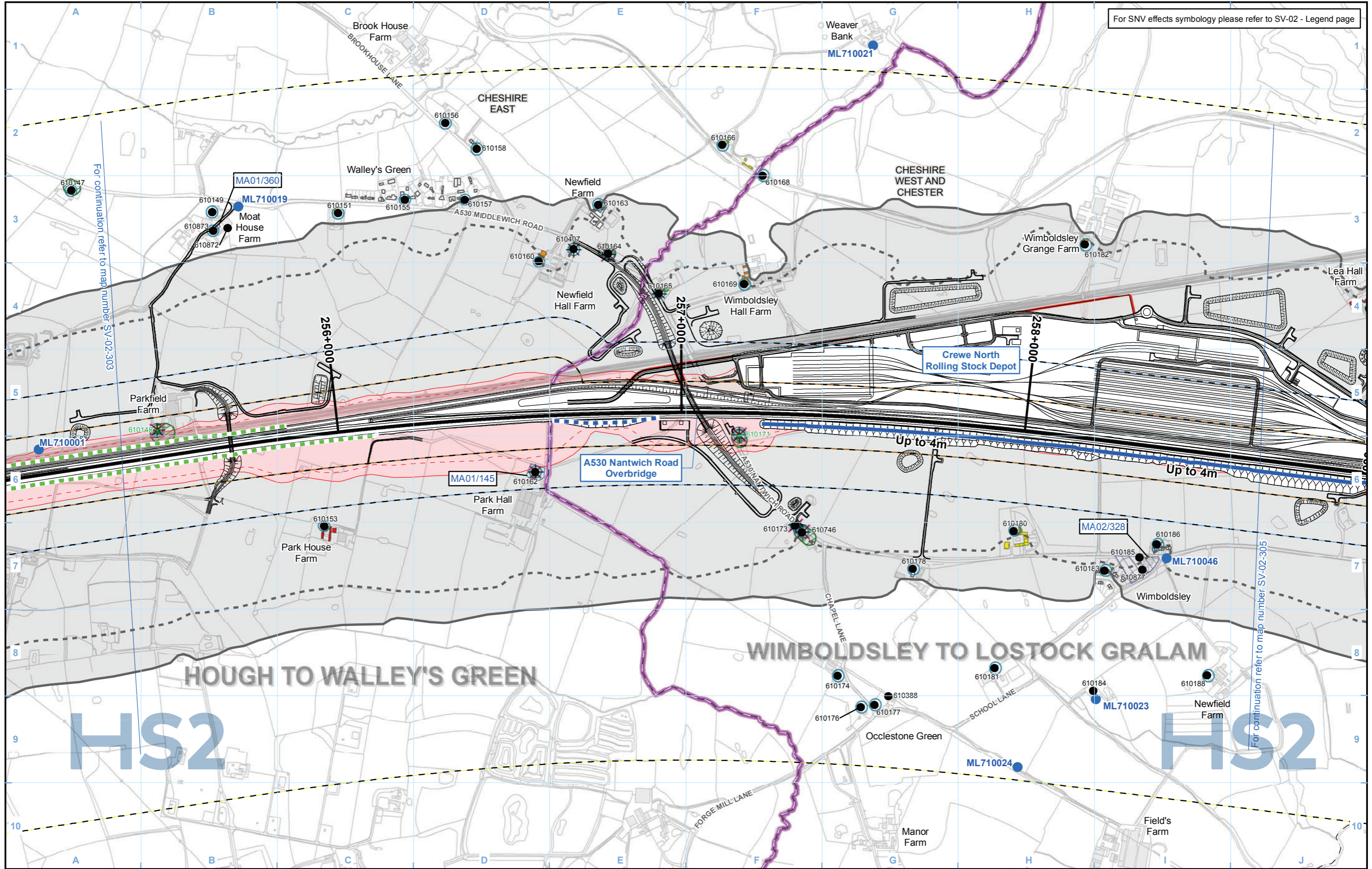
Registered in England. Registration number 06791686.
Registered office: 2 Snowhill, Queensway,
Birmingham B4 6QA.
© Crown copyright and database rights 2020
OS 100049190

Doc Number: -

Date:

This page is intentionally blank

For SNV effects symbology please refer to SV-02 - Legend page



Legend - General features

- Route in bored tunnel
- Route in green tunnel
- Route on surface
- Depot, station, headhouse or portal building
- Community area boundary
- County boundary
- District/Borough boundary

Engineering earthworks:

- Embankment
- Cutting

Non engineering earthworks:

- Embankment
- Cutting

Legend - Noise related features

Envisaged mitigation to avoid / reduce significant noise effects:

- Landscaping and/or fence barriers (labelled with total noise barrier height above rail)
- Engineering e.g. cuttings (green tunnels separately marked)

Envisaged features further reducing noise effects:

- Other environmental e.g. landscaping
- Engineering e.g. cuttings

Noise Important Areas defined in national noise action plans (Defra 2014)

- Committed developments - SV Only
- Airborne noise study area

- Ground-borne noise & vibration study area (residential and non-residential)
- Ground-borne noise & vibration study area (highly sensitive non-residential)
- Airborne noise assessment location
- Airborne noise and vibration assessment location
- Ground-borne noise and/or vibration assessment location
- Airborne noise, ground-borne sound and vibration assessment location
- Baseline measurement locations

Map Number: SV-02-304b

Map Name: Operational Airborne Noise and Vibration Impacts and Likely Significant Effects

Community Area MA02: Wimboldsley to Lostock Gralam

HS2

Registered in England. Registration number 06791686. Registered office: 2 Snowhill, Queensway, Birmingham B4 6QA.

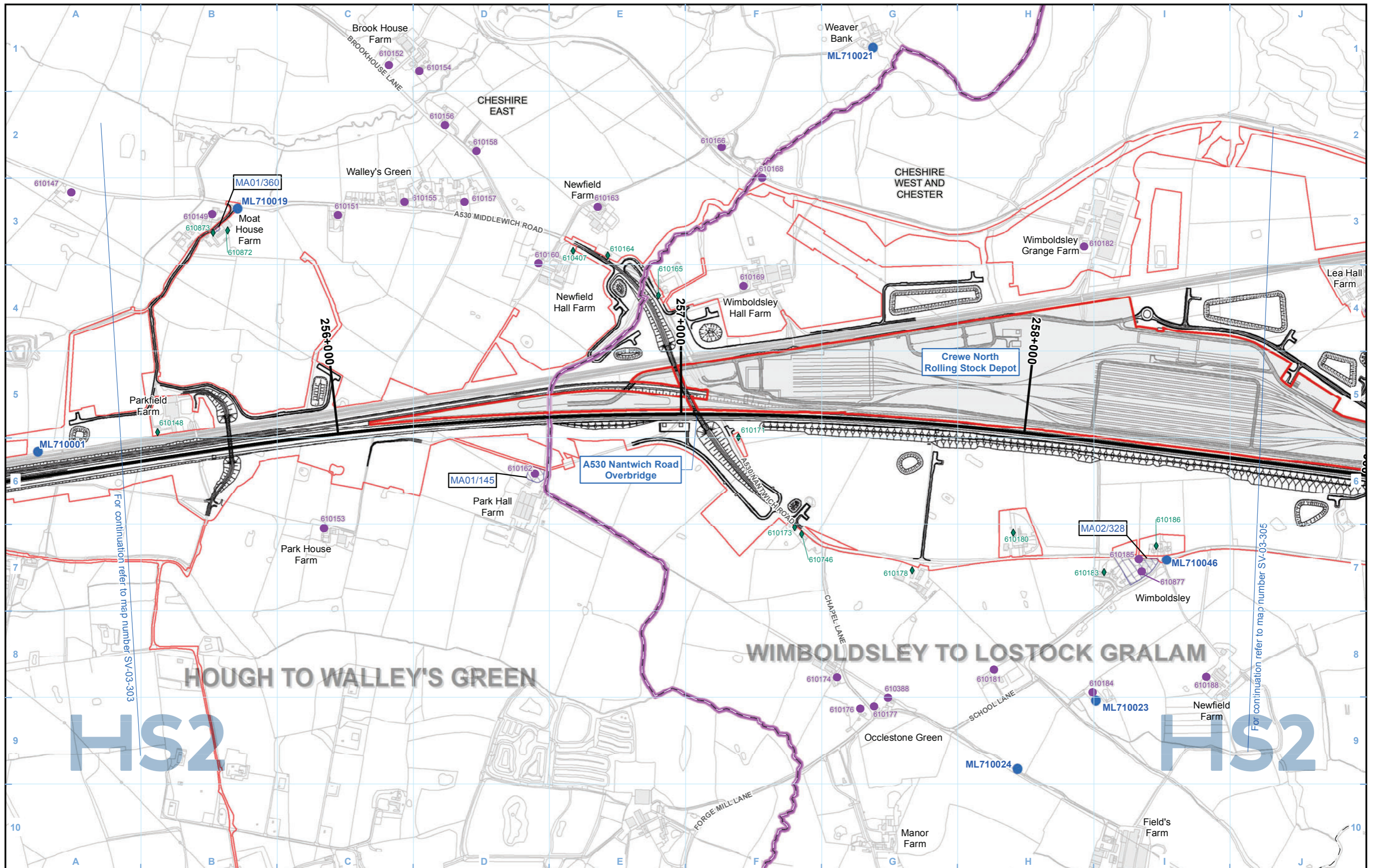
© Crown copyright and database rights 2020 OS 100049190

Doc Number: 2DE01-MWJ-EV-MAP-M000-002005-P01

Date: 10/08/21

Scale at A3: 1:10,000

Metres



Legend - General features

- Route in bored tunnel
- Route in green tunnel
- Route on surface
- Depot, station, headhouse or portal building
- Community area boundary
- County boundary
- District/Borough boundary

- Engineering earthworks:**
- Non engineering earthworks
 - Embankment
 - Cutting
 - Land potentially required during construction

Legend - Sound related features

- Committed developments - SV Only
- Construction airborne sound assessment location
- Construction vibration assessment location
- Construction airborne sound and vibration assessment location
- Baseline measurement location

labelled with assessment location ID reference number (for details of the assessment results see Vol 5 Appendix SV-002-0MA02) (labelled with measurement location reference code).

Likely significant effects from construction noise and /or vibration on groups of dwellings and any shared community open areas, and non-residential receptors, are indicated by MA02-C-C# and MA02-C-N#, respectively.

Map Number: SV-03-304b

Map Name: Construction Airborne Noise and Vibration Likely Significant Effects

Community Area MA02: Wimboldsley to Lostock Gralam

HS2

Registered in England. Registration number 06791686.
Registered office: 2 Snowhill, Queensway, Birmingham B4 6QA.

© Crown copyright and database rights 2020
OS 100049190

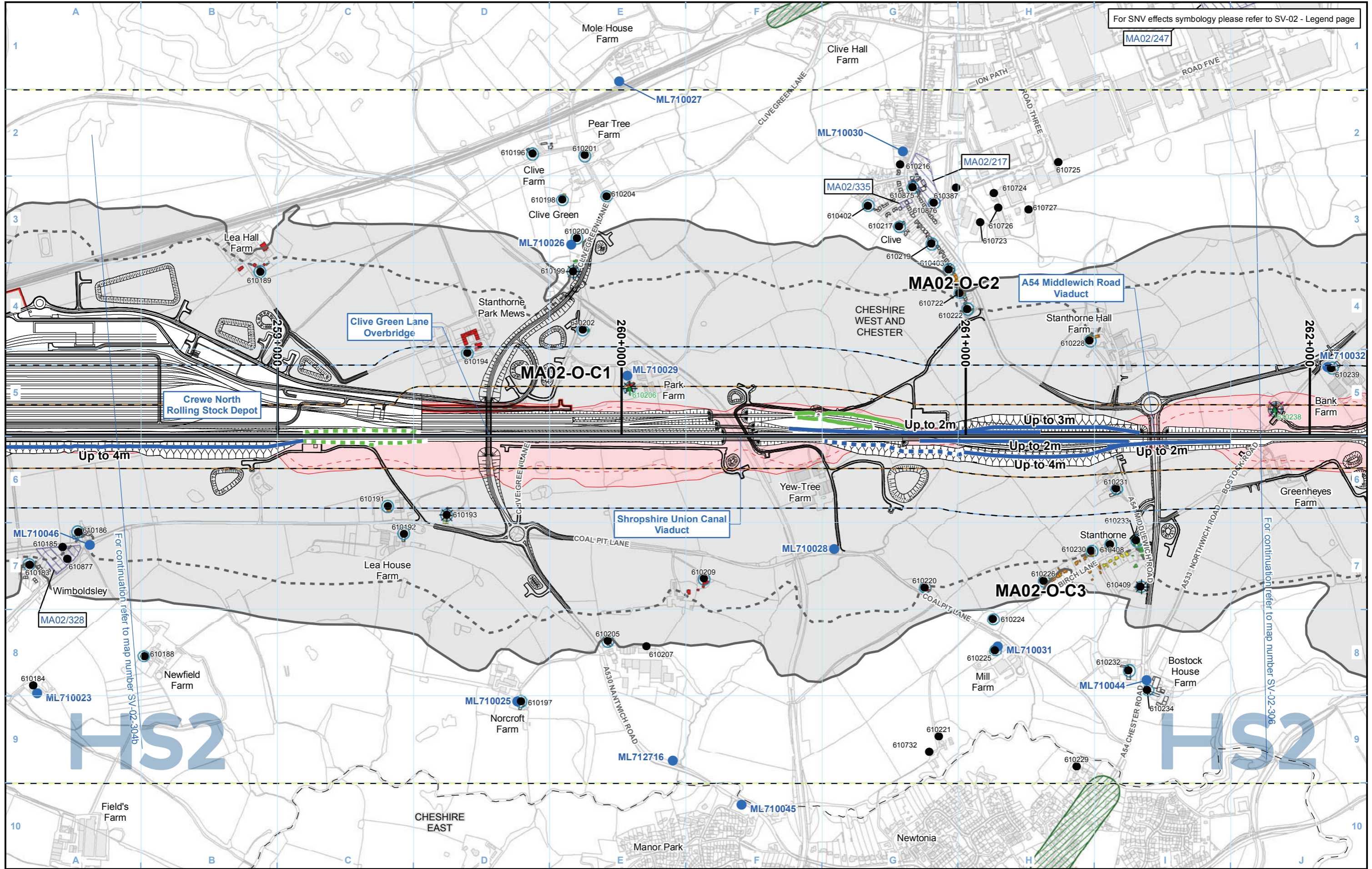
Doc Number: 2DE01-MWJ-EV-MAP-M000-002052-P01

Date: 06/09/21

Scale at A3: 1:10,000

0 100 200 300 400 Metres

For SNV effects symbology please refer to SV-02 - Legend page



Legend - General features

- Route in bored tunnel
- Route in green tunnel
- Route on surface
- Depot, station, headhouse or portal building
- Community area boundary
- County boundary
- District/Borough boundary

Engineering earthworks:

- Embankment
- Cutting

Non engineering earthworks:

- Embankment
- Cutting

Legend - Noise related features

Envisaged mitigation to avoid / reduce significant noise effects:

- Landscaping and/or fence barriers (labelled with total noise barrier height above rail)
- Engineering e.g. cuttings (green tunnels separately marked)

Envisaged features further reducing noise effects:

- Other environmental e.g. landscaping
- Engineering e.g. cuttings

Noise Important Areas defined in national noise action plans (Defra 2014)

- Committed developments - SV Only
- Airborne noise study area

- Ground-borne noise & vibration study area (residential and non-residential)
- Ground-borne noise & vibration study area (highly sensitive non-residential)
- Airborne noise assessment location
- Airborne noise and vibration assessment location
- Ground-borne noise and/or vibration assessment location
- Airborne noise, ground-borne sound and vibration assessment location
- Baseline measurement locations

Map Number: SV-02-305

Map Name: Operational Airborne Noise and Vibration Impacts and Likely Significant Effects

Community Area MA02: Wimboldsley to Lostock Gralam

HS2

Registered in England. Registration number 06791686. Registered office: 2 Snowhill, Queensway, Birmingham B4 6QA.

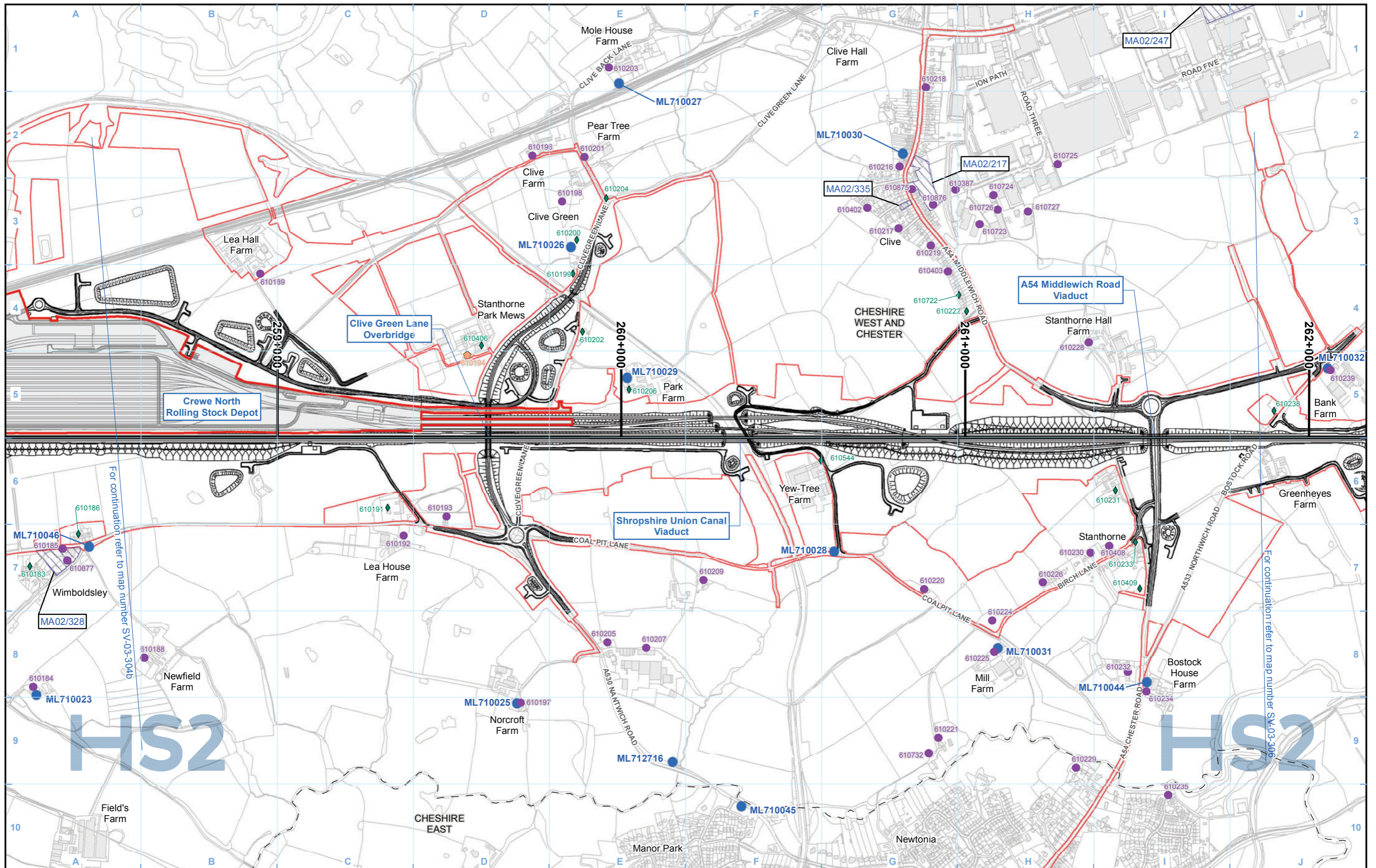
© Crown copyright and database rights 2020 OS 100049190

Doc Number: 2DE01-MWJ-EV-MAP-M000-002006-P01

Date: 10/08/21

Scale at A3: 1:10,000

Metres



Legend - General features

- Route in bored tunnel
- Route in green tunnel
- Route on surface
- Depot, station, headhouse or portal building
- Community area boundary
- County boundary
- District/Borough boundary

Engineering earthworks:

- Embankment
- Cutting

Non engineering earthworks:

- Embankment
- Cutting

Land potentially required during construction

Legend - Sound related features

- Committed developments - SV Only
- Construction airborne sound assessment location
- Construction vibration assessment location
- Construction airborne sound and vibration assessment location
- Baseline measurement location

labelled with assessment location ID reference number (for details of the assessment results see Vol 5 Appendix SV-002-0MA02) (labelled with measurement location reference code).

Likely significant effects from construction noise and /or vibration on groups of dwellings and any shared community open areas, and non-residential receptors, are indicated by MA02-C-# and MA02-C-#, respectively.

Map Number: SV-03-305

Map Name: Construction Airborne Noise and Vibration Likely Significant Effects

Community Area MA02: Wimboldsley to Lostock Gralam

HS2

Registered in England. Registration number 06791686.
Registered office: 2 Snowhill, Queensway, Birmingham B4 6GA.

Scale at A3: 1:10,000

© Crown copyright and database rights 2020
OS 100049190

Doc Number: 2DE01-MWJ-EV-MAP-M000-002053-P01

Date: 06/09/21

This page is intentionally blank



Legend - General features

- Route in bored tunnel
 - Route in green tunnel
 - Route on surface
 - Depot, station, headhouse or portal building
 - Community area boundary
 - County boundary
 - District/Borough boundary
- Engineering earthworks:**
 - Embankment
 - Cutting
 - Land potentially required during construction
- Non engineering earthworks:**
 - Embankment
 - Cutting

Legend - Sound related features

- Committed developments - SV Only
- Construction airborne sound assessment location
- Construction vibration assessment location
- Construction airborne sound and vibration assessment location
- Baseline measurement location

labelled with assessment location ID reference number (for details of the assessment results see Vol 5 Appendix SV-002-0MA02) (labelled with measurement location reference code).

Likely significant effects from construction noise and /or vibration on groups of dwellings and any shared community open areas, and non-residential receptors, are indicated by MA02-C-C# and MA02-C-N#, respectively.

Map Number SV-03-305-L1

Map Name
Construction Airborne Noise and Vibration Likely Significant Effects

Community Area MA02:
Wimboldsley to Lostock Gralam

Registered in England. Registration number 06791686.
Registered office: 2 Snowhill, Queensway,
Birmingham B4 6GA.

© Crown copyright and database rights 2020
OS 100049190

Doc Number: 2DE01-MWJ-EV-MAP-M000-003937-P01

Scale at A3: 1:10,000

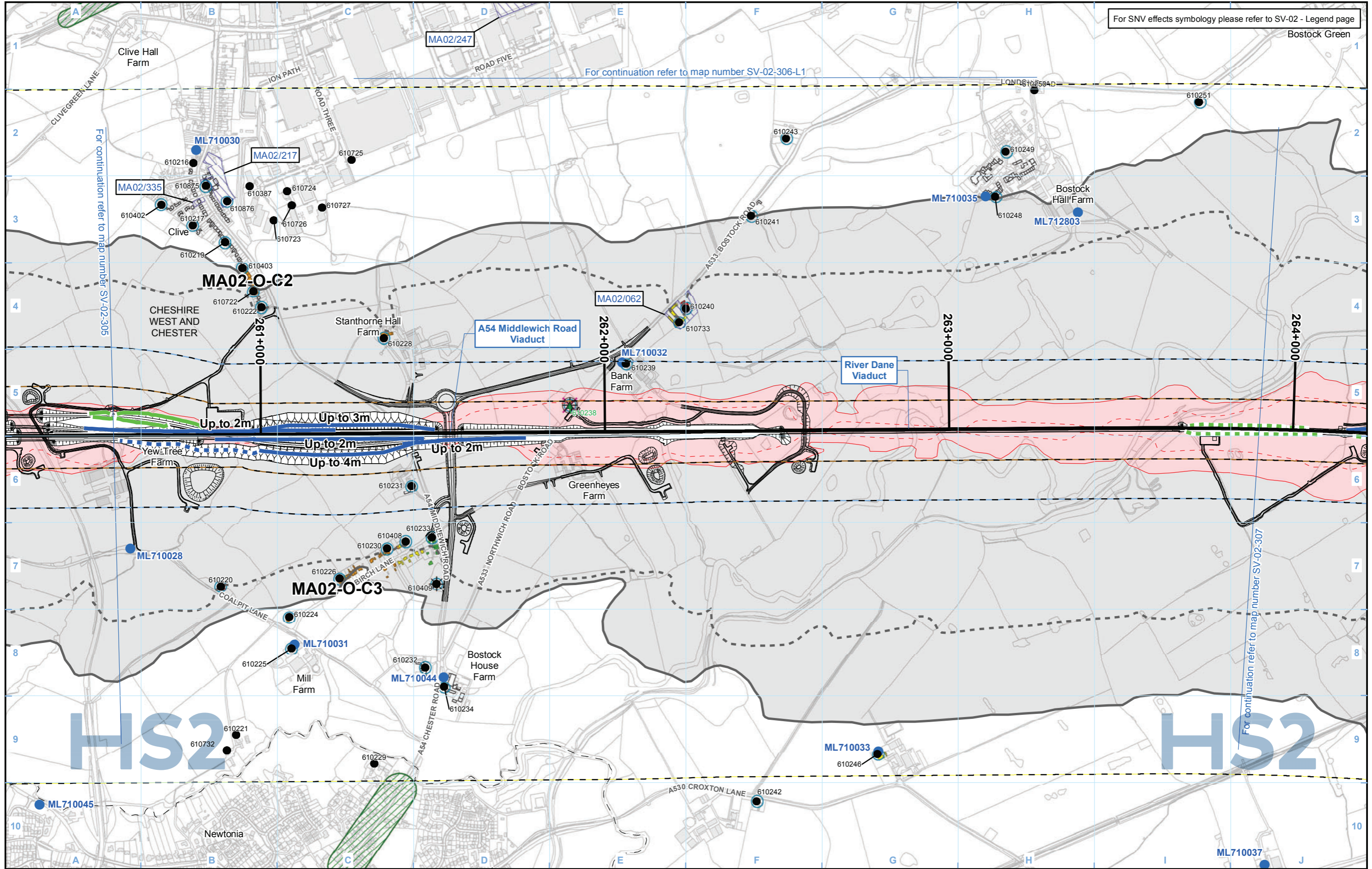
Date: 06/09/21

HS2 Ltd accept no responsibility for any circumstances, which arise from the reproduction of this map after alteration, amendment or abbreviation or if it is issued in part or issued incomplete in any way.

For continuation refer to map number SV-02-306-L1

For continuation refer to map number SV-02-305

For continuation refer to map number SV-02-307



Legend - General features

- Route in bored tunnel
- Route in green tunnel
- Route on surface
- Depot, station, headhouse or portal building
- Community area boundary
- County boundary
- District/Borough boundary

Engineering earthworks:

- Embankment
- Cutting
- Non engineering earthworks:**
- Embankment
- Cutting

Legend - Noise related features

- Envisaged mitigation to avoid / reduce significant noise effects:**
- Landscaping and/or fence barriers (labelled with total noise barrier height above rail)
- Engineering e.g. cuttings (green tunnels separately marked)
- Envisaged features further reducing noise effects:**
- Other environmental e.g. landscaping
- Engineering e.g. cuttings

Legend - Noise related features (continued)

- Noise Important Areas defined in national noise action plans (Defra 2014)
- Committed developments - SV Only
- Airborne noise study area

Legend - Noise related features (continued)

- Ground-borne noise & vibration study area (residential and non-residential)
- Ground-borne noise & vibration study area (highly sensitive non-residential)
- Airborne noise assessment location
- Airborne noise and vibration assessment location
- Ground-borne noise and/or vibration assessment location
- Airborne noise, ground-borne sound and vibration assessment location
- Baseline measurement locations

Map Number SV-02-306

Map Name Operational Airborne Noise and Vibration Impacts and Likely Significant Effects

Community Area MA02: Wimboldsley to Lostock Gralam

Registered in England. Registration number 06791686.
Registered office: 2 Snowhill, Queensway, Birmingham B4 6QA.

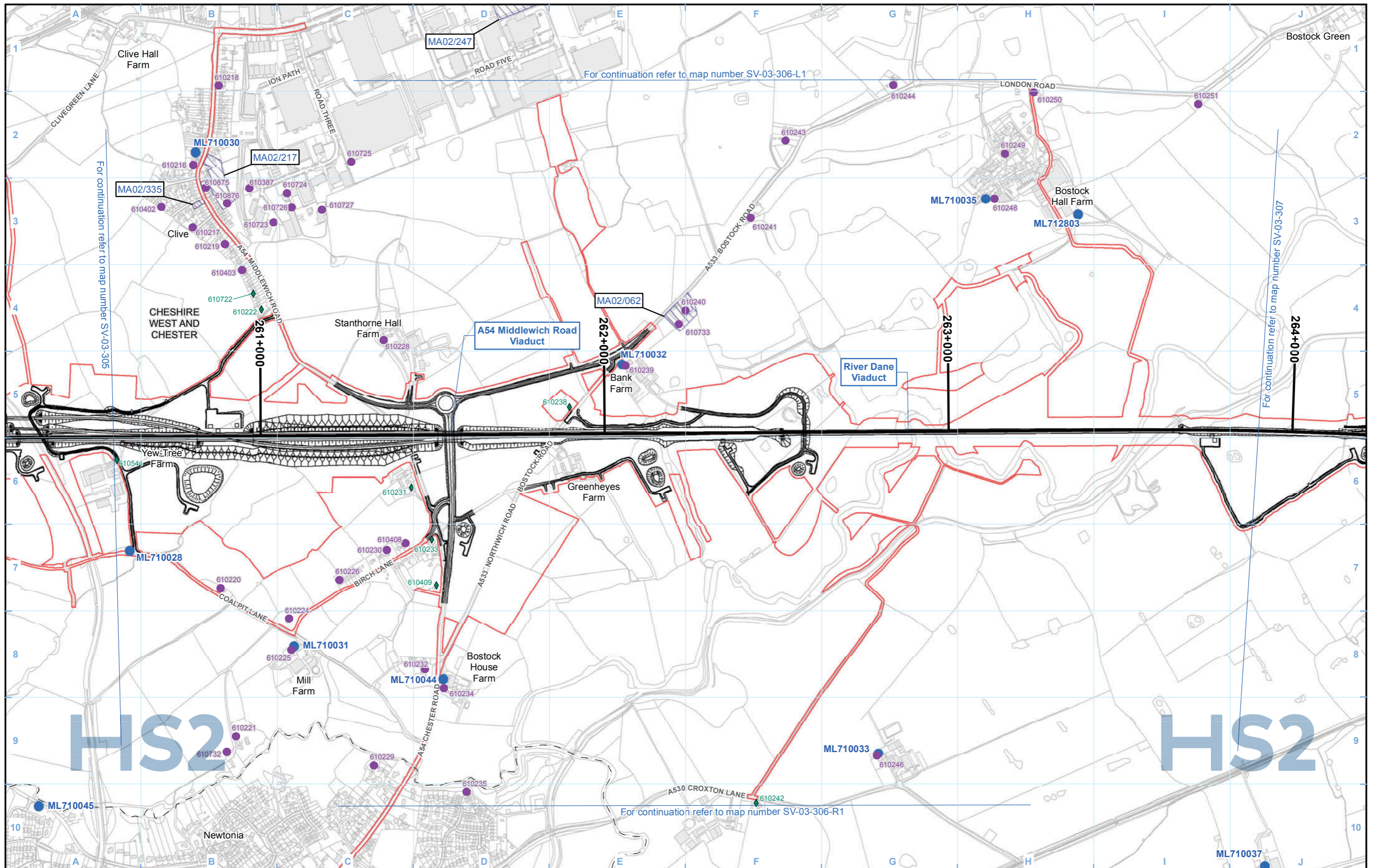
© Crown copyright and database rights 2020
OS 100049190

Doc Number: 2DE01-MWJ-EV-MAP-M000-002007-P01

Scale at A3: 1:10,000

Metres

Date: 10/08/21



Legend - General features

- Route in bored tunnel
- Route in green tunnel
- Route on surface
- Depot, station, headhouse or portal building
- Community area boundary
- County boundary
- District/Borough boundary

Engineering earthworks: Non engineering earthworks:

- Embankment
- Cutting
- Land potentially required during construction

Legend - Sound related features

- Committed developments - SV Only
- Construction airborne sound assessment location
- Construction vibration assessment location
- Construction airborne sound and vibration assessment location
- Baseline measurement location

labelled with assessment location ID reference number (for details of the assessment results see Vol 5 Appendix SV-002-0MA02) (labelled with measurement location reference code).

Likely significant effects from construction noise and /or vibration on groups of dwellings and any shared community open areas, and non-residential receptors, are indicated by MA02-C-C# and MA02-C-N#, respectively.

Map Number SV-03-306

Map Name
Construction Airborne Noise and Vibration Likely Significant Effects

Community Area MA02:
Wimboldsley to Lostock Gram

Registered in England. Registration number 06791686.
Registered office: 2 Snowhill, Queensway,
Birmingham B4 6QA.

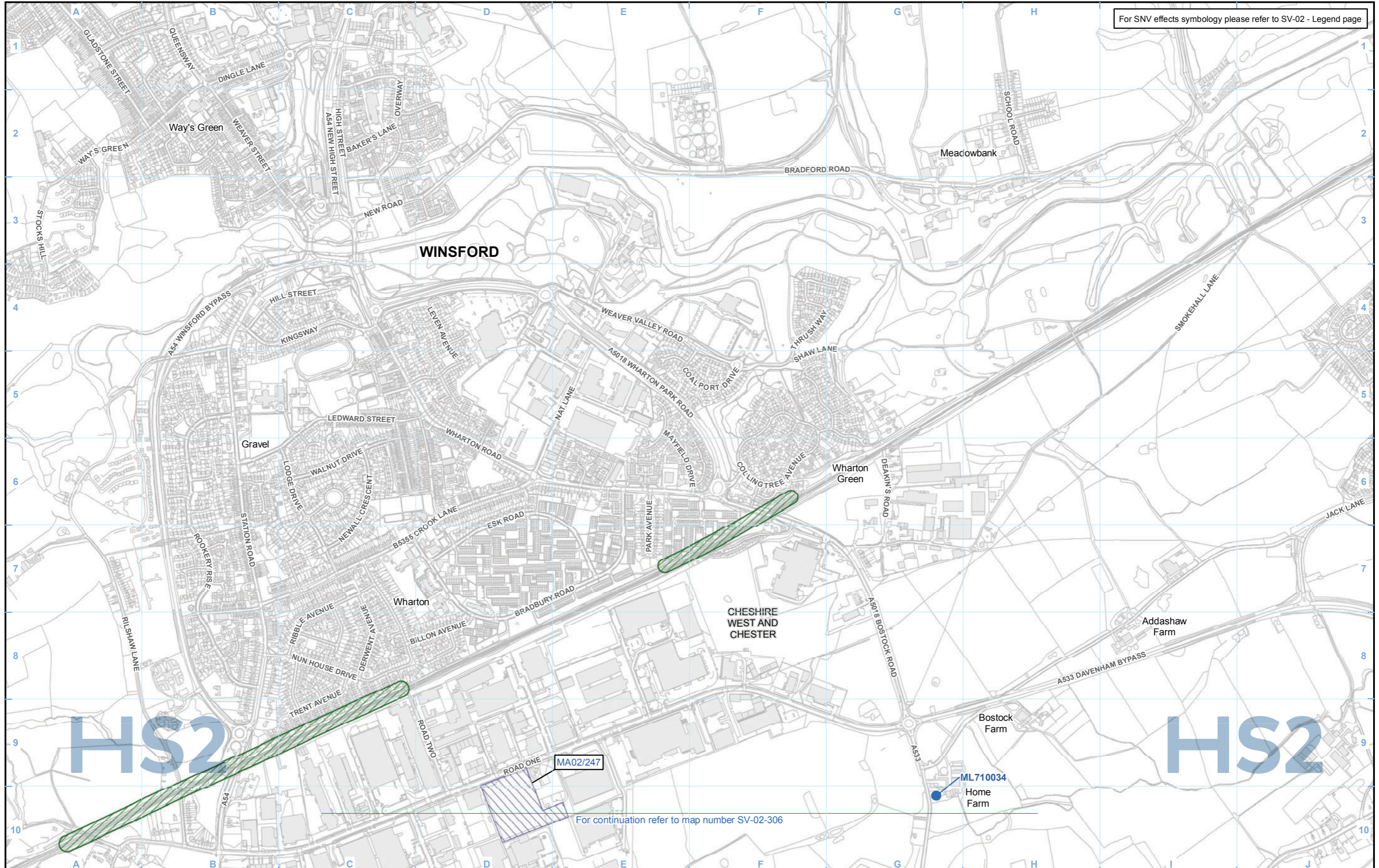
© Crown copyright and database rights 2020
OS 100049190

Doc Number: 2DE01-MWJ-EV-MAP-M000-002054-P01

Scale at A3: 1:10,000

Metres

Date: 06/09/21



For continuation refer to map number SV-02-306

Legend - General features

- Route in bored tunnel
- Route in green tunnel
- Route on surface
- Depot, station, headhouse or portal building
- Community area boundary
- County boundary
- District/Borough boundary

Engineering earthworks:

- Embankment
- Cutting

Non engineering earthworks:

- Embankment
- Cutting

Legend - Noise related features

Envisaged mitigation to avoid / reduce significant noise effects:

- Landscaping and/or fence barriers (labelled with total noise barrier height above rail)
- Engineering e.g. cuttings (green tunnels separately marked)

Envisaged features further reducing noise effects:

- Other environmental e.g. landscaping
- Engineering e.g. cuttings

Noise Important Areas defined in national noise action plans (Defra 2014)

- Noise Important Areas defined in national noise action plans (Defra 2014)

Committed developments - SV Only

- Committed developments - SV Only

Airborne noise study area

- Airborne noise study area

- Ground-borne noise & vibration study area (residential and non-residential)
- Ground-borne noise & vibration study area (highly sensitive non-residential)
- Airborne noise assessment location
- Airborne noise and vibration assessment location
- Ground-borne noise and/or vibration assessment location
- Airborne noise, ground-borne sound and vibration assessment location
- Baseline measurement locations

Map Number	SV-02-306-L1
Map Name	Operational Airborne Noise and Vibration Impacts and Likely Significant Effects
	Community Area MA02: Wimboldsley to Lostock Gralam

Registered in England. Registration number 06791686.
Registered office: 2 Snowhill, Queensway,
Birmingham B4 6QA.

© Crown copyright and database rights 2020
OS 100049190

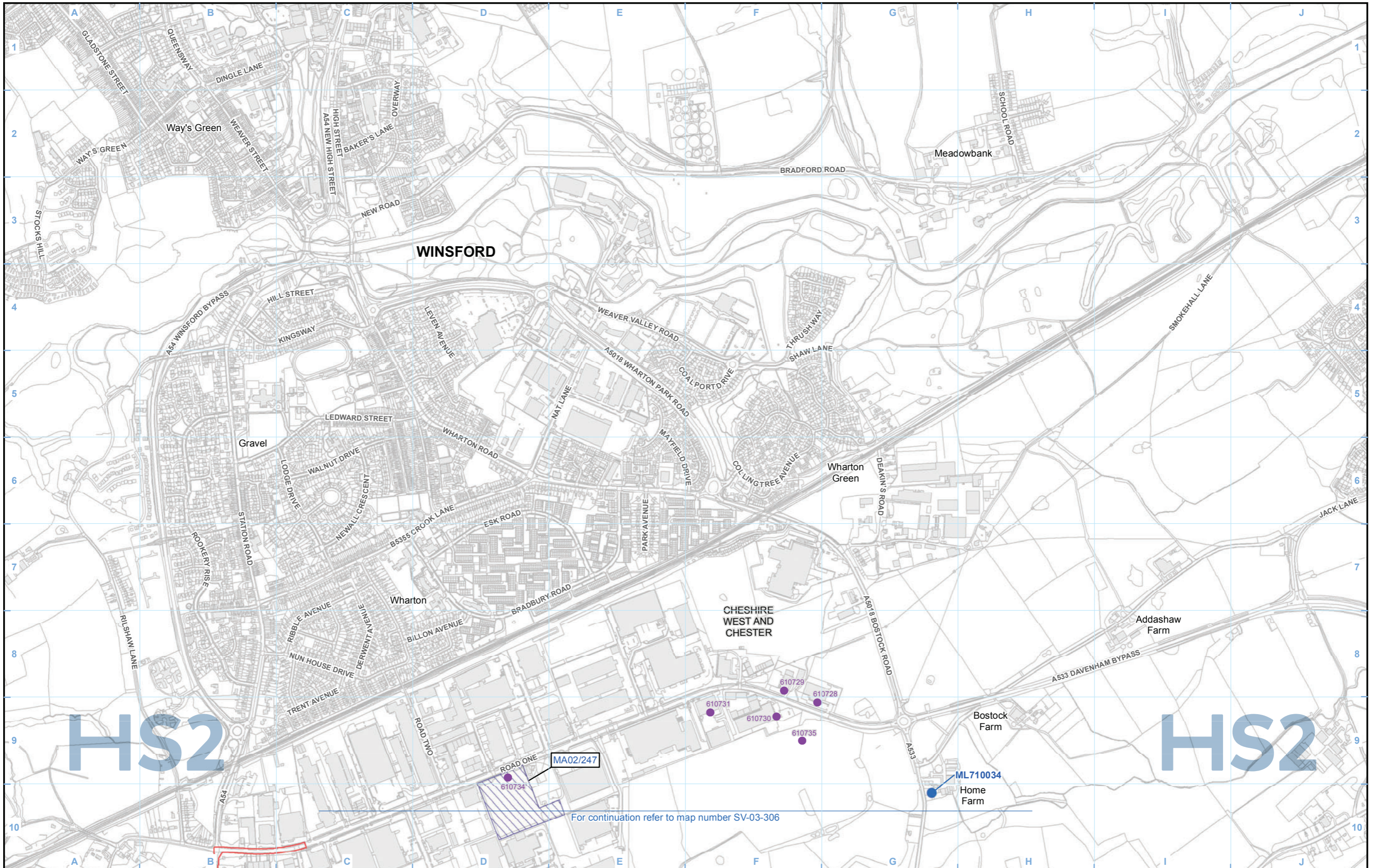
Doc Number: 2DE01-MWJ-EV-MAP-M000-002878-P01

Scale at A3: 1:10,000

Metres

Date: 10/08/21

HS2 Ltd accept no responsibility for any circumstances, which arise from the reproduction of this map after alteration, amendment or abbreviation or if it is issued in part or issued incomplete in any way.



Legend - General features

- Route in bored tunnel
- Route in green tunnel
- Route on surface
- Depot, station, headhouse or portal building
- Community area boundary
- County boundary
- District/Borough boundary

Engineering earthworks: Non engineering earthworks:

- Embankment
- Cutting
- Land potentially required during construction

Legend - Sound related features

- Committed developments - SV Only
- Construction airborne sound assessment location
- Construction vibration assessment location
- Construction airborne sound and vibration assessment location
- Baseline measurement location

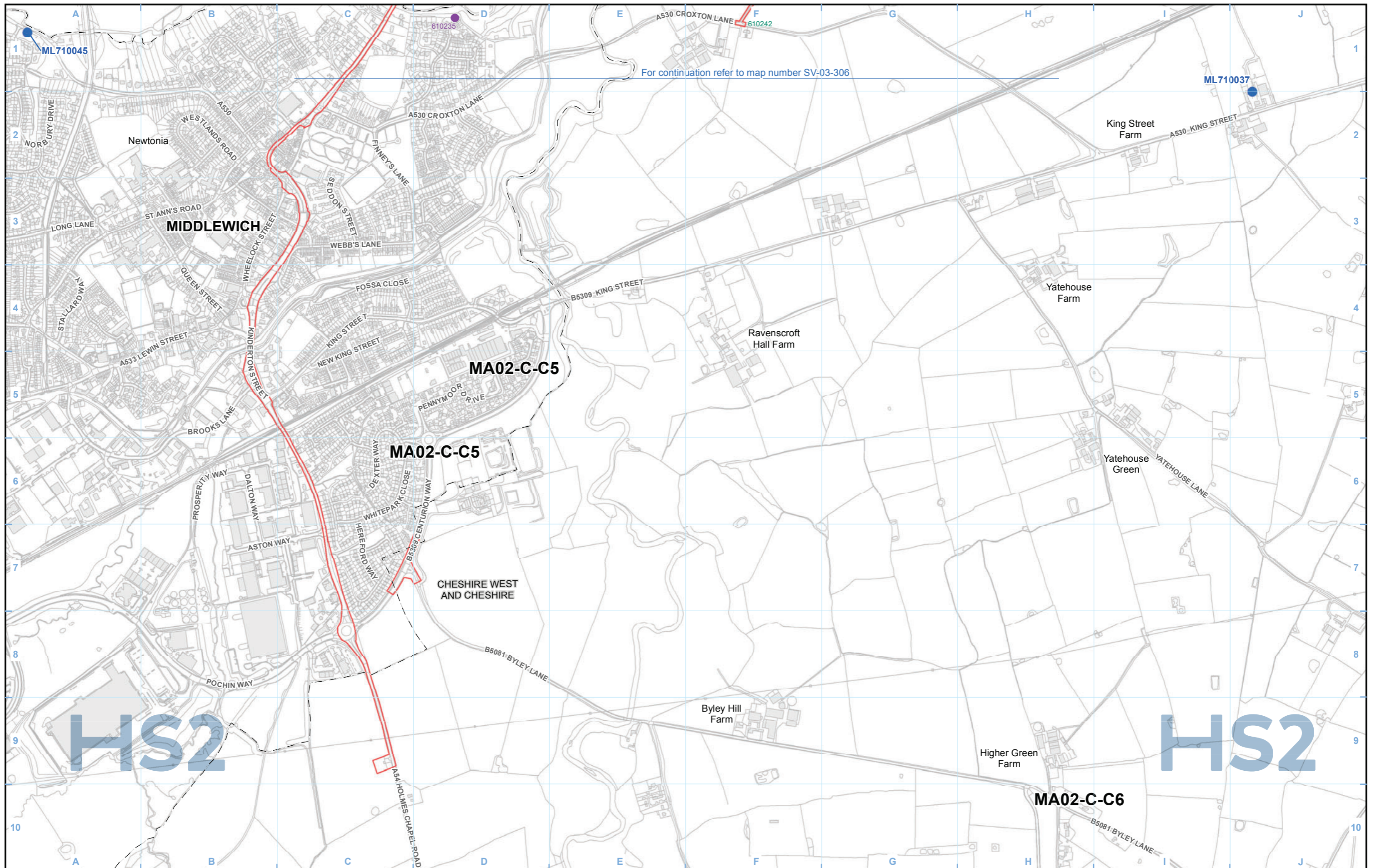
labelled with assessment location ID reference number (for details of the assessment results see Vol 5 Appendix SV-002-0MA02) (labelled with measurement location reference code).

Likely significant effects from construction noise and /or vibration on groups of dwellings and any shared community open areas, and non-residential receptors, are indicated by MA02-C-C# and MA02-C-N#, respectively.

Map Number	SV-03-306-L1
Map Name	Construction Airborne Noise and Vibration Likely Significant Effects
	Community Area MA02: Wimboldsley to Lostock Gralam

	<p>HS2 Ltd accept no responsibility for any circumstances, which arise from the reproduction of this map after alteration, amendment or abbreviation or if it is issued in part or issued incomplete in any way.</p>
<p>Registered in England. Registration number 06791686. Registered office: 2 Snowhill, Queensway, Birmingham B4 6GA.</p>	<p>Scale at A3: 1:10,000</p>
<p>© Crown copyright and database rights 2020 OS 100049190</p>	<p>Doc Number: 2DE01-MWJ-EV-MAP-M000-002891-P01 Date: 06/09/21</p>

This page is intentionally blank



For continuation refer to map number SV-03-306

Legend - General features

- Route in bored tunnel
- Route in green tunnel
- Route on surface
- Depot, station, headhouse or portal building
- Community area boundary
- County boundary
- District/Borough boundary
- Engineering earthworks:**
- Embankment
- Cutting
- Land potentially required during construction
- Non engineering earthworks:**
- Embankment
- Cutting

Legend - Sound related features

- Committed developments - SV Only
- Construction airborne sound assessment location
- Construction vibration assessment location
- Construction airborne sound and vibration assessment location
- Baseline measurement location

labelled with assessment location ID reference number (for details of the assessment results see Vol 5 Appendix SV-002-0MA02) (labelled with measurement location reference code).

Likely significant effects from construction noise and /or vibration on groups of dwellings and any shared community open areas, and non-residential receptors, are indicated by MA02-C-C# and MA02-C-N#, respectively.

Map Number **SV-03-306-R1**

Map Name
Construction Airborne Noise and Vibration Likely Significant Effects

Community Area MA02:
Wimboldsley to Lostock Gralam

Registered in England. Registration number 06791686.
Registered office: 2 Snowhill, Queensway,
Birmingham B4 6GA.

© Crown copyright and database rights 2020
OS 100049190

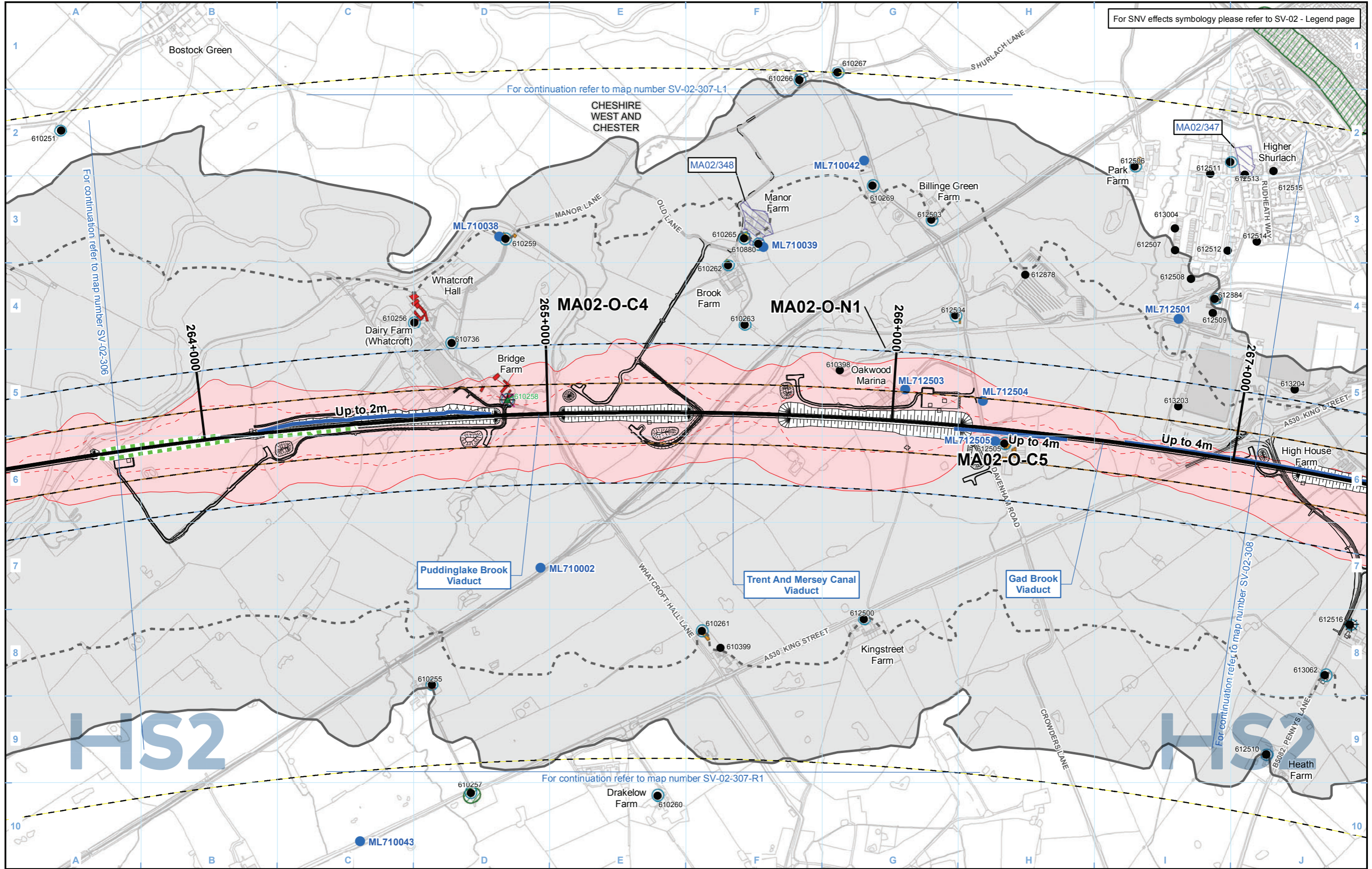
Doc Number: 2DE01-MWJ-EV-MAP-M000-003938-P01

Scale at A3: 1:10,000

Metres

Date: 06/09/21

For SNV effects symbology please refer to SV-02 - Legend page



Legend - General features

- Route in bored tunnel
- Route in green tunnel
- Route on surface
- Depot, station, headhouse or portal building
- Community area boundary
- County boundary
- District/Borough boundary

Engineering earthworks:

- Embankment
- Cutting

Non engineering earthworks:

- Embankment
- Cutting

Legend - Noise related features

Envisaged mitigation to avoid / reduce significant noise effects:

- Landscaping and/or fence barriers (labelled with total noise barrier height above rail)
- Engineering e.g. cuttings (green tunnels separately marked)

Envisaged features further reducing noise effects:

- Other environmental e.g. landscaping
- Engineering e.g. cuttings

Noise Important Areas defined in national noise action plans (Defra 2014)

- Committed developments - SV Only
- Airborne noise study area

- Ground-borne noise & vibration study area (residential and non-residential)
- Ground-borne noise & vibration study area (highly sensitive non-residential)
- Airborne noise assessment location
- Airborne noise and vibration assessment location
- Ground-borne noise and/or vibration assessment location
- Airborne noise, ground-borne sound and vibration assessment location
- Baseline measurement locations

Map Number: SV-02-307

Map Name: Operational Airborne Noise and Vibration Impacts and Likely Significant Effects

Community Area MA02: Wimboldsley to Lostock Gralam

HS2

Registered in England. Registration number 06791686. Registered office: 2 Snowhill, Queensway, Birmingham B4 6QA.

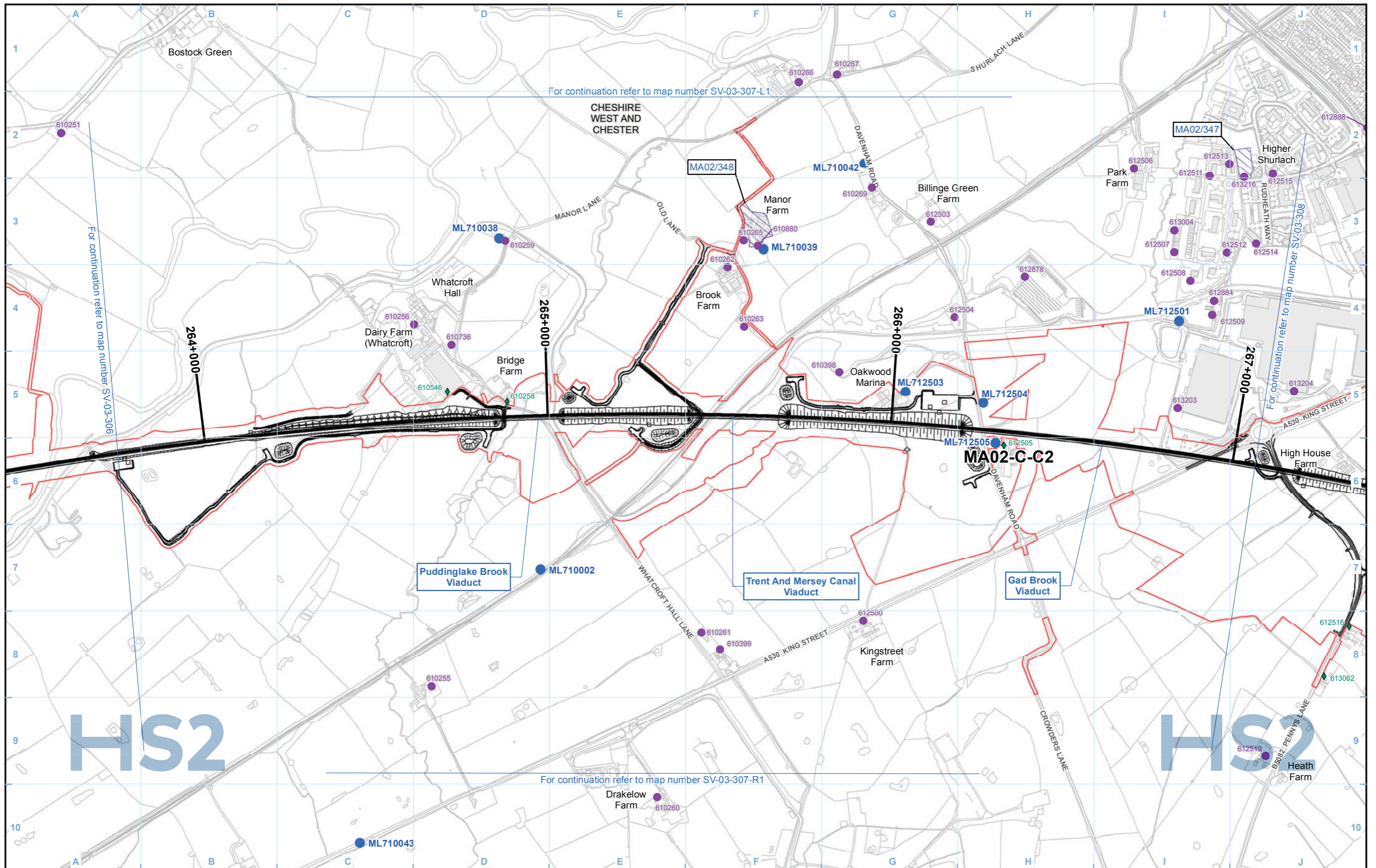
© Crown copyright and database rights 2020 OS 100049190

Doc Number: 2DE01-MWJ-EV-MAP-M000-002008-P01

Date: 10/08/21

Scale at A3: 1:10,000

Metres



Legend - General features

- Route in bored tunnel
- Route in green tunnel
- Route on surface
- Depot, station, headhouse or portal building
- Community area boundary
- County boundary
- District/Borough boundary

Engineering earthworks: Non engineering earthworks:

- Embankment
- Cutting
- Land potentially required during construction

Legend - Sound related features

- Committed developments - SV Only
- Construction airborne sound assessment location
- Construction vibration assessment location
- Construction airborne sound and vibration assessment location
- Baseline measurement location

labelled with assessment location ID reference number (for details of the assessment results see Vol 5 Appendix SV-002-0MA02) (labelled with measurement location reference code).

Likely significant effects from construction noise and /or vibration on groups of dwellings and any shared community open areas, and non-residential receptors, are indicated by MA02-C-C# and MA02-C-N#, respectively.

Map Number SV-03-307

Map Name
Construction Airborne Noise and Vibration Likely Significant Effects

Community Area MA02:
Wimboldsley to Lostock Gralam

HS2

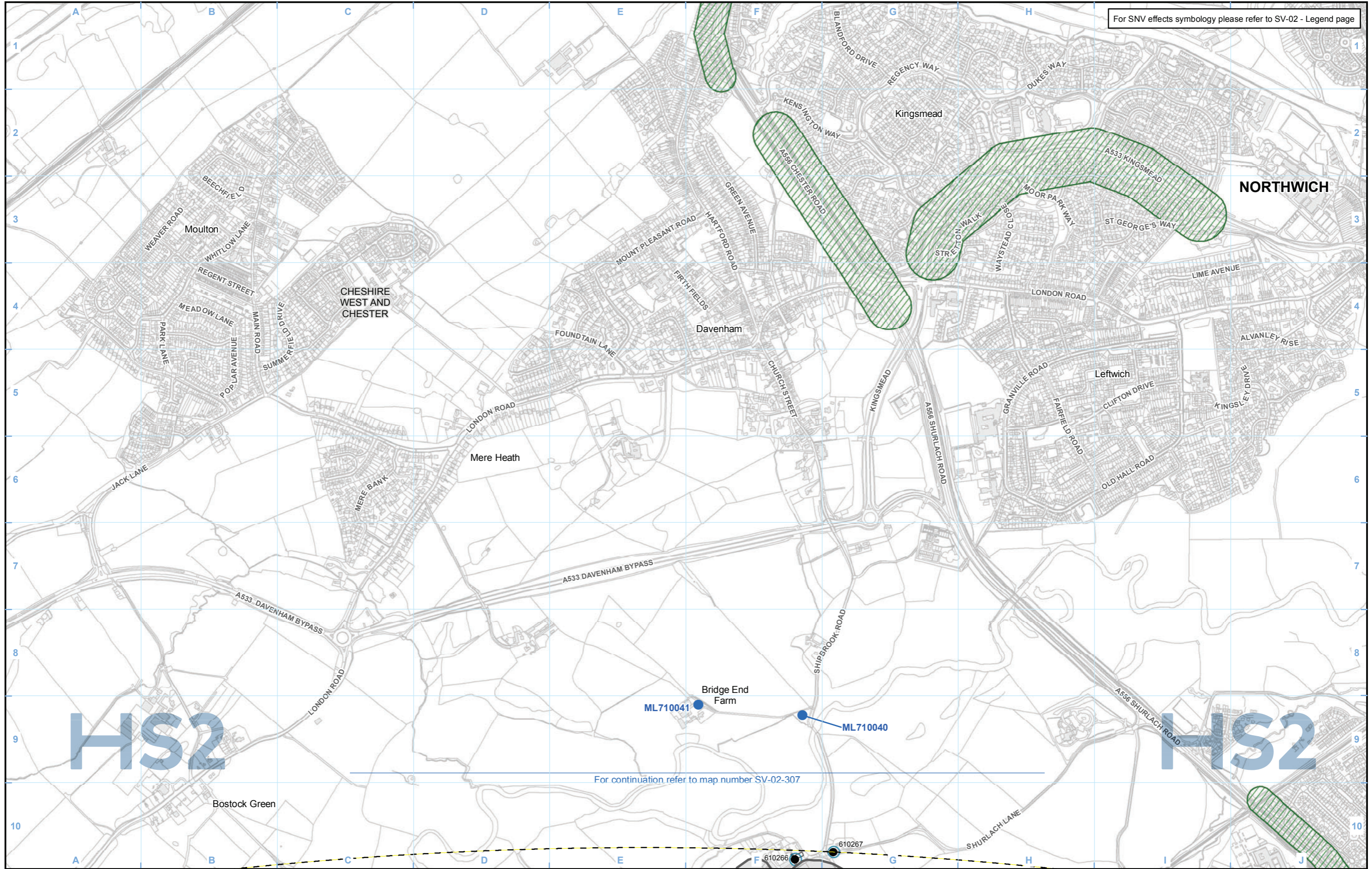
Registered in England. Registration number 06791686.
Registered office: 2 Snowhill, Queensway, Birmingham B4 6GA.

© Crown copyright and database rights 2020
OS 100049190

Scale at A3: 1:10,000

Doc Number: 2DE01-MWJ-EV-MAP-M000-002055-P01

Date: 06/09/21



For continuation refer to map number SV-02-307

Legend - General features

- Route in bored tunnel
- Route in green tunnel
- Route on surface
- Depot, station, headhouse or portal building
- Community area boundary
- County boundary
- District/Borough boundary

Engineering earthworks:

- Embankment
- Cutting

Non engineering earthworks:

- Embankment
- Cutting

Legend - Noise related features

Envisaged mitigation to avoid / reduce significant noise effects:

- Landscaping and/or fence barriers (labelled with total noise barrier height above rail)
- Engineering e.g. cuttings (green tunnels separately marked)

Envisaged features further reducing noise effects:

- Other environmental e.g. landscaping
- Engineering e.g. cuttings

Noise Important Areas defined in national noise action plans (Defra 2014)

- Committed developments - SV Only
- Airborne noise study area

- Ground-borne noise & vibration study area (residential and non-residential)
- Ground-borne noise & vibration study area (highly sensitive non-residential)
- Airborne noise assessment location
- Airborne noise and vibration assessment location
- Ground-borne noise and/or vibration assessment location
- Airborne noise, ground-borne sound and vibration assessment location
- Baseline measurement locations

Map Number: SV-02-307-L1

Map Name: Operational Airborne Noise and Vibration Impacts and Likely Significant Effects

Community Area MA02: Wimboldsley to Lostock Gralam

HS2

Registered in England. Registration number 06791686. Registered office: 2 Snowhill, Queensway, Birmingham B4 6QA.

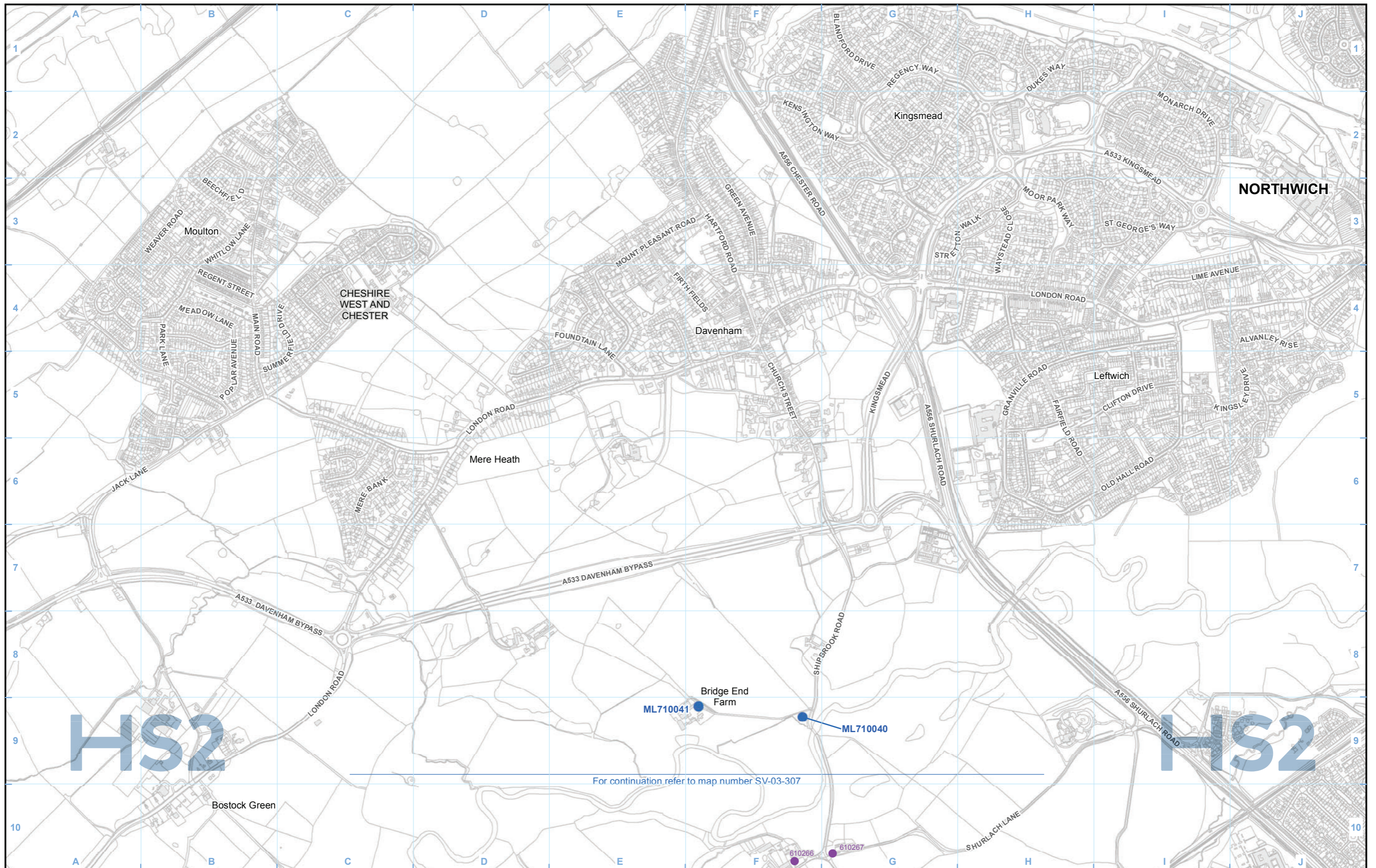
© Crown copyright and database rights 2020 OS 100049190

Doc Number: 2DE01-MWJ-EV-MAP-M000-002879-P01

Date: 10/08/21

Scale at A3: 1:10,000

0 100 200 300 400 Metres



For continuation refer to map number SV-03-307

Legend - General features

- Route in bored tunnel
- Route in green tunnel
- Route on surface
- Depot, station, headhouse or portal building
- Community area boundary
- County boundary
- District/Borough boundary
- Engineering earthworks:**
- Embankment
- Cutting
- Land potentially required during construction
- Non engineering earthworks:**
- Embankment
- Cutting

Legend - Sound related features

- Committed developments - SV Only
- Construction airborne sound assessment location
- Construction vibration assessment location
- Construction airborne sound and vibration assessment location
- Baseline measurement location

labelled with assessment location ID reference number (for details of the assessment results see Vol 5 Appendix SV-002-0MA02) (labelled with measurement location reference code).

Likely significant effects from construction noise and /or vibration on groups of dwellings and any shared community open areas, and non-residential receptors, are indicated by MA02-C-C# and MA02-C-N#, respectively.

Map Number **SV-03-307-L1**

Map Name
Construction Airborne Noise and Vibration Likely Significant Effects

Community Area MA02:
Wimbodley to Lostock Gralam

Registered in England. Registration number 06791686.
Registered office: 2 Snowhill, Queensway,
Birmingham B4 6QA.

© Crown copyright and database rights 2020
OS 100049190

Doc Number: 2DE01-MWJ-EV-MAP-M000-002893-P01

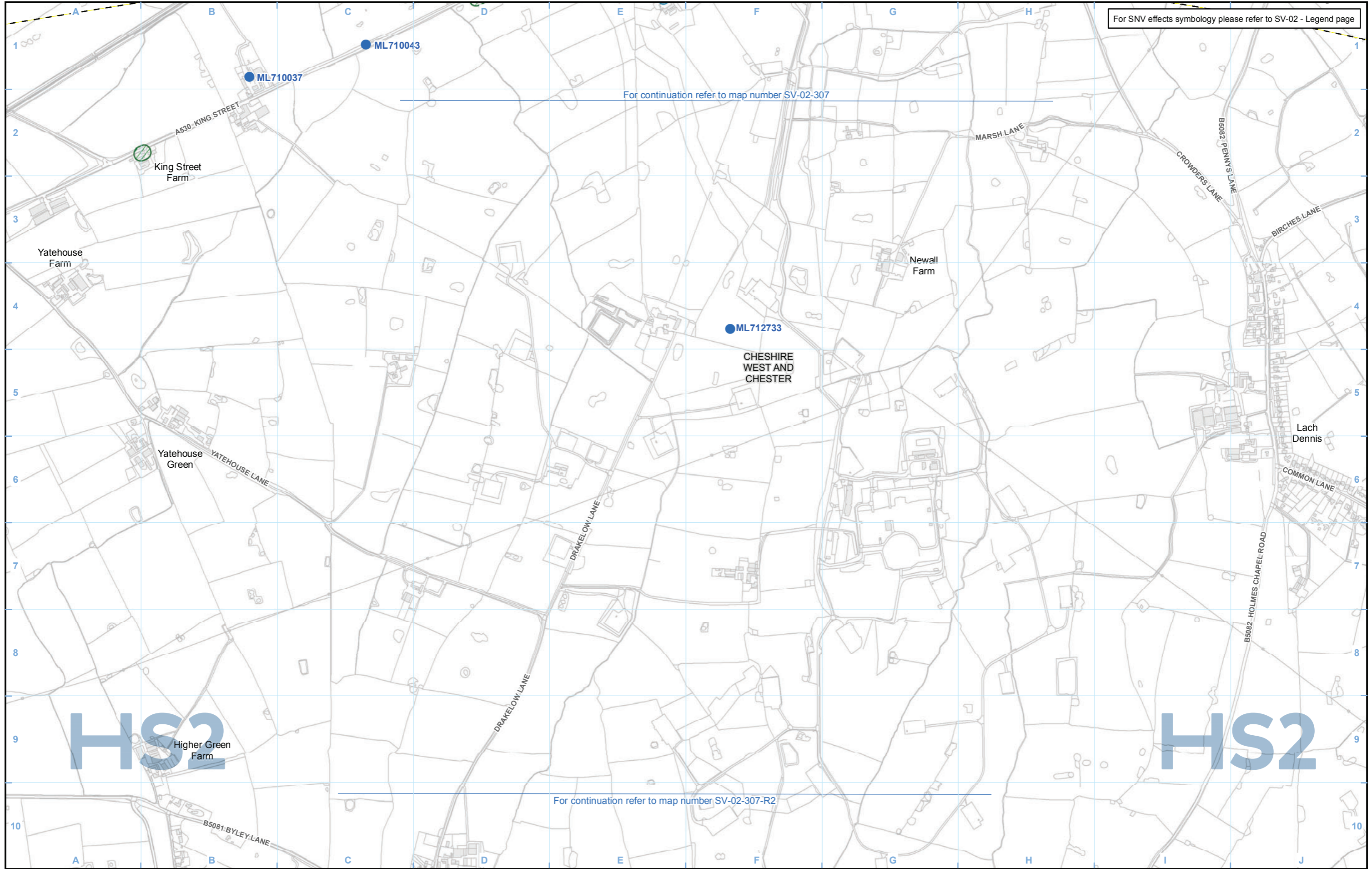
Scale at A3: 1:10,000

Metres

Date: 06/09/21

For continuation refer to map number SV-02-307

For continuation refer to map number SV-02-307-R2



Legend - General features

- Route in bored tunnel
- Route in green tunnel
- Route on surface
- Depot, station, headhouse or portal building
- Community area boundary
- County boundary
- District/Borough boundary

Engineering earthworks:

- Embankment
- Cutting
- Non engineering earthworks:**
- Embankment
- Cutting

Legend - Noise related features

- Envisaged mitigation to avoid / reduce significant noise effects:**
- Landscaping and/or fence barriers (labelled with total noise barrier height above rail)
- Engineering e.g. cuttings (green tunnels separately marked)
- Envisaged features further reducing noise effects:**
- Other environmental e.g. landscaping
- Engineering e.g. cuttings

Legend - Noise related features

- Noise Important Areas defined in national noise action plans (Defra 2014)
- Committed developments - SV Only
- Airborne noise study area

Legend - Noise related features

- Ground-borne noise & vibration study area (residential and non-residential)
- Ground-borne noise & vibration study area (highly sensitive non-residential)
- Airborne noise assessment location
- Airborne noise and vibration assessment location
- Ground-borne noise and/or vibration assessment location
- Airborne noise, ground-borne sound and vibration assessment location
- Baseline measurement locations

Map Number **SV-02-307-R1**

Map Name **Operational Airborne Noise and Vibration Impacts and Likely Significant Effects**

Community Area MA02: Wimboldsley to Lostock Gralam

Registered in England. Registration number 06791686.
Registered office: 2 Snowhill, Queensway, Birmingham B4 6QA.

© Crown copyright and database rights 2020
OS 100049190

Doc Number: 2DE01-MWJ-EV-MAP-M000-003704-P01

Scale at A3: 1:10,000

Metres

Date: 10/08/21

HS2 Ltd accept no responsibility for any circumstances, which arise from the reproduction of this map after alteration, amendment or abbreviation or if it is issued in part or issued incomplete in any way.



Legend - General features

- Route in bored tunnel
 - Route in green tunnel
 - Route on surface
 - Depot, station, headhouse or portal building
 - Community area boundary
 - County boundary
 - District/Borough boundary
- Engineering earthworks:
- Embankment
 - Cutting
 - Land potentially required during construction
- Non engineering earthworks:
- Embankment
 - Cutting

Legend - Sound related features

- Committed developments - SV Only
- Construction airborne sound assessment location
- Construction vibration assessment location
- Construction airborne sound and vibration assessment location
- Baseline measurement location

labelled with assessment location ID reference number (for details of the assessment results see Vol 5 Appendix SV-002-0MA02) (labelled with measurement location reference code).

Likely significant effects from construction noise and /or vibration on groups of dwellings and any shared community open areas, and non-residential receptors, are indicated by MA02-C-C# and MA02-C-N#, respectively.

Map Number: SV-03-307-R1

Map Name: Construction Airborne Noise and Vibration Likely Significant Effects

Community Area MA02: Wimboldsley to Lostock Gralam

HS2

Registered in England. Registration number 06791686. Registered office: 2 Snowhill, Queensway, Birmingham B4 6QA.

© Crown copyright and database rights 2020 OS 100049190

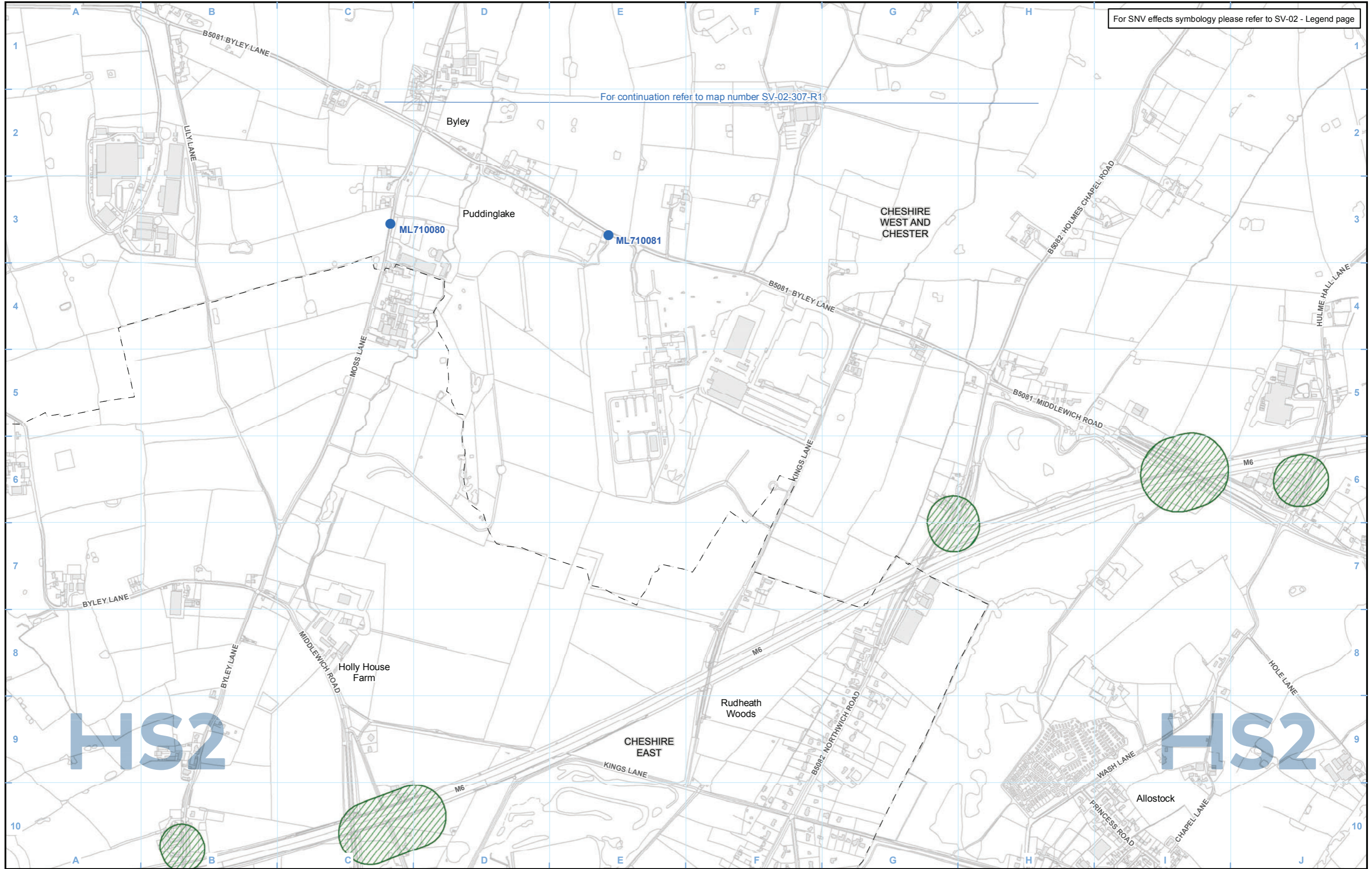
Doc Number: 2DE01-MWJ-EV-MAP-M000-002892-P01

Date: 06/09/21

Scale at A3: 1:10,000

0 100 200 300 400 Metres

For continuation refer to map number SV-02-307-R1



Legend - General features

- Route in bored tunnel
- Route in green tunnel
- Route on surface
- Depot, station, headhouse or portal building
- Community area boundary
- County boundary
- District/Borough boundary

Engineering earthworks:

- Embankment
- Cutting
- Non engineering earthworks:**
- Embankment
- Cutting

Legend - Noise related features

- Envisaged mitigation to avoid / reduce significant noise effects:**
- Landscaping and/or fence barriers (labelled with total noise barrier height above rail)
- Engineering e.g. cuttings (green tunnels separately marked)
- Envisaged features further reducing noise effects:**
- Other environmental e.g. landscaping
- Engineering e.g. cuttings

Legend - Noise related features (continued)

- Noise Important Areas defined in national noise action plans (Defra 2014)
- Committed developments - SV Only
- Airborne noise study area

Legend - Noise related features (continued)

- Ground-borne noise & vibration study area (residential and non-residential)
- Ground-borne noise & vibration study area (highly sensitive non-residential)
- Airborne noise assessment location
- Airborne noise and vibration assessment location
- Ground-borne noise and/or vibration assessment location
- Airborne noise, ground-borne sound and vibration assessment location
- Baseline measurement locations

Map Number **SV-02-307-R2**

Map Name **Operational Airborne Noise and Vibration Impacts and Likely Significant Effects**

**Community Area MA02:
Wimboldsley to Lostock Gralam**

Registered in England. Registration number 06791686.
Registered office: 2 Snowhill, Queensway,
Birmingham B4 6QA.

© Crown copyright and database rights 2020
OS 100049190

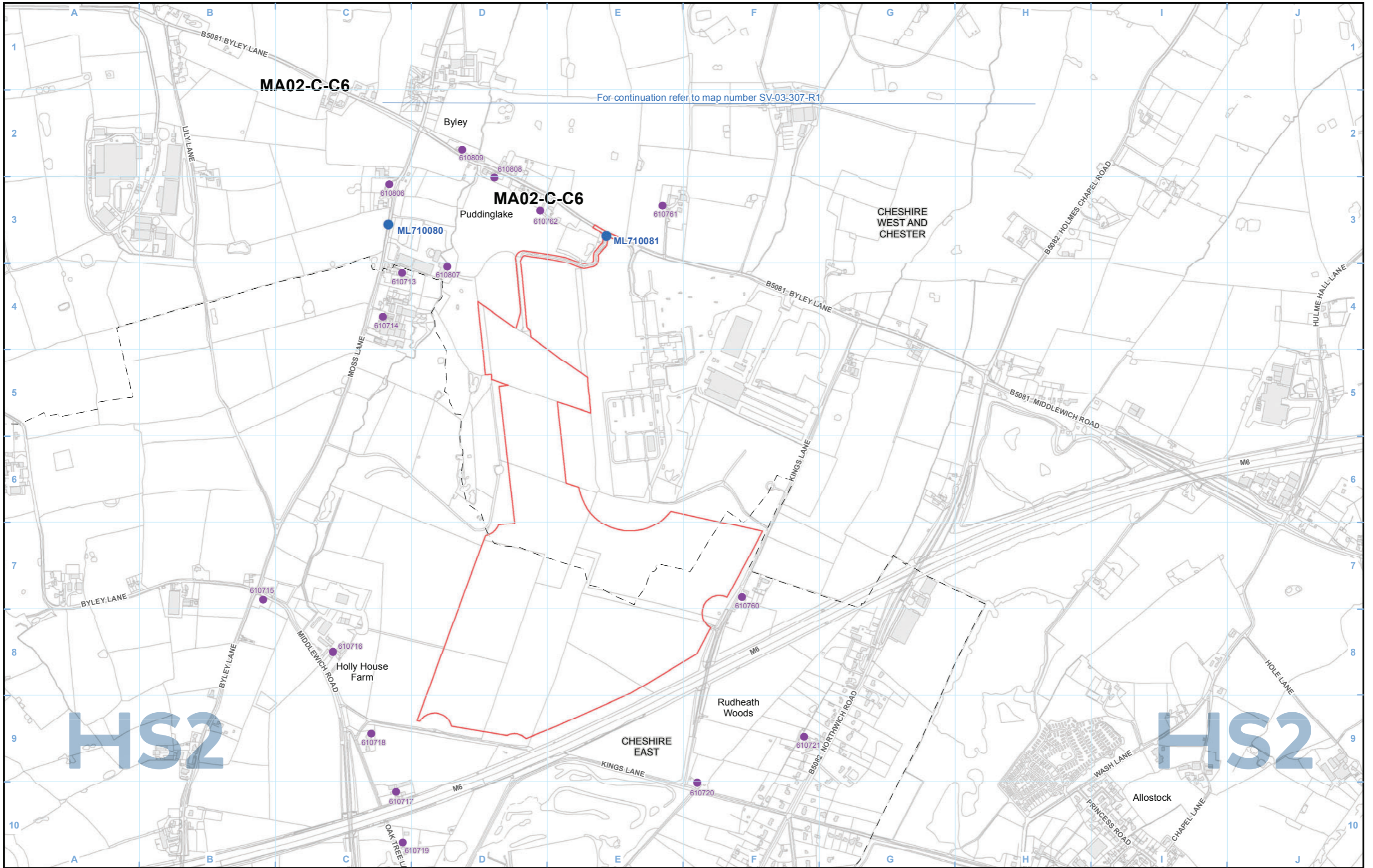
Doc Number: 2DE01-MWJ-EV-MAP-M000-002880-P01

Scale at A3: 1:10,000

Metres

Date: 10/08/21

HS2 Ltd accept no responsibility for any circumstances, which arise from the reproduction of this map after alteration, amendment or abbreviation or if it is issued in part or issued incomplete in any way.



MA02-C-C6

For continuation refer to map number SV-03-307-R1

MA02-C-C6

ML710080

ML710081

HS2

HS2

Legend - General features

- Route in bored tunnel
- Route in green tunnel
- Route on surface
- Depot, station, headhouse or portal building
- Community area boundary
- County boundary
- District/Borough boundary
- Engineering earthworks:**
- Embankment
- Cutting
- Non engineering earthworks: Embankment
- Non engineering earthworks: Cutting
- Land potentially required during construction

Legend - Sound related features

- Committed developments - SV Only
- Construction airborne sound assessment location
- Construction vibration assessment location
- Construction airborne sound and vibration assessment location
- Baseline measurement location

labelled with assessment location ID reference number (for details of the assessment results see Vol 5 Appendix SV-002-0MA02) (labelled with measurement location reference code).

Likely significant effects from construction noise and /or vibration on groups of dwellings and any shared community open areas, and non-residential receptors, are indicated by MA02-C-C# and MA02-C-N#, respectively.

Map Number **SV-03-307-R2**

Map Name **Construction Airborne Noise and Vibration Likely Significant Effects**

Community Area MA02:
Wimboldsley to Lostock Gralam

HS2

Registered in England. Registration number 06791686.
Registered office: 2 Snowhill, Queensway,
Birmingham B4 6QA.

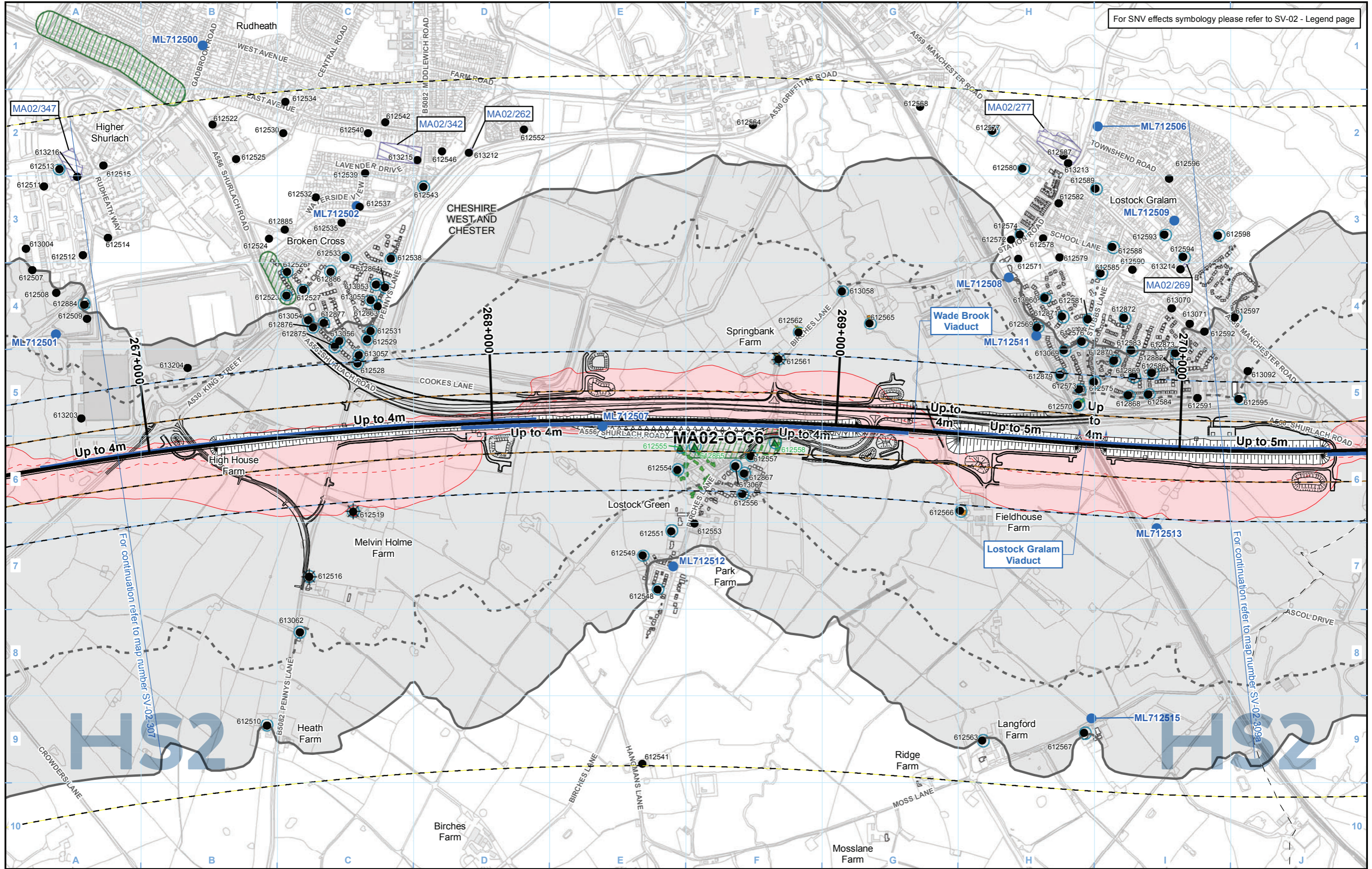
© Crown copyright and database rights 2020
OS 100049190

Scale at A3: 1:10,000

Doc Number: 2DE01-MWJ-EV-MAP-M000-003703-P01

Date: 06/09/21

For SNV effects symbology please refer to SV-02 - Legend page



- Legend - General features**
- Route in bored tunnel
 - Route in green tunnel
 - Route on surface
 - Depot, station, headhouse or portal building
 - Community area boundary
 - County boundary
 - District/Borough boundary

- Engineering earthworks:**
- Embankment
 - Cutting
- Non engineering earthworks:**
- Embankment
 - Cutting

- Legend - Noise related features**
- Envisaged mitigation to avoid / reduce significant noise effects:
- Landscaping and/or fence barriers (labelled with total noise barrier height above rail)
 - Engineering e.g. cuttings (green tunnels separately marked)
- Envisaged features further reducing noise effects:
- Other environmental e.g. landscaping
 - Engineering e.g. cuttings

- Noise Important Areas defined in national noise action plans (Defra 2014)
- Committed developments - SV Only
- Airborne noise study area

- Ground-borne noise & vibration study area (residential and non-residential)
- Ground-borne noise & vibration study area (highly sensitive non-residential)
- Airborne noise assessment location
 - Airborne noise and vibration assessment location
 - Ground-borne noise and/or vibration assessment location
 - Airborne noise, ground-borne sound and vibration assessment location
 - Baseline measurement locations

Map Number: SV-02-308

Map Name: Operational Airborne Noise and Vibration Impacts and Likely Significant Effects

Community Area MA02: Wimboldsley to Lostock Gramam

HS2

Registered in England. Registration number 06791686. Registered office: 2 Snowhill, Queensway, Birmingham B4 6QA.

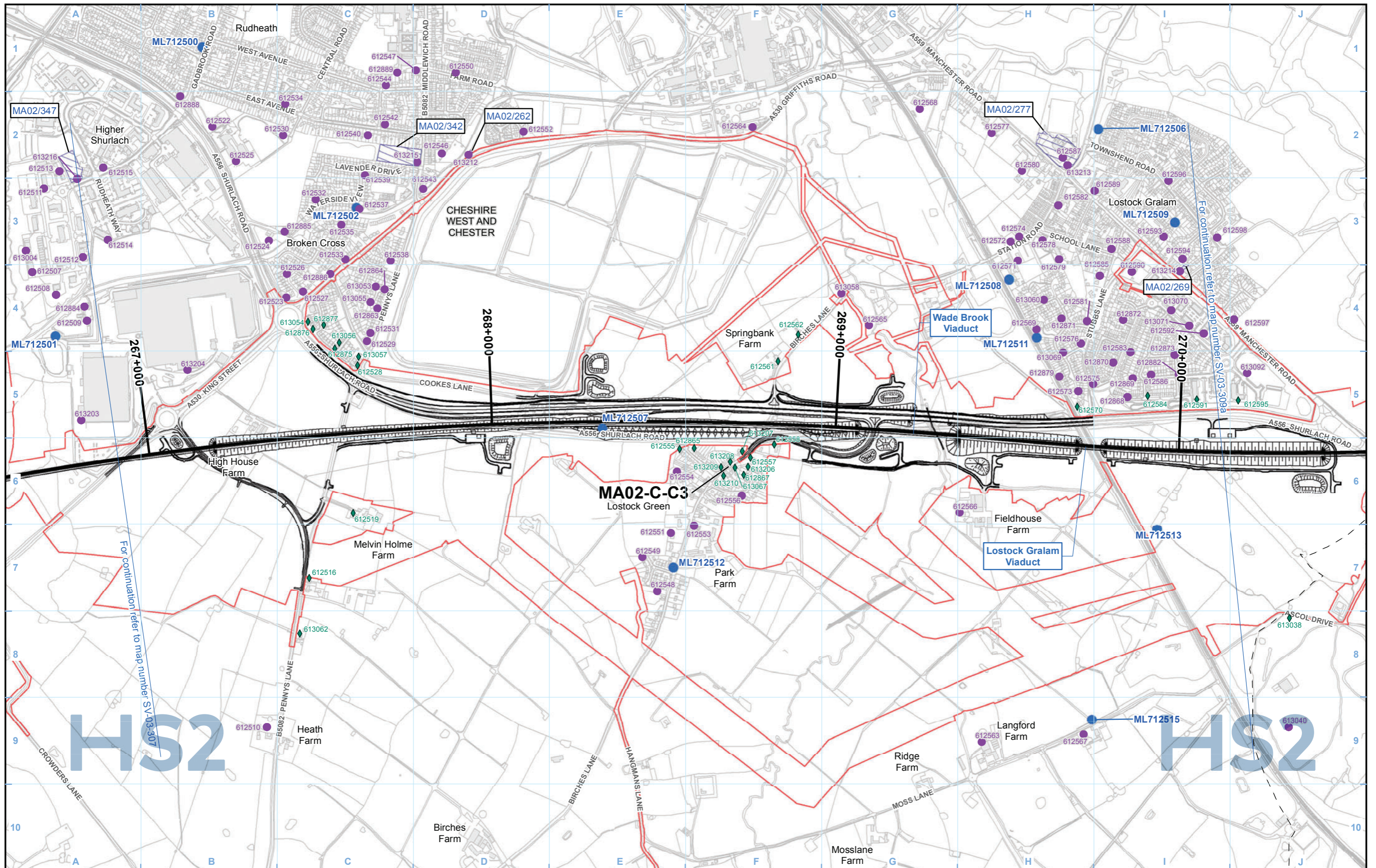
© Crown copyright and database rights 2020 OS 100049190

Doc Number: 2DE01-MWJ-EV-MAP-M000-002009-P01

Date: 10/08/21

Scale at A3: 1:10,000

Metres



Legend - General features

- Route in bored tunnel
- Route in green tunnel
- Route on surface
- Depot, station, headhouse or portal building
- Community area boundary
- County boundary
- District/Borough boundary

Engineering earthworks:

- Embankment
- Cutting

Non engineering earthworks:

- Embankment
- Cutting

Land potentially required during construction

Legend - Sound related features

- Committed developments - SV Only
- Construction airborne sound assessment location
- Construction vibration assessment location
- Construction airborne sound and vibration assessment location
- Baseline measurement location

labelled with assessment location ID reference number (for details of the assessment results see Vol 5 Appendix SV-002-0MA02) (labelled with measurement location reference code).

Likely significant effects from construction noise and /or vibration on groups of dwellings and any shared community open areas, and non-residential receptors, are indicated by MA02-C-C# and MA02-C-N#, respectively.

Map Number: SV-03-308

Map Name: Construction Airborne Noise and Vibration Likely Significant Effects

Community Area MA02:
Wimbodley to Lostock Gralam

HS2

Registered in England. Registration number 06791686.
Registered office: 2 Snowhill, Queensway,
Birmingham B4 6QA.

© Crown copyright and database rights 2020
OS 100049190

Doc Number: 2DE01-MWJ-EV-MAP-M000-002056-P01

Date: 06/09/21

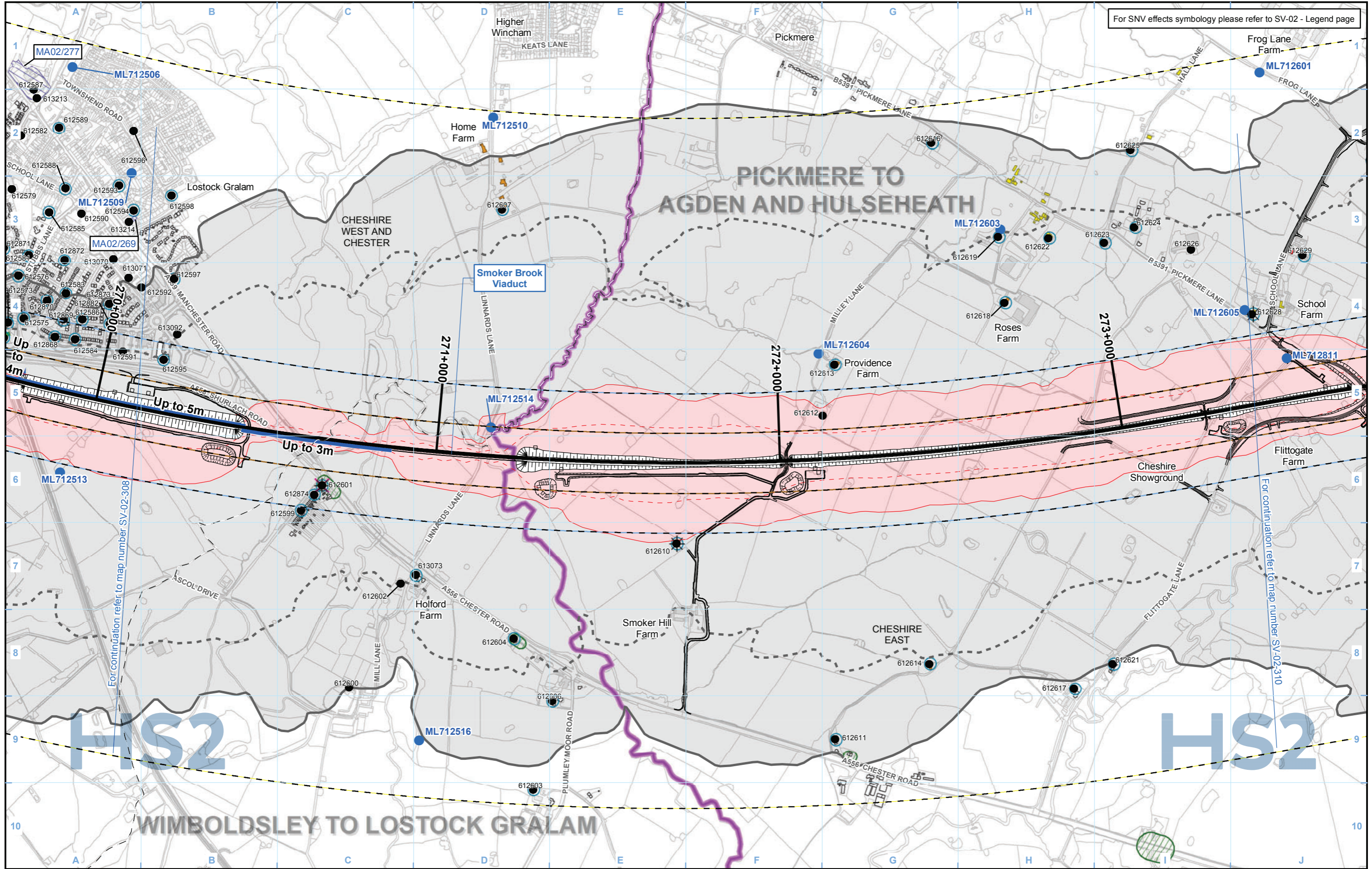
Scale at A3: 1:10,000

0 100 200 300 400 Metres

For continuation refer to map number SV-03-302a

For continuation refer to map number SV-03-307

For SNV effects symbology please refer to SV-02 - Legend page



Legend - General features

- Route in bored tunnel
- Route in green tunnel
- Route on surface
- Depot, station, headhouse or portal building
- Community area boundary
- County boundary
- District/Borough boundary

Engineering earthworks:

- Embankment
- Cutting

Non engineering earthworks:

- Embankment
- Cutting

Legend - Noise related features

Envisaged mitigation to avoid / reduce significant noise effects:

- Landscaping and/or fence barriers (labelled with total noise barrier height above rail)
- Engineering e.g. cuttings (green tunnels separately marked)

Envisaged features further reducing noise effects:

- Other environmental e.g. landscaping
- Engineering e.g. cuttings

Noise Important Areas defined in national noise action plans (Defra 2014)

- Committed developments - SV Only
- Airborne noise study area

- Ground-borne noise & vibration study area (residential and non-residential)
- Ground-borne noise & vibration study area (highly sensitive non-residential)
- Airborne noise assessment location
- Airborne noise and vibration assessment location
- Ground-borne noise and/or vibration assessment location
- Airborne noise, ground-borne sound and vibration assessment location
- Baseline measurement locations

Map Number: SV-02-309a

Map Name: Operational Airborne Noise and Vibration Impacts and Likely Significant Effects

Community Area MA02: Wimboldsley to Lostock Gralam

HS2

Registered in England. Registration number 06791686. Registered office: 2 Snowhill, Queensway, Birmingham B4 6QA.

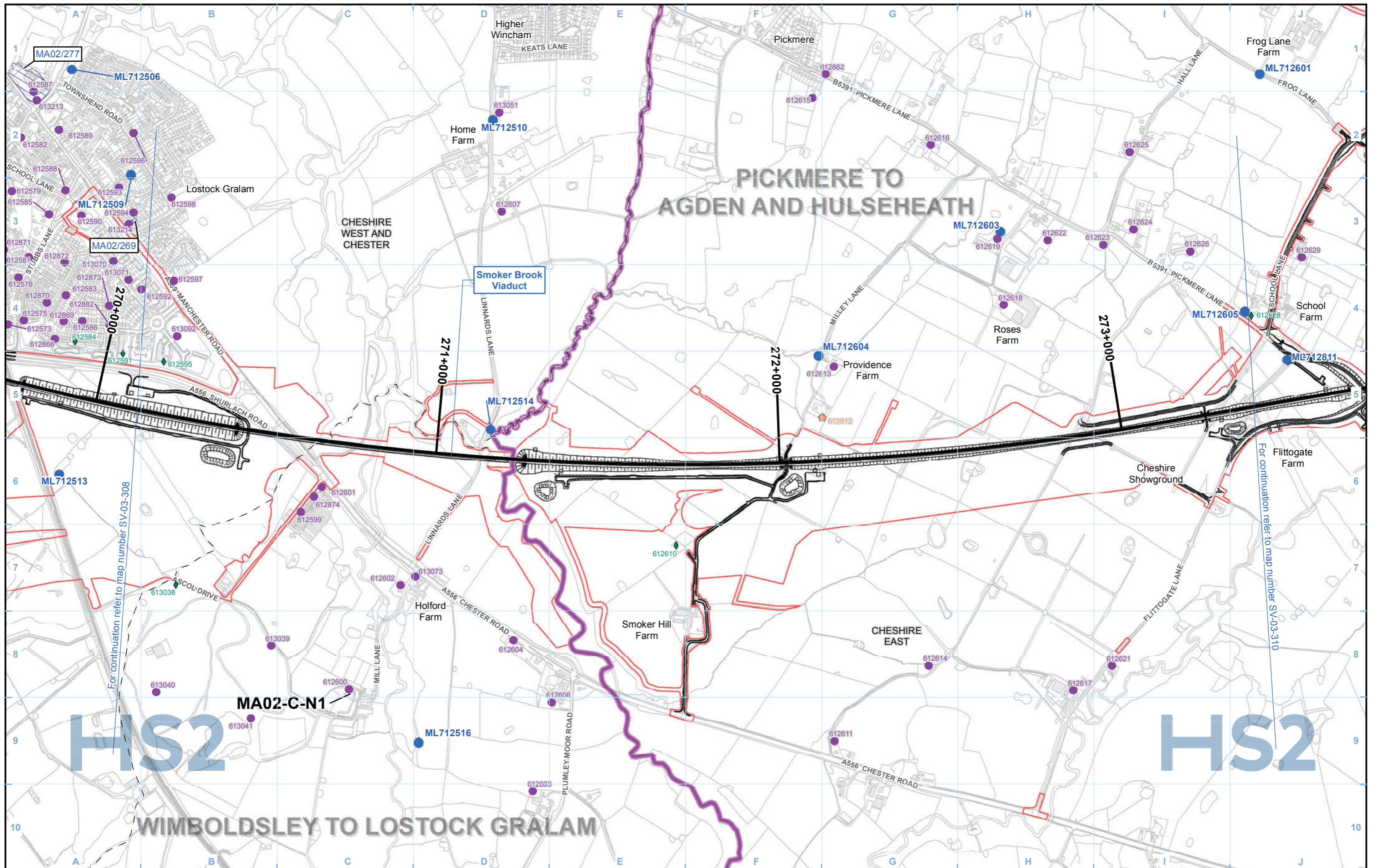
© Crown copyright and database rights 2020 OS 100049190

Doc Number: 2DE01-MWJ-EV-MAP-M000-002010-P01

Date: 10/08/21

Scale at A3: 1:10,000

0 100 200 300 400 Metres



Legend - General features

- Route in bored tunnel
- Route in green tunnel
- Route on surface
- Depot, station, headhouse or portal building
- Community area boundary
- County boundary
- District/Borough boundary

Engineering earthworks:

- Embankment
- Cutting

Non engineering earthworks:

- Embankment
- Cutting

Land potentially required during construction

Legend - Sound related features

- Committed developments - SV Only
- Construction airborne sound assessment location
- Construction vibration assessment location
- Construction airborne sound and vibration assessment location
- Baseline measurement location

labelled with assessment location ID reference number (for details of the assessment results see Vol 5 Appendix SV-002-0MA02) (labelled with measurement location reference code).

Likely significant effects from construction noise and /or vibration on groups of dwellings and any shared community open areas, and non-residential receptors, are indicated by MA02-C-C# and MA02-C-N#, respectively.

Map Number: SV-03-309a

Map Name: Construction Airborne Noise and Vibration Likely Significant Effects

Community Area MA02: Wimboldsley to Lostock Gralam

HS2

Registered in England. Registration number 06791686. Registered office: 2 Snowhill, Queensway, Birmingham B4 6GA.

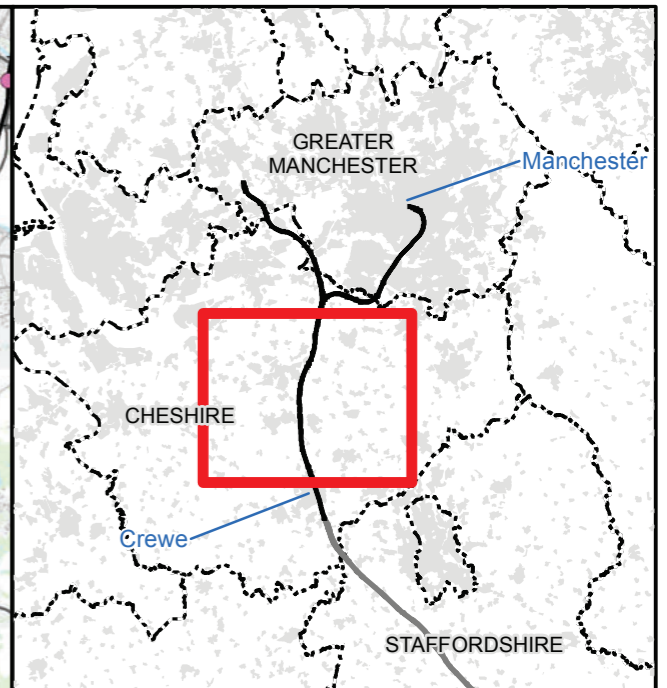
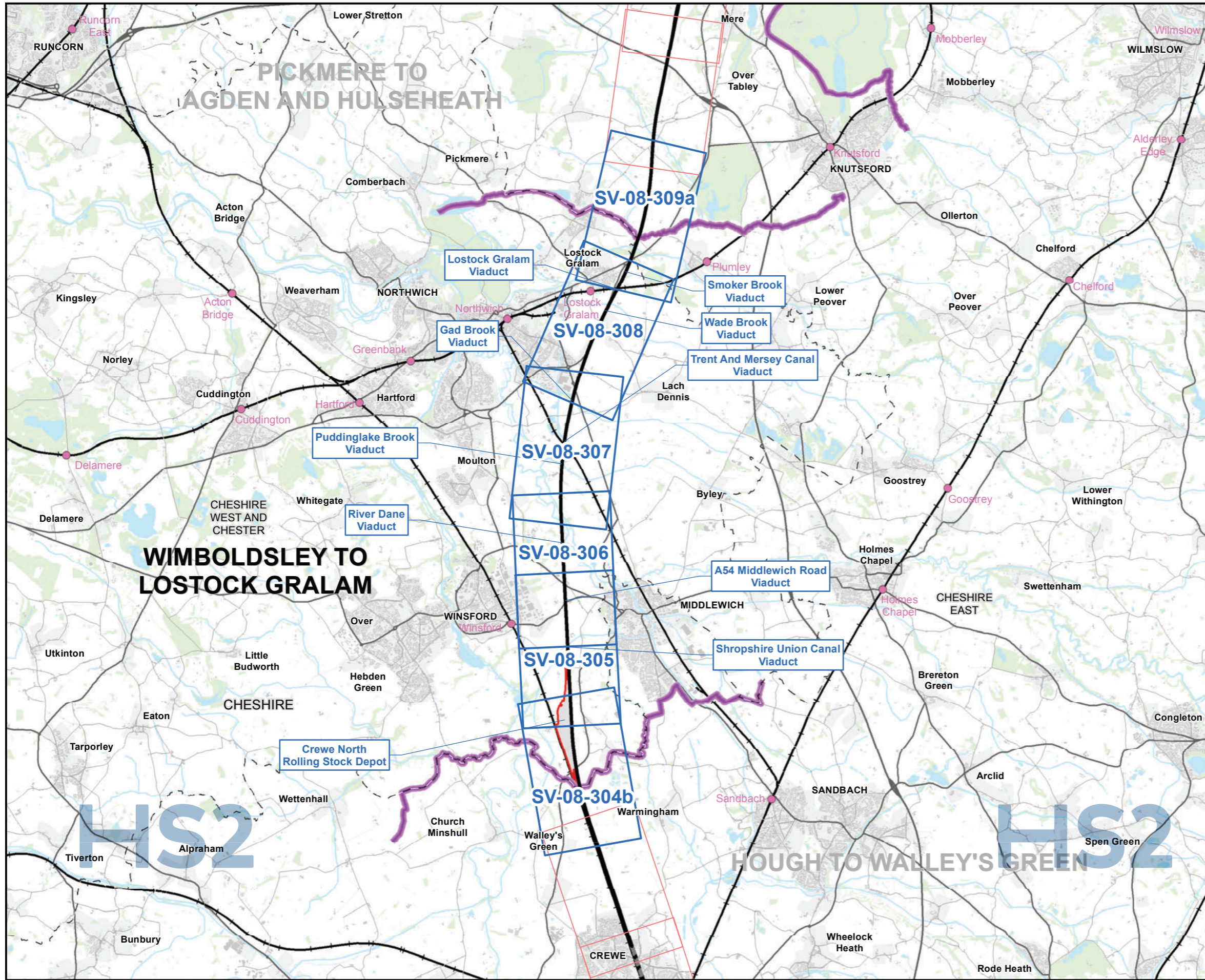
© Crown copyright and database rights 2020 OS 100049190

Doc Number: 2DE01-MWJ-EV-MAP-M000-002057-P01

Date: 06/09/21

Scale at A3: 1:10,000

0 100 200 300 400 Metres



Map Series Information:

SV-08 presents the predicted daytime operational sound from the new railway.

The sound levels from the new railway (expressed as $L_{pAeq,T}$) are presented in typical noise mapping colours in 5 dB steps. There is a panel at the top right of the figure; this panel contains a key communicating the daytime sound levels represented by the various colours. A corresponding and similar panel is found on SV-02 and SV-09, along with the key sound contours that were used within the environmental assessment.

Also presented on SV-08 are the following (which are also included on SV-02):

- A representation of the Proposed Scheme, including the railway alignment (indicating whether it is on the surface or in tunnel), any new and altered roads and all associated engineering and environmental mitigation earthworks;
- blue and green lines representing the wayside airborne noise mitigation measures included in the Proposed Scheme;
- the extent of the study area within which the direct impacts and effects of the scheme have been quantitatively assessed.

A more detailed explanation of each legend item included on the figures can be found in the data dictionary.

The design of the Proposed Scheme will be informed through stakeholder engagement and further engineering and environmental studies.

Note: Not all data layers in the legend are represented on every map.

Main Map Legend

- Route in tunnel
- Route on surface
- Depot, station, headhouse or portal building
- Community area boundary
- Existing railway station
- County boundary
- District/Borough boundary
- Map sheets included in this community area
- Map sheets not included in this community area

Map Number: SV-08-INDEX-MA02

Map Name: Index Map of: Daytime Operational Sound Contour Maps

Community Area MA02: Wimboldsley to Lostock Gralam

HS2

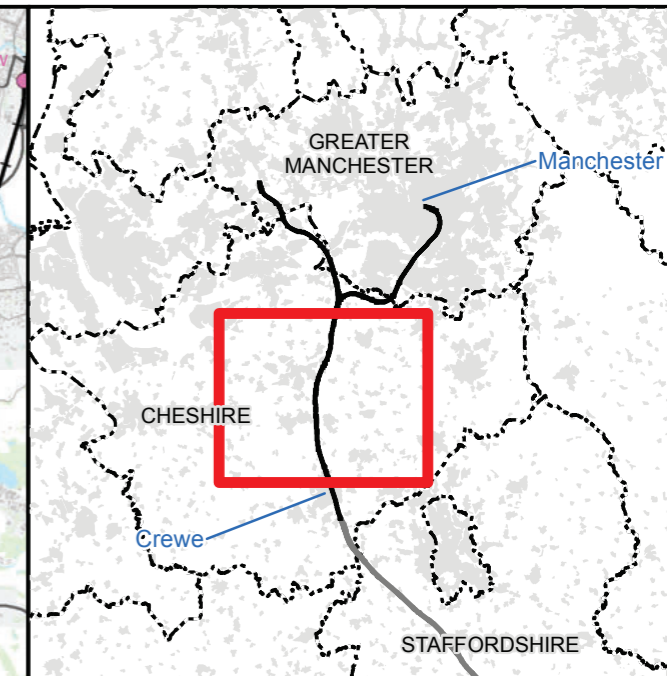
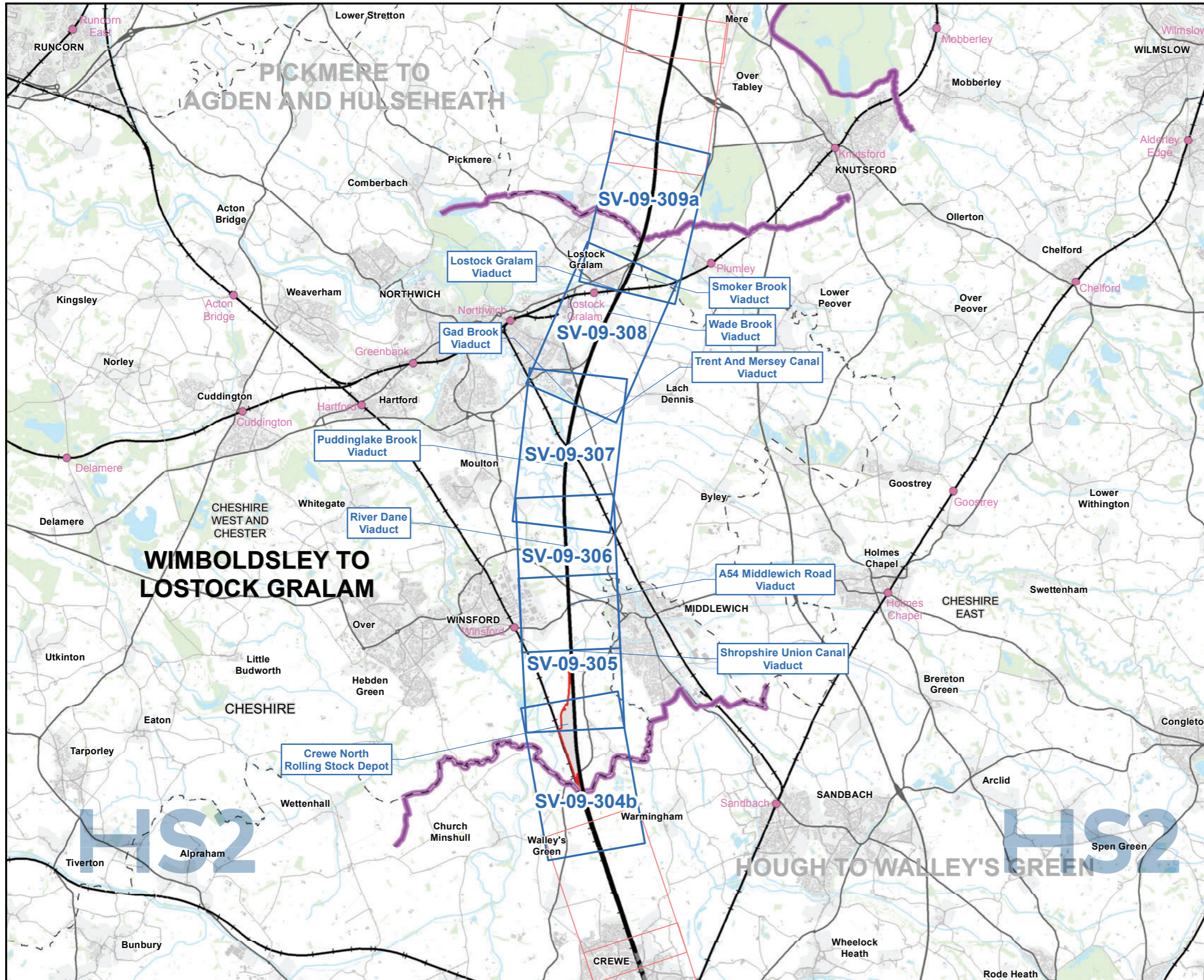
Registered in England. Registration number 06791686. Registered office: 2 Snowhill, Queensway, Birmingham B4 6GA.

Scale at A3: 1:100,000

© Crown copyright and database rights 2020 OS 100049190

Doc Number: 2DE01-MWJ-EV-MAP-M000-003073-P01

Date: 06/09/21



Map Series Information:

SV-09 presents the predicted night-time operational sound from the new railway.

The sound levels from the new railway (expressed as $L_{pAeq,T}$) are presented in typical noise mapping colours in 5 dB steps. There is a panel at the top right of the figure; this panel contains a key communicating the night-time sound levels represented by the various colours. A corresponding and similar panel is found on SV-02 and SV-08, along with the key sound contours that were used within the environmental assessment.

Also presented on SV-09 are the following (which are also included on SV-02):

- A representation of the Proposed Scheme, including the railway alignment (indicating whether it is on the surface or in tunnel), any new and altered roads and all associated engineering and environmental mitigation earthworks;
- blue and green lines representing the wayside airborne noise mitigation measures included in the Proposed Scheme;
- the extent of the study area within which the direct impacts and effects of the scheme have been quantitatively assessed.

A more detailed explanation of each legend item included on the figures can be found in the data dictionary.

The design of the Proposed Scheme will be informed through stakeholder engagement and further engineering and environmental studies.

Note: Not all data layers in the legend are represented on every map.

Main Map Legend

- Route in tunnel
- Route on surface
- Depot, station, headhouse or portal building
- Community area boundary
- Existing railway station
- County boundary
- District/Borough boundary
- Map sheets included in this community area
- Map sheets not included in this community area

Map Number: SV-09-INDEX-MA02

Map Name: Index Map of: Night-time Operational Sound Contour Maps

Community Area MA02: Wimboldsley to Lostock Gralam

HS2

Registered in England. Registration number 06791686. Registered office: 2 Snowhill, Queensway, Birmingham B4 6GA.

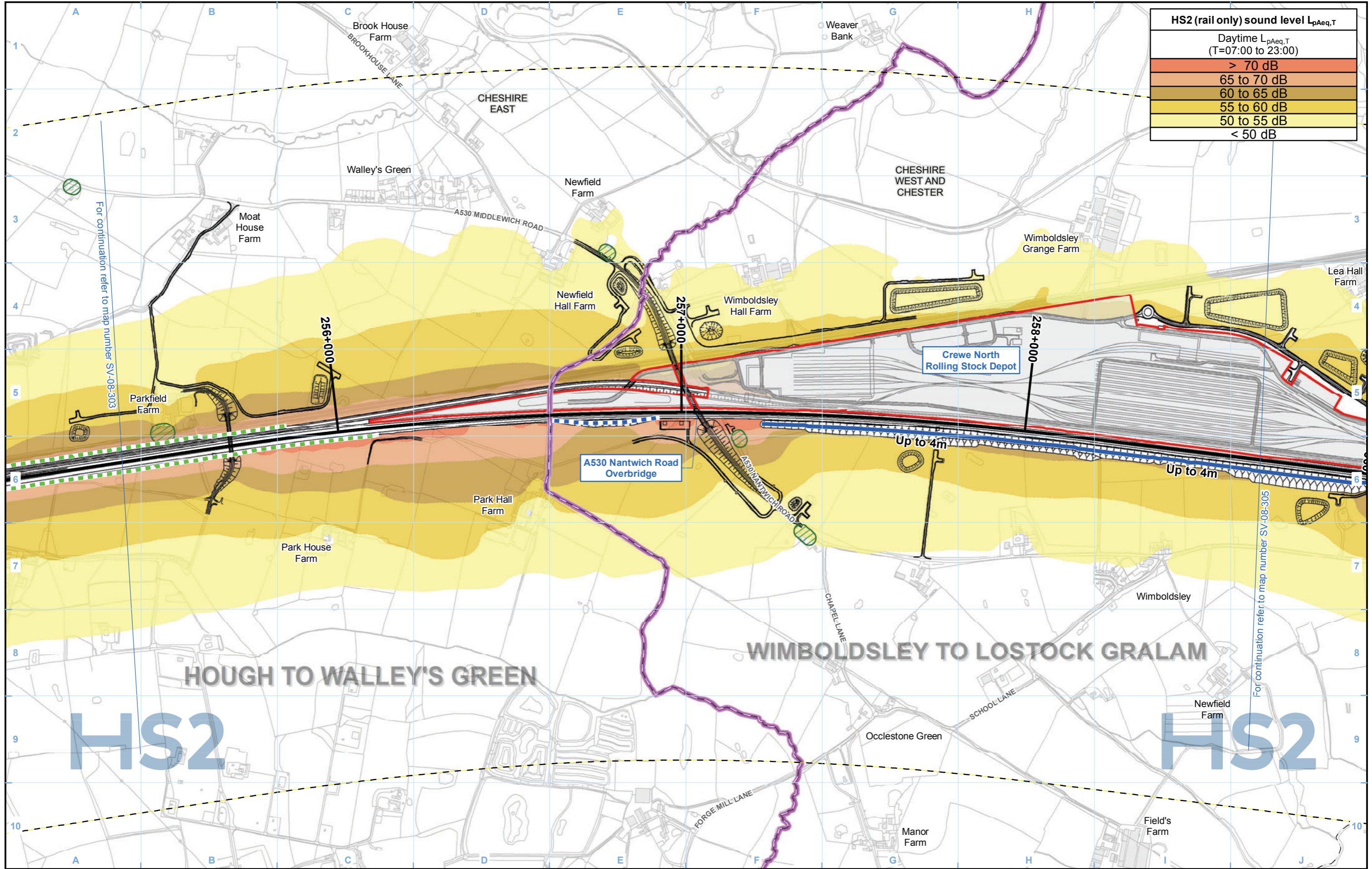
Scale at A3: 1:100,000

© Crown copyright and database rights 2020 OS 100049190

Doc Number: 2DE01-MWJ-EV-MAP-M000-003114-P01

Date: 06/09/21

HS2 (rail only) sound level $L_{pAeq,T}$	
Daytime $L_{pAeq,T}$ (T=07:00 to 23:00)	
> 70 dB	(Dark Orange)
65 to 70 dB	(Orange)
60 to 65 dB	(Light Orange)
55 to 60 dB	(Yellow-Orange)
50 to 55 dB	(Yellow)
< 50 dB	(Light Yellow)



Legend - General features

- Route in bored tunnel
- Route in green tunnel
- Route on surface
- Depot, station, headhouse or portal building
- Community area boundary
- County boundary
- District/Borough boundary

Engineering earthworks:

- Embankment
- Cutting

Non engineering earthworks:

- Embankment
- Cutting

Legend - Sound related features

Envisaged mitigation to avoid / reduce significant noise effects:

- Landscaping and/or fence barriers*
- Engineering e.g. cuttings (green tunnels separately marked)

Envisaged features further reducing noise effects:

- Other environmental e.g. landscaping
- Engineering e.g. cuttings

* Labelled with total barrier height above rail level

- Airborne noise study area
- Noise Important Areas defined in national noise action plans (Defra 2019)

Map Number: SV-08-304b

Map Name: Daytime Operational Sound Contour Maps

Community Area MA02: Wimboldsley to Lostock Gralam

HS2

Registered in England. Registration number 06791686. Registered office: 2 Snowhill, Queensway, Birmingham B4 6QA.

© Crown copyright and database rights 2020 OS 100049190

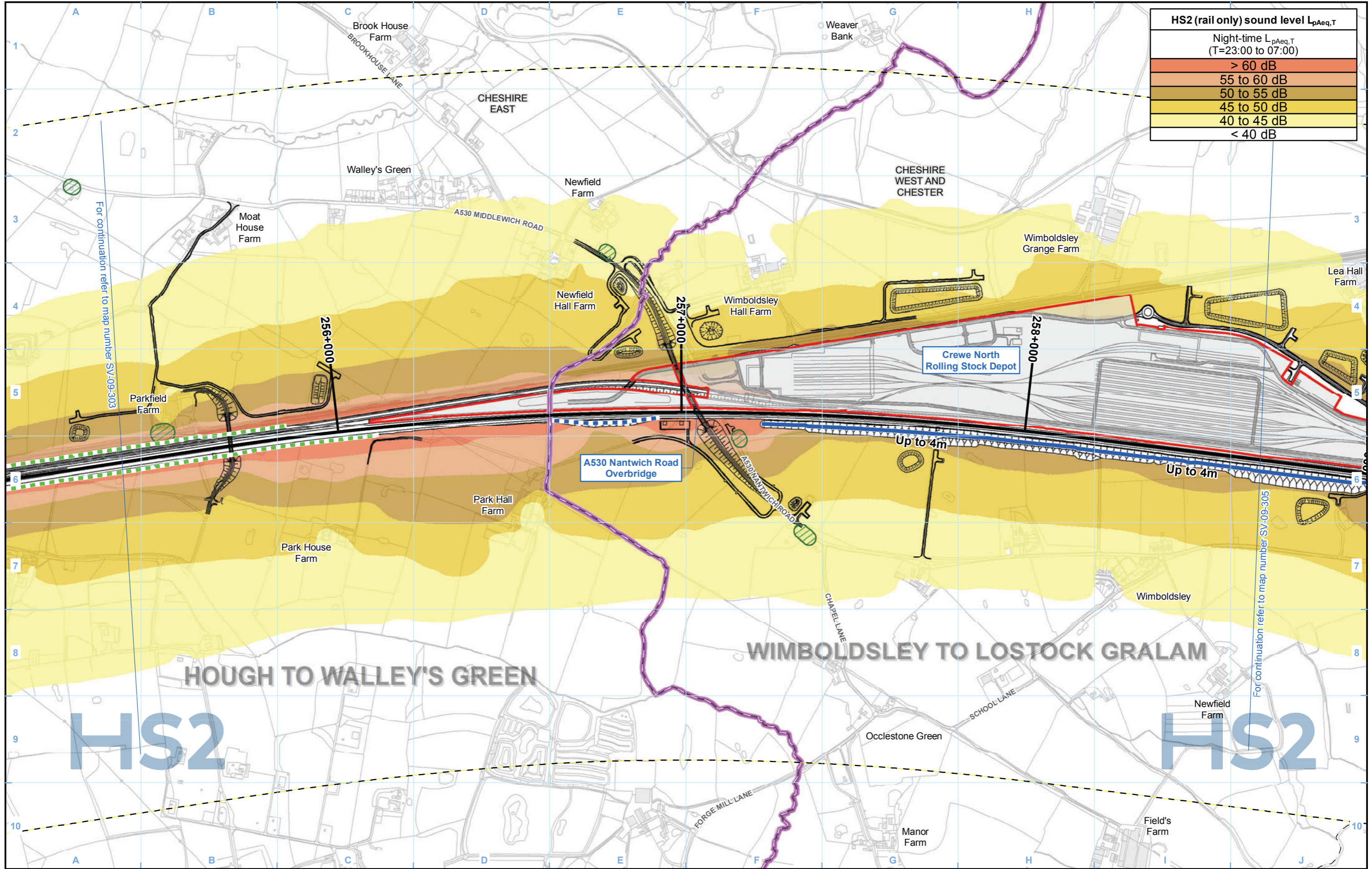
Doc Number: 2DE01-MWJ-EV-MAP-M000-003084-P01

Date: 10/08/21

Scale at A3: 1:10,000

0 100 200 300 400 Metres

HS2 (rail only) sound level $L_{pAeq,T}$	
Night-time $L_{pAeq,T}$ (T=23:00 to 07:00)	
> 60 dB	(Dark red)
55 to 60 dB	(Red)
50 to 55 dB	(Orange)
45 to 50 dB	(Yellow)
40 to 45 dB	(Light yellow)
< 40 dB	(White)



Legend - General features

- Route in bored tunnel
- Route in green tunnel
- Route on surface
- Depot, station, headhouse or portal building
- Community area boundary
- County boundary
- District/Borough boundary

Engineering earthworks:

- Embankment
- Cutting

Non engineering earthworks:

- Embankment
- Cutting

Legend - Sound related features

- Envisaged mitigation to avoid / reduce significant noise effects:
 - Landscaping and/or fence barriers*
 - Engineering e.g. cuttings (green tunnels separately marked)
- Envisaged features further reducing noise effects:
 - Other environmental e.g. landscaping
 - Engineering e.g. cuttings

* Labelled with total barrier height above rail level

- Airborne noise study area
- Noise Important Areas defined in national noise action plans (Defra 2019)

Map Number: SV-09-304b

Map Name: Night-time Operational Sound Contour Maps

Community Area MA02: Wimboldsley to Lostock Gralam

HS2

Registered in England. Registration number 06791686. Registered office: 2 Snowhill, Queensway, Birmingham B4 6QA.

© Crown copyright and database rights 2020 OS 100049190

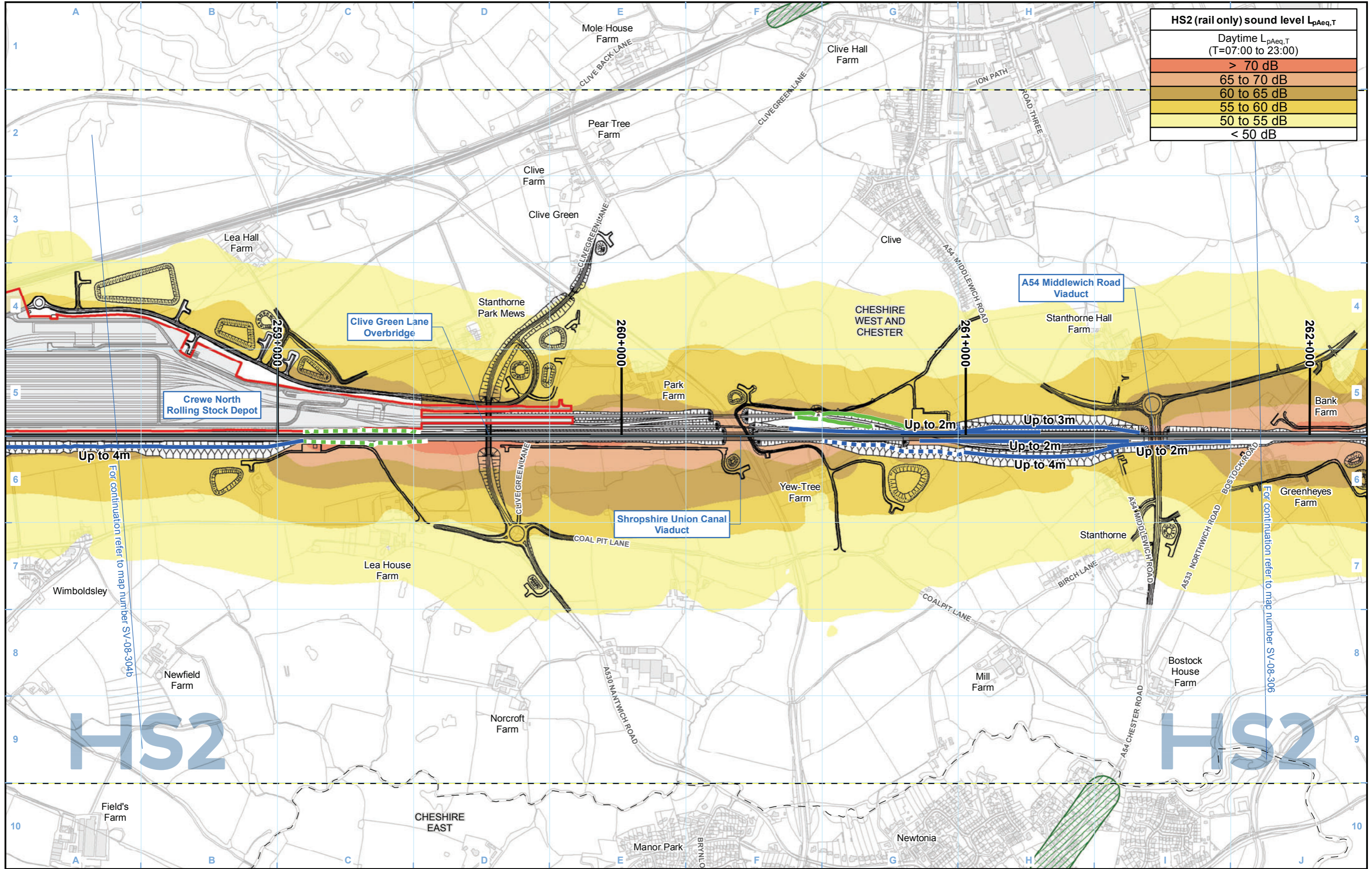
Doc Number: 2DE01-MWJ-EV-MAP-M000-003125-P01

Date: 10/08/21

Scale at A3: 1:10,000

Metres

HS2 (rail only) sound level $L_{pAeq,T}$	
Daytime $L_{pAeq,T}$ (T=07:00 to 23:00)	
	> 70 dB
	65 to 70 dB
	60 to 65 dB
	55 to 60 dB
	50 to 55 dB
	< 50 dB



Legend - General features

- Route in bored tunnel
- Route in green tunnel
- Route on surface
- Depot, station, headhouse or portal building
- Community area boundary
- County boundary
- District/Borough boundary

Engineering earthworks:

- Embankment
- Cutting

Non engineering earthworks:

- Embankment
- Cutting

Legend - Sound related features

- Envisaged mitigation to avoid / reduce significant noise effects:
 - Landscaping and/or fence barriers*
 - Engineering e.g. cuttings (green tunnels separately marked)
- Envisaged features further reducing noise effects:
 - Other environmental e.g. landscaping
 - Engineering e.g. cuttings
- Airborne noise study area
- Noise Important Areas defined in national noise action plans (Defra 2019)

* Labelled with total barrier height above rail level

Map Number: SV-08-305

Map Name: Daytime Operational Sound Contour Maps

Community Area MA02: Wimboldsley to Lostock Gralam

HS2

Registered in England. Registration number 06791686. Registered office: 2 Snowhill, Queensway, Birmingham B4 6QA.

© Crown copyright and database rights 2020 OS 100049190

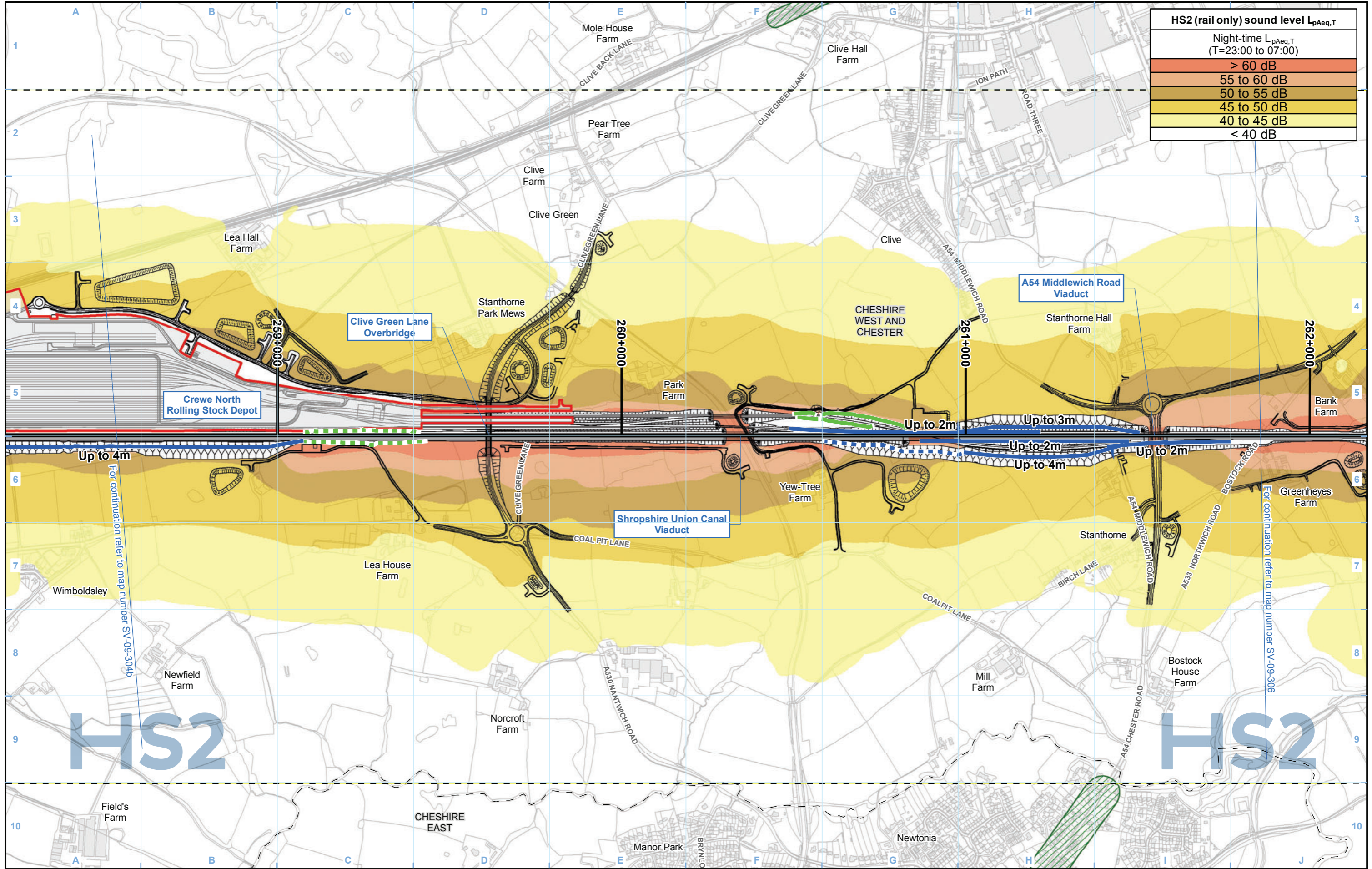
Doc Number: 2DE01-MWJ-EV-MAP-M000-003085-P01

Date: 10/08/21

Scale at A3: 1:10,000

Metres

HS2 (rail only) sound level $L_{pAeq,T}$	
Night-time $L_{pAeq,T}$ (T=23:00 to 07:00)	
> 60 dB	(Dark Red)
55 to 60 dB	(Red)
50 to 55 dB	(Orange)
45 to 50 dB	(Yellow)
40 to 45 dB	(Light Yellow)
< 40 dB	(White)



- Legend - General features**
- Route in bored tunnel
 - Route in green tunnel
 - Route on surface
 - Depot, station, headhouse or portal building
 - Community area boundary
 - County boundary
 - District/Borough boundary

- Engineering earthworks:**
- Embankment
 - Cutting
- Non engineering earthworks:**
- Embankment
 - Cutting

- Legend - Sound related features**
- Envisaged mitigation to avoid / reduce significant noise effects:
 - Landscaping and/or fence barriers*
 - Engineering e.g. cuttings (green tunnels separately marked)
 - Envisaged features further reducing noise effects:
 - Other environmental e.g. landscaping
 - Engineering e.g. cuttings
 - Airborne noise study area
 - Noise Important Areas defined in national noise action plans (Defra 2019)
- * Labelled with total barrier height above rail level

Map Number: SV-09-305
 Map Name: Night-time Operational Sound Contour Maps
 Community Area MA02: Wimboldsley to Lostock Gralam

HS2

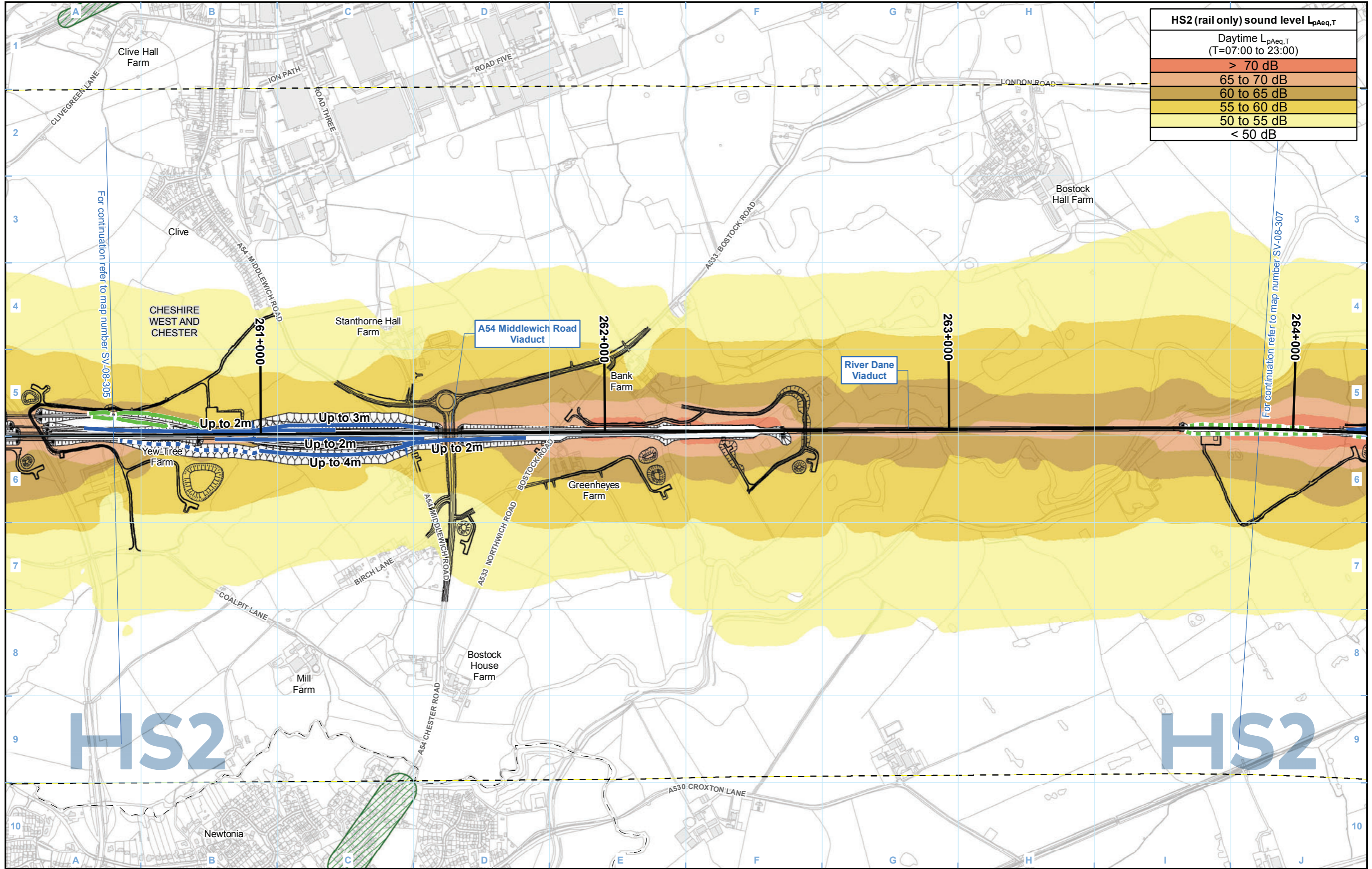
Registered in England. Registration number 06791686.
 Registered office: 2 Snowhill, Queensway, Birmingham B4 6QA.

Scale at A3: 1:10,000

© Crown copyright and database rights 2020
 OS 100049190

Doc Number: 2DE01-MWJ-EV-MAP-M000-003126-P01
 Date: 10/08/21

HS2 (rail only) sound level $L_{pAeq,T}$	
Daytime $L_{pAeq,T}$ (T=07:00 to 23:00)	
> 70 dB	(Dark Orange)
65 to 70 dB	(Orange)
60 to 65 dB	(Light Orange)
55 to 60 dB	(Yellow-Orange)
50 to 55 dB	(Yellow)
< 50 dB	(Light Yellow)



Legend - General features

- Route in bored tunnel
- Route in green tunnel
- Route on surface
- Depot, station, headhouse or portal building
- Community area boundary
- County boundary
- District/Borough boundary

Engineering earthworks:

- Embankment
- Cutting

Non engineering earthworks:

- Embankment
- Cutting

Legend - Sound related features

- Envisaged mitigation to avoid / reduce significant noise effects:
 - Landscaping and/or fence barriers*
 - Engineering e.g. cuttings (green tunnels separately marked)
- Envisaged features further reducing noise effects:
 - Other environmental e.g. landscaping
 - Engineering e.g. cuttings

* Labelled with total barrier height above rail level

- Airborne noise study area
- Noise Important Areas defined in national noise action plans (Defra 2019)

Map Number: SV-08-306

Map Name: Daytime Operational Sound Contour Maps

Community Area MA02: Wimboldsley to Lostock Grlam

HS2

Registered in England. Registration number 06791686. Registered office: 2 Snowhill, Queensway, Birmingham B4 6QA.

© Crown copyright and database rights 2020 OS 100049190

Doc Number: 2DE01-MWJ-EV-MAP-M000-003086-P01

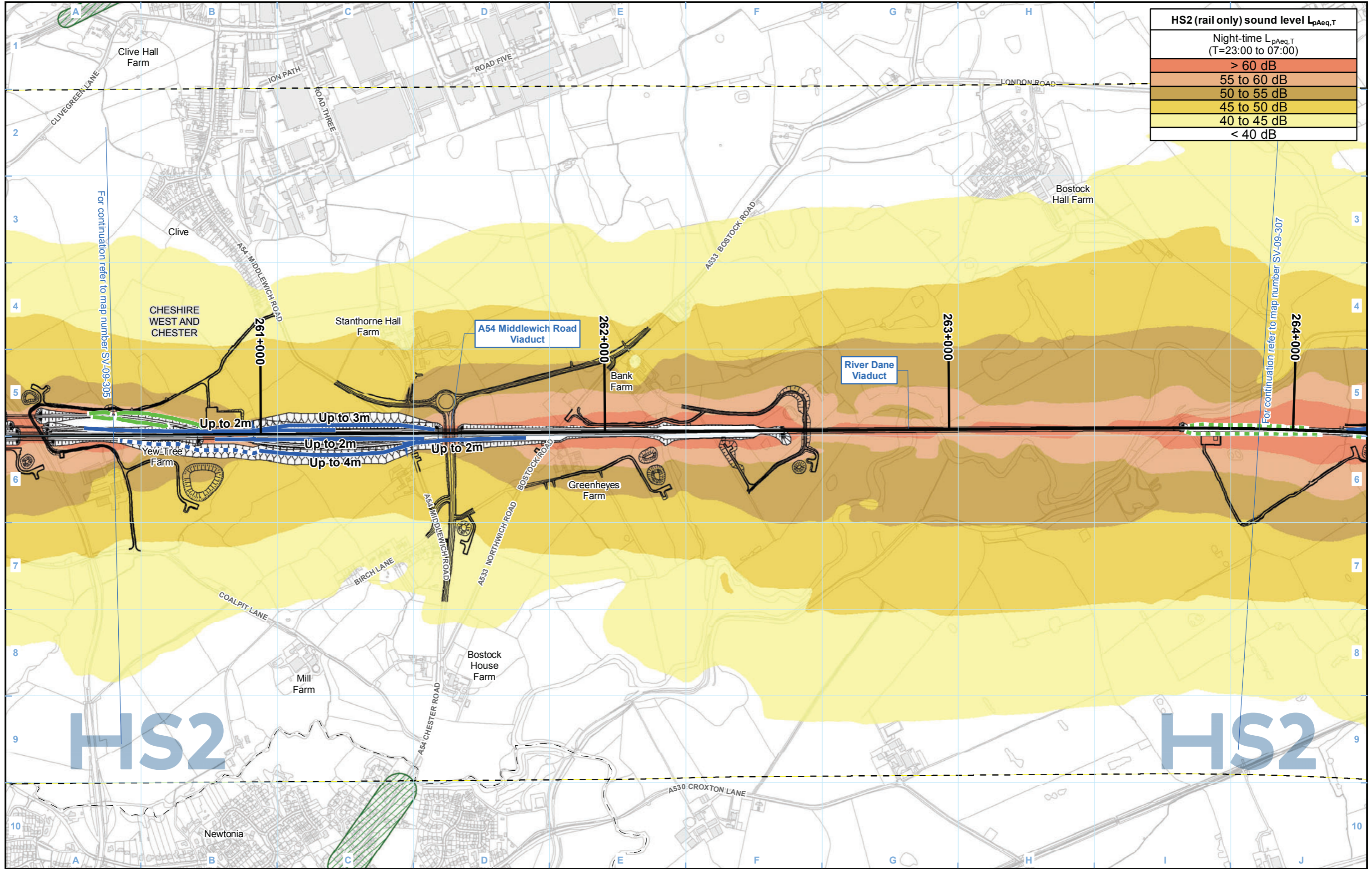
Date: 10/08/21

Scale at A3: 1:10,000

0 100 200 300 400 Metres

HS2 Ltd accept no responsibility for any circumstances, which arise from the reproduction of this map after alteration, amendment or abbreviation or if it is issued in part or issued incomplete in any way.

HS2 (rail only) sound level $L_{pAeq,T}$	
Night-time $L_{pAeq,T}$ (T=23:00 to 07:00)	
> 60 dB	(Dark Red)
55 to 60 dB	(Red)
50 to 55 dB	(Orange)
45 to 50 dB	(Yellow-Orange)
40 to 45 dB	(Yellow)
< 40 dB	(Light Yellow)



- Legend - General features**
- Route in bored tunnel
 - Route in green tunnel
 - Route on surface
 - Depot, station, headhouse or portal building
 - Community area boundary
 - County boundary
 - District/Borough boundary

- Engineering earthworks:**
- Embankment
 - Cutting
- Non engineering earthworks:**
- Embankment
 - Cutting

- Legend - Sound related features**
- Envisaged mitigation to avoid / reduce significant noise effects:
 - Landscaping and/or fence barriers*
 - Engineering e.g. cuttings (green tunnels separately marked)
 - Envisaged features further reducing noise effects:
 - Other environmental e.g. landscaping
 - Engineering e.g. cuttings
 - Airborne noise study area
 - Noise Important Areas defined in national noise action plans (Defra 2019)
- * Labelled with total barrier height above rail level

Map Number: SV-09-306

Map Name: Night-time Operational Sound Contour Maps

Community Area MA02: Wimboldsley to Lostock Gralam

HS2

Registered in England. Registration number 06791686. Registered office: 2 Snowhill, Queensway, Birmingham B4 6QA.

© Crown copyright and database rights 2020 OS 100049190

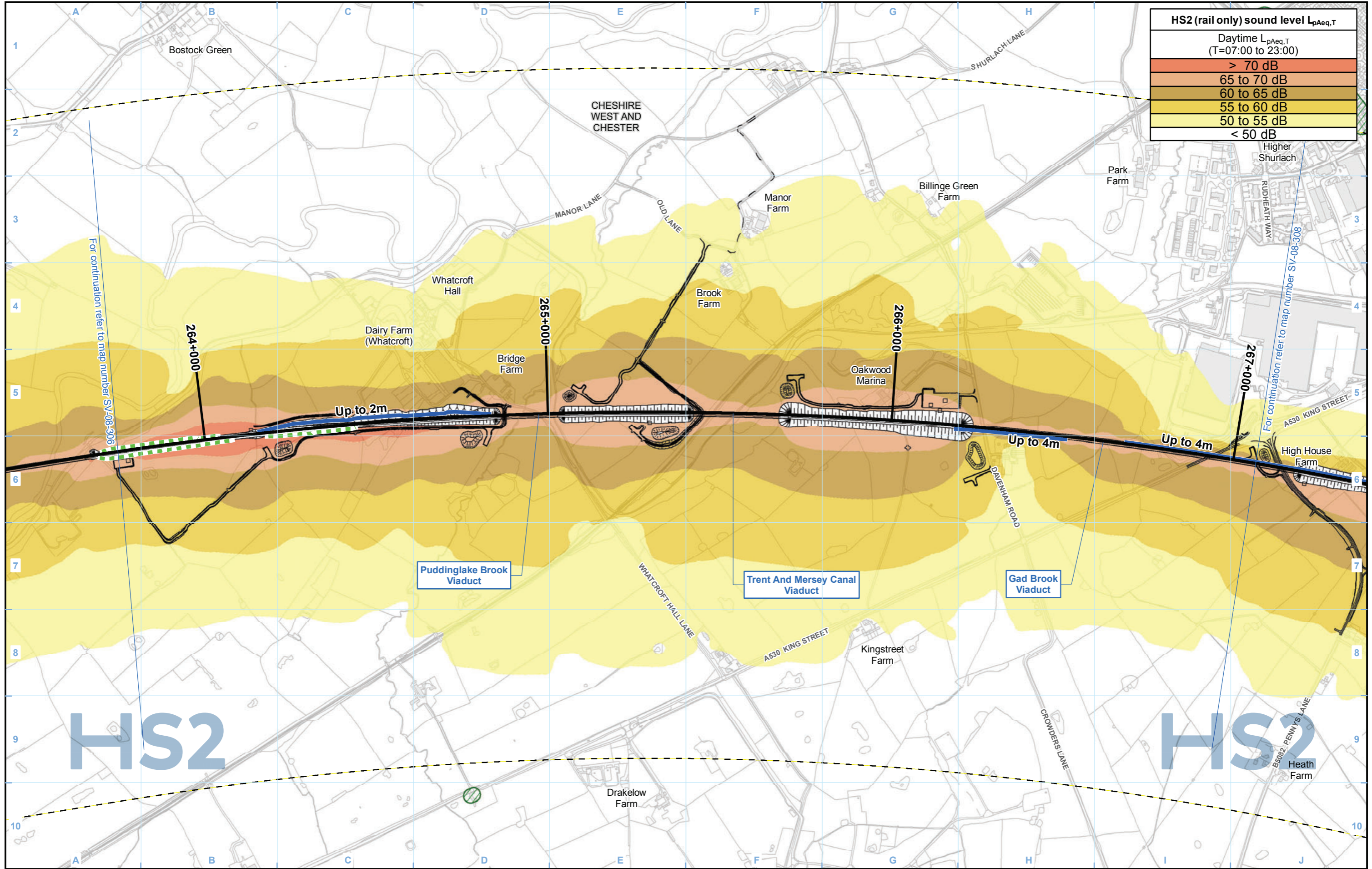
Doc Number: 2DE01-MWJ-EV-MAP-M000-003127-P01

Date: 10/08/21

Scale at A3: 1:10,000

0 100 200 300 400 Metres

HS2 (rail only) sound level $L_{pAeq,T}$	
Daytime $L_{pAeq,T}$ (T=07:00 to 23:00)	
> 70 dB	(Dark Orange)
65 to 70 dB	(Orange)
60 to 65 dB	(Light Orange)
55 to 60 dB	(Yellow-Orange)
50 to 55 dB	(Yellow)
< 50 dB	(Light Yellow)



Legend - General features

- Route in bored tunnel
- Route in green tunnel
- Route on surface
- Depot, station, headhouse or portal building
- Community area boundary
- County boundary
- District/Borough boundary

Legend - Sound related features

- Engineering earthworks:**
 - Embankment
 - Cutting
- Non engineering earthworks:**
 - Embankment
 - Cutting
- Envisaged mitigation to avoid / reduce significant noise effects:**
 - Landscaping and/or fence barriers*
 - Engineering e.g. cuttings (green tunnels separately marked)
- Envisaged features further reducing noise effects:**
 - Other environmental e.g. landscaping
 - Engineering e.g. cuttings

Legend - Sound related features

- Airborne noise study area
 - Noise Important Areas defined in national noise action plans (Defra 2019)
- * Labelled with total barrier height above rail level

Map Number: SV-08-307

Map Name: Daytime Operational Sound Contour Maps

Community Area MA02: Wimboldsley to Lostock Gralam

HS2

Registered in England. Registration number 06791686. Registered office: 2 Snowhill, Queensway, Birmingham B4 6QA.

© Crown copyright and database rights 2020 OS 100049190

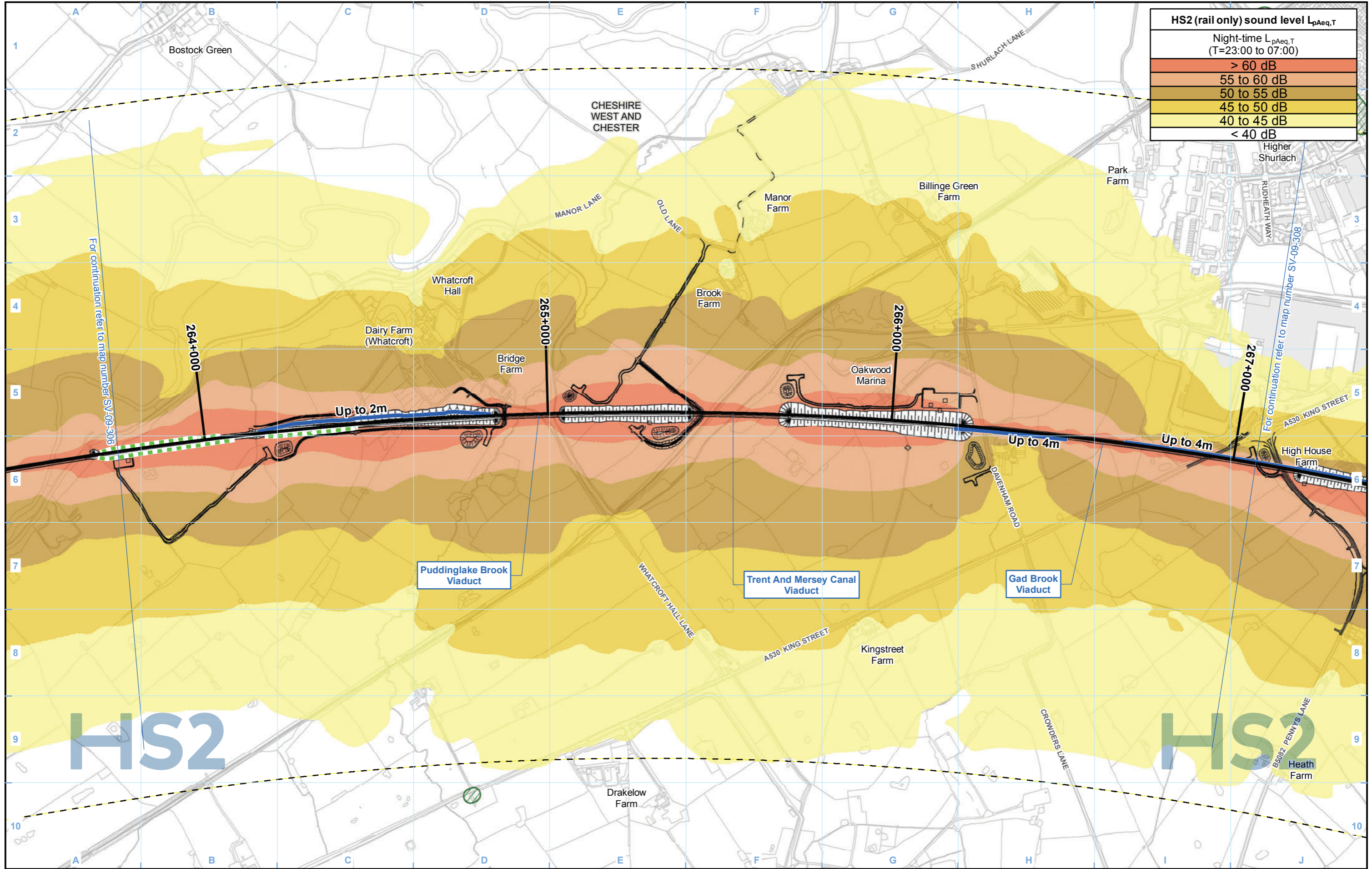
Doc Number: 2DE01-MWJ-EV-MAP-M000-003087-P01

Scale at A3: 1:10,000

Metres

Date: 10/08/21

HS2 (rail only) sound level $L_{pAeq,T}$	
Night-time $L_{pAeq,T}$ (T=23:00 to 07:00)	
> 60 dB	(Dark Red)
55 to 60 dB	(Red)
50 to 55 dB	(Orange)
45 to 50 dB	(Yellow-Orange)
40 to 45 dB	(Yellow)
< 40 dB	(Light Yellow)



Legend - General features

- Route in bored tunnel
- Route in green tunnel
- Route on surface
- Depot, station, headhouse or portal building
- Community area boundary
- County boundary
- District/Borough boundary

Engineering earthworks:

- Embankment
- Cutting

Non engineering earthworks:

- Embankment
- Cutting

Legend - Sound related features

- Envisaged mitigation to avoid / reduce significant noise effects:
 - Landscaping and/or fence barriers*
 - Engineering e.g. cuttings (green tunnels separately marked)
- Envisaged features further reducing noise effects:
 - Other environmental e.g. landscaping
 - Engineering e.g. cuttings
- Airborne noise study area
- Noise Important Areas defined in national noise action plans (Defra 2019)

* Labelled with total barrier height above rail level

Map Number	SV-09-307
Map Name	Night-time Operational Sound Contour Maps
Community Area MA02: Wimboldsley to Lostock Gralam	

HS2

Registered in England. Registration number 06791686.
Registered office: 2 Snowhill, Queensway, Birmingham B4 6QA.

© Crown copyright and database rights 2020
OS 100049190

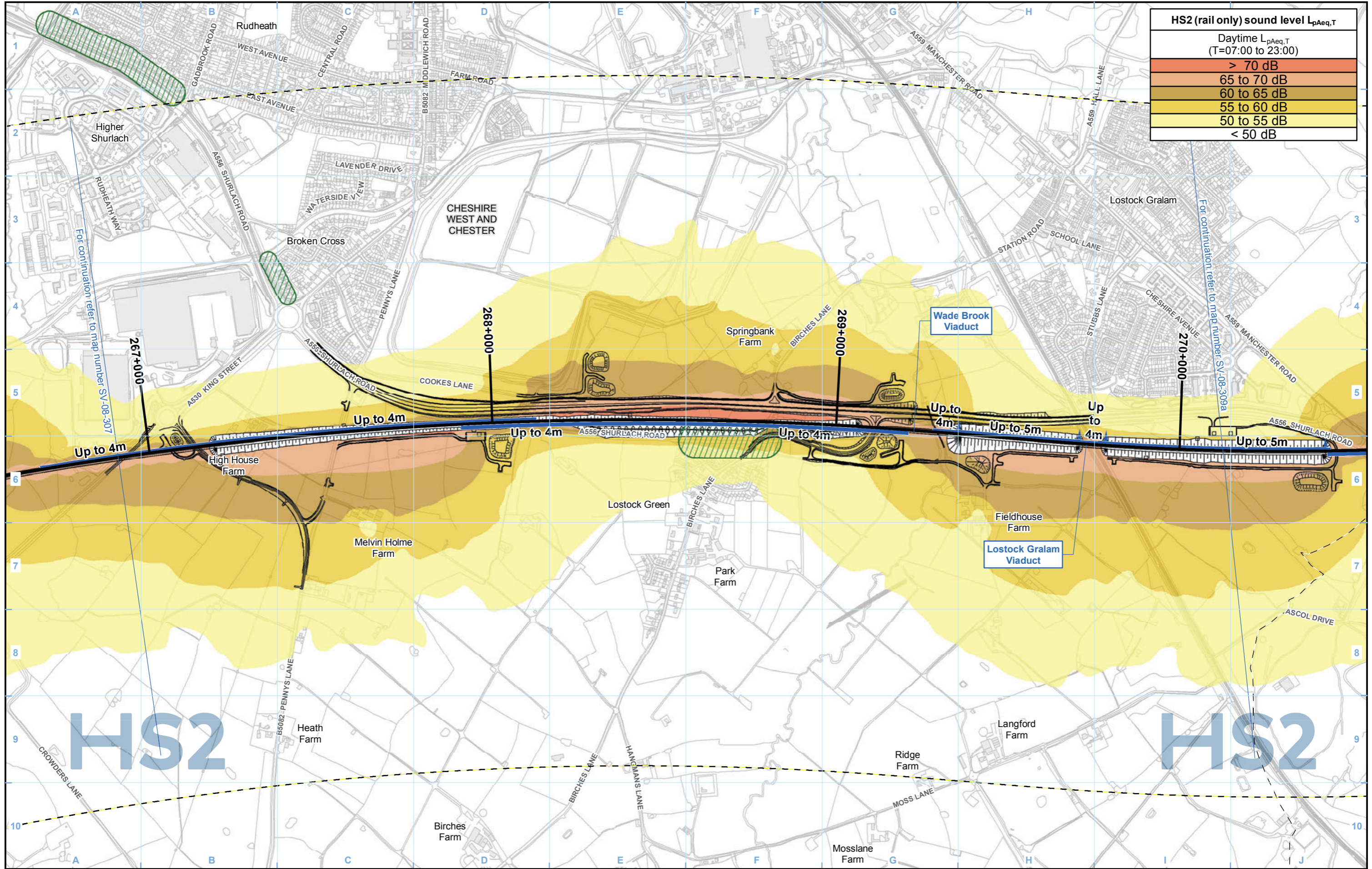
Doc Number: 2DE01-MWJ-EV-MAP-M000-003128-P01

Scale at A3: 1:10,000

Metres

Date: 10/08/21

HS2 (rail only) sound level $L_{pAeq,T}$	
Daytime $L_{pAeq,T}$ (T=07:00 to 23:00)	
	> 70 dB
	65 to 70 dB
	60 to 65 dB
	55 to 60 dB
	50 to 55 dB
	< 50 dB



Legend - General features

- Route in bored tunnel
- Route in green tunnel
- Route on surface
- Depot, station, headhouse or portal building
- Community area boundary
- County boundary
- District/Borough boundary

Engineering earthworks:

- Embankment
- Cutting

Non engineering earthworks:

- Embankment
- Cutting

Legend - Sound related features

- Envisaged mitigation to avoid / reduce significant noise effects:
 - Landscaping and/or fence barriers*
 - Engineering e.g. cuttings (green tunnels separately marked)
- Envisaged features further reducing noise effects:
 - Other environmental e.g. landscaping
 - Engineering e.g. cuttings

* Labelled with total barrier height above rail level

- Airborne noise study area
- Noise Important Areas defined in national noise action plans (Defra 2019)

Map Number: SV-08-308

Map Name: Daytime Operational Sound Contour Maps

Community Area MA02: Wimboldsley to Lostock Gralam

HS2

Registered in England. Registration number 06791686. Registered office: 2 Snowhill, Queensway, Birmingham B4 6QA.

© Crown copyright and database rights 2020 OS 100049190

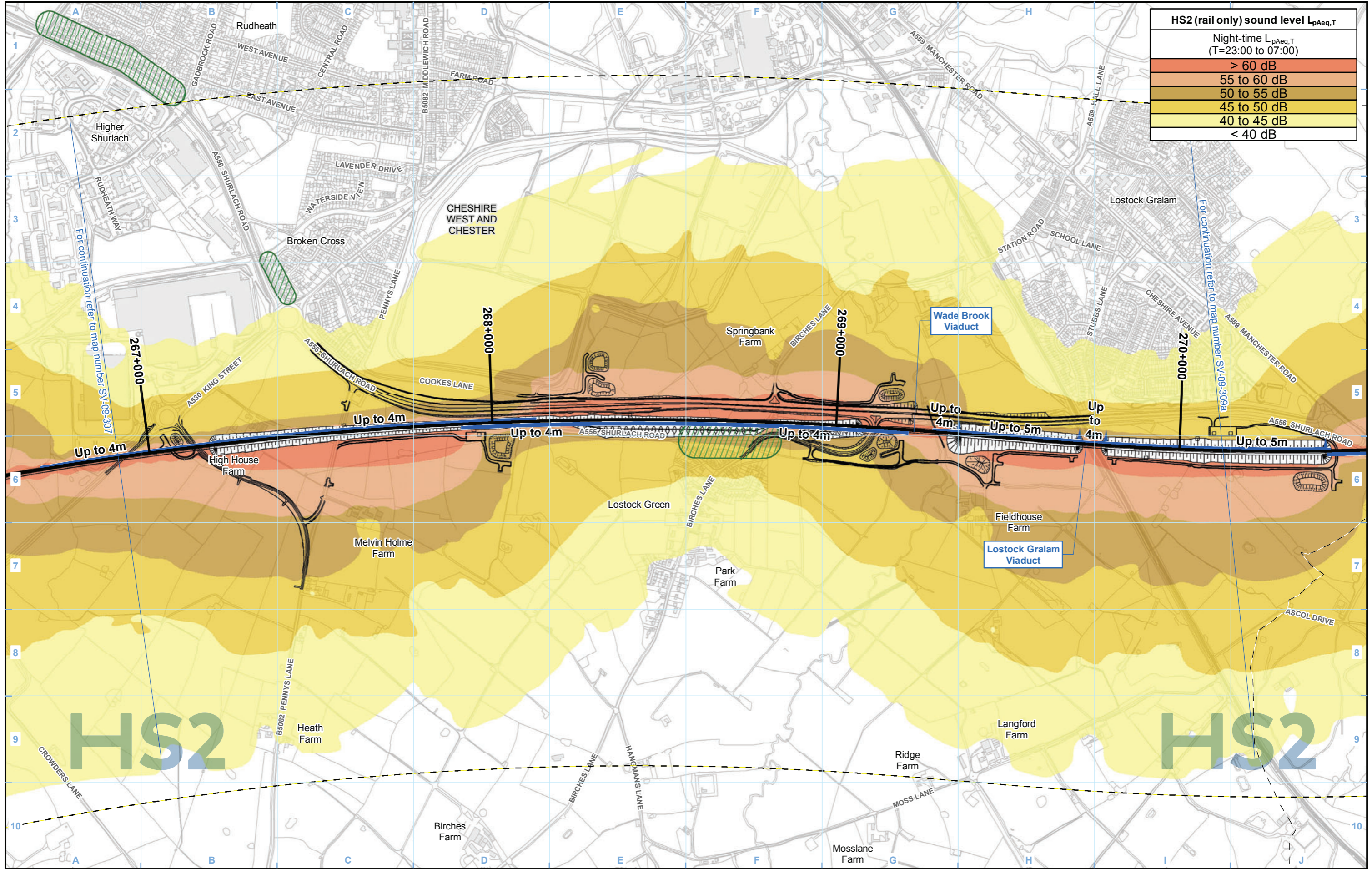
Doc Number: 2DE01-MWJ-EV-MAP-M000-003088-P01

Date: 10/08/21

Scale at A3: 1:10,000

0 100 200 300 400 Metres

HS2 (rail only) sound level $L_{pAeq,T}$	
Night-time $L_{pAeq,T}$ (T=23:00 to 07:00)	
	> 60 dB
	55 to 60 dB
	50 to 55 dB
	45 to 50 dB
	40 to 45 dB
	< 40 dB



Legend - General features

- Route in bored tunnel
- Route in green tunnel
- Route on surface
- Depot, station, headhouse or portal building
- Community area boundary
- County boundary
- District/Borough boundary

Engineering earthworks:

- Embankment
- Cutting

Non engineering earthworks:

- Embankment
- Cutting

Legend - Sound related features

- Envisaged mitigation to avoid / reduce significant noise effects:
 - Landscaping and/or fence barriers*
 - Engineering e.g. cuttings (green tunnels separately marked)
- Envisaged features further reducing noise effects:
 - Other environmental e.g. landscaping
 - Engineering e.g. cuttings

* Labelled with total barrier height above rail level

- Airborne noise study area
- Noise Important Areas defined in national noise action plans (Defra 2019)

Map Number: SV-09-308

Map Name: Night-time Operational Sound Contour Maps

Community Area MA02: Wimboldsley to Lostock Gralam

HS2

Registered in England. Registration number 06791686. Registered office: 2 Snowhill, Queensway, Birmingham B4 6QA.

© Crown copyright and database rights 2020 OS 100049190

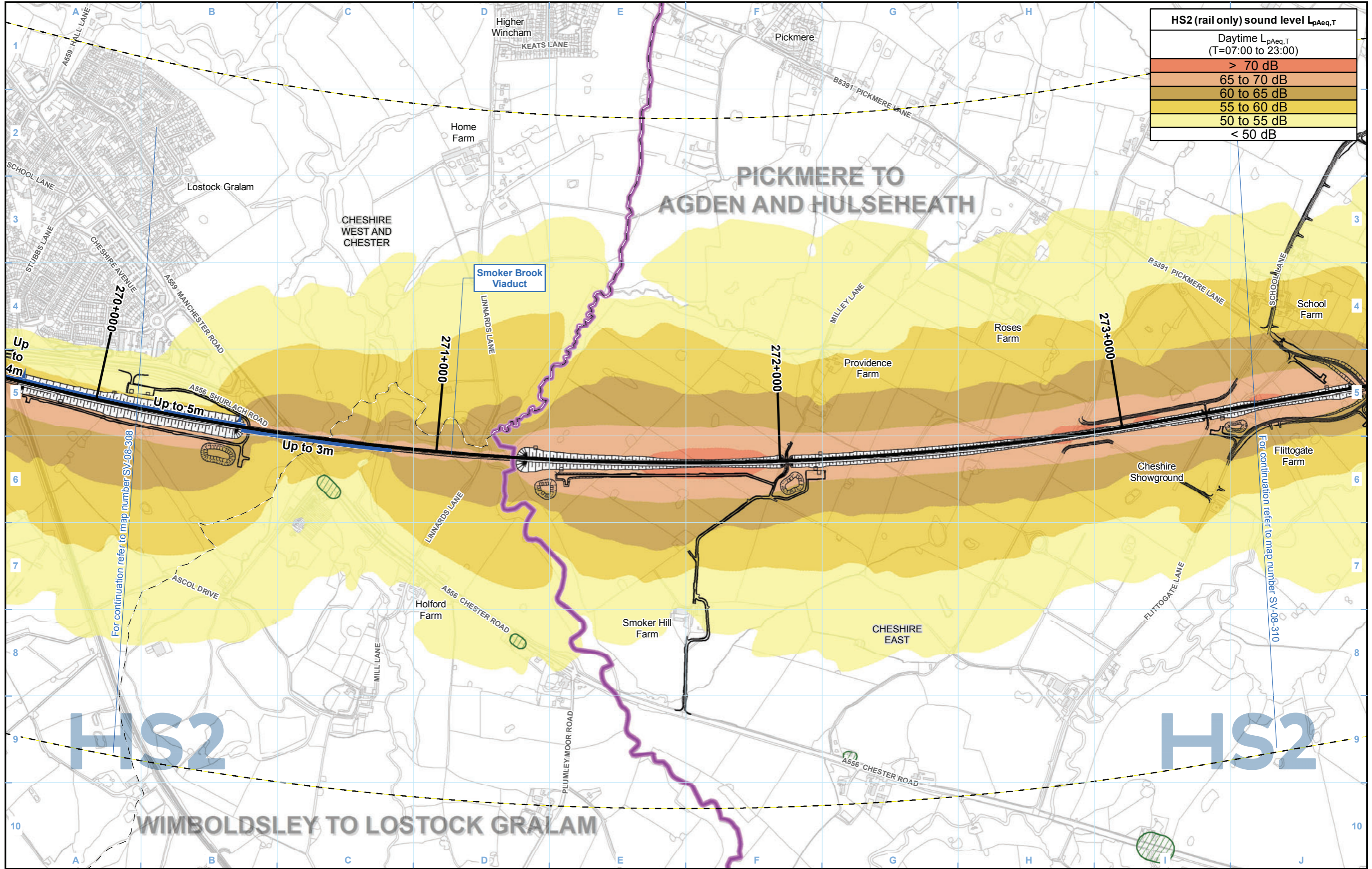
Doc Number: 2DE01-MWJ-EV-MAP-M000-003129-P01

Date: 10/08/21

Scale at A3: 1:10,000

0 100 200 300 400 Metres

HS2 (rail only) sound level $L_{pAeq,T}$	
Daytime $L_{pAeq,T}$ (T=07:00 to 23:00)	
	> 70 dB
	65 to 70 dB
	60 to 65 dB
	55 to 60 dB
	50 to 55 dB
	< 50 dB



- Legend - General features**
- Route in bored tunnel
 - Route in green tunnel
 - Route on surface
 - Depot, station, headhouse or portal building
 - Community area boundary
 - County boundary
 - District/Borough boundary

- Engineering earthworks:**
- Embankment
 - Cutting
- Non engineering earthworks:**
- Embankment
 - Cutting

- Legend - Sound related features**
- Envisaged mitigation to avoid / reduce significant noise effects:
 - Landscaping and/or fence barriers*
 - Engineering e.g. cuttings (green tunnels separately marked)
 - Envisaged features further reducing noise effects:**
 - Other environmental e.g. landscaping
 - Engineering e.g. cuttings
- * Labelled with total barrier height above rail level

- Airborne noise study area
- Noise Important Areas defined in national noise action plans (Defra 2019)

Map Number: SV-08-309a

Map Name: Daytime Operational Sound Contour Maps

Community Area MA02: Wimboldsley to Lostock Gralam

HS2

Registered in England. Registration number 06791686. Registered office: 2 Snowhill, Queensway, Birmingham B4 6QA.

© Crown copyright and database rights 2020 OS 100049190

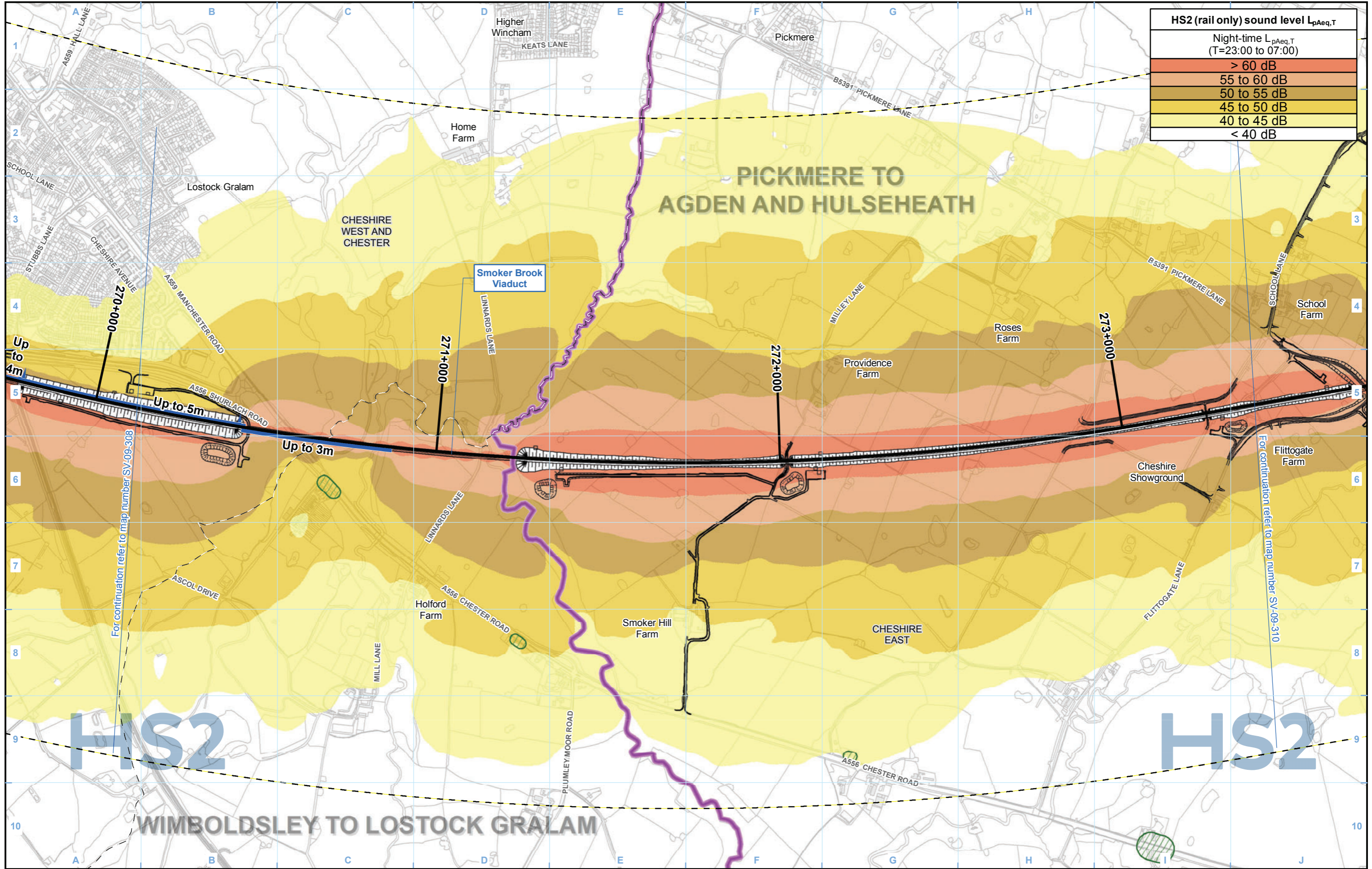
Doc Number: 2DE01-MWJ-EV-MAP-M000-003089-P01

Date: 10/08/21

Scale at A3: 1:10,000

0 100 200 300 400 Metres

HS2 (rail only) sound level $L_{pAeq,T}$	
Night-time $L_{pAeq,T}$ (T=23:00 to 07:00)	
	> 60 dB
	55 to 60 dB
	50 to 55 dB
	45 to 50 dB
	40 to 45 dB
	< 40 dB



Legend - General features

- Route in bored tunnel
- Route in green tunnel
- Route on surface
- Depot, station, headhouse or portal building
- Community area boundary
- County boundary
- District/Borough boundary

Engineering earthworks:

- Embankment
- Cutting

Non engineering earthworks:

- Embankment
- Cutting

Legend - Sound related features

- Envisaged mitigation to avoid / reduce significant noise effects:
 - Landscaping and/or fence barriers*
 - Engineering e.g. cuttings (green tunnels separately marked)
- Envisaged features further reducing noise effects:
 - Other environmental e.g. landscaping
 - Engineering e.g. cuttings

* Labelled with total barrier height above rail level

- Airborne noise study area
- Noise Important Areas defined in national noise action plans (Defra 2019)

Map Number: SV-09-309a

Map Name: Night-time Operational Sound Contour Maps

Community Area MA02: Wimboldsley to Lostock Gralam

HS2

Registered in England. Registration number 06791686. Registered office: 2 Snowhill, Queensway, Birmingham B4 6QA.

© Crown copyright and database rights 2020 OS 100049190

Doc Number: 2DE01-MWJ-EV-MAP-M000-003130-P01

Date: 10/08/21

Scale at A3: 1:10,000

0 100 200 300 400 Metres

This page is intentionally blank

High Speed Rail (Crewe – Manchester) Environmental Statement

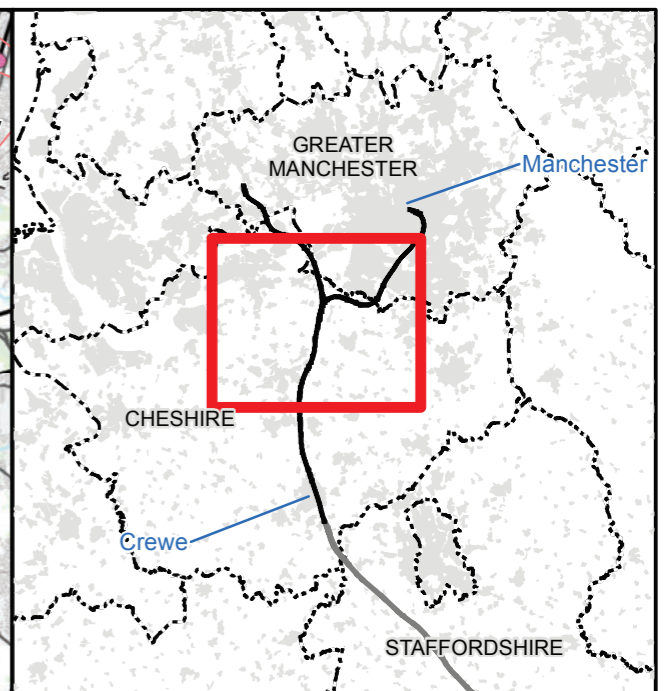
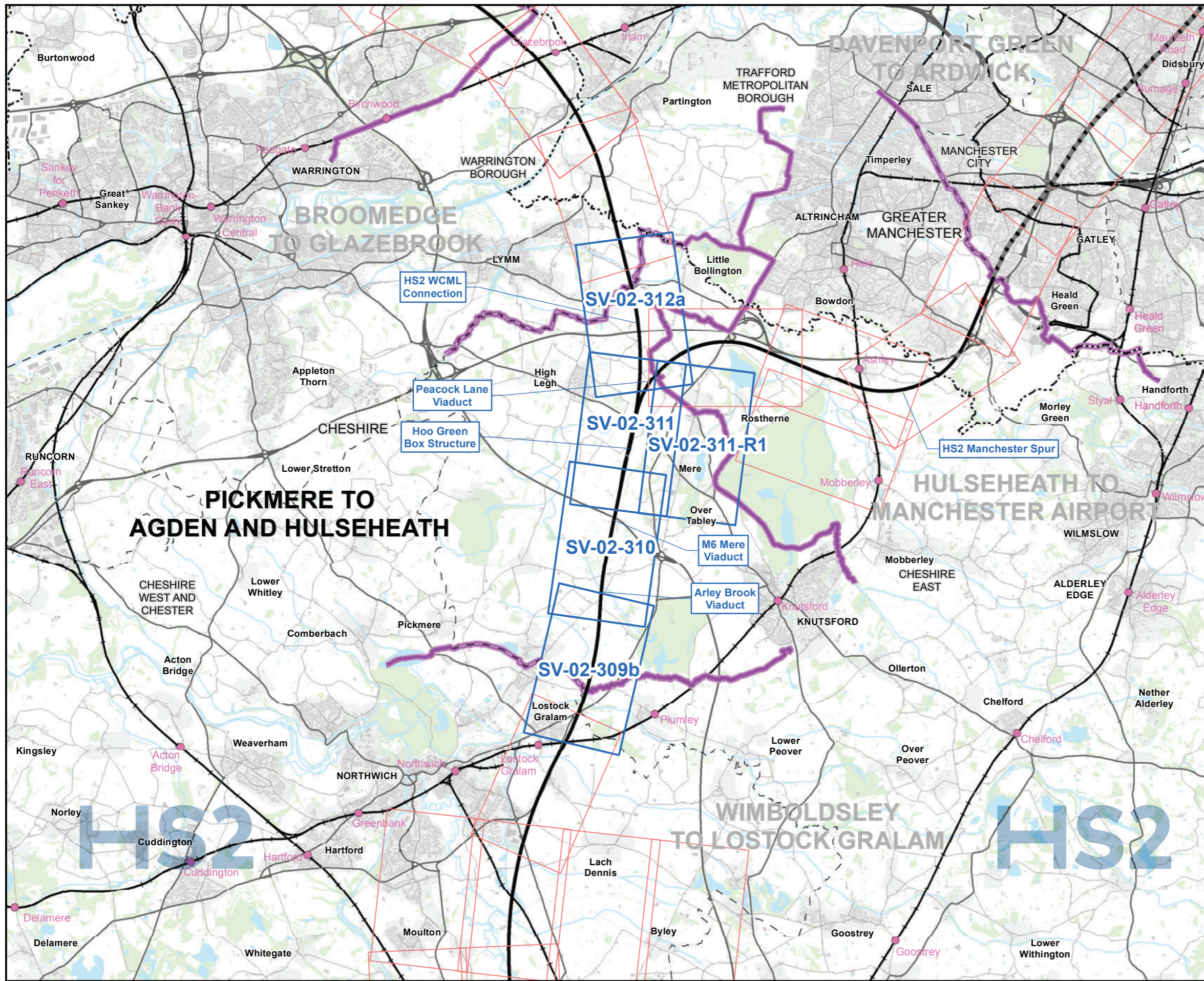
MA03: Pickmere to Agden and Hulseheath

SV-02 - Operational Noise and Vibration Impacts and Likely Significant Effects
(with Assessment Location)

SV-03 - Assessment and Monitoring Locations for Construction Sound, Noise
and Vibration Assessments

SV-08 - Daytime Operational Sound Contour Maps

SV-09 - Night-time Operational Sound Contour Maps



Map Series Information:

SV-02 presents the direct operational noise impacts and likely significant effects of the Proposed Scheme.

The SV-02 figure series necessarily contains a large amount of information relating to the operational noise and vibration assessment. It is designed to communicate visually the assessment process from the prediction of impacts to the determination of likely residual significant effects. The corresponding text is included in Vol2 and Vol5.

- Key items on the map include the following:
- The Proposed Scheme (the proposed railway alignments and surrounding associated earthworks/roads);
 - blue and green lines representing the wayside airborne noise mitigation measures included in the Proposed Scheme;
 - the study areas, which indicate the areas within which direct sound and vibration impacts of the scheme have been quantitatively assessed;
 - the calculated direct operational impacts of the scheme, displayed as colour-coded buildings and symbols representing buildings that would potentially qualify for noise insulation;
 - sound contours representing sound produced by the new railway (displayed in a simpler manner than on SV-08 and SV-09 in order not to obscure the features on the map series);
 - the assessment locations at which a quantitative prediction of sound and impacts have been carried out (representing a number of nearby buildings). These are labelled with a unique reference number to enable cross-reference to further detail regarding the assessments in Volume 5: Appendix SV-003-0MA0X; and
 - labels indicating where the likely residual direct noise or vibration significant effects have been identified. These are labelled with a unique reference number to enable cross-reference to further detail regarding the assessments in Volume 5: Appendix SV-003-0MA0X.

The design of the Proposed Scheme will be informed through stakeholder engagement and further engineering and environmental studies.

A more detailed explanation of each legend item included on the figures and on the separate legend page can be found in the data dictionary.

Note: Not all data layers in the legend are represented on every map.

Main Map Legend

- Route in tunnel
- Route on surface
- Depot, station, headhouse or portal building
- Community area boundary
- Existing railway station
- County boundary
- District/Borough boundary
- Map sheets included in this community area
- Map sheets not included in this community area

Map Number SV-02-INDEX-MA03

Map Name Index Map of:
Operational Airborne Noise and Vibration
Impacts and Likely Significant Effects

Community Area MA03:
Pickmere to Agden and Hulseheath

Registered in England. Registration number 06791686.
Registered office: 2 Snowhill, Queensway,
Birmingham B4 6GA.

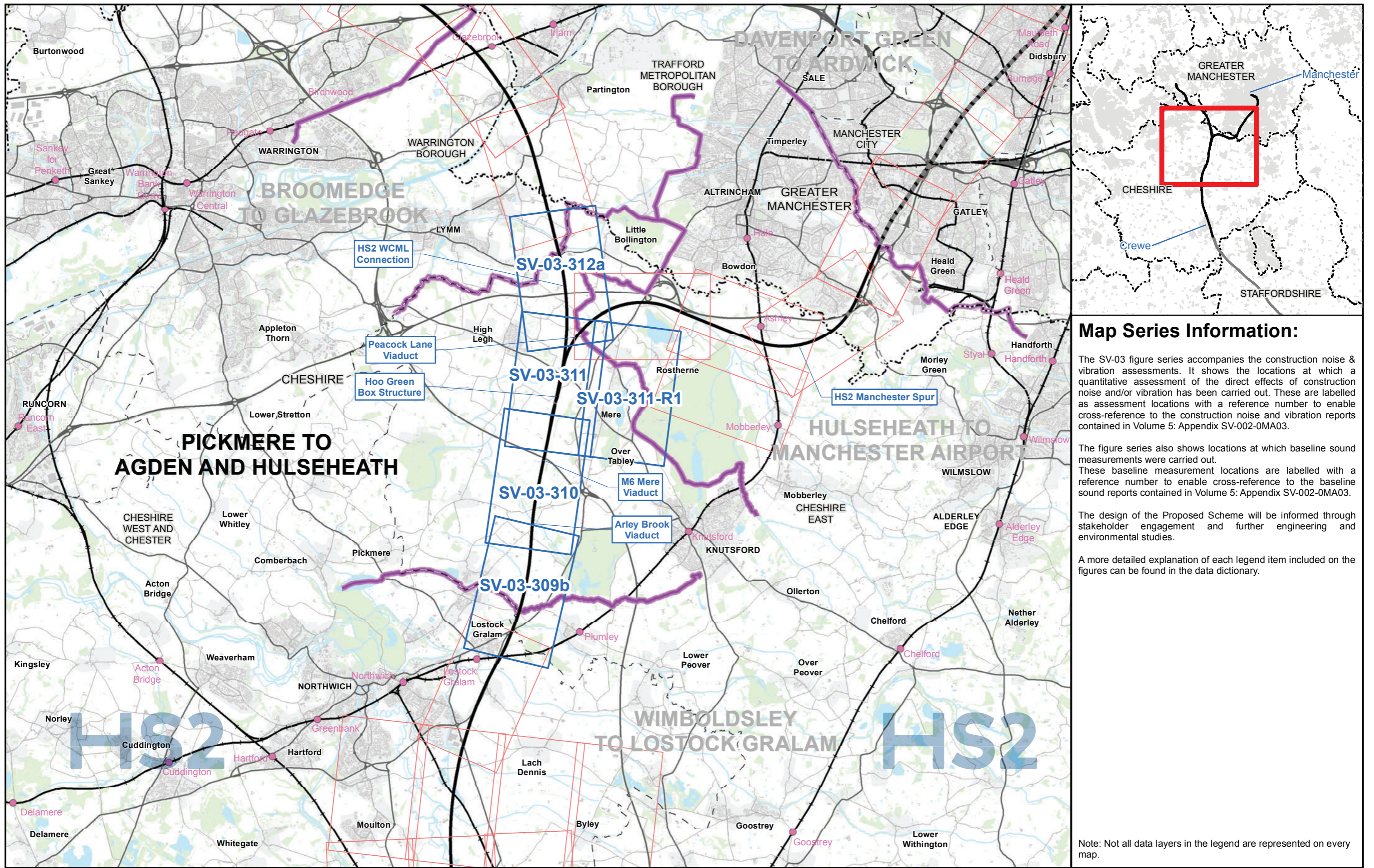
© Crown copyright and database rights 2020
OS 100049190

Doc Number: 2DE01-MWJ-EV-MAP-M000-002039-P01

Scale at A3: 1:100,000

Metres

Date: 10/08/21



Map Series Information:

The SV-03 figure series accompanies the construction noise & vibration assessments. It shows the locations at which a quantitative assessment of the direct effects of construction noise and/or vibration has been carried out. These are labelled as assessment locations with a reference number to enable cross-reference to the construction noise and vibration reports contained in Volume 5: Appendix SV-002-0MA03.

The figure series also shows locations at which baseline sound measurements were carried out. These baseline measurement locations are labelled with a reference number to enable cross-reference to the baseline sound reports contained in Volume 5: Appendix SV-002-0MA03.

The design of the Proposed Scheme will be informed through stakeholder engagement and further engineering and environmental studies.

A more detailed explanation of each legend item included on the figures can be found in the data dictionary.

Main Map Legend

Route in tunnel	Map sheets included in this community area
Route on surface	Map sheets not included in this community area
Depot, station, headhouse or portal building	
Community area boundary	
Existing railway station	
County boundary	
District/Borough boundary	

Map Number	SV-03-INDEX-MA03
Map Name	Index Map of: Construction Airborne Noise and Vibration Likely Significant Effects
	Community Area MA03: Pickmere to Agden and Hulseheath

HS2

Registered in England. Registration number 06791686.
Registered office: 2 Snowhill, Queensway, Birmingham B4 6QA.

Scale at A3: 1:100,000






© Crown copyright and database rights 2020
OS 100049190





Doc Number: 2DE01-MWJ-EV-MAP-M000-002085-P01


Date: 06/09/21

HS2 (rail only) noise level $L_{pAeq,T}$		Potential noise effect ^{1, 2}	
Night-time $L_{pAeq,T}$ (T=23:00 to 07:00)	Daytime $L_{pAeq,T}$ (T=07:00 to 23:00)	Residential	Non-residential & quiet areas
> 55 dB	> 65 dB	Likely significant effect on dwellings indicated by ○, * or X avoided by noise insulation	Effect dependent on receptor and baseline. For further details see Volume 5, Appendix SV-003-0MA0X. Likely significant effect indicated by MA0X-O-N# ²
40 to 55 dB	50 to 65 dB	Effect dependent on noise level change and significance criteria. Likely significant effects on groups of dwellings and any shared community open areas indicated by MA0X-O-C# ²	
< 40 dB	< 50 dB	Generally no adverse effect expected ¹	

Operational airborne noise impacts at residential buildings¹

-  Major adverse
-  Moderate adverse
-  Minor adverse
-  Negligible
-  Beneficial

-  Potential additional noise insulation (triggered by maximum noise levels at night)¹
-  Potential additional noise insulation (triggered by WHO Night Noise Guidelines Interim Target)¹
-  Potential noise insulation (triggered by Noise Insulation Regulations 1996)¹
-  L_{pAFmax} exceeds 60dB façade
HS2 train only L_{pAFmax} +2.5dB façade correction

 Ground-borne noise or vibration impact at residential buildings

¹ For further information see Volume 5 Appendix SV-001-00000

² For details see relevant Volume 5 Appendix SV-003-0MA0X

SV-02 - Legend

Operational Airborne Noise and Vibration Impacts and Likely Significant Effects



HS2 Ltd accept no responsibility for any circumstances, which arise from the reproduction of this map after alteration, amendment or abbreviation or if it is issued in part or issued incomplete in any way.

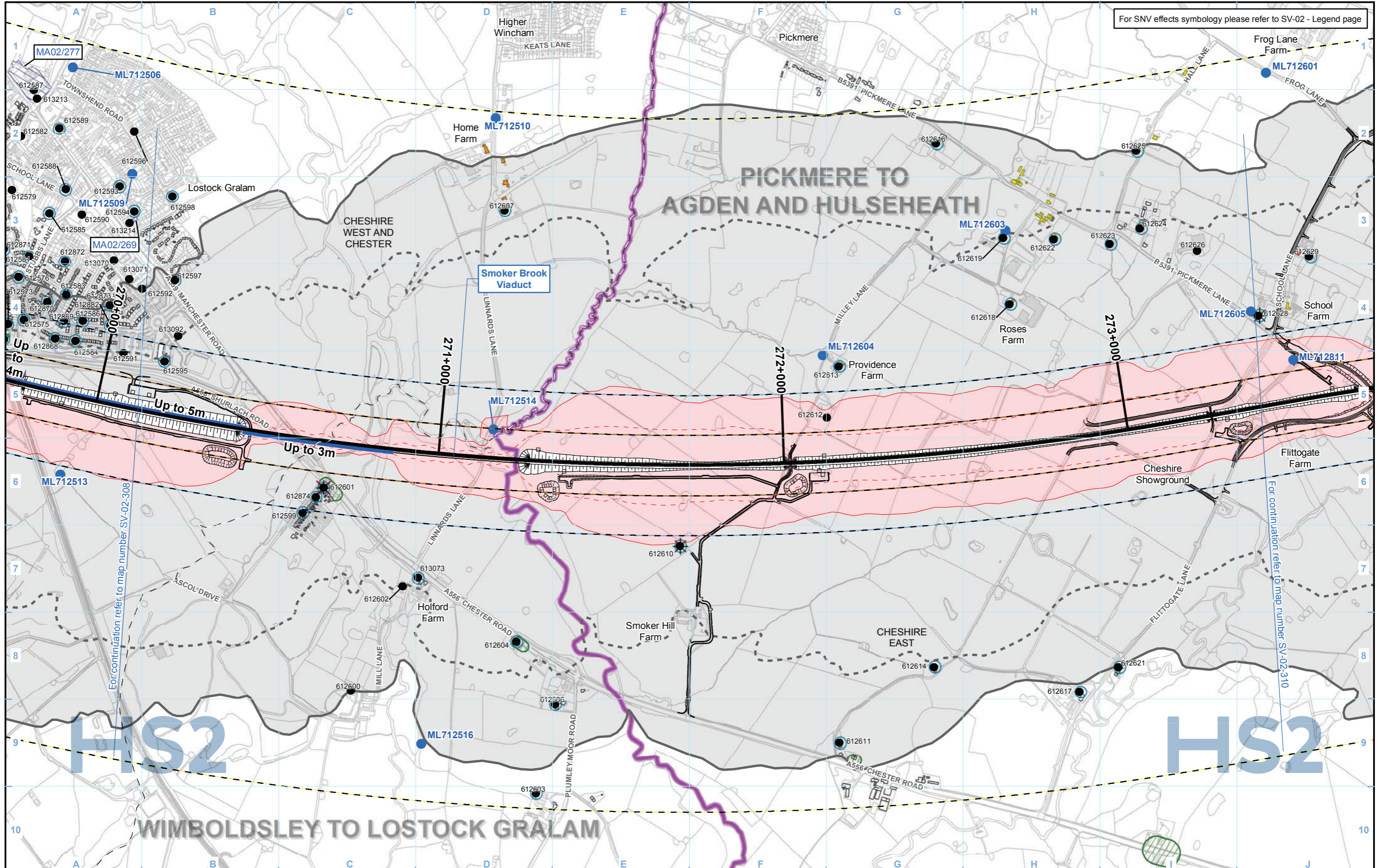
Registered in England. Registration number 06791686.
Registered office: 2 Snowhill, Queensway,
Birmingham B4 6QA.
© Crown copyright and database rights 2020
OS 100049190

Doc Number: -

Date:

This page is intentionally blank

For SNV effects symbology please refer to SV-02 - Legend page



Legend - General features

- Route in bored tunnel
- Route in green tunnel
- Route on surface
- Depot, station, headhouse or portal building
- Community area boundary
- County boundary
- District/Borough boundary

Engineering earthworks:

- Embankment
- Cutting

Non engineering earthworks:

- Embankment
- Cutting

Legend - Noise related features

Envisaged mitigation to avoid / reduce significant noise effects:

- Landscaping and/or fence barriers (labelled with total noise barrier height above rail)
- Engineering e.g. cuttings (green tunnels separately marked)

Envisaged features further reducing noise effects:

- Other environmental e.g. landscaping
- Engineering e.g. cuttings

Noise Important Areas defined in national noise action plans (Defra 2014)

- Committed developments - SV Only
- Airborne noise study area

- Ground-borne noise & vibration study area (residential and non-residential)
- Ground-borne noise & vibration study area (highly sensitive non-residential)
- Airborne noise assessment location
- Airborne noise and vibration assessment location
- Ground-borne noise and/or vibration assessment location
- Airborne noise, ground-borne sound and vibration assessment location
- Baseline measurement locations

Map Number: SV-02-309b

Map Name: Operational Airborne Noise and Vibration Impacts and Likely Significant Effects

Community Area MA03: Pickmere to Agden and Hulseheath

HS2

Registered in England. Registration number 06791686. Registered office: 2 Snowhill, Queensway, Birmingham B4 6QA.

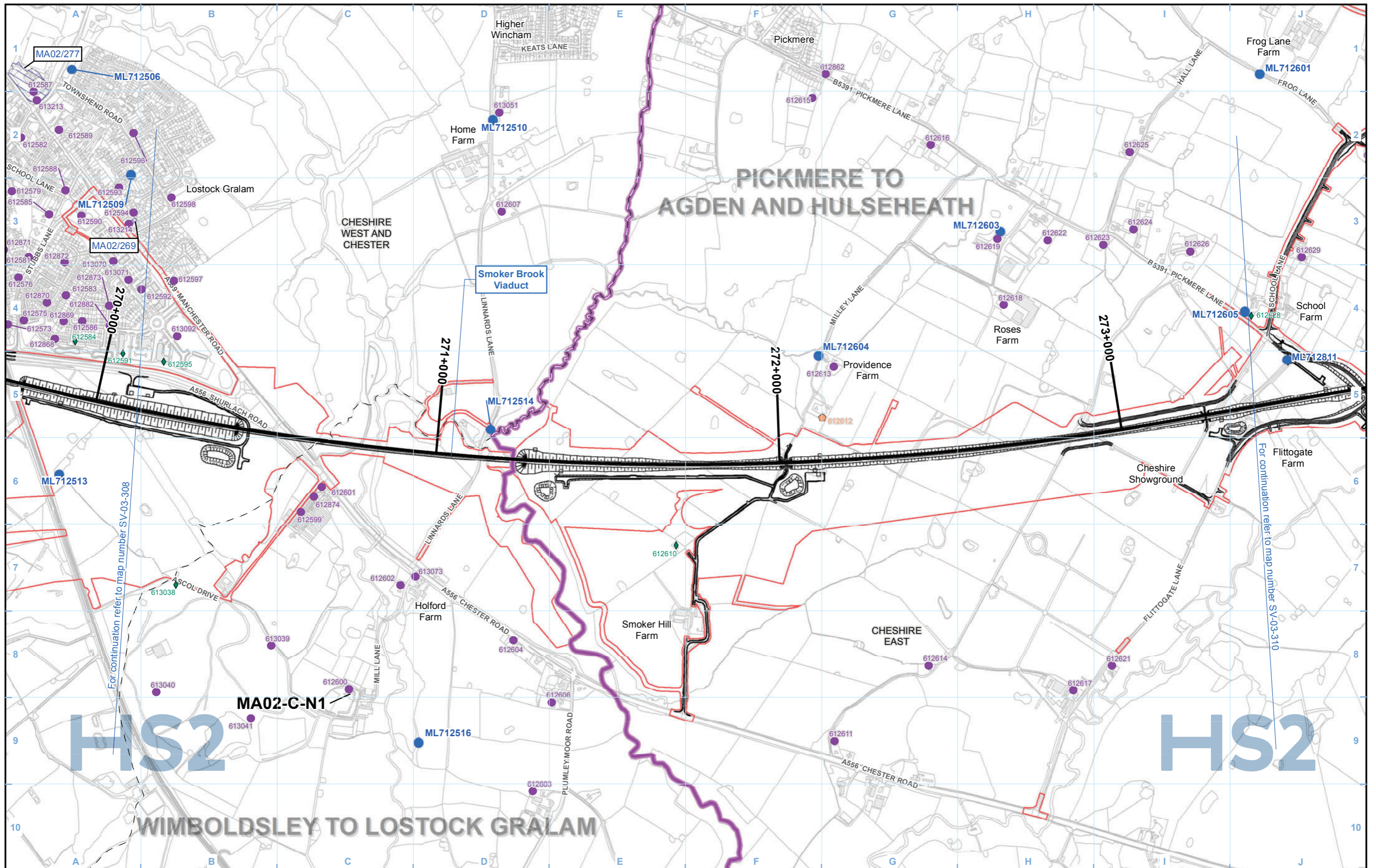
© Crown copyright and database rights 2020 OS 100049190

Doc Number: 2DE01-MWJ-EV-MAP-M000-002011-P01

Date: 10/08/21

Scale at A3: 1:10,000

Metres



Legend - General features

- Route in bored tunnel
- Route in green tunnel
- Route on surface
- Depot, station, headhouse or portal building
- Community area boundary
- County boundary
- District/Borough boundary

Engineering earthworks:

- Embankment
- Cutting

Non engineering earthworks:

- Embankment
- Cutting

Land potentially required during construction

Legend - Sound related features

- Committed developments - SV Only
- Construction airborne sound assessment location
- Construction vibration assessment location
- Construction airborne sound and vibration assessment location
- Baseline measurement location

labelled with assessment location ID reference number (for details of the assessment results see Vol 5 Appendix SV-002-0MA03) (labelled with measurement location reference code).

Likely significant effects from construction noise and /or vibration on groups of dwellings and any shared community open areas, and non-residential receptors, are indicated by MA03-C-C# and MA03-C-N#, respectively.

Map Number: SV-03-309b

Map Name: Construction Airborne Noise and Vibration Likely Significant Effects

Community Area MA03: Pickmere to Agden and Hulseheath

HS2

Registered in England. Registration number 06791686. Registered office: 2 Snowhill, Queensway, Birmingham B4 6GA.

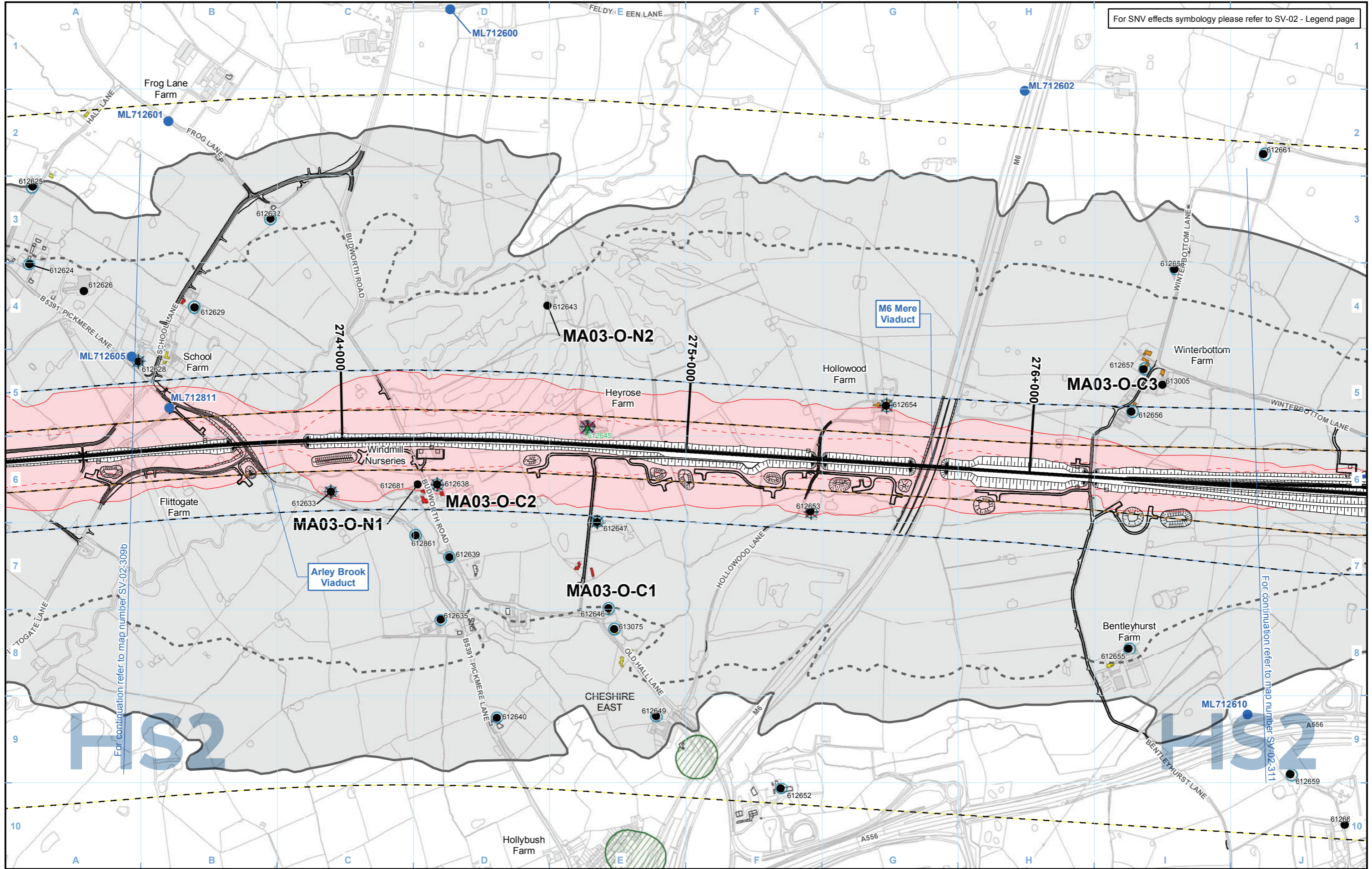
© Crown copyright and database rights 2020 OS 100049190

Scale at A3: 1:10,000

Doc Number: 2DE01-MWJ-EV-MAP-M000-002058-P01

Date: 06/09/21

For SNV effects symbology please refer to SV-02 - Legend page



Legend - General features

- Route in bored tunnel
- Route in green tunnel
- Route on surface
- Depot, station, headhouse or portal building
- Community area boundary
- County boundary
- District/Borough boundary

Engineering earthworks:

- Embankment
- Cutting

Non engineering earthworks:

- Embankment
- Cutting

Legend - Noise related features

Envisaged mitigation to avoid / reduce significant noise effects:

- Landscaping and/or fence barriers (labelled with total noise barrier height above rail)
- Engineering e.g. cuttings (green tunnels separately marked)

Envisaged features further reducing noise effects:

- Other environmental e.g. landscaping
- Engineering e.g. cuttings

Noise Important Areas defined in national noise action plans (Defra 2014)

Committed developments - SV Only

Airborne noise study area

Ground-borne noise & vibration study area (residential and non-residential)

Ground-borne noise & vibration study area (highly sensitive non-residential)

- Airborne noise assessment location
- Airborne noise and vibration assessment location
- Ground-borne noise and/or vibration assessment location
- Airborne noise, ground-borne sound and vibration assessment location
- Baseline measurement locations

Map Number: SV-02-310

Map Name: Operational Airborne Noise and Vibration Impacts and Likely Significant Effects

Community Area MA03: Pickmere to Agden and Hulseheath

HS2

Registered in England. Registration number 06791686. Registered office: 2 Snowhill, Queensway, Birmingham B4 6QA.

© Crown copyright and database rights 2020 OS 100049190

Doc Number: 2DE01-MWJ-EV-MAP-M000-002012-P01

Date: 10/08/21

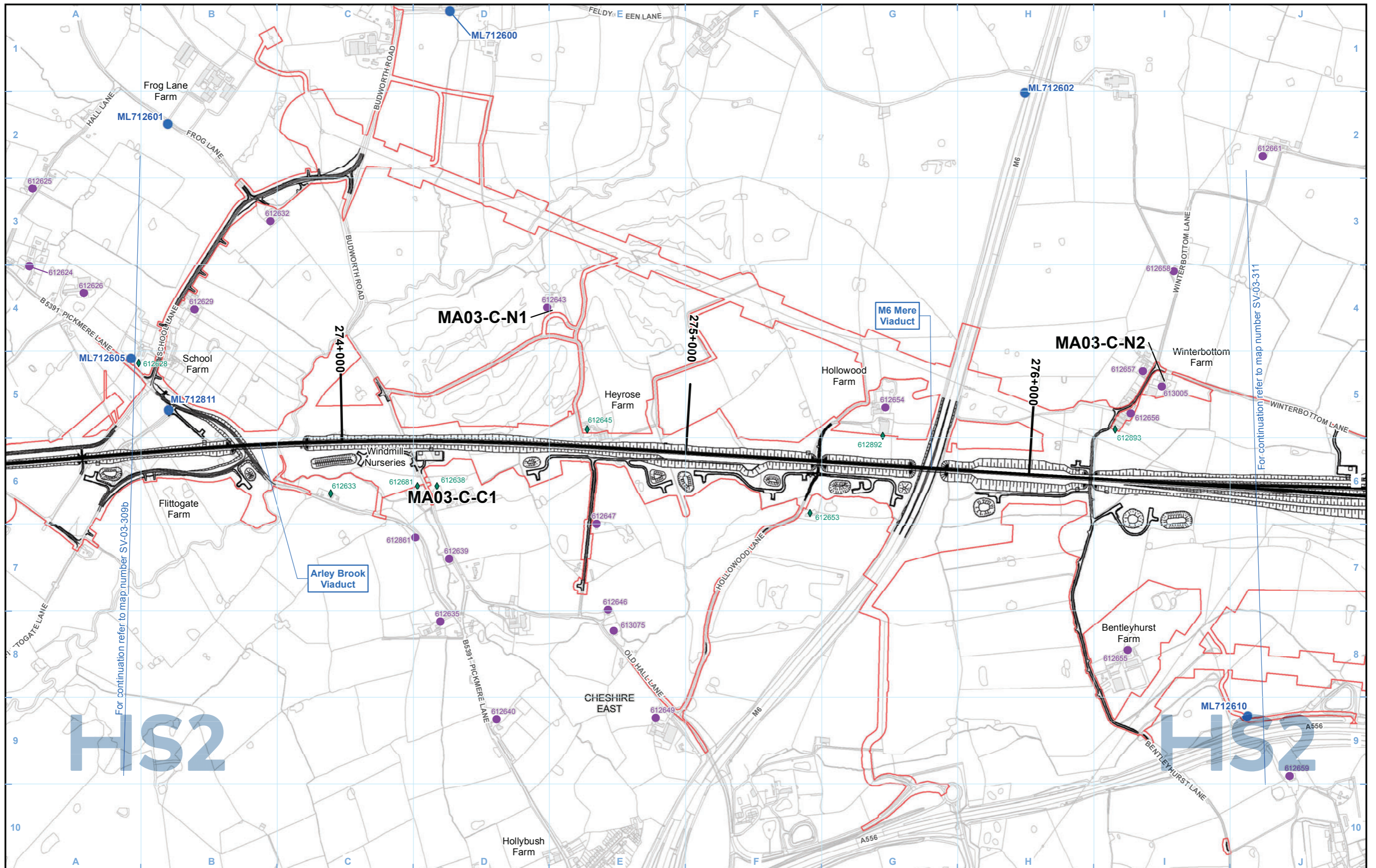
Scale at A3: 1:10,000

Metres

North arrow symbol

For continuation refer to map number SV-02-309b

For continuation refer to map number SV-02-311



Legend - General features

- Route in bored tunnel
- Route in green tunnel
- Route on surface
- Depot, station, headhouse or portal building
- Community area boundary
- County boundary
- District/Borough boundary
- Engineering earthworks:**
- Embankment
- Cutting
- Land potentially required during construction
- Non engineering earthworks:**
- Embankment
- Cutting

Legend - Sound related features

- Committed developments - SV Only
- Construction airborne sound assessment location
- Construction vibration assessment location
- Construction airborne sound and vibration assessment location
- Baseline measurement location

labelled with assessment location ID reference number (for details of the assessment results see Vol 5 Appendix SV-002-0MA03) (labelled with measurement location reference code).

Likely significant effects from construction noise and /or vibration on groups of dwellings and any shared community open areas, and non-residential receptors, are indicated by MA03-C-C# and MA03-C-N#, respectively.

Map Number SV-03-310

Map Name
Construction Airborne Noise and Vibration Likely Significant Effects

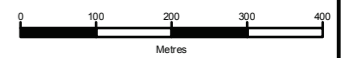
Community Area MA03:
Pickmere to Agden and Hulseheath



Registered in England. Registration number 06791686.
Registered office: 2 Snowhill, Queensway,
Birmingham B4 6QA.
© Crown copyright and database rights 2020
OS 100049190

HS2 Ltd accept no responsibility for any circumstances, which arise from the reproduction of this map after alteration, amendment or abbreviation or if it is issued in part or issued incomplete in any way.

Scale at A3: 1:10,000

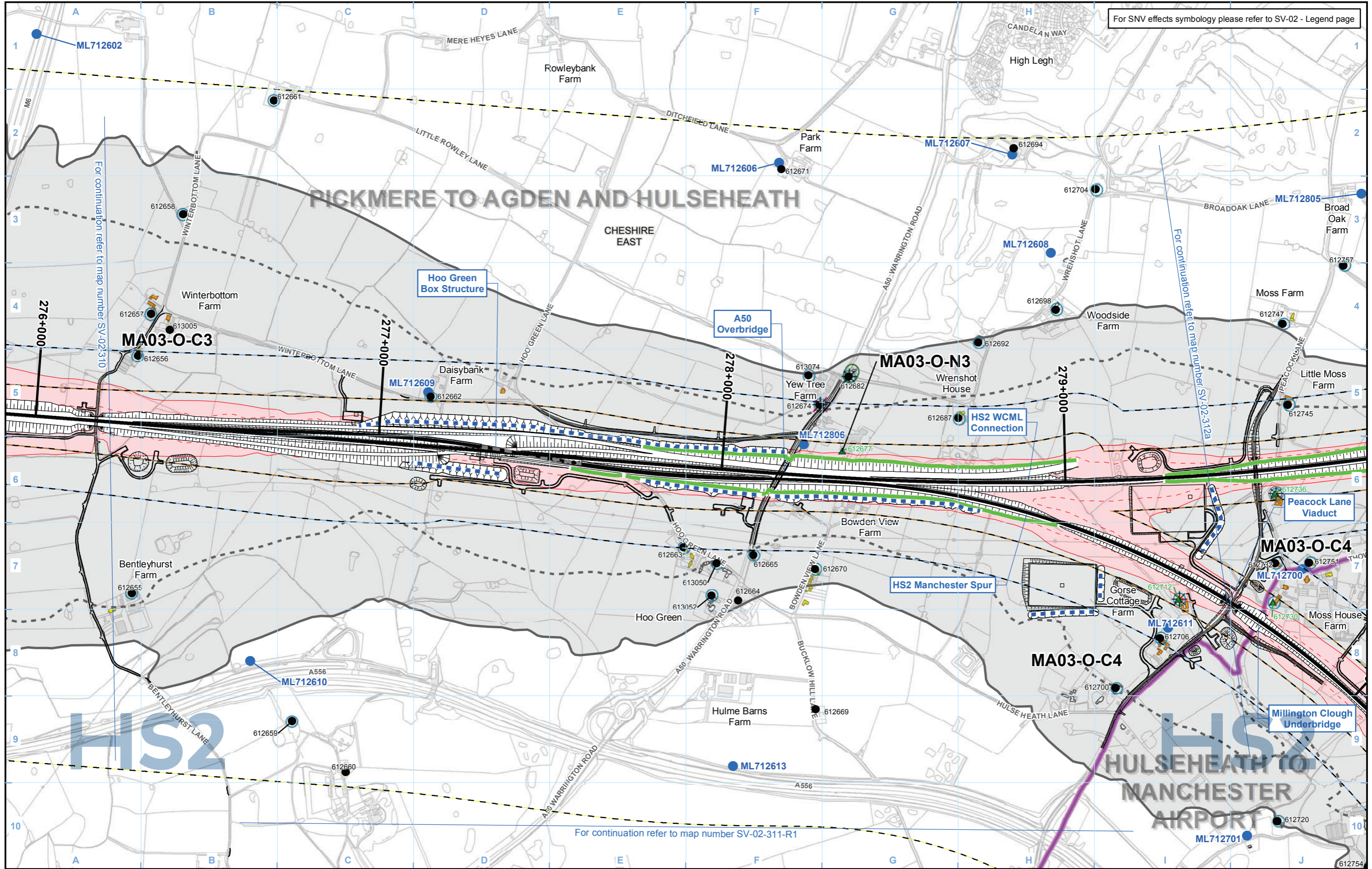


Doc Number: 2DE01-MWJ-EV-MAP-M000-002059-P01 Date: 06/09/21

For continuation refer to map number SV-03-311

For continuation refer to map number SV-03-309b

For SNV effects symbology please refer to SV-02 - Legend page



Legend - General features

- Route in bored tunnel
- Route in green tunnel
- Route on surface
- Depot, station, headhouse or portal building
- Community area boundary
- County boundary
- District/Borough boundary

Engineering earthworks:

- Embankment
- Cutting

Non engineering earthworks:

- Embankment
- Cutting

Legend - Noise related features

Envisaged mitigation to avoid / reduce significant noise effects:

- Landscaping and/or fence barriers (labelled with total noise barrier height above rail)
- Engineering e.g. cuttings (green tunnels separately marked)

Envisaged features further reducing noise effects:

- Other environmental e.g. landscaping
- Engineering e.g. cuttings

Noise Important Areas defined in national noise action plans (Defra 2014)

- Committed developments - SV Only
- Airborne noise study area

- Ground-borne noise & vibration study area (residential and non-residential)
- Ground-borne noise & vibration study area (highly sensitive non-residential)
- Airborne noise assessment location
- Airborne noise and vibration assessment location
- Ground-borne noise and/or vibration assessment location
- Airborne noise, ground-borne sound and vibration assessment location
- Baseline measurement locations

Map Number: SV-02-311

Map Name: Operational Airborne Noise and Vibration Impacts and Likely Significant Effects

Community Area MA03: Pickmere to Agden and Hulseheath

HS2

Registered in England. Registration number 06791686. Registered office: 2 Snowhill, Queensway, Birmingham B4 6QA.

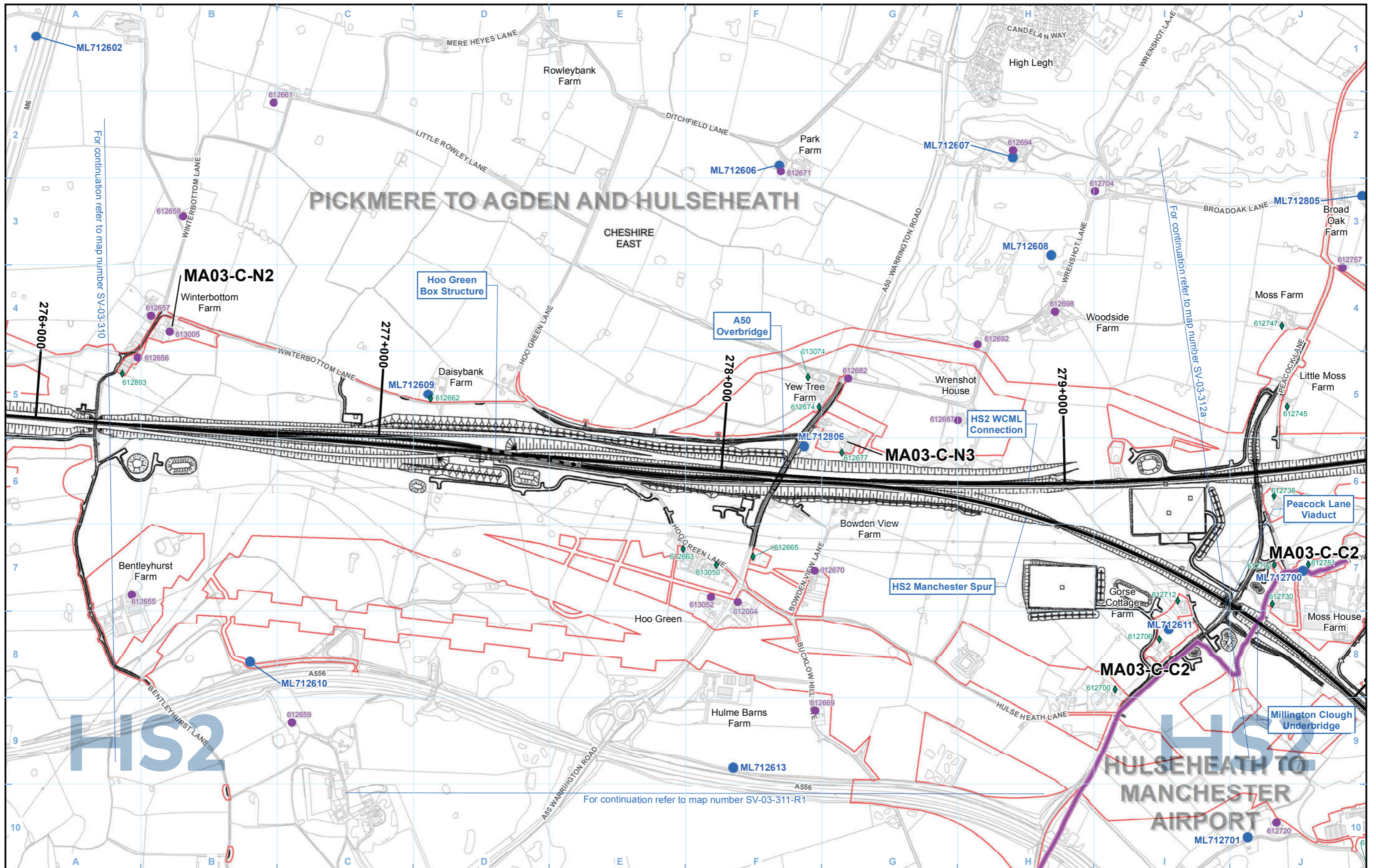
© Crown copyright and database rights 2020 OS 100049190

Doc Number: 2DE01-MWJ-EV-MAP-M000-002013-P01

Date: 10/08/21

Scale at A3: 1:10,000

Metres



Legend - General features

- Route in bored tunnel
- Route in green tunnel
- Route on surface
- Depot, station, headhouse or portal building
- Community area boundary
- County boundary
- District/Borough boundary

Engineering earthworks:

- Embankment
- Cutting

Non engineering earthworks:

- Embankment
- Cutting

Land potentially required during construction

Legend - Sound related features

- Committed developments - SV Only
- Construction airborne sound assessment location
- Construction vibration assessment location
- Construction airborne sound and vibration assessment location
- Baseline measurement location

labelled with assessment location ID reference number (for details of the assessment results see Vol 5 Appendix SV-002-0MA03) (labelled with measurement location reference code).

Likely significant effects from construction noise and /or vibration on groups of dwellings and any shared community open areas, and non-residential receptors, are indicated by MA03-C-C# and MA03-C-N#, respectively.

Map Number: SV-03-311

Map Name: Construction Airborne Noise and Vibration Likely Significant Effects

Community Area MA03: Pickmere to Agden and Hulseheath

HS2

Registered in England. Registration number 06791686. Registered office: 2 Snowhill, Queensway, Birmingham B4 6QA.

© Crown copyright and database rights 2020 OS 100049190

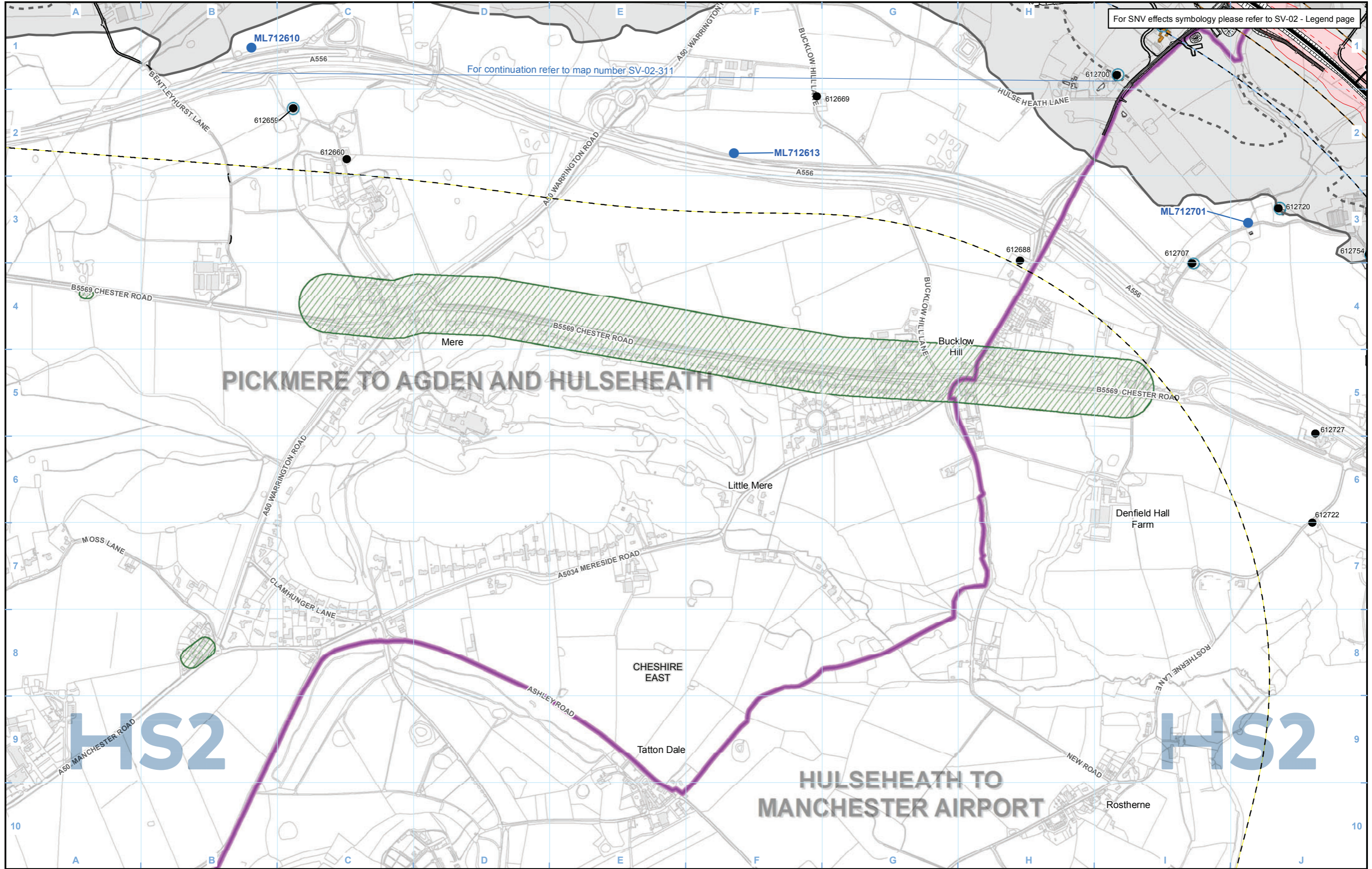
Doc Number: 2DE01-MWJ-EV-MAP-M000-002060-P01

Date: 06/09/21

Scale at A3: 1:10,000

0 100 200 300 400 Metres

HS2 Ltd accept no responsibility for any circumstances, which arise from the reproduction of this map after alteration, amendment or abbreviation or if it is issued in part or issued incomplete in any way.



For SNV effects symbology please refer to SV-02 - Legend page

For continuation refer to map number SV-02-311

PICKMERE TO AGDEN AND HULSEHEATH

HULSEHEATH TO MANCHESTER AIRPORT

Legend - General features

- Route in bored tunnel
- Route in green tunnel
- Route on surface
- Depot, station, headhouse or portal building
- Community area boundary
- County boundary
- District/Borough boundary

Engineering earthworks:

- Embankment
- Cutting
- Non engineering earthworks:**
- Embankment
- Cutting

Legend - Noise related features

- Envisaged mitigation to avoid / reduce significant noise effects:
- Landscaping and/or fence barriers (labelled with total noise barrier height above rail)
 - Engineering e.g. cuttings (green tunnels separately marked)
- Envisaged features further reducing noise effects:
- Other environmental e.g. landscaping
 - Engineering e.g. cuttings

Legend - Noise related features

- Envisaged mitigation to avoid / reduce significant noise effects:
- Noise Important Areas defined in national noise action plans (Defra 2014)
 - Committed developments - SV Only
 - Airborne noise study area

Legend - Noise related features

- Ground-borne noise & vibration study area (residential and non-residential)
- Ground-borne noise & vibration study area (highly sensitive non-residential)
- Airborne noise assessment location
- Airborne noise and vibration assessment location
- Ground-borne noise and/or vibration assessment location
- Airborne noise, ground-borne sound and vibration assessment location
- Baseline measurement locations

Map Number: SV-02-311-R1

Map Name: Operational Airborne Noise and Vibration Impacts and Likely Significant Effects

Community Area MA03:
Pickmere to Agden and Hulseheath

Registered in England. Registration number 06791686.
Registered office: 2 Snowhill, Queensway,
Birmingham B4 6QA.

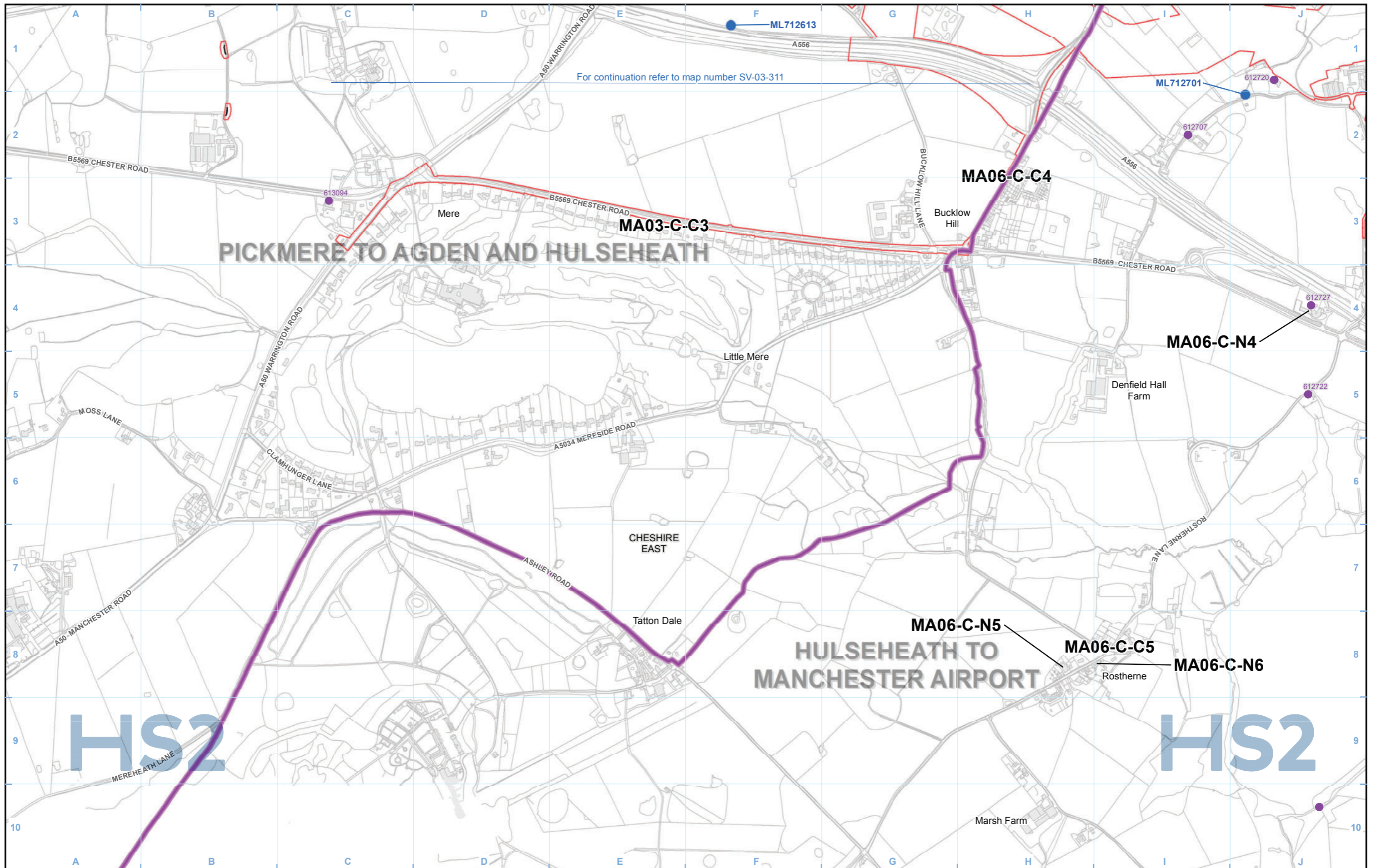
© Crown copyright and database rights 2020
OS 100049190

Doc Number: 2DE01-MWJ-EV-MAP-M000-003959-P01

Scale at A3: 1:10,000

Metres

Date: 10/08/21



Legend - General features

	Route in bored tunnel		Engineering earthworks: Embankment
	Route in green tunnel		Engineering earthworks: Cutting
	Route on surface		Non engineering earthworks: Embankment
	Depot, station, headhouse or portal building		Non engineering earthworks: Cutting
	Community area boundary		Land potentially required during construction
	County boundary		
	District/Borough boundary		

Legend - Sound related features

	Committed developments - SV Only	} labelled with assessment location ID reference number (for details of the assessment results see Vol 5 Appendix SV-002-0MA03) (labelled with measurement location reference code).
	Construction airborne sound assessment location	
	Construction vibration assessment location	
	Construction airborne sound and vibration assessment location	
	Baseline measurement location	Likely significant effects from construction noise and /or vibration on groups of dwellings and any shared community open areas, and non-residential receptors, are indicated by MA03-C-C# and MA03-C-N#, respectively.

Map Number	SV-03-311-R1
Map Name	Construction Airborne Noise and Vibration Likely Significant Effects
Community Area MA03: Pickmere to Agden and Hulseheath	

HS2

Registered in England. Registration number 06791686.
Registered office: 2 Snowhill, Queensway, Birmingham B4 6QA.

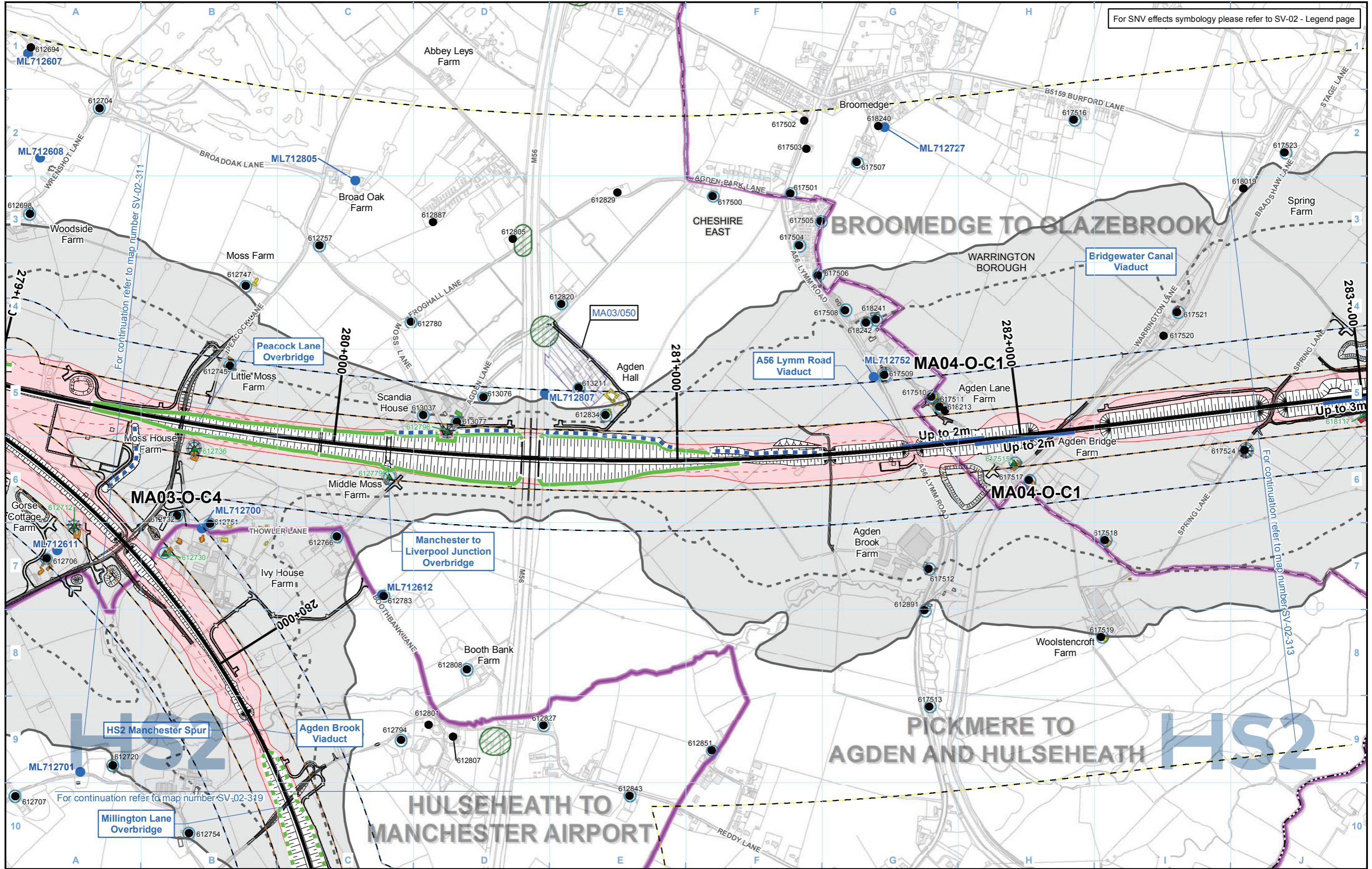
© Crown copyright and database rights 2020
OS 100049190

Doc Number: 2DE01-MWJ-EV-MAP-M000-002895-P01

Date: 06/09/21

Scale at A3: 1:10,000

For SNV effects symbology please refer to SV-02 - Legend page



Legend - General features

	Route in bored tunnel
	Route in green tunnel
	Route on surface
	Depot, station, headhouse or portal building
	Community area boundary
	County boundary
	District/Borough boundary

Engineering earthworks:

	Embankment
	Cutting

Non engineering earthworks:

	Embankment
	Cutting

Legend - Noise related features

Envisaged mitigation to avoid / reduce significant noise effects:

	Landscaping and/or fence barriers (labelled with total noise barrier height above rail)
	Engineering e.g. cuttings (green tunnels separately marked)

Envisaged features further reducing noise effects:

	Other environmental e.g. landscaping
	Engineering e.g. cuttings

Noise Important Areas defined in national noise action plans (Defra 2014)

	Noise Important Areas defined in national noise action plans (Defra 2014)
--	---

Committed developments - SV Only

	Committed developments - SV Only
--	----------------------------------

Airborne noise study area

	Airborne noise study area
--	---------------------------

Ground-borne noise & vibration study area (residential and non-residential)

	Ground-borne noise & vibration study area (residential and non-residential)
--	---

Ground-borne noise & vibration study area (highly sensitive non-residential)

	Ground-borne noise & vibration study area (highly sensitive non-residential)
--	--

Assessment Locations:

	Airborne noise assessment location
	Airborne noise and vibration assessment location
	Ground-borne noise and/or vibration assessment location
	Airborne noise, ground-borne sound and vibration assessment location
	Baseline measurement locations

Map Number	SV-02-312a
Map Name	Operational Airborne Noise and Vibration Impacts and Likely Significant Effects
Community Area MA03: Pickmere to Agden and Hulseheath	

HS2

Registered in England. Registration number 06791686. Registered office: 2 Snowhill, Queensway, Birmingham B4 6QA.

© Crown copyright and database rights 2020 OS 100049190

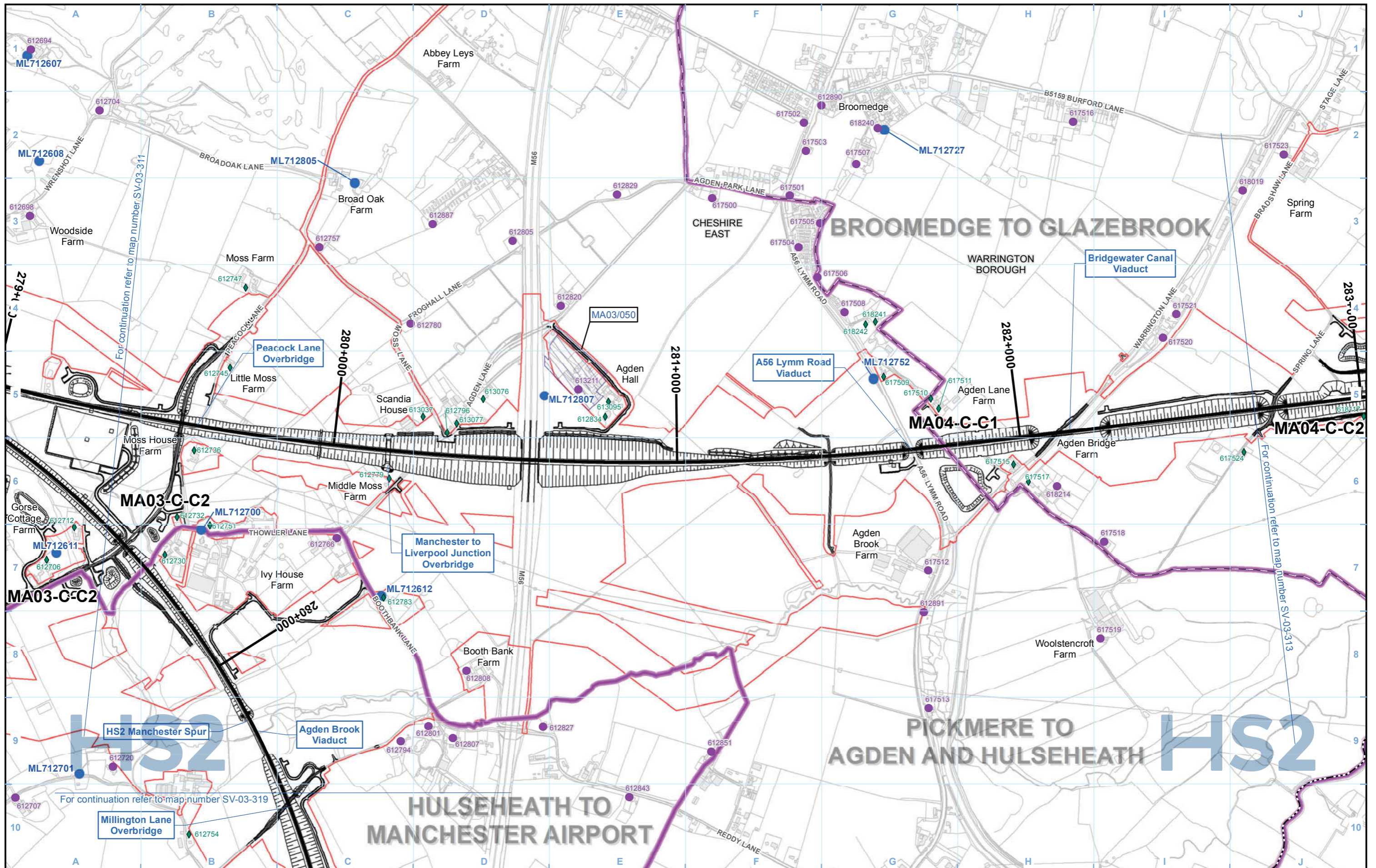
Doc Number: 2DE01-MWJ-EV-MAP-M000-002014-P01

Date: 10/08/21

Scale at A3: 1:10,000

Metres

North Arrow



Legend - General features

	Route in bored tunnel		Engineering earthworks: Embankment
	Route in green tunnel		Engineering earthworks: Cutting
	Route on surface		Land potentially required during construction
	Depot, station, headhouse or portal building		
	Community area boundary		
	County boundary		
	District/Borough boundary		

Legend - Sound related features

	Committed developments - SV Only	} labelled with assessment location ID reference number (for details of the assessment results see Vol 5 Appendix SV-002-0MA03) (labelled with measurement location reference code).
	Construction airborne sound assessment location	
	Construction vibration assessment location	
	Construction airborne sound and vibration assessment location	
	Baseline measurement location	Likely significant effects from construction noise and /or vibration on groups of dwellings and any shared community open areas, and non-residential receptors, are indicated by MA03-C-C# and MA03-C-N#, respectively.

Map Number	SV-03-312a
Map Name	Construction Airborne Noise and Vibration Likely Significant Effects
Community Area MA03: Pickmere to Agden and Hulseheath	

HS2

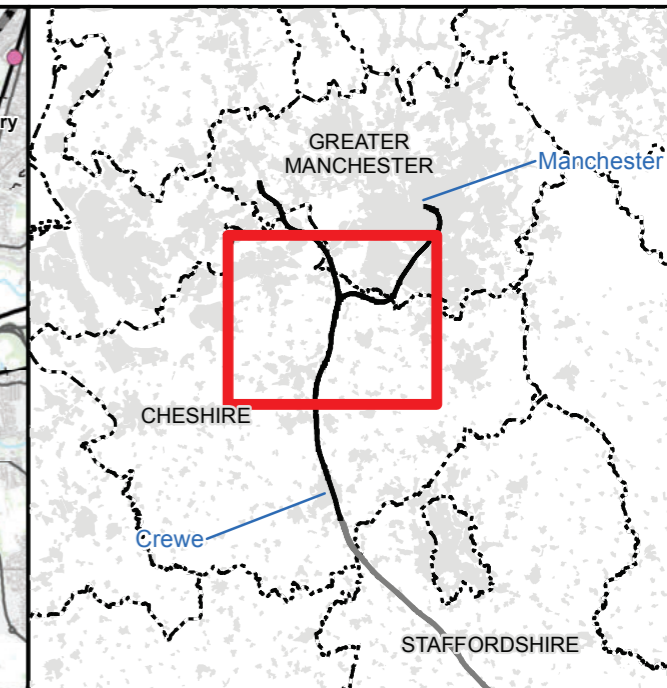
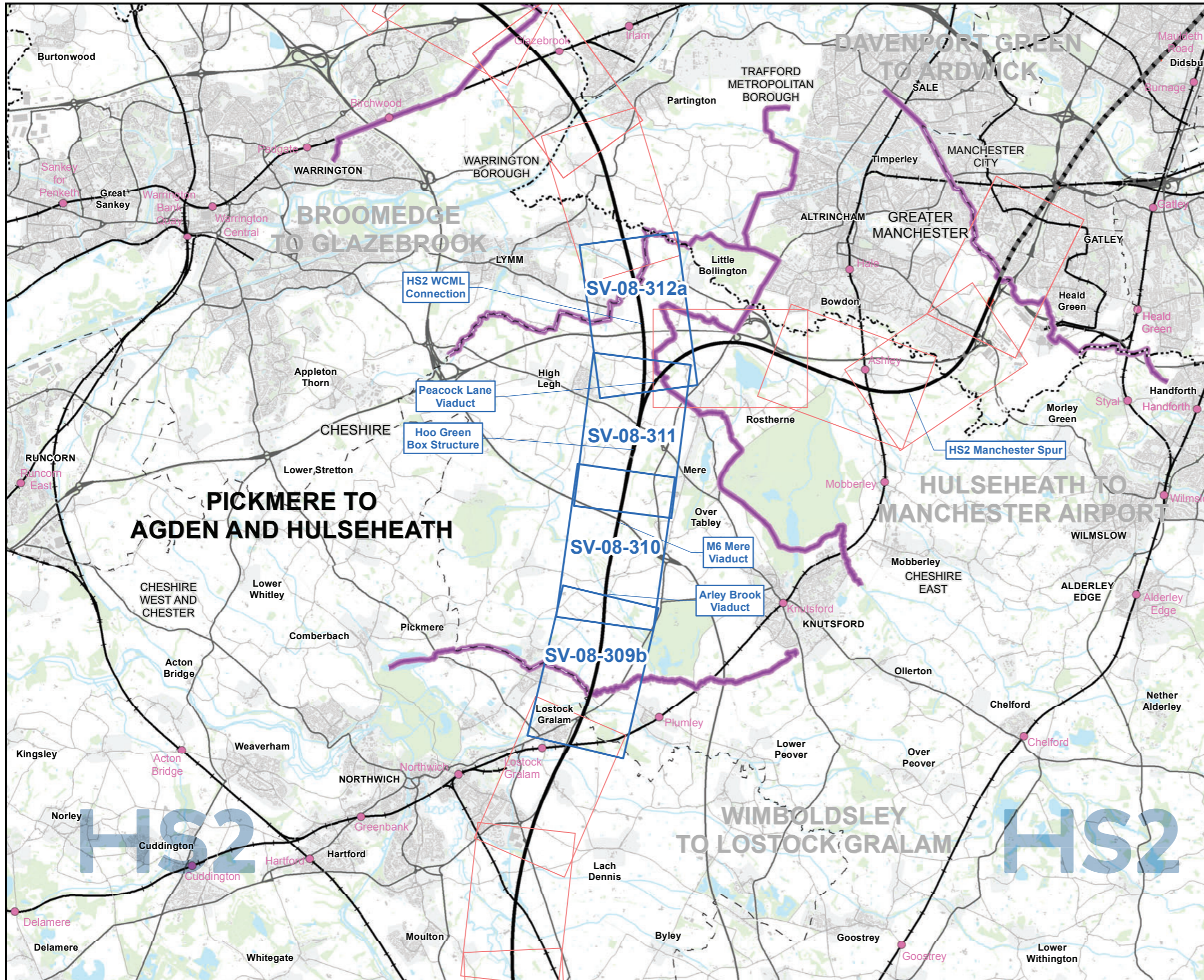
Registered in England. Registration number 06791686.
Registered office: 2 Snowhill, Queensway, Birmingham B4 6QA.

© Crown copyright and database rights 2020
OS 100049190

Doc Number: 2DE01-MWJ-EV-MAP-M000-002061-P01

Date: 06/09/21

Scale at A3: 1:10,000



Map Series Information:

SV-08 presents the predicted daytime operational sound from the new railway.

The sound levels from the new railway (expressed as $L_{pAeq,T}$) are presented in typical noise mapping colours in 5 dB steps. There is a panel at the top right of the figure; this panel contains a key communicating the daytime sound levels represented by the various colours. A corresponding and similar panel is found on SV-02 and SV-09, along with the key sound contours that were used within the environmental assessment.

Also presented on SV-08 are the following (which are also included on SV-02):

- A representation of the Proposed Scheme, including the railway alignment (indicating whether it is on the surface or in tunnel), any new and altered roads and all associated engineering and environmental mitigation earthworks;
- blue and green lines representing the wayside airborne noise mitigation measures included in the Proposed Scheme;
- the extent of the study area within which the direct impacts and effects of the scheme have been quantitatively assessed.

A more detailed explanation of each legend item included on the figures can be found in the data dictionary.

The design of the Proposed Scheme will be informed through stakeholder engagement and further engineering and environmental studies.

Note: Not all data layers in the legend are represented on every map.

Main Map Legend

- Route in tunnel
- Route on surface
- Depot, station, headhouse or portal building
- Community area boundary
- Existing railway station
- County boundary
- District/Borough boundary
- Map sheets included in this community area
- Map sheets not included in this community area

Map Number: SV-08-INDEX-MA03

Map Name: Index Map of: Daytime Operational Sound Contour Maps

Community Area MA03: Pickmere to Agden and Hulseheath

HS2

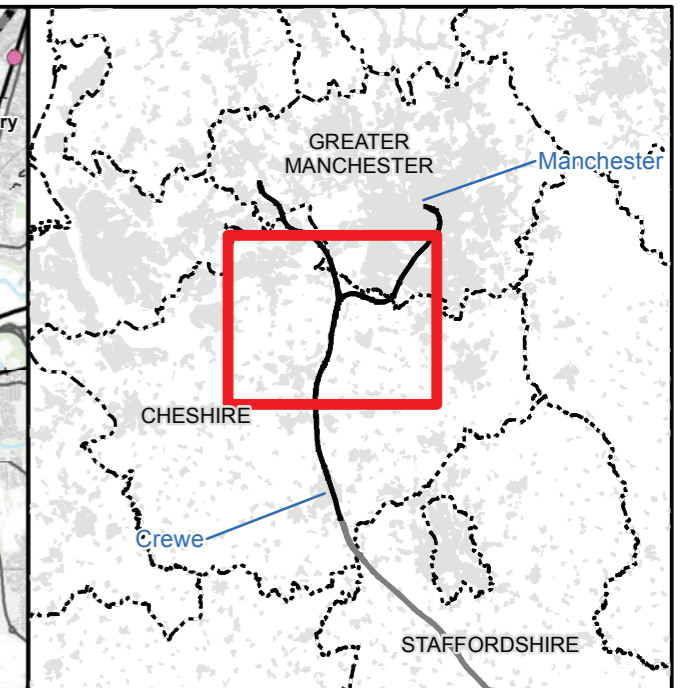
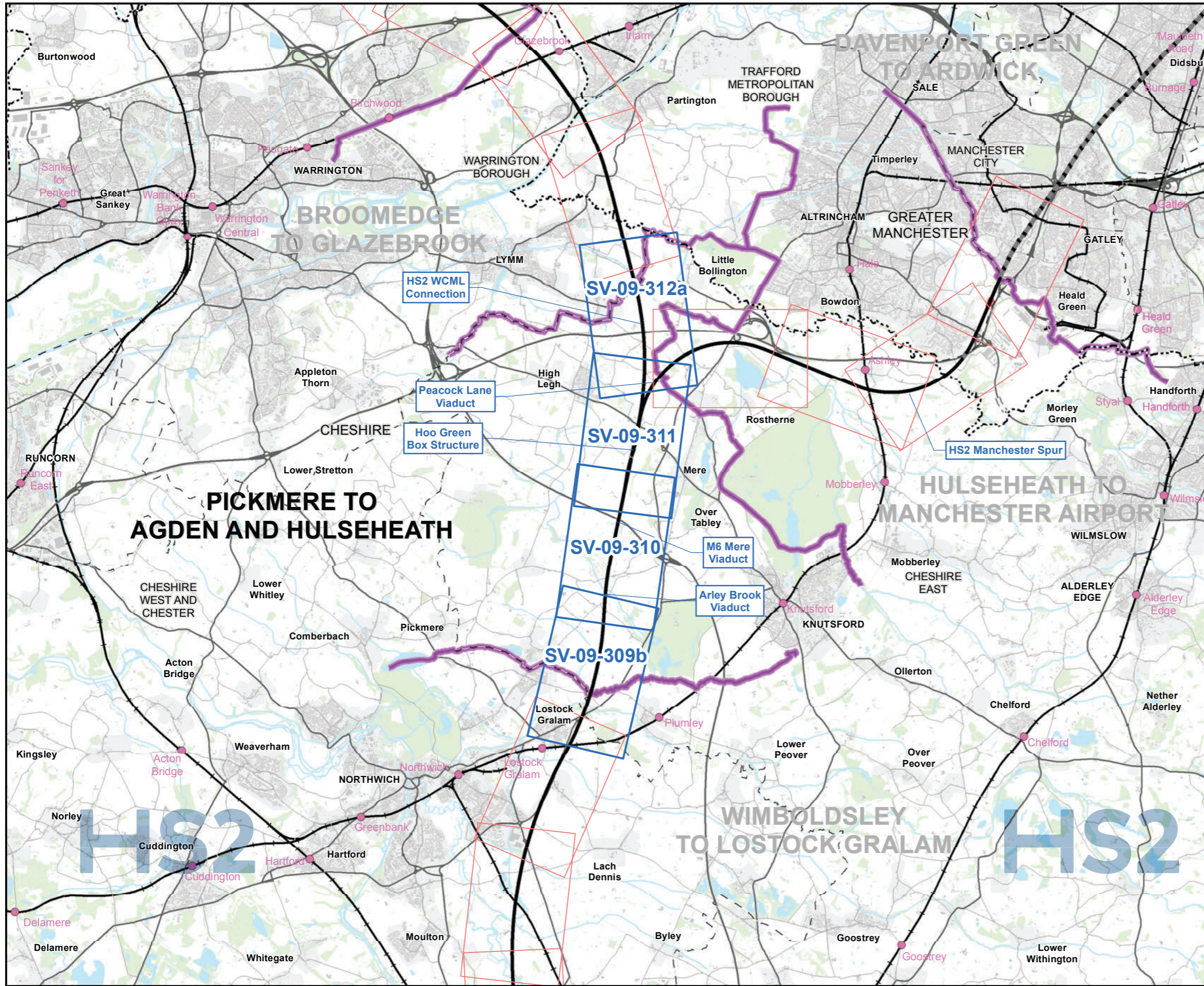
Registered in England. Registration number 06791686.
Registered office: 2 Snowhill, Queensway, Birmingham B4 6GA.

Scale at A3: 1:100,000

© Crown copyright and database rights 2020
OS 100049190

Doc Number: 2DE01-MWJ-EV-MAP-M000-003074-P01

Date: 06/09/21



Map Series Information:

SV-09 presents the predicted night-time operational sound from the new railway.

The sound levels from the new railway (expressed as $L_{pAeq,T}$) are presented in typical noise mapping colours in 5 dB steps. There is a panel at the top right of the figure; this panel contains a key communicating the night-time sound levels represented by the various colours. A corresponding and similar panel is found on SV-02 and SV-08, along with the key sound contours that were used within the environmental assessment.

Also presented on SV-09 are the following (which are also included on SV-02):

- A representation of the Proposed Scheme, including the railway alignment (indicating whether it is on the surface or in tunnel), any new and altered roads and all associated engineering and environmental mitigation earthworks;
- blue and green lines representing the wayside airborne noise mitigation measures included in the Proposed Scheme;
- the extent of the study area within which the direct impacts and effects of the scheme have been quantitatively assessed.

A more detailed explanation of each legend item included on the figures can be found in the data dictionary.

The design of the Proposed Scheme will be informed through stakeholder engagement and further engineering and environmental studies.

Note: Not all data layers in the legend are represented on every map.

Main Map Legend

- Route in tunnel
- Route on surface
- Depot, station, headhouse or portal building
- Community area boundary
- Existing railway station
- County boundary
- District/Borough boundary
- Map sheets included in this community area
- Map sheets not included in this community area

Map Number: SV-09-INDEX-MA03

Map Name: Index Map of: Night-time Operational Sound Contour Maps

Community Area MA03: Pickmere to Agden and Hulseheath

HS2

Registered in England. Registration number 06791686. Registered office: 2 Snowhill, Queensway, Birmingham B4 6QA.

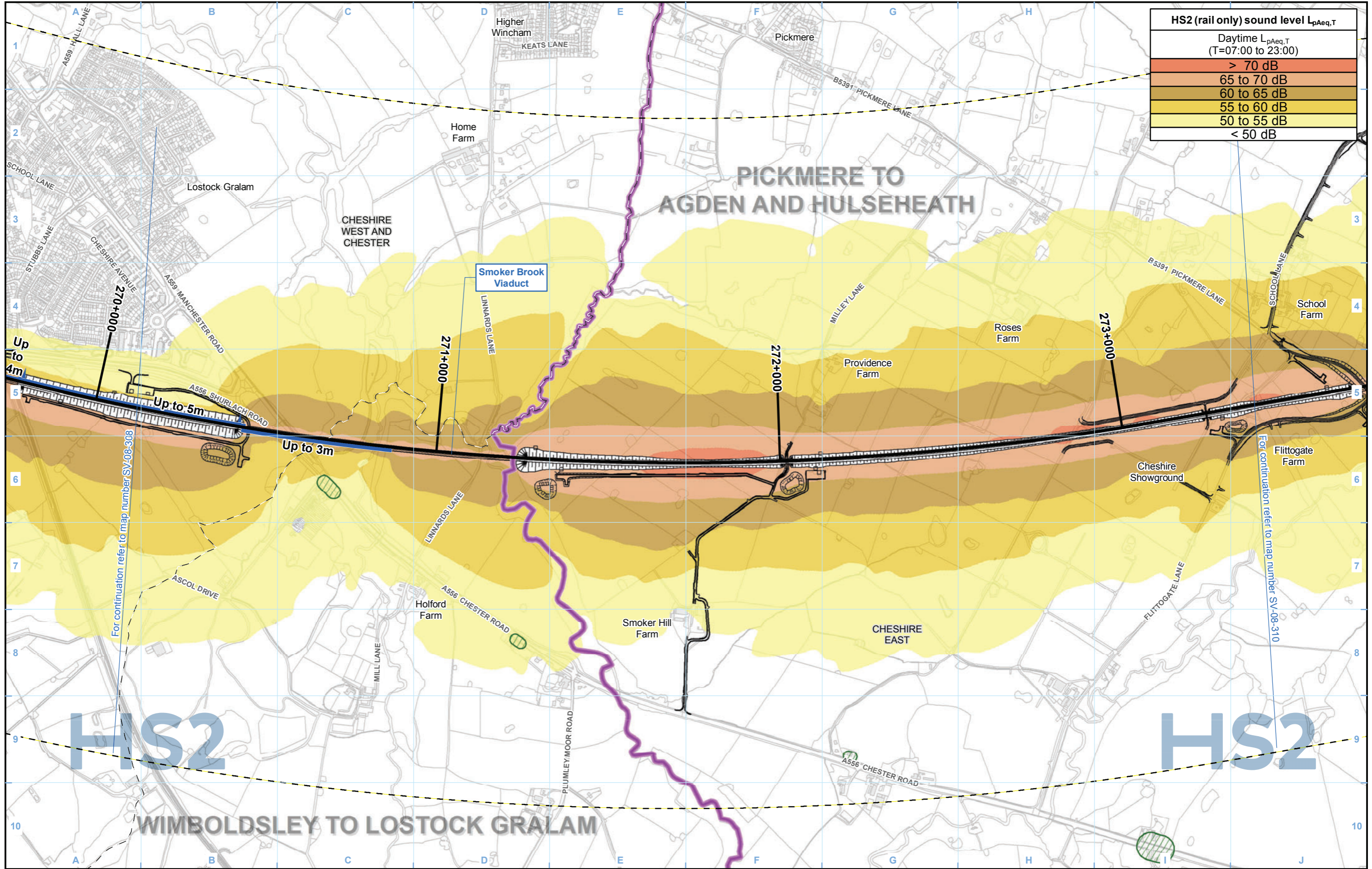
Scale at A3: 1:100,000

© Crown copyright and database rights 2020 OS 100049190

Doc Number: 2DE01-MWJ-EV-MAP-M000-003115-P01

Date: 06/09/21

HS2 (rail only) sound level $L_{pAeq,T}$	
Daytime $L_{pAeq,T}$ (T=07:00 to 23:00)	
	> 70 dB
	65 to 70 dB
	60 to 65 dB
	55 to 60 dB
	50 to 55 dB
	< 50 dB



- Legend - General features**
- Route in bored tunnel
 - Route in green tunnel
 - Route on surface
 - Depot, station, headhouse or portal building
 - Community area boundary
 - County boundary
 - District/Borough boundary

- Engineering earthworks:**
- Embankment
 - Cutting
- Non engineering earthworks:**
- Embankment
 - Cutting

- Legend - Sound related features**
- Envisaged mitigation to avoid / reduce significant noise effects:
 - Landscaping and/or fence barriers*
 - Engineering e.g. cuttings (green tunnels separately marked)
 - Envisaged features further reducing noise effects:**
 - Other environmental e.g. landscaping
 - Engineering e.g. cuttings

- Airborne noise study area
 - Noise Important Areas defined in national noise action plans (Defra 2019)
- * Labelled with total barrier height above rail level

Map Number: SV-08-309b

Map Name: Daytime Operational Sound Contour Maps

Community Area MA03: Pickmere to Agden and Hulseheath

HS2

Registered in England. Registration number 06791686. Registered office: 2 Snowhill, Queensway, Birmingham B4 6QA.

© Crown copyright and database rights 2020 OS 100049190

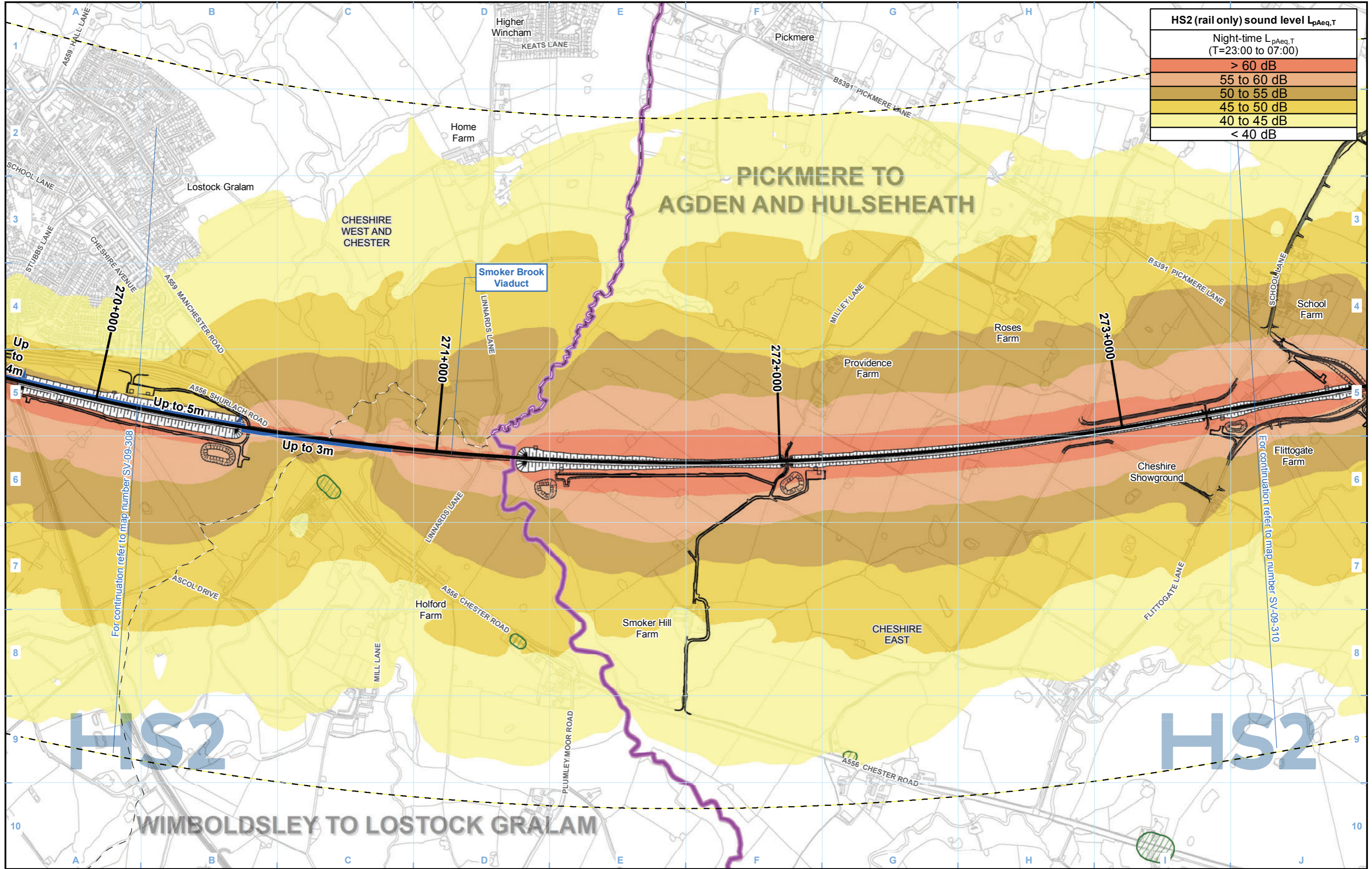
Doc Number: 2DE01-MWJ-EV-MAP-M000-003090-P01

Date: 10/08/21

Scale at A3: 1:10,000

0 100 200 300 400 Metres

HS2 (rail only) sound level $L_{pAeq,T}$	
Night-time $L_{pAeq,T}$ (T=23:00 to 07:00)	
	> 60 dB
	55 to 60 dB
	50 to 55 dB
	45 to 50 dB
	40 to 45 dB
	< 40 dB



- Legend - General features**
- Route in bored tunnel
 - Route in green tunnel
 - Route on surface
 - Depot, station, headhouse or portal building
 - Community area boundary
 - County boundary
 - District/Borough boundary

- Engineering earthworks:**
- Embankment
 - Cutting
- Non engineering earthworks:**
- Embankment
 - Cutting

- Legend - Sound related features**
- Envisaged mitigation to avoid / reduce significant noise effects:
- Landscaping and/or fence barriers*
 - Engineering e.g. cuttings (green tunnels separately marked)
- Envisaged features further reducing noise effects:
- Other environmental e.g. landscaping
 - Engineering e.g. cuttings
- * Labelled with total barrier height above rail level

- Airborne noise study area
- Noise Important Areas defined in national noise action plans (Defra 2019)

Map Number: SV-09-309b

Map Name: Night-time Operational Sound Contour Maps

Community Area MA03: Pickmere to Agden and Hulseheath

HS2

Registered in England. Registration number 06791686.
Registered office: 2 Snowhill, Queensway, Birmingham B4 6QA.

© Crown copyright and database rights 2020
OS 100049190

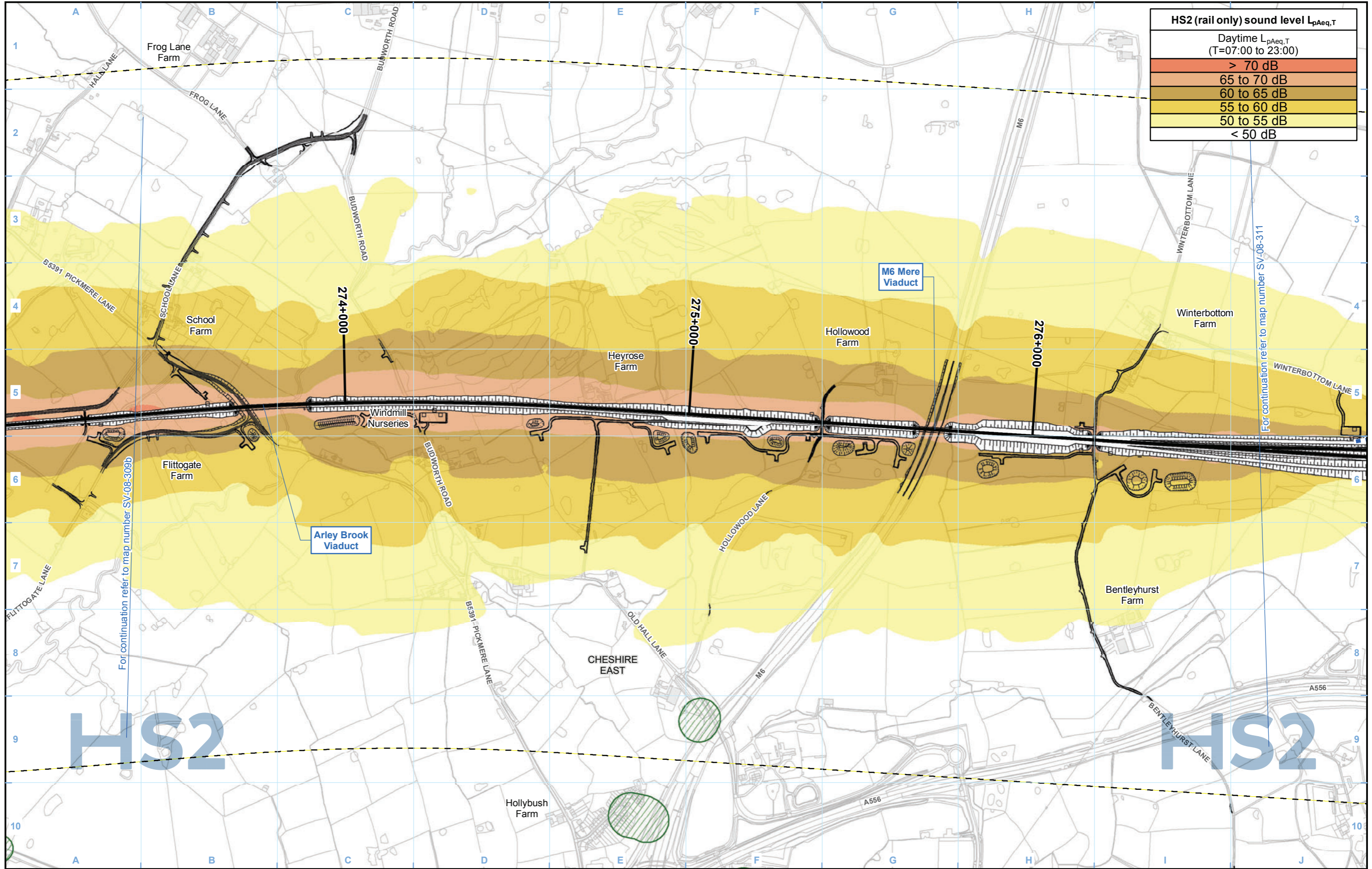
Doc Number: 2DE01-MWJ-EV-MAP-M000-003131-P01

Date: 10/08/21

Scale at A3: 1:10,000

0 100 200 300 400 Metres

HS2 (rail only) sound level $L_{pAeq,T}$	
Daytime $L_{pAeq,T}$ (T=07:00 to 23:00)	
> 70 dB	(Dark Orange)
65 to 70 dB	(Orange)
60 to 65 dB	(Light Orange)
55 to 60 dB	(Yellow-Orange)
50 to 55 dB	(Yellow)
< 50 dB	(Light Yellow)



Legend - General features

- Route in bored tunnel
- Route in green tunnel
- Route on surface
- Depot, station, headhouse or portal building
- Community area boundary
- County boundary
- District/Borough boundary

- Engineering earthworks:**
- Embankment
 - Cutting
- Non engineering earthworks:**
- Embankment
 - Cutting

Legend - Sound related features

- Envisaged mitigation to avoid / reduce significant noise effects:**
- Landscaping and/or fence barriers*
 - Engineering e.g. cuttings (green tunnels separately marked)
- Envisaged features further reducing noise effects:**
- Other environmental e.g. landscaping
 - Engineering e.g. cuttings
- * Labelled with total barrier height above rail level
- Airborne noise study area**
- Airborne noise study area
- Noise Important Areas defined in national noise action plans (Defra 2019)**
- Noise Important Areas defined in national noise action plans (Defra 2019)

Map Number: SV-08-310

Map Name: Daytime Operational Sound Contour Maps

Community Area MA03: Pickmere to Agden and Hulseheath

HS2

Registered in England. Registration number 06791686. Registered office: 2 Snowhill, Queensway, Birmingham B4 6QA.

© Crown copyright and database rights 2020 OS 100049190

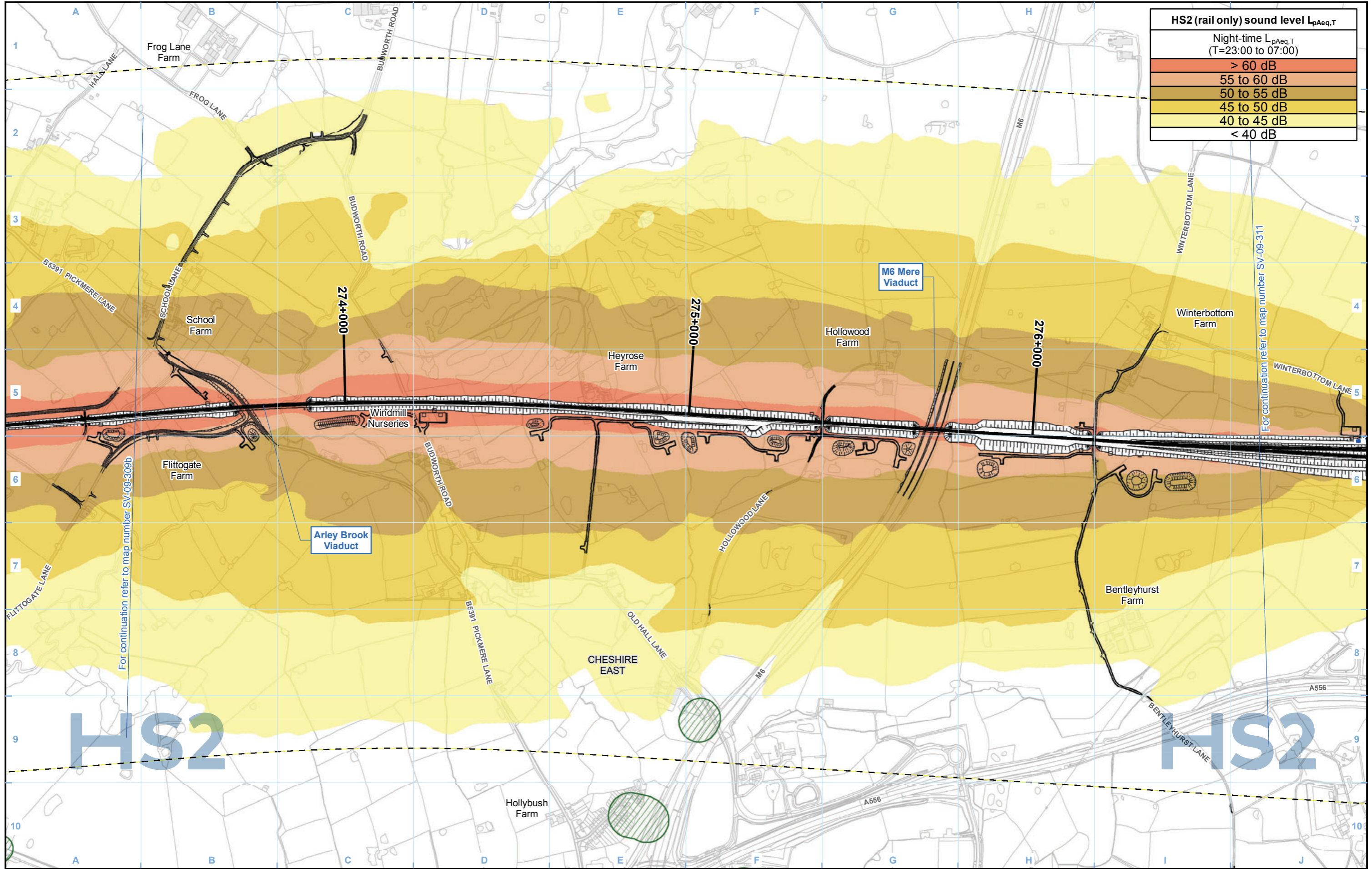
Doc Number: 2DE01-MWJ-EV-MAP-M000-003091-P01

Scale at A3: 1:10,000

Metres

Date: 10/08/21

HS2 (rail only) sound level $L_{pAeq,T}$	
Night-time $L_{pAeq,T}$ (T=23:00 to 07:00)	
> 60 dB	
55 to 60 dB	
50 to 55 dB	
45 to 50 dB	
< 40 dB	



Legend - General features

	Route in bored tunnel
	Route in green tunnel
	Route on surface
	Depot, station, headhouse or portal building
	Community area boundary
	County boundary
	District/Borough boundary

Engineering earthworks:	Non engineering earthworks:

Legend - Sound related features

	Envisaged mitigation to avoid / reduce significant noise effects:		Airborne noise study area
	Landscaping and/or fence barriers*		Noise Important Areas defined in national noise action plans (Defra 2019)
	Engineering e.g. cuttings (green tunnels separately marked)		
Envisaged features further reducing noise effects:			
	Other environmental e.g. landscaping		
	Engineering e.g. cuttings		

* Labelled with total barrier height above rail level

Map Number	SV-09-310
Map Name	Night-time Operational Sound Contour Maps
	Community Area MA03: Pickmere to Agden and Hulseheath

HS2

Registered in England. Registration number 06791686.
Registered office: 2 Snowhill, Queensway, Birmingham B4 6QA.

© Crown copyright and database rights 2020
OS 100049190

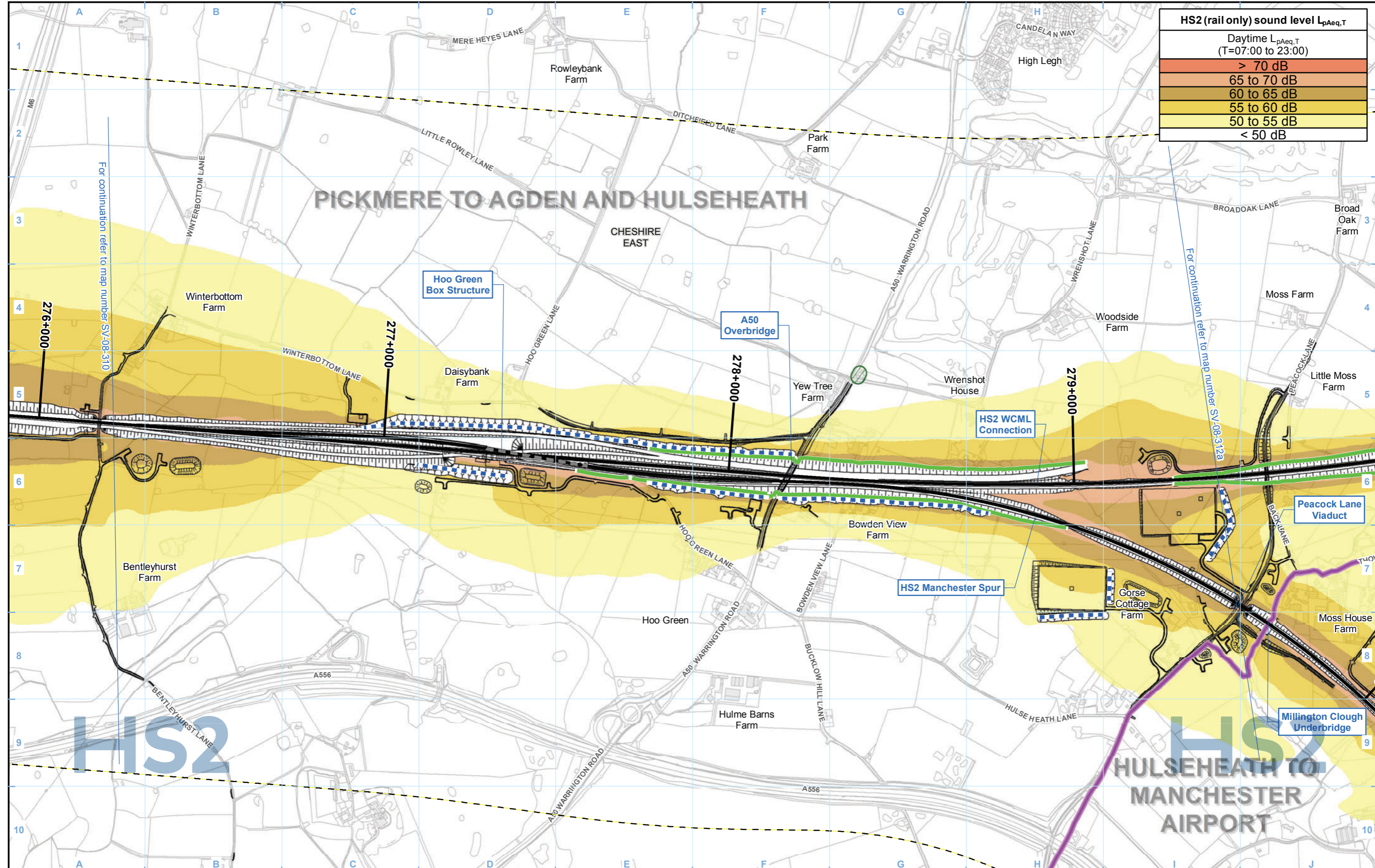
Doc Number: 2DE01-MWJ-EV-MAP-M000-003132-P01

Scale at A3: 1:10,000

0 100 200 300 400 Metres

Date: 10/08/21

HS2 (rail only) sound level $L_{pAeq,T}$	
Daytime $L_{pAeq,T}$ (T=07:00 to 23:00)	
	> 70 dB
	65 to 70 dB
	60 to 65 dB
	55 to 60 dB
	50 to 55 dB
	< 50 dB



Legend - General features

- Route in bored tunnel
 - Route in green tunnel
 - Route on surface
 - Depot, station, headhouse or portal building
 - Community area boundary
 - County boundary
 - District/Borough boundary
- Engineering earthworks:**
- Embankment
 - Cutting
- Non engineering earthworks:**
- Embankment
 - Cutting

Legend - Sound related features

- Envisaged mitigation to avoid / reduce significant noise effects:
 - Landscaping and/or fence barriers*
 - Engineering e.g. cuttings (green tunnels separately marked)
 - Envisaged features further reducing noise effects:**
 - Other environmental e.g. landscaping
 - Engineering e.g. cuttings
- * Labelled with total barrier height above rail level
- Airborne noise study area
 - Noise Important Areas defined in national noise action plans (Defra 2019)

Map Number: SV-08-311

Map Name: Daytime Operational Sound Contour Maps

Community Area MA03: Pickmere to Agden and Hulseheath

HS2

Registered in England. Registration number 06791686. Registered office: 2 Snowhill, Queensway, Birmingham B4 6QA.

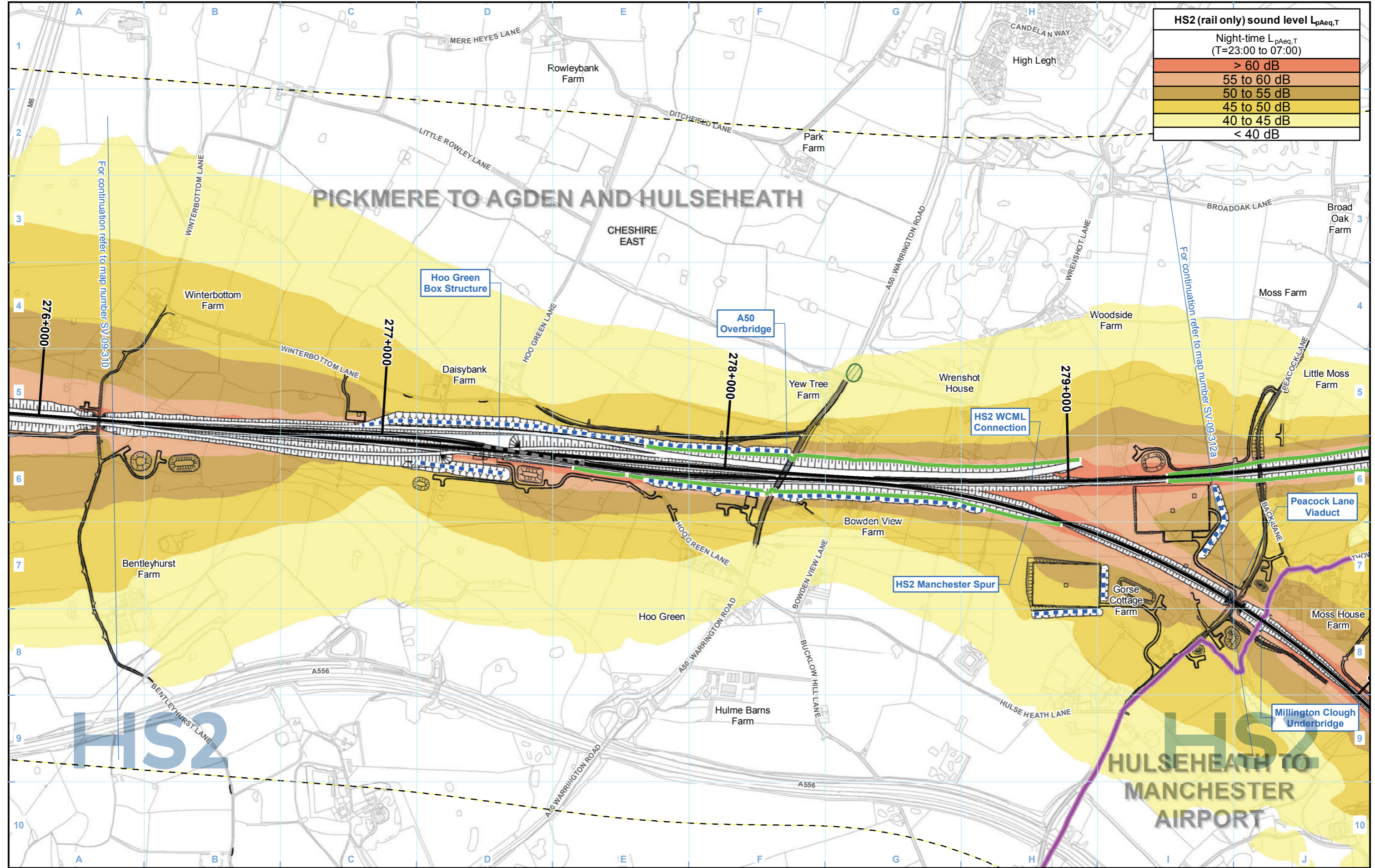
Scale at A3: 1:10,000

© Crown copyright and database rights 2020 OS 100049190

Doc Number: 2DE01-MWJ-EV-MAP-M000-003092-P01

Date: 10/08/21

HS2 (rail only) sound level $L_{pAeq,T}$	
Night-time $L_{pAeq,T}$ (T=23:00 to 07:00)	
> 60 dB	(Dark Red)
55 to 60 dB	(Red)
50 to 55 dB	(Orange)
45 to 50 dB	(Yellow)
40 to 45 dB	(Light Yellow)
< 40 dB	(White)



Legend - General features

- Route in bored tunnel
- Route in green tunnel
- Route on surface
- Depot, station, headhouse or portal building
- Community area boundary
- County boundary
- District/Borough boundary

Engineering earthworks:

- Embankment
- Cutting

Non engineering earthworks:

- Embankment
- Cutting

Legend - Sound related features

- Envisaged mitigation to avoid / reduce significant noise effects:
 - Landscaping and/or fence barriers*
 - Engineering e.g. cuttings (green tunnels separately marked)
- Envisaged features further reducing noise effects:
 - Other environmental e.g. landscaping
 - Engineering e.g. cuttings

* Labelled with total barrier height above rail level

- Airborne noise study area
- Noise Important Areas defined in national noise action plans (Defra 2019)

Map Number: SV-09-311

Map Name: Night-time Operational Sound Contour Maps

Community Area MA03: Pickmere to Agden and Hulseheath

HS2

Registered in England. Registration number 06791686. Registered office: 2 Snowhill, Queensway, Birmingham B4 6QA.

© Crown copyright and database rights 2020 OS 100049190

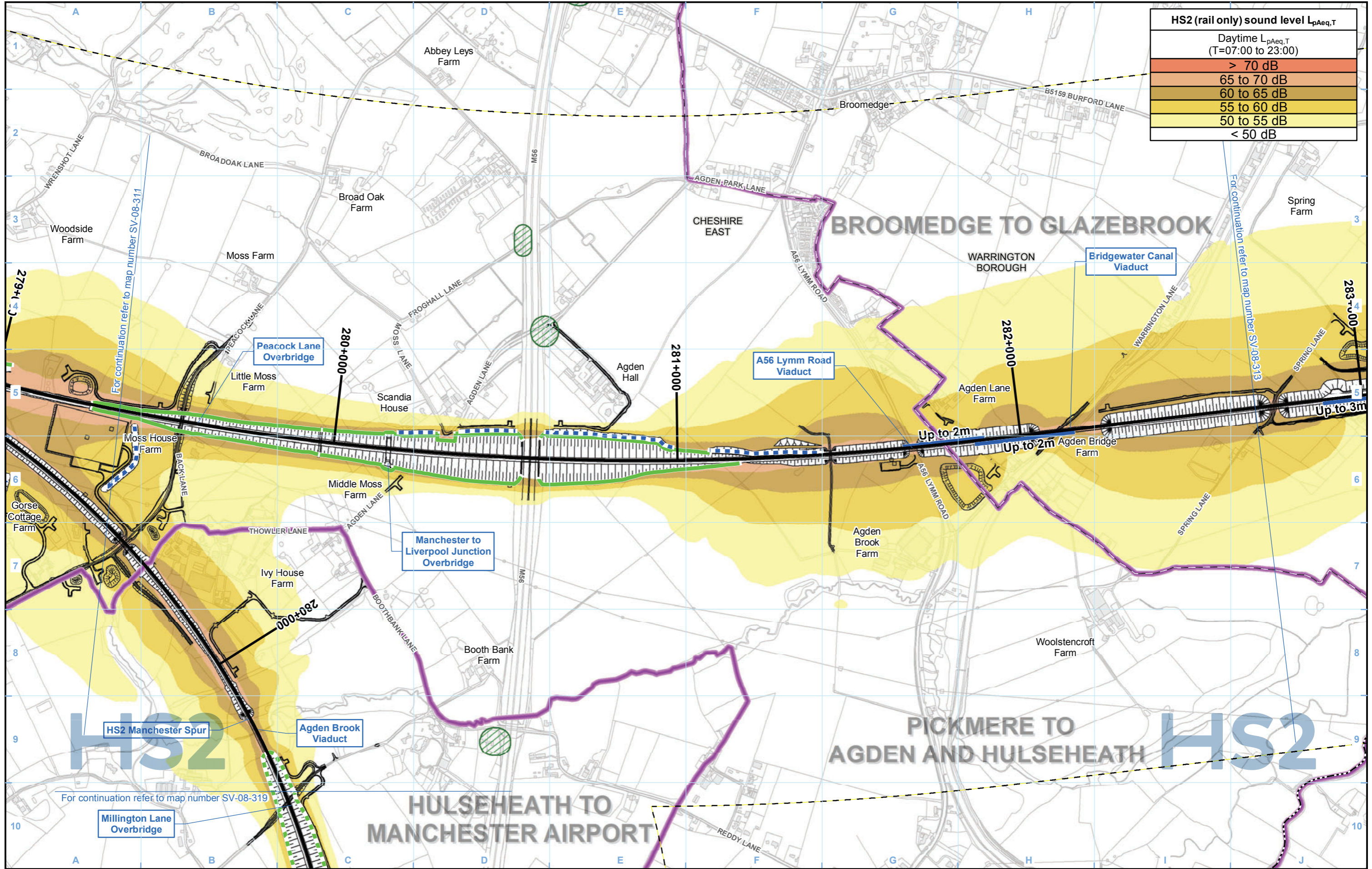
Doc Number: 2DE01-MWJ-EV-MAP-M000-003133-P01

Date: 10/08/21

Scale at A3: 1:10,000

0 100 200 300 400 Metres

HS2 (rail only) sound level $L_{pAeq,T}$	
Daytime $L_{pAeq,T}$ (T=07:00 to 23:00)	
	> 70 dB
	65 to 70 dB
	60 to 65 dB
	55 to 60 dB
	50 to 55 dB
	< 50 dB



Legend - General features

	Route in bored tunnel
	Route in green tunnel
	Route on surface
	Depot, station, headhouse or portal building
	Community area boundary
	County boundary
	District/Borough boundary

Legend - Sound related features

	Engineering earthworks: Embankment		Non engineering earthworks: Embankment
	Engineering earthworks: Cutting		Non engineering earthworks: Cutting

Legend - Sound related features

	Envisaged mitigation to avoid / reduce significant noise effects: Landscaping and/or fence barriers*
	Envisaged mitigation to avoid / reduce significant noise effects: Engineering e.g. cuttings (green tunnels separately marked)
	Envisaged features further reducing noise effects: Other environmental e.g. landscaping
	Envisaged features further reducing noise effects: Engineering e.g. cuttings

Legend - Sound related features

	Airborne noise study area
	Noise Important Areas defined in national noise action plans (Defra 2019)

* Labelled with total barrier height above rail level

Map Number	SV-08-312a
Map Name	Daytime Operational Sound Contour Maps
Community Area MA03: Pickmere to Agden and Hulseheath	

HS2

Registered in England. Registration number 06791686.
Registered office: 2 Snowhill, Queensway, Birmingham B4 6QA.

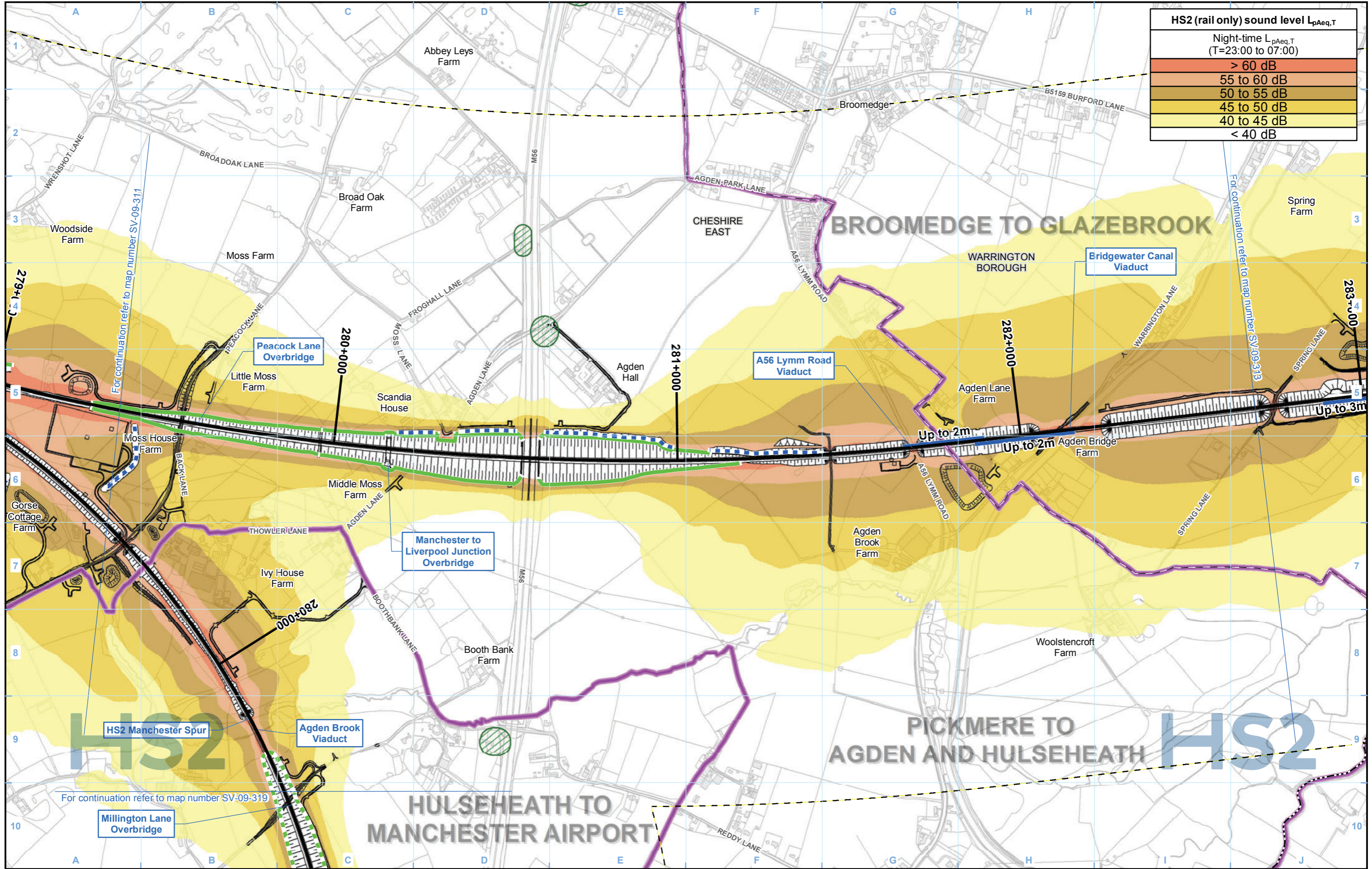
Scale at A3: 1:10,000

© Crown copyright and database rights 2020
OS 100049190

Doc Number: 2DE01-MWJ-EV-MAP-M000-003093-P01

Date: 10/08/21

HS2 (rail only) sound level $L_{pAeq,T}$	
Night-time $L_{pAeq,T}$ (T=23:00 to 07:00)	
> 60 dB	(Dark Orange)
55 to 60 dB	(Orange)
50 to 55 dB	(Light Orange)
45 to 50 dB	(Yellow-Orange)
40 to 45 dB	(Yellow)
< 40 dB	(Light Yellow)



- Legend - General features**
- Route in bored tunnel
 - Route in green tunnel
 - Route on surface
 - Depot, station, headhouse or portal building
 - Community area boundary
 - County boundary
 - District/Borough boundary

- Engineering earthworks:**
- Embankment
 - Cutting
- Non engineering earthworks:**
- Embankment
 - Cutting

- Legend - Sound related features**
- Envisaged mitigation to avoid / reduce significant noise effects:
 - Landscaping and/or fence barriers*
 - Engineering e.g. cuttings (green tunnels separately marked)
 - Envisaged features further reducing noise effects:
 - Other environmental e.g. landscaping
 - Engineering e.g. cuttings
- * Labelled with total barrier height above rail level

- Airborne noise study area
- Noise Important Areas defined in national noise action plans (Defra 2019)

Map Number: SV-09-312a

Map Name: Night-time Operational Sound Contour Maps

Community Area MA03: Pickmere to Agden and Hulseheath

HS2

Registered in England. Registration number 06791686. Registered office: 2 Snowhill, Queensway, Birmingham B4 6QA.

© Crown copyright and database rights 2020 OS 100049190

Doc Number: 2DE01-MWJ-EV-MAP-M000-003134-P01

Date: 10/08/21

Scale at A3: 1:10,000

Metres

This page is intentionally blank

High Speed Rail (Crewe – Manchester) Environmental Statement

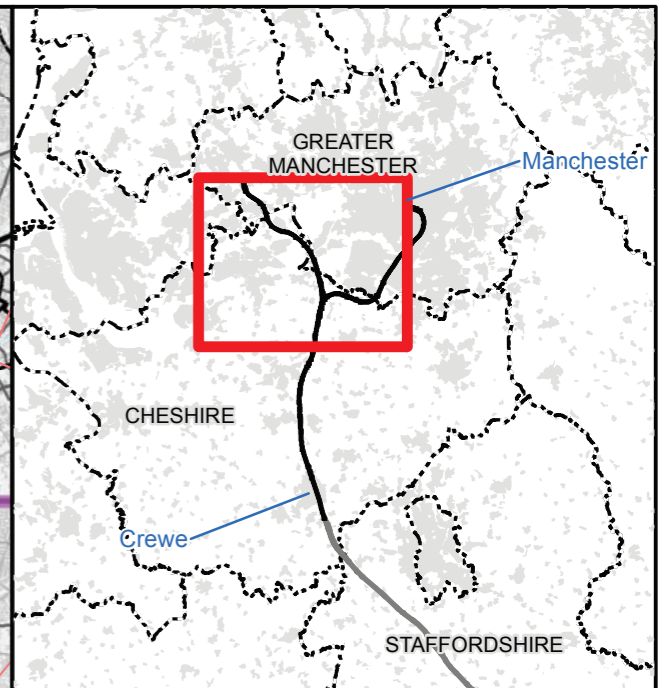
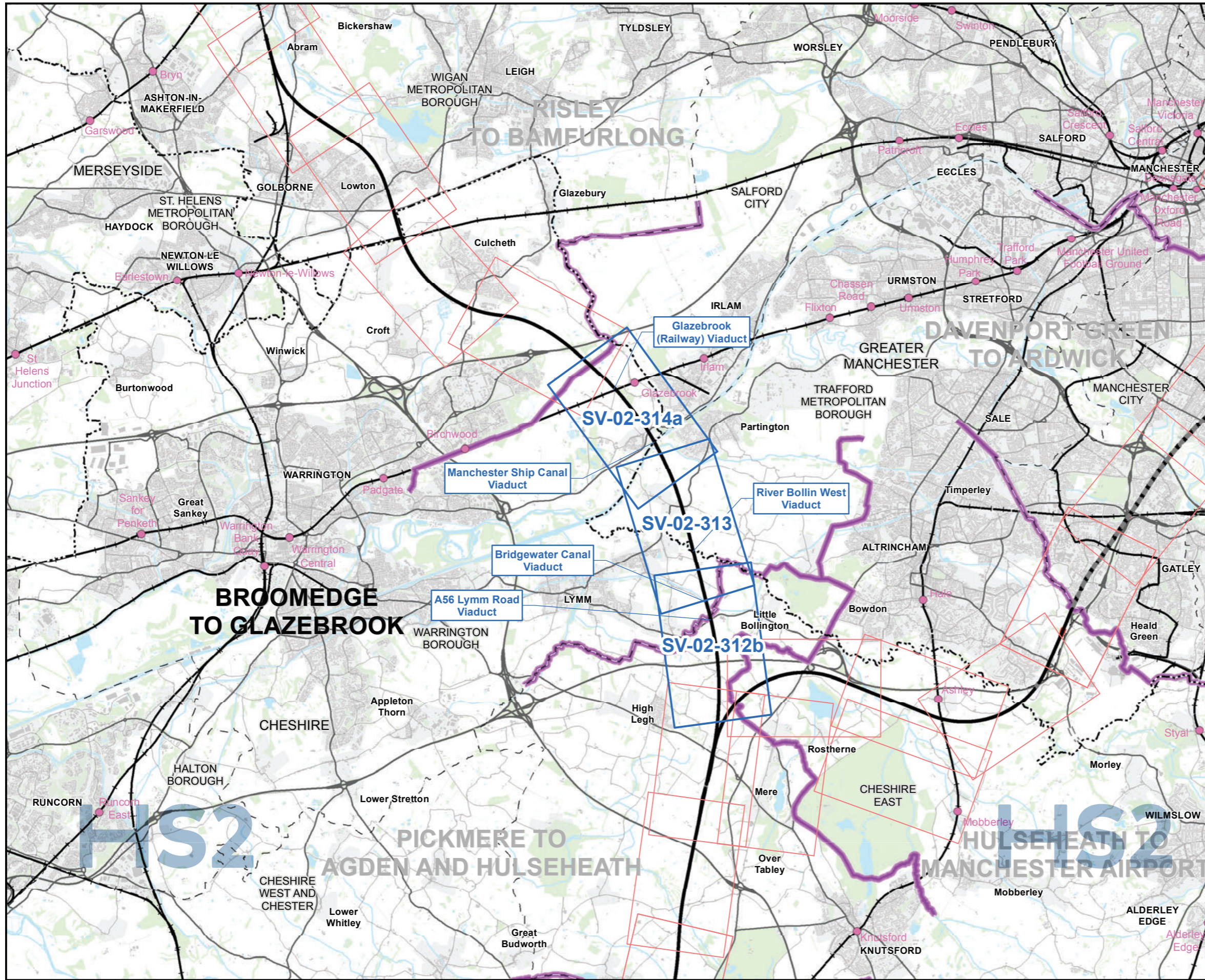
MA04: Broomedge to Glazebrook

SV-02 - Operational Noise and Vibration Impacts and Likely Significant Effects
(with Assessment Location)

SV-03 - Assessment and Monitoring Locations for Construction Sound, Noise
and Vibration Assessments

SV-08 - Daytime Operational Sound Contour Maps

SV-09 - Night-time Operational Sound Contour Maps



Map Series Information:

SV-02 presents the direct operational noise impacts and likely significant effects of the Proposed Scheme.

The SV-02 figure series necessarily contains a large amount of information relating to the operational noise and vibration assessment. It is designed to communicate visually the assessment process from the prediction of impacts to the determination of likely residual significant effects. The corresponding text is included in Vol2 and Vol5.

- Key items on the map include the following:
- The Proposed Scheme (the proposed railway alignments and surrounding associated earthworks/roads);
 - blue and green lines representing the wayside airborne noise mitigation measures included in the Proposed Scheme;
 - the study areas, which indicate the areas within which direct sound and vibration impacts of the scheme have been quantitatively assessed;
 - the calculated direct operational impacts of the scheme, displayed as colour-coded buildings and symbols representing buildings that would potentially qualify for noise insulation;
 - sound contours representing sound produced by the new railway (displayed in a simpler manner than on SV-08 and SV-09 in order not to obscure the features on the map series);
 - the assessment locations at which a quantitative prediction of sound and impacts have been carried out (representing a number of nearby buildings). These are labelled with a unique reference number to enable cross-reference to further detail regarding the assessments in Volume 5: Appendix SV-003-0MA0X; and
 - labels indicating where the likely residual direct noise or vibration significant effects have been identified. These are labelled with a unique reference number to enable cross-reference to further detail regarding the assessments in Volume 5: Appendix SV-003-0MA0X.

The design of the Proposed Scheme will be informed through stakeholder engagement and further engineering and environmental studies.

A more detailed explanation of each legend item included on the figures and on the separate legend page can be found in the data dictionary.

Note: Not all data layers in the legend are represented on every map.

Main Map Legend

Map Number	SV-02-INDEX-MA04
Map Name	Index Map of: Operational Airborne Noise and Vibration Impacts and Likely Significant Effects
	Community Area MA04: Broomedge to Glazebrook

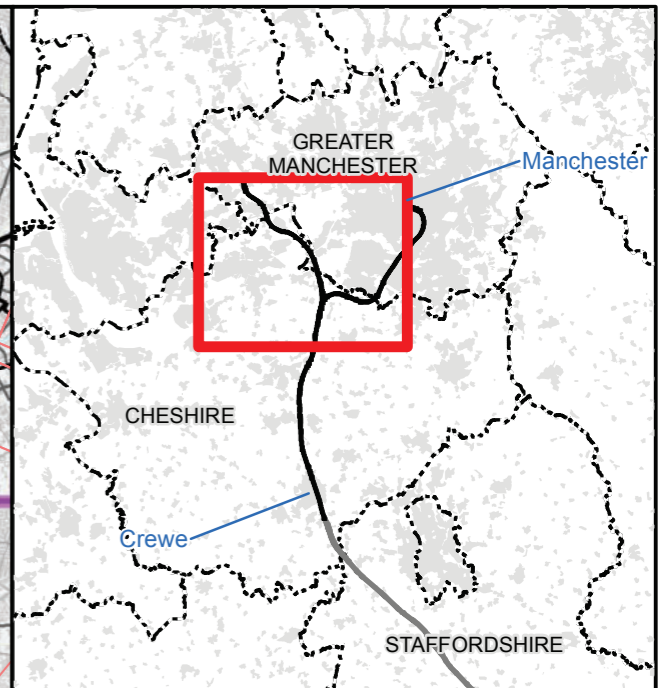
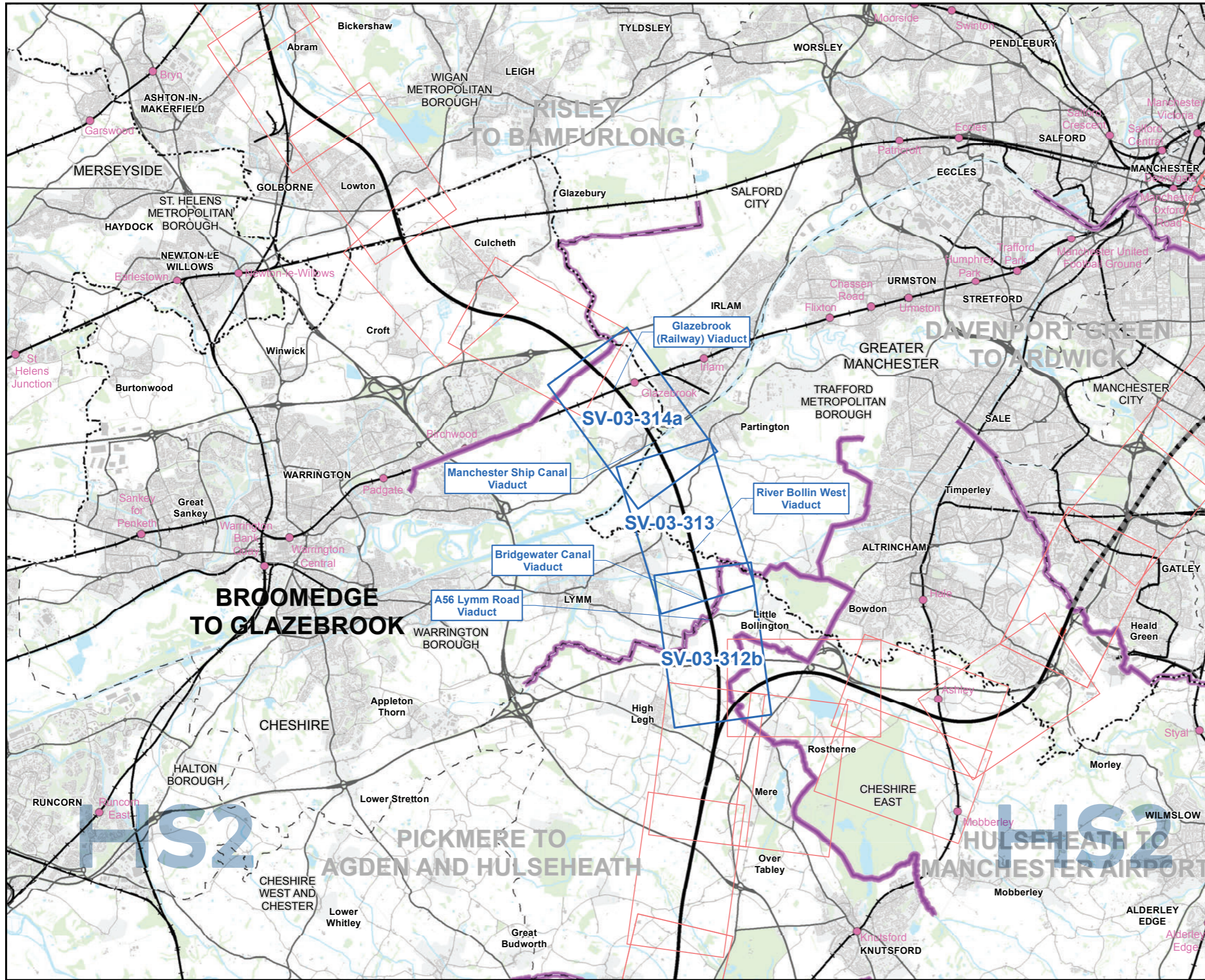
HS2 HS2 Ltd accept no responsibility for any circumstances, which arise from the reproduction of this map after alteration, amendment or abbreviation or if it is issued in part or issued incomplete in any way.

Registered in England. Registration number 06791686.
Registered office: 2 Snowhill, Queensway, Birmingham B4 6QA.

Scale at A3: 1:100,000

© Crown copyright and database rights 2020
OS 100049190

Doc Number: 2DE01-MWJ-EV-MAP-M000-002040-P01 **Date: 10/08/21**



Map Series Information:

The SV-03 figure series accompanies the construction noise & vibration assessments. It shows the locations at which a quantitative assessment of the direct effects of construction noise and/or vibration has been carried out. These are labelled as assessment locations with a reference number to enable cross-reference to the construction noise and vibration reports contained in Volume 5: Appendix SV-002-0MA04.

The figure series also shows locations at which baseline sound measurements were carried out. These baseline measurement locations are labelled with a reference number to enable cross-reference to the baseline sound reports contained in Volume 5: Appendix SV-002-0MA04.

The design of the Proposed Scheme will be informed through stakeholder engagement and further engineering and environmental studies.

A more detailed explanation of each legend item included on the figures can be found in the data dictionary.

- Main Map Legend**
- Route in tunnel
 - Route on surface
 - Depot, station, headhouse or portal building
 - Community area boundary
 - Existing railway station
 - County boundary
 - District/Borough boundary
 - Map sheets included in this community area
 - Map sheets not included in this community area

Map Number	SV-03-INDEX-MA04
Map Name	Index Map of: Construction Airborne Noise and Vibration Likely Significant Effects
	Community Area MA04: Broomedge to Glazebrook

HS2 HS2 Ltd accept no responsibility for any circumstances, which arise from the reproduction of this map after alteration, amendment or abbreviation or if it is issued in part or issued incomplete in any way.

Registered in England. Registration number 06791686.
Registered office: 2 Snowhill, Queensway, Birmingham B4 6QA.






Scale at A3: 1:100,000





© Crown copyright and database rights 2020
OS 100049190


Doc Number: 2DE01-MWJ-EV-MAP-M000-002086-P01 Date: 06/09/21

HS2 (rail only) noise level $L_{pAeq,T}$		Potential noise effect ^{1, 2}	
Night-time $L_{pAeq,T}$ (T=23:00 to 07:00)	Daytime $L_{pAeq,T}$ (T=07:00 to 23:00)	Residential	Non-residential & quiet areas
> 55 dB	> 65 dB	Likely significant effect on dwellings indicated by ○, * or X avoided by noise insulation	Effect dependent on receptor and baseline. For further details see Volume 5, Appendix SV-003-0MA0X. Likely significant effect indicated by MA0X-O-N# ²
40 to 55 dB	50 to 65 dB	Effect dependent on noise level change and significance criteria. Likely significant effects on groups of dwellings and any shared community open areas indicated by MA0X-O-C# ²	
< 40 dB	< 50 dB	Generally no adverse effect expected ¹	

Operational airborne noise impacts at residential buildings¹

-  Major adverse
-  Moderate adverse
-  Minor adverse
-  Negligible
-  Beneficial

-  Potential additional noise insulation (triggered by maximum noise levels at night)¹
-  Potential additional noise insulation (triggered by WHO Night Noise Guidelines Interim Target)¹
-  Potential noise insulation (triggered by Noise Insulation Regulations 1996)¹
-  L_{pAFmax} exceeds 60dB façade
HS2 train only L_{pAFmax} +2.5dB façade correction

 Ground-borne noise or vibration impact at residential buildings

¹ For further information see Volume 5 Appendix SV-001-00000

² For details see relevant Volume 5 Appendix SV-003-0MA0X

SV-02 - Legend

Operational Airborne Noise and Vibration Impacts and Likely Significant Effects



HS2 Ltd accept no responsibility for any circumstances, which arise from the reproduction of this map after alteration, amendment or abbreviation or if it is issued in part or issued incomplete in any way.

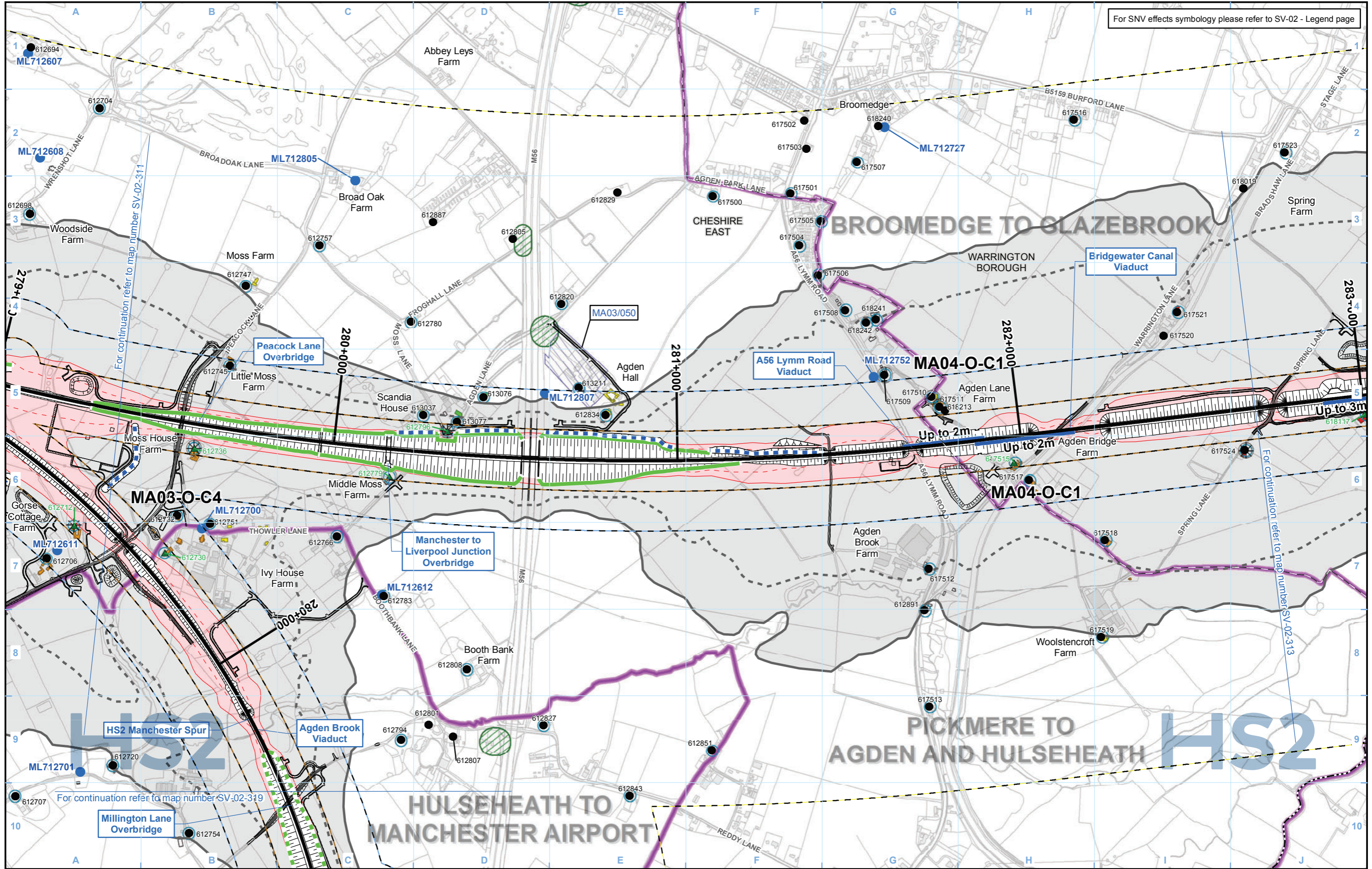
Registered in England. Registration number 06791686.
Registered office: 2 Snowhill, Queensway,
Birmingham B4 6QA.
© Crown copyright and database rights 2020
OS 100049190

Doc Number: -

Date:

This page is intentionally blank

For SNV effects symbology please refer to SV-02 - Legend page



Legend - General features

- Route in bored tunnel
- Route in green tunnel
- Route on surface
- Depot, station, headhouse or portal building
- Community area boundary
- County boundary
- District/Borough boundary

Engineering earthworks:

- Embankment
- Cutting

Non engineering earthworks:

- Embankment
- Cutting

Legend - Noise related features

Envisaged mitigation to avoid / reduce significant noise effects:

- Landscaping and/or fence barriers (labelled with total noise barrier height above rail)
- Engineering e.g. cuttings (green tunnels separately marked)

Envisaged features further reducing noise effects:

- Other environmental e.g. landscaping
- Engineering e.g. cuttings

Noise Important Areas defined in national noise action plans (Defra 2014)

- Committed developments - SV Only
- Airborne noise study area

- Ground-borne noise & vibration study area (residential and non-residential)
- Ground-borne noise & vibration study area (highly sensitive non-residential)
- Airborne noise assessment location
- Airborne noise and vibration assessment location
- Ground-borne noise and/or vibration assessment location
- Airborne noise, ground-borne sound and vibration assessment location
- Baseline measurement locations

Map Number: SV-02-312b

Map Name: Operational Airborne Noise and Vibration Impacts and Likely Significant Effects

Community Area MA04: Broomedge to Glazebrook

HS2

Registered in England. Registration number 06791686. Registered office: 2 Snowhill, Queensway, Birmingham B4 6QA.

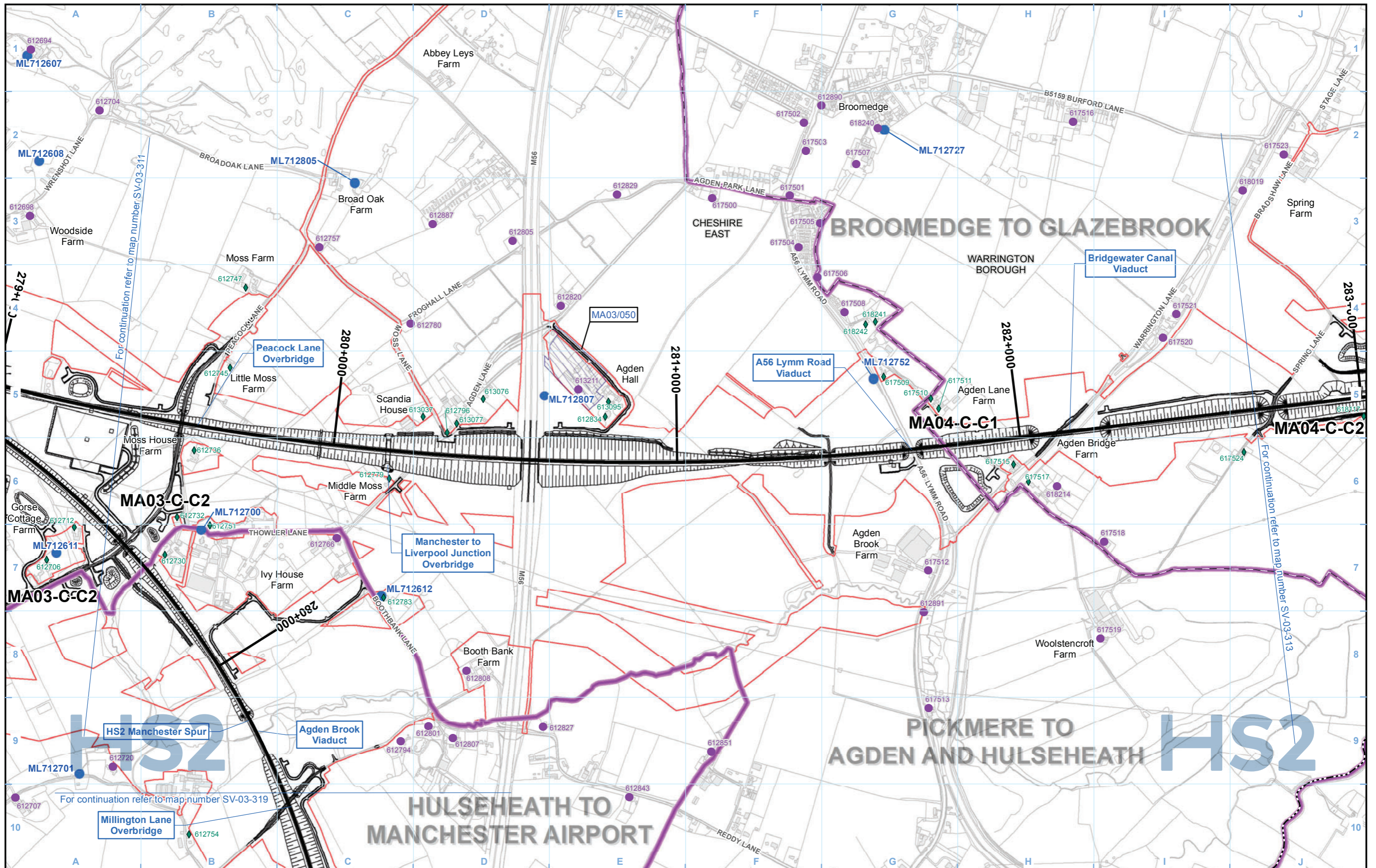
© Crown copyright and database rights 2020 OS 100049190

Doc Number: 2DE01-MWJ-EV-MAP-M000-002015-P01

Date: 10/08/21

Scale at A3: 1:10,000

Metres



Legend - General features

- Route in bored tunnel
- Route in green tunnel
- Route on surface
- Depot, station, headhouse or portal building
- Community area boundary
- County boundary
- District/Borough boundary

Engineering earthworks:

- Embankment
- Cutting

Non engineering earthworks:

- Embankment
- Cutting

Land potentially required during construction

Legend - Sound related features

- Committed developments - SV Only
- Construction airborne sound assessment location
- Construction vibration assessment location
- Construction airborne sound and vibration assessment location
- Baseline measurement location

labelled with assessment location ID reference number (for details of the assessment results see Vol 5 Appendix SV-002-0MA04) (labelled with measurement location reference code).

Likely significant effects from construction noise and /or vibration on groups of dwellings and any shared community open areas, and non-residential receptors, are indicated by MA04-C-C# and MA04-C-N#, respectively.

Map Number: SV-03-312b

Map Name: Construction Airborne Noise and Vibration Likely Significant Effects

Community Area MA04: Broomedge to Glazebrook

HS2

Registered in England. Registration number 06791686. Registered office: 2 Snowhill, Queensway, Birmingham B4 6QA.

© Crown copyright and database rights 2020 OS 100049190

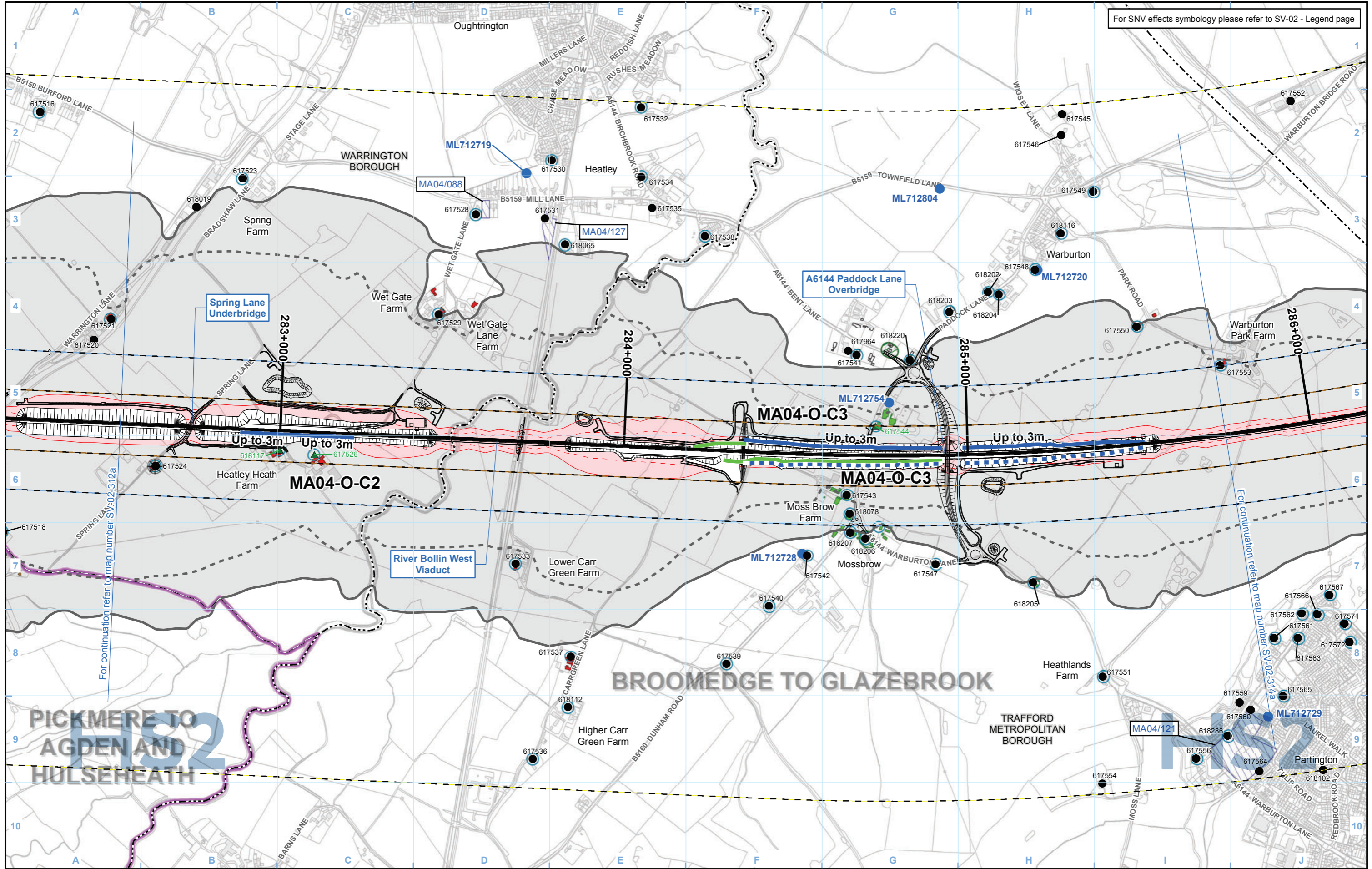
Doc Number: 2DE01-MWJ-EV-MAP-M000-002062-P01

Date: 06/09/21

Scale at A3: 1:10,000

0 100 200 300 400 Metres

For SNV effects symbology please refer to SV-02 - Legend page



Legend - General features

- Route in bored tunnel
- Route in green tunnel
- Route on surface
- Depot, station, headhouse or portal building
- Community area boundary
- County boundary
- District/Borough boundary

Engineering earthworks:

- Embankment
- Cutting

Non engineering earthworks:

- Embankment
- Cutting

Legend - Noise related features

Envisaged mitigation to avoid / reduce significant noise effects:

- Landscaping and/or fence barriers (labelled with total noise barrier height above rail)
- Engineering e.g. cuttings (green tunnels separately marked)

Envisaged features further reducing noise effects:

- Other environmental e.g. landscaping
- Engineering e.g. cuttings

Noise Important Areas defined in national noise action plans (Defra 2014)

- Committed developments - SV Only
- Airborne noise study area

- Ground-borne noise & vibration study area (residential and non-residential)
- Ground-borne noise & vibration study area (highly sensitive non-residential)
- Airborne noise assessment location
- Airborne noise and vibration assessment location
- Ground-borne noise and/or vibration assessment location
- Airborne noise, ground-borne sound and vibration assessment location
- Baseline measurement locations

Map Number: SV-02-313

Map Name: Operational Airborne Noise and Vibration Impacts and Likely Significant Effects

Community Area MA04: Broomedge to Glazebrook

HS2

Registered in England. Registration number 06791686. Registered office: 2 Snowhill, Queensway, Birmingham B4 6QA.

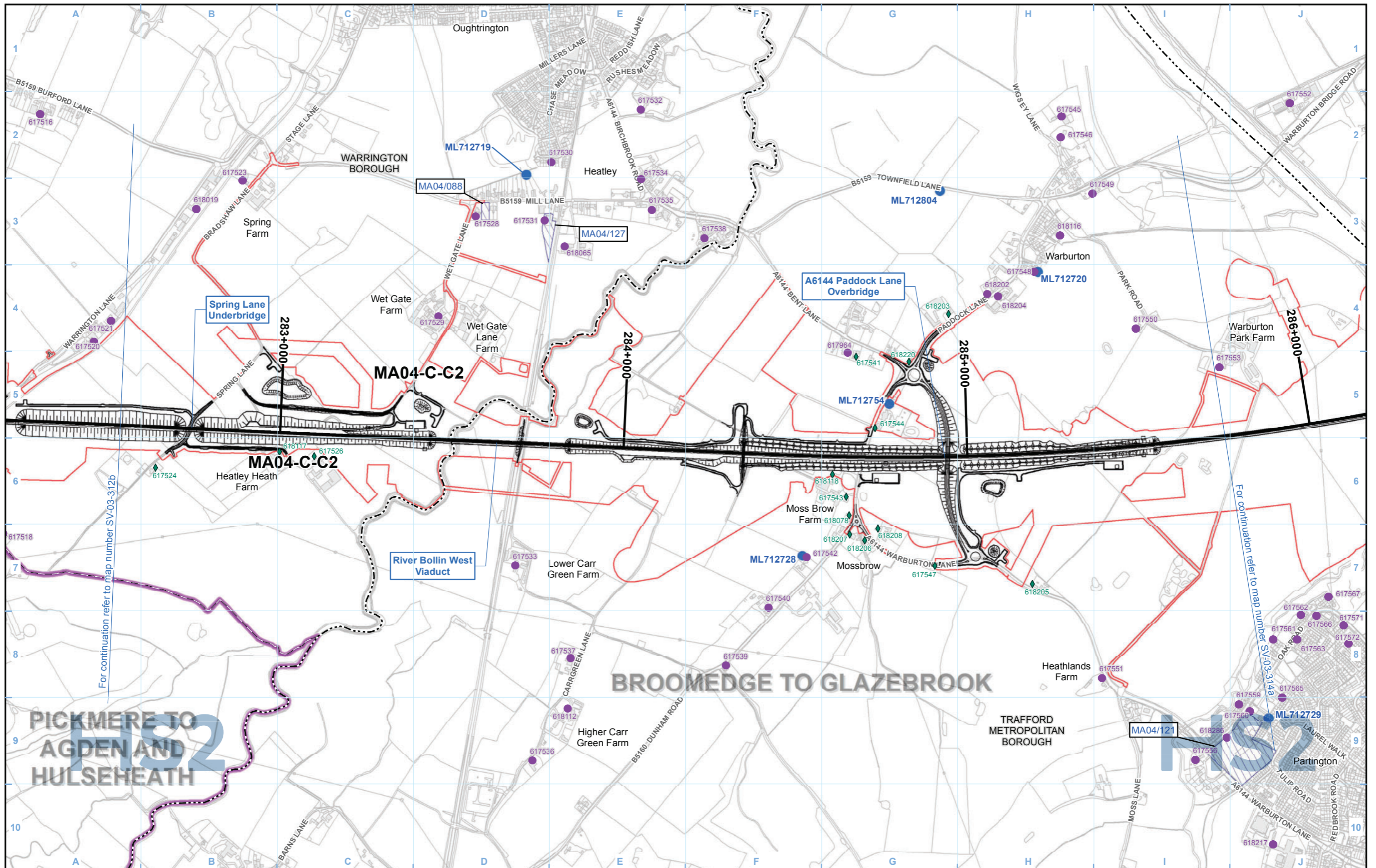
© Crown copyright and database rights 2020 OS 100049190

Doc Number: 2DE01-MWJ-EV-MAP-M000-002016-P01

Date: 10/08/21

Scale at A3: 1:10,000

Metres



Legend - General features

- Route in bored tunnel
- Route in green tunnel
- Route on surface
- Depot, station, headhouse or portal building
- Community area boundary
- County boundary
- District/Borough boundary

Engineering earthworks:

- Non engineering earthworks:
- Embankment
- Cutting
- Land potentially required during construction

Legend - Sound related features

- Committed developments - SV Only
- Construction airborne sound assessment location
- Construction vibration assessment location
- Construction airborne sound and vibration assessment location
- Baseline measurement location

labelled with assessment location ID reference number (for details of the assessment results see Vol 5 Appendix SV-002-0MA04) (labelled with measurement location reference code).

Likely significant effects from construction noise and /or vibration on groups of dwellings and any shared community open areas, and non-residential receptors, are indicated by MA04-C-C# and MA04-C-N#, respectively.

Map Number: SV-03-313

Map Name: Construction Airborne Noise and Vibration Likely Significant Effects

Community Area MA04: Broomedge to Glazebrook

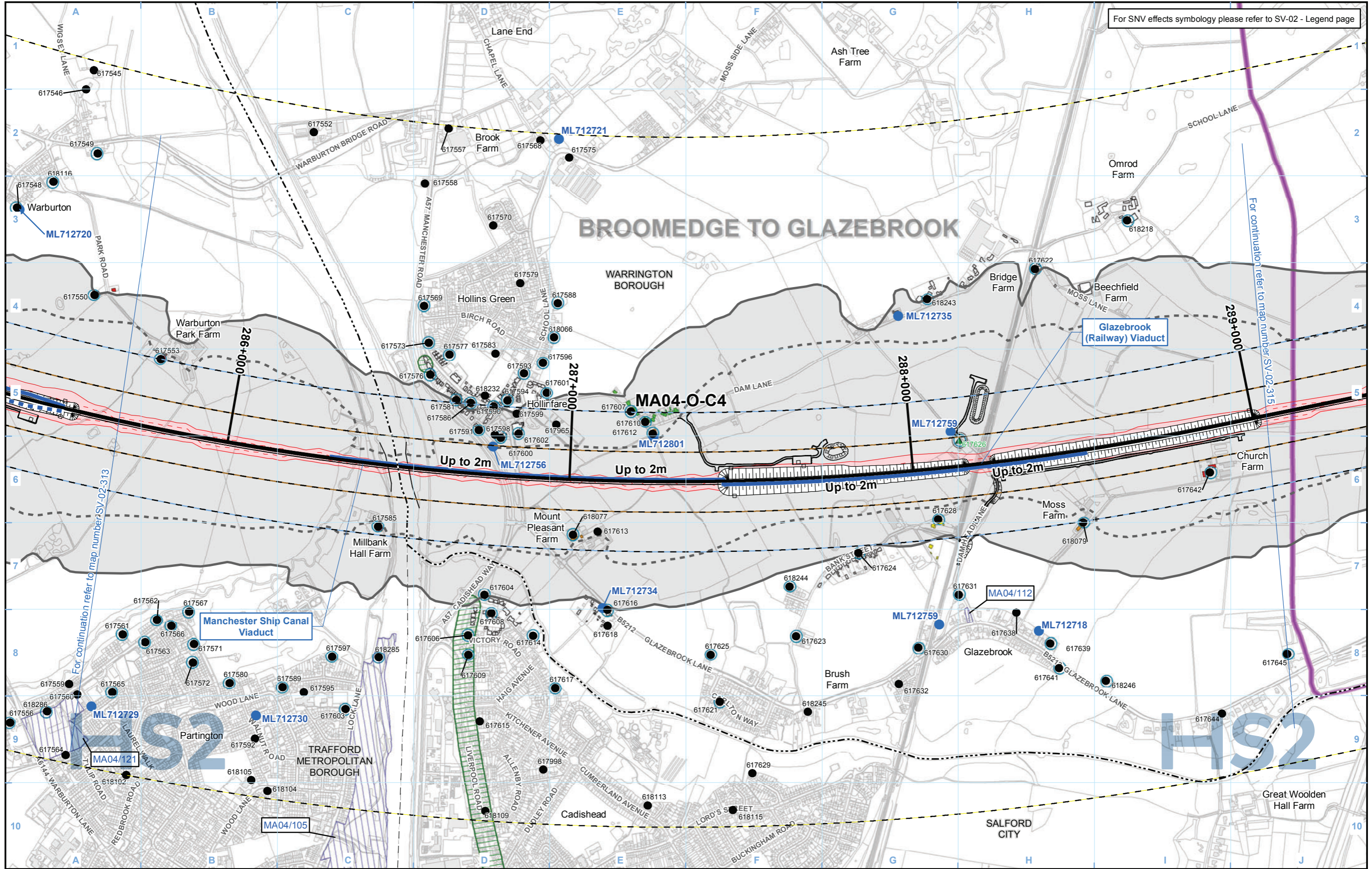
Registered in England. Registration number 06791686. Registered office: 2 Snowhill, Queensway, Birmingham B4 6QA.

Scale at A3: 1:10,000

Doc Number: 2DE01-MWJ-EV-MAP-M000-002063-P01

Date: 06/09/21

For SNV effects symbology please refer to SV-02 - Legend page



Legend - General features

- Route in bored tunnel
- Route in green tunnel
- Route on surface
- Depot, station, headhouse or portal building
- Community area boundary
- County boundary
- District/Borough boundary

Engineering earthworks:

- Embankment
- Cutting

Non engineering earthworks:

- Embankment
- Cutting

Legend - Noise related features

Envisaged mitigation to avoid / reduce significant noise effects:

- Landscaping and/or fence barriers (labelled with total noise barrier height above rail)
- Engineering e.g. cuttings (green tunnels separately marked)

Envisaged features further reducing noise effects:

- Other environmental e.g. landscaping
- Engineering e.g. cuttings

Noise Important Areas defined in national noise action plans (Defra 2014)

- Committed developments - SV Only
- Airborne noise study area

- Ground-borne noise & vibration study area (residential and non-residential)
- Ground-borne noise & vibration study area (highly sensitive non-residential)
- Airborne noise assessment location
- Airborne noise and vibration assessment location
- Ground-borne noise and/or vibration assessment location
- Airborne noise, ground-borne sound and vibration assessment location
- Baseline measurement locations

Map Number: SV-02-314a

Map Name: Operational Airborne Noise and Vibration Impacts and Likely Significant Effects

Community Area MA04: Broomedge to Glazebrook

HS2

Registered in England. Registration number 06791686. Registered office: 2 Snowhill, Queensway, Birmingham B4 6QA.

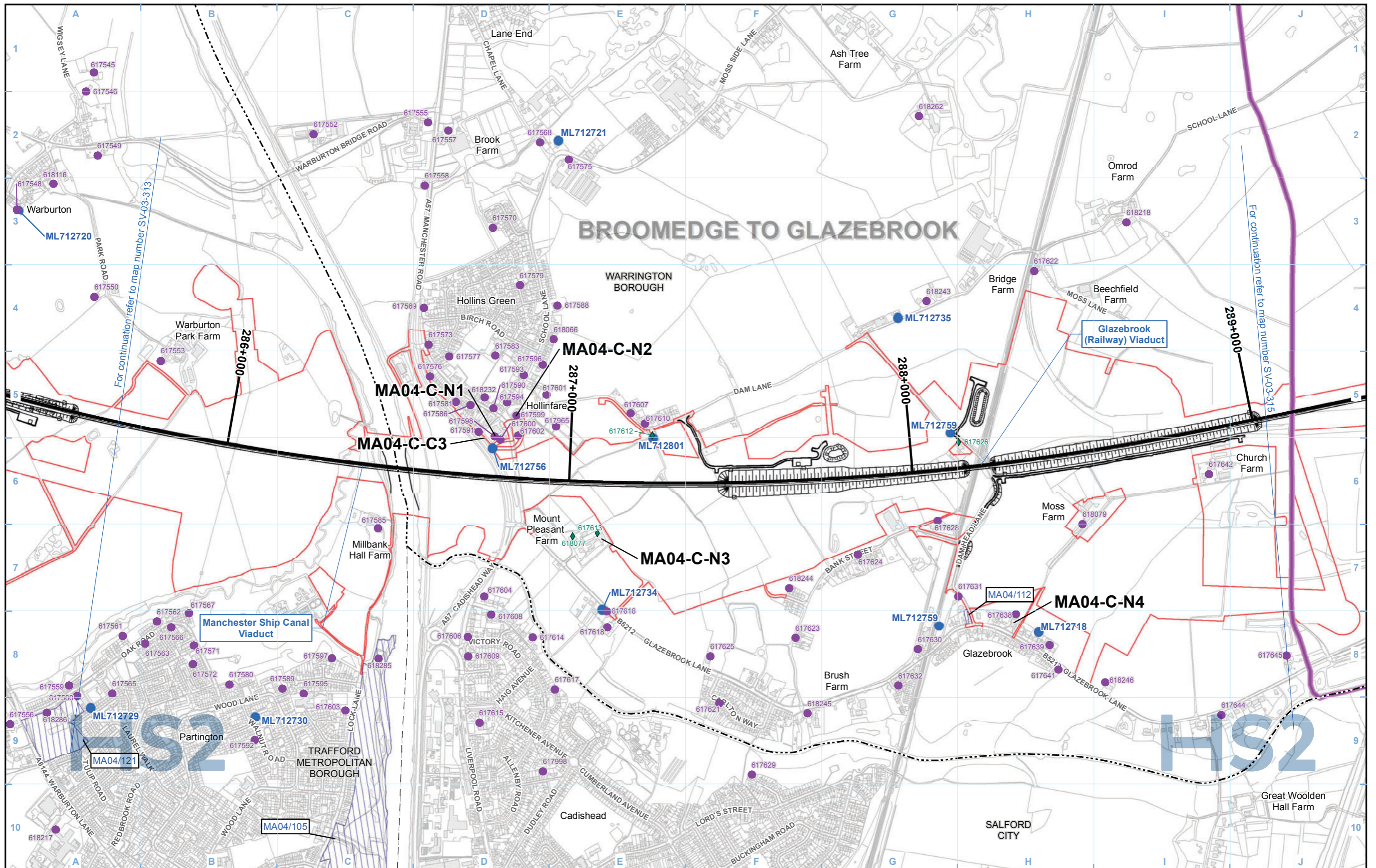
© Crown copyright and database rights 2020 OS 100049190

Doc Number: 2DE01-MWJ-EV-MAP-M000-002017-P01

Date: 10/08/21

Scale at A3: 1:10,000

Metres



Legend - General features

- Route in bored tunnel
- Route in green tunnel
- Route on surface
- Depot, station, headhouse or portal building
- Community area boundary
- County boundary
- District/Borough boundary

Engineering earthworks:

- Embankment
- Cutting

Non engineering earthworks:

- Embankment
- Cutting

Land potentially required during construction

Legend - Sound related features

- Committed developments - SV Only
- Construction airborne sound assessment location
- Construction vibration assessment location
- Construction airborne sound and vibration assessment location
- Baseline measurement location

labelled with assessment location ID reference number (for details of the assessment results see Vol 5 Appendix SV-002-0MA04) (labelled with measurement location reference code).

Likely significant effects from construction noise and /or vibration on groups of dwellings and any shared community open areas, and non-residential receptors, are indicated by MA04-C-C# and MA04-C-N#, respectively.

Map Number: SV-03-314a

Map Name: Construction Airborne Noise and Vibration Likely Significant Effects

Community Area MA04: Broomedge to Glazebrook

HS2

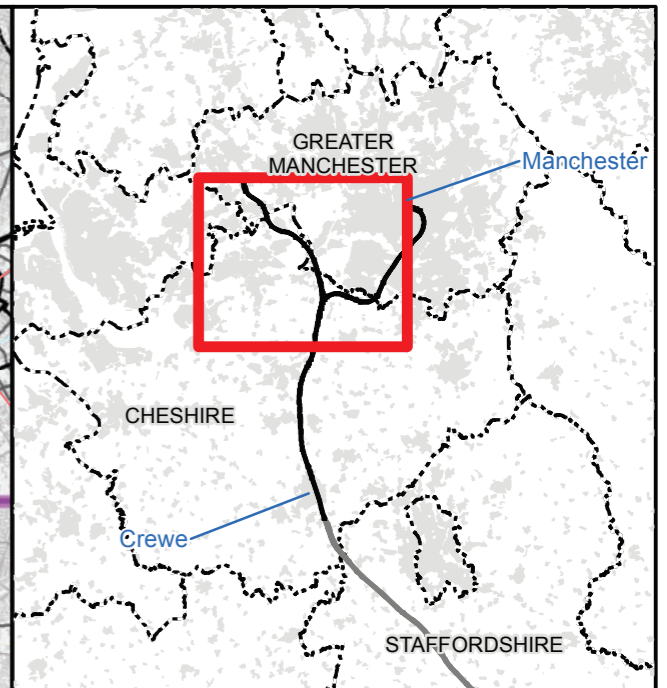
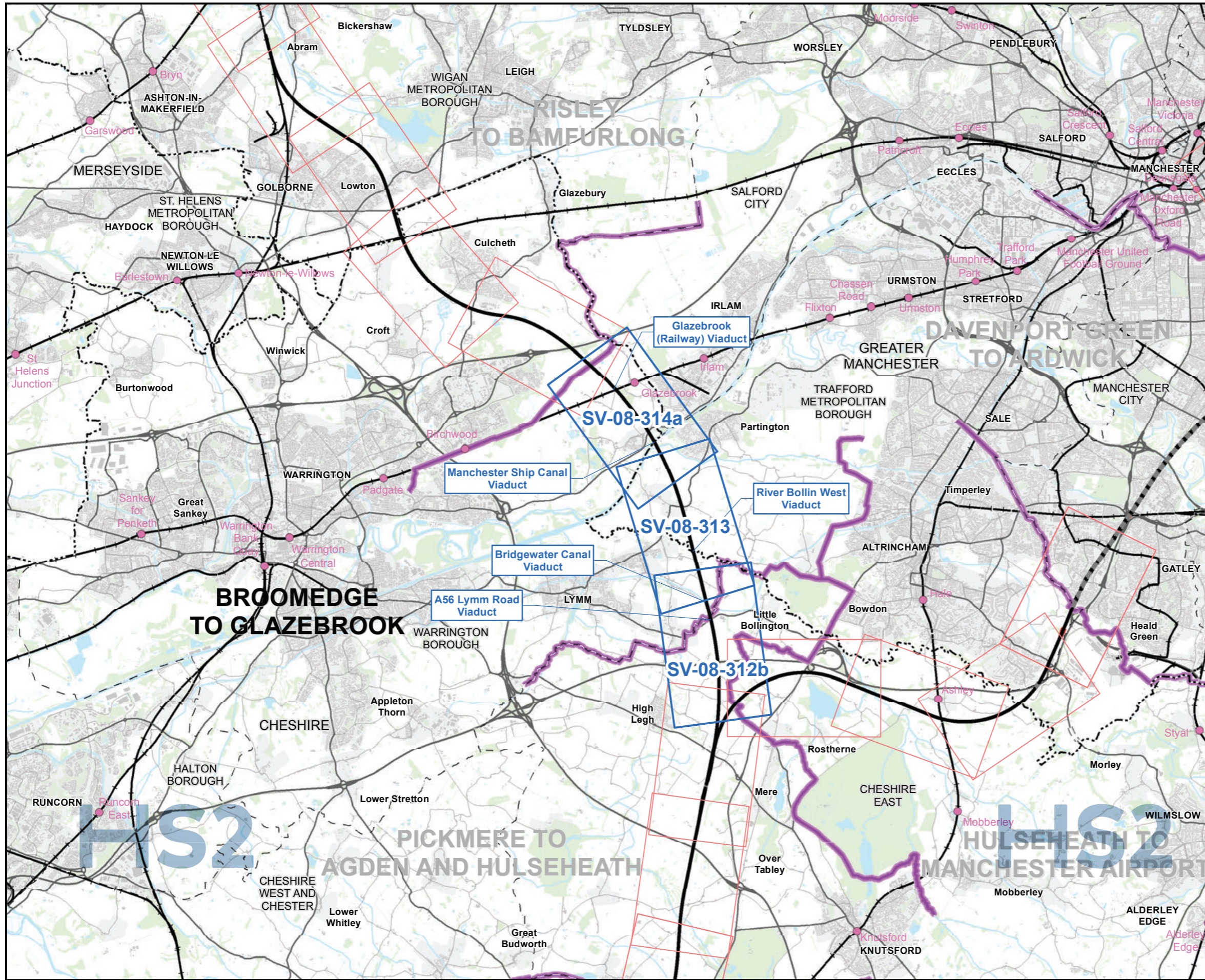
Registered in England. Registration number 06791686. Registered office: 2 Snowhill, Queensway, Birmingham B4 6QA.

© Crown copyright and database rights 2020 OS 100049190

Doc Number: 2DE01-MWJ-EV-MAP-M000-002064-P01

Scale at A3: 1:10,000

Date: 06/09/21



Map Series Information:

SV-08 presents the predicted daytime operational sound from the new railway.

The sound levels from the new railway (expressed as $L_{pAeq,T}$) are presented in typical noise mapping colours in 5 dB steps. There is a panel at the top right of the figure; this panel contains a key communicating the daytime sound levels represented by the various colours. A corresponding and similar panel is found on SV-02 and SV-09, along with the key sound contours that were used within the environmental assessment.

Also presented on SV-08 are the following (which are also included on SV-02):

- A representation of the Proposed Scheme, including the railway alignment (indicating whether it is on the surface or in tunnel), any new and altered roads and all associated engineering and environmental mitigation earthworks;
- blue and green lines representing the wayside airborne noise mitigation measures included in the Proposed Scheme;
- the extent of the study area within which the direct impacts and effects of the scheme have been quantitatively assessed.

A more detailed explanation of each legend item included on the figures can be found in the data dictionary.

The design of the Proposed Scheme will be informed through stakeholder engagement and further engineering and environmental studies.

Note: Not all data layers in the legend are represented on every map.

Main Map Legend	
	Route in tunnel
	Route on surface
	Depot, station, headhouse or portal building
	Community area boundary
	Existing railway station
	County boundary
	District/Borough boundary
	Map sheets included in this community area
	Map sheets not included in this community area

Map Number	SV-08-INDEX-MA04
Map Name	Index Map of: Daytime Operational Sound Contour Maps
	Community Area MA04: Broomedge to Glazebrook

HS2 Ltd accept no responsibility for any circumstances, which arise from the reproduction of this map after alteration, amendment or abbreviation or if it is issued in part or issued incomplete in any way.

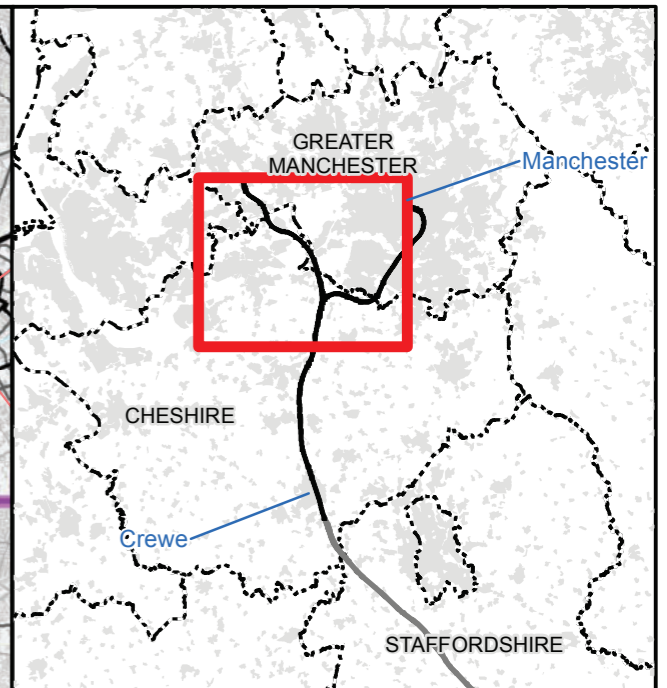
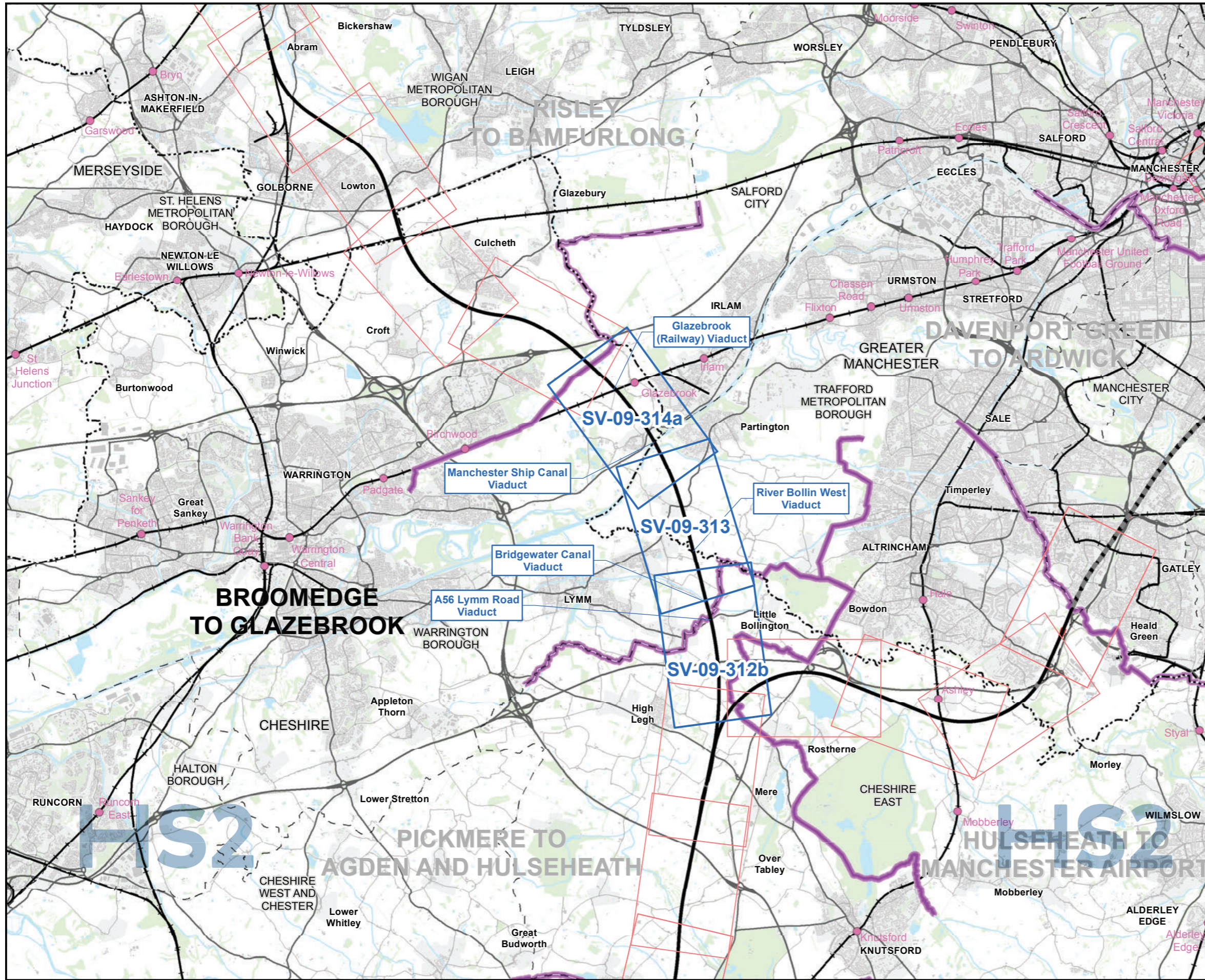
Registered in England. Registration number 06791686.
Registered office: 2 Snowhill, Queensway, Birmingham B4 6QA.

© Crown copyright and database rights 2020
OS 100049190

Scale at A3: 1:100,000

Doc Number: 2DE01-MWJ-EV-MAP-M000-003075-P01

Date: 06/09/21



Map Series Information:

SV-09 presents the predicted night-time operational sound from the new railway.

The sound levels from the new railway (expressed as $L_{pAeq,T}$) are presented in typical noise mapping colours in 5 dB steps. There is a panel at the top right of the figure; this panel contains a key communicating the night-time sound levels represented by the various colours. A corresponding and similar panel is found on SV-02 and SV-08, along with the key sound contours that were used within the environmental assessment.

Also presented on SV-09 are the following (which are also included on SV-02):

- A representation of the Proposed Scheme, including the railway alignment (indicating whether it is on the surface or in tunnel), any new and altered roads and all associated engineering and environmental mitigation earthworks;
- blue and green lines representing the wayside airborne noise mitigation measures included in the Proposed Scheme;
- the extent of the study area within which the direct impacts and effects of the scheme have been quantitatively assessed.

A more detailed explanation of each legend item included on the figures can be found in the data dictionary.

The design of the Proposed Scheme will be informed through stakeholder engagement and further engineering and environmental studies.

Note: Not all data layers in the legend are represented on every map.

Main Map Legend

- Route in tunnel
- Route on surface
- Depot, station, headhouse or portal building
- Community area boundary
- Existing railway station
- County boundary
- District/Borough boundary
- Map sheets included in this community area
- Map sheets not included in this community area

Map Number: SV-09-INDEX-MA04

Map Name: Index Map of: Night-time Operational Sound Contour Maps

Community Area MA04: Broomedge to Glazebrook

HS2

Registered in England. Registration number 06791686. Registered office: 2 Snowhill, Queensway, Birmingham B4 6QA.

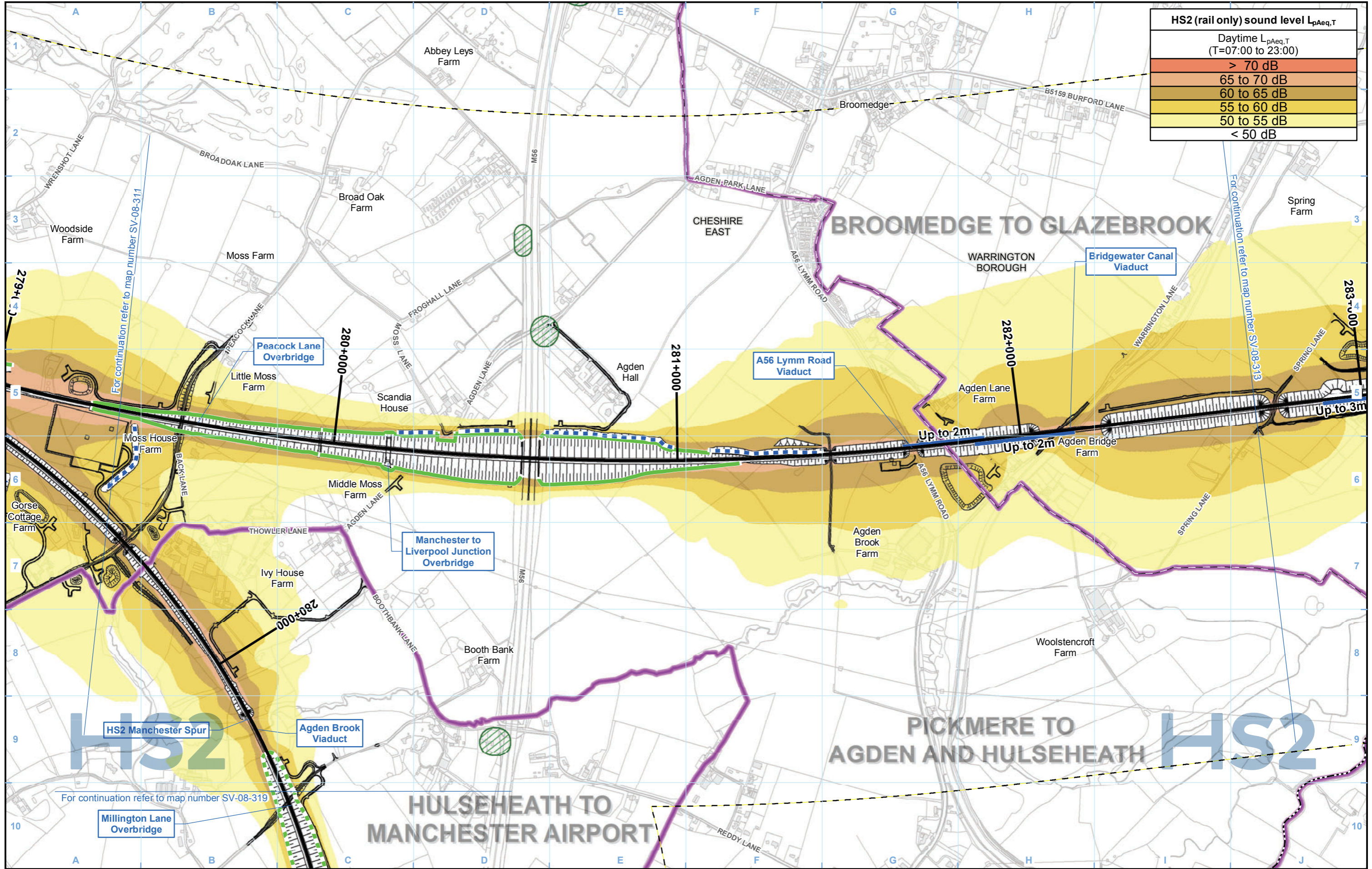
Scale at A3: 1:100,000

© Crown copyright and database rights 2020 OS 100049190

Doc Number: 2DE01-MWJ-EV-MAP-M000-003116-P01

Date: 06/09/21

HS2 (rail only) sound level $L_{pAeq,T}$	
Daytime $L_{pAeq,T}$ (T=07:00 to 23:00)	
	> 70 dB
	65 to 70 dB
	60 to 65 dB
	55 to 60 dB
	50 to 55 dB
	< 50 dB



- Legend - General features**
- Route in bored tunnel
 - Route in green tunnel
 - Route on surface
 - Depot, station, headhouse or portal building
 - Community area boundary
 - County boundary
 - District/Borough boundary

- Engineering earthworks:**
- Embankment
 - Cutting
- Non engineering earthworks:**
- Embankment
 - Cutting

- Legend - Sound related features**
- Envisaged mitigation to avoid / reduce significant noise effects:
 - Landscaping and/or fence barriers*
 - Engineering e.g. cuttings (green tunnels separately marked)
 - Envisaged features further reducing noise effects:
 - Other environmental e.g. landscaping
 - Engineering e.g. cuttings
- * Labelled with total barrier height above rail level

- Airborne noise study area
- Noise Important Areas defined in national noise action plans (Defra 2019)

Map Number: SV-08-312b

Map Name: Daytime Operational Sound Contour Maps

Community Area MA04: Broomedge to Glazebrook

HS2

Registered in England. Registration number 06791686. Registered office: 2 Snowhill, Queensway, Birmingham B4 6QA.

© Crown copyright and database rights 2020 OS 100049190

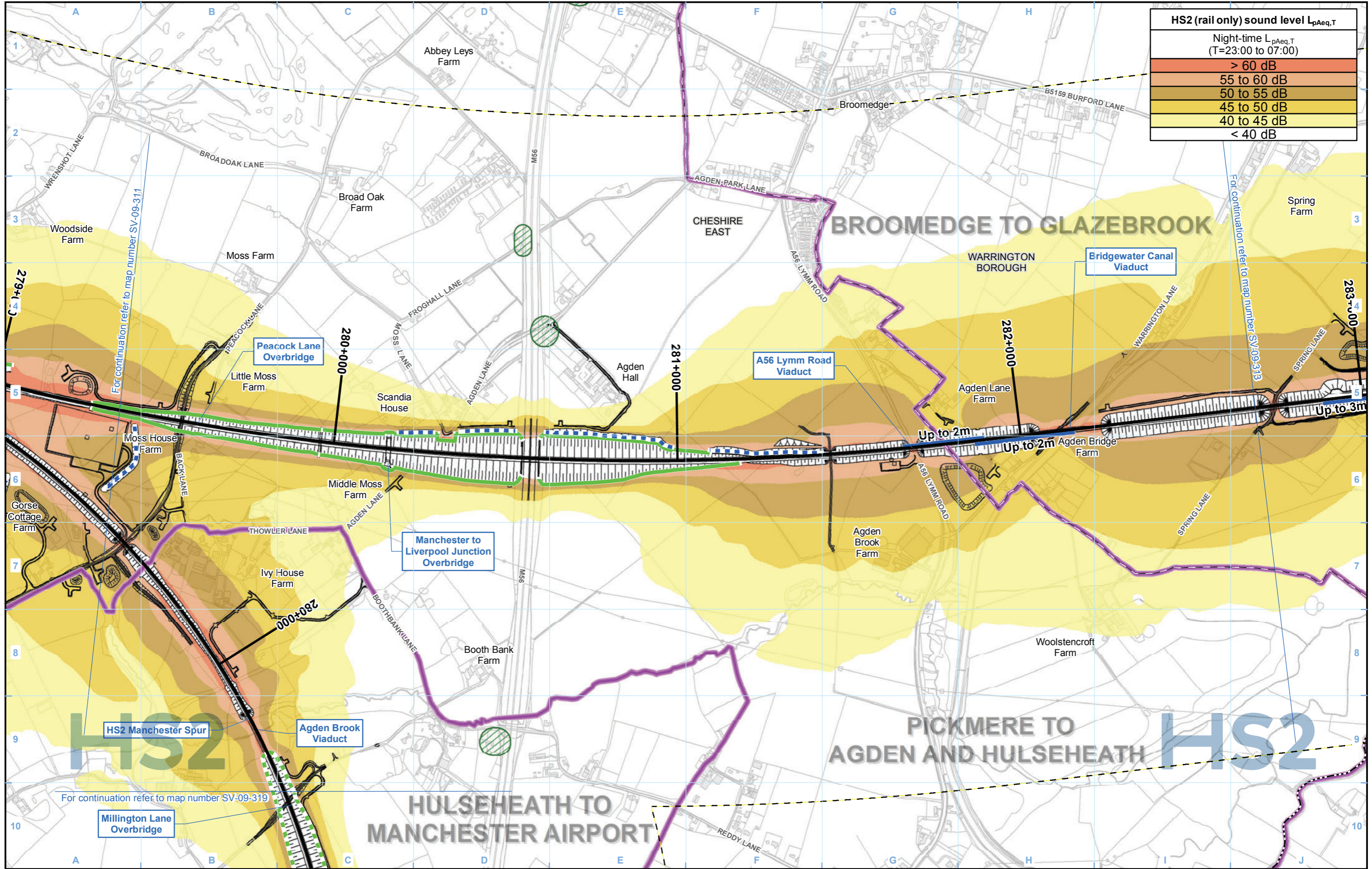
Doc Number: 2DE01-MWJ-EV-MAP-M000-003094-P01

Scale at A3: 1:10,000

Metres

Date: 10/08/21

HS2 (rail only) sound level $L_{pAeq,T}$	
Night-time $L_{pAeq,T}$ (T=23:00 to 07:00)	
	> 60 dB
	55 to 60 dB
	50 to 55 dB
	45 to 50 dB
	40 to 45 dB
	< 40 dB



- Legend - General features**
- Route in bored tunnel
 - Route in green tunnel
 - Route on surface
 - Depot, station, headhouse or portal building
 - Community area boundary
 - County boundary
 - District/Borough boundary

- Engineering earthworks:**
- Embankment
 - Cutting
- Non engineering earthworks:**
- Embankment
 - Cutting

- Legend - Sound related features**
- Envisaged mitigation to avoid / reduce significant noise effects:
 - Landscaping and/or fence barriers*
 - Engineering e.g. cuttings (green tunnels separately marked)
 - Envisaged features further reducing noise effects:
 - Other environmental e.g. landscaping
 - Engineering e.g. cuttings
- * Labelled with total barrier height above rail level

- Airborne noise study area
- Noise Important Areas defined in national noise action plans (Defra 2019)

Map Number: SV-09-312b

Map Name: Night-time Operational Sound Contour Maps

Community Area MA04: Broomedge to Glazebrook

HS2

Registered in England. Registration number 06791686. Registered office: 2 Snowhill, Queensway, Birmingham B4 6QA.

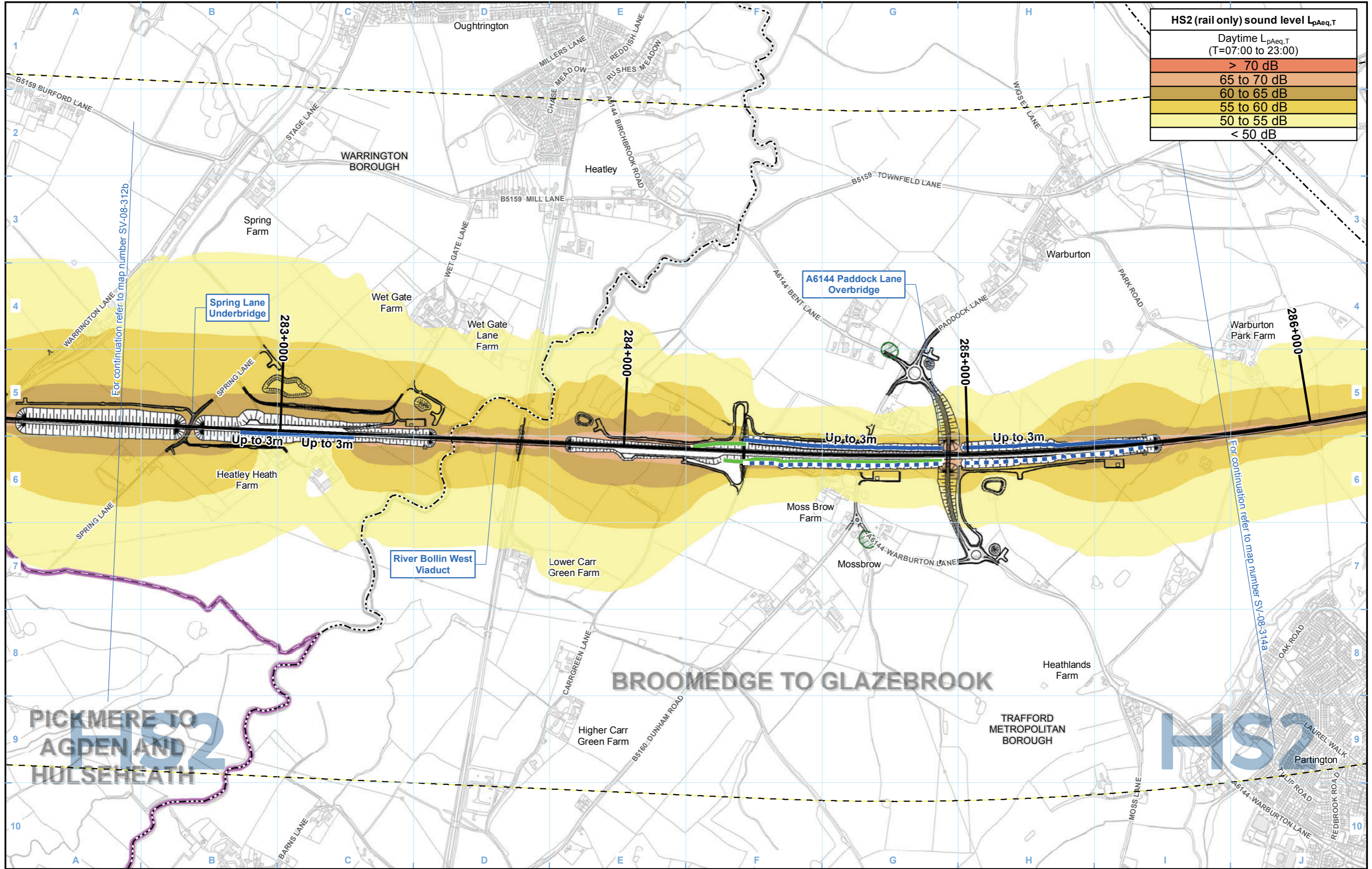
© Crown copyright and database rights 2020 OS 100049190

Doc Number: 2DE01-MWJ-EV-MAP-M000-003135-P01

Date: 10/08/21

Scale at A3: 1:10,000

0 100 200 300 400 Metres



HS2 (rail only) sound level $L_{pAeq,T}$	
Daytime $L_{pAeq,T}$ (T=07:00 to 23:00)	
	> 70 dB
	65 to 70 dB
	60 to 65 dB
	55 to 60 dB
	50 to 55 dB
	< 50 dB

Legend - General features

	Route in bored tunnel
	Route in green tunnel
	Route on surface
	Depot, station, headhouse or portal building
	Community area boundary
	County boundary
	District/Borough boundary

Engineering earthworks:

	Embankment
	Cutting

Non engineering earthworks:

	Embankment
	Cutting

Legend - Sound related features

	Landscaping and/or fence barriers*
	Engineering e.g. cuttings (green tunnels separately marked)
	Other environmental e.g. landscaping
	Engineering e.g. cuttings

* Labelled with total barrier height above rail level

	Airborne noise study area
	Noise Important Areas defined in national noise action plans (Defra 2019)

Map Number	SV-08-313
Map Name	Daytime Operational Sound Contour Maps
Community Area MA04: Broomedge to Glazebrook	

HS2

Registered in England. Registration number 06791686.
Registered office: 2 Snowhill, Queensway, Birmingham B4 6QA.

© Crown copyright and database rights 2020
OS 100049190

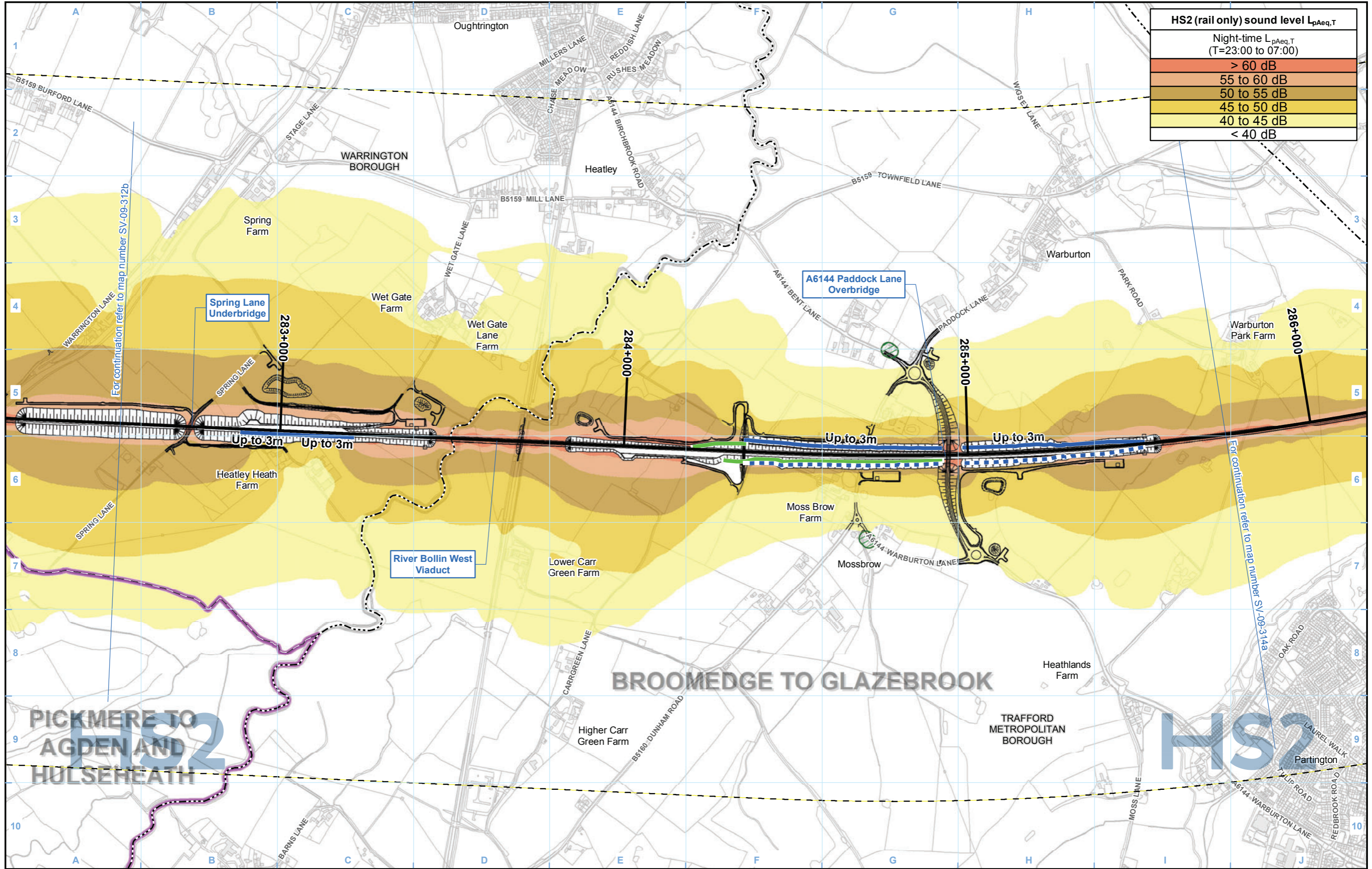
Doc Number: 2DE01-MWJ-EV-MAP-M000-003095-P01

Scale at A3: 1:10,000

Metres

Date: 10/08/21

HS2 (rail only) sound level $L_{pAeq,T}$	
Night-time $L_{pAeq,T}$ (T=23:00 to 07:00)	
> 60 dB	(Dark Orange)
55 to 60 dB	(Orange)
50 to 55 dB	(Light Orange)
45 to 50 dB	(Yellow-Orange)
40 to 45 dB	(Yellow)
< 40 dB	(Light Yellow)



Legend - General features

- Route in bored tunnel
- Route in green tunnel
- Route on surface
- Depot, station, headhouse or portal building
- Community area boundary
- County boundary
- District/Borough boundary

Engineering earthworks:

- Embankment
- Cutting

Non engineering earthworks:

- Embankment
- Cutting

Legend - Sound related features

- Envisaged mitigation to avoid / reduce significant noise effects:
 - Landscaping and/or fence barriers*
 - Engineering e.g. cuttings (green tunnels separately marked)
- Envisaged features further reducing noise effects:
 - Other environmental e.g. landscaping
 - Engineering e.g. cuttings
- Airborne noise study area
- Noise Important Areas defined in national noise action plans (Defra 2019)

* Labelled with total barrier height above rail level

Map Number: SV-09-313

Map Name: Night-time Operational Sound Contour Maps

Community Area MA04: Broomedge to Glazebrook

HS2

Registered in England. Registration number 06791686. Registered office: 2 Snowhill, Queensway, Birmingham B4 6QA.

© Crown copyright and database rights 2020 OS 100049190

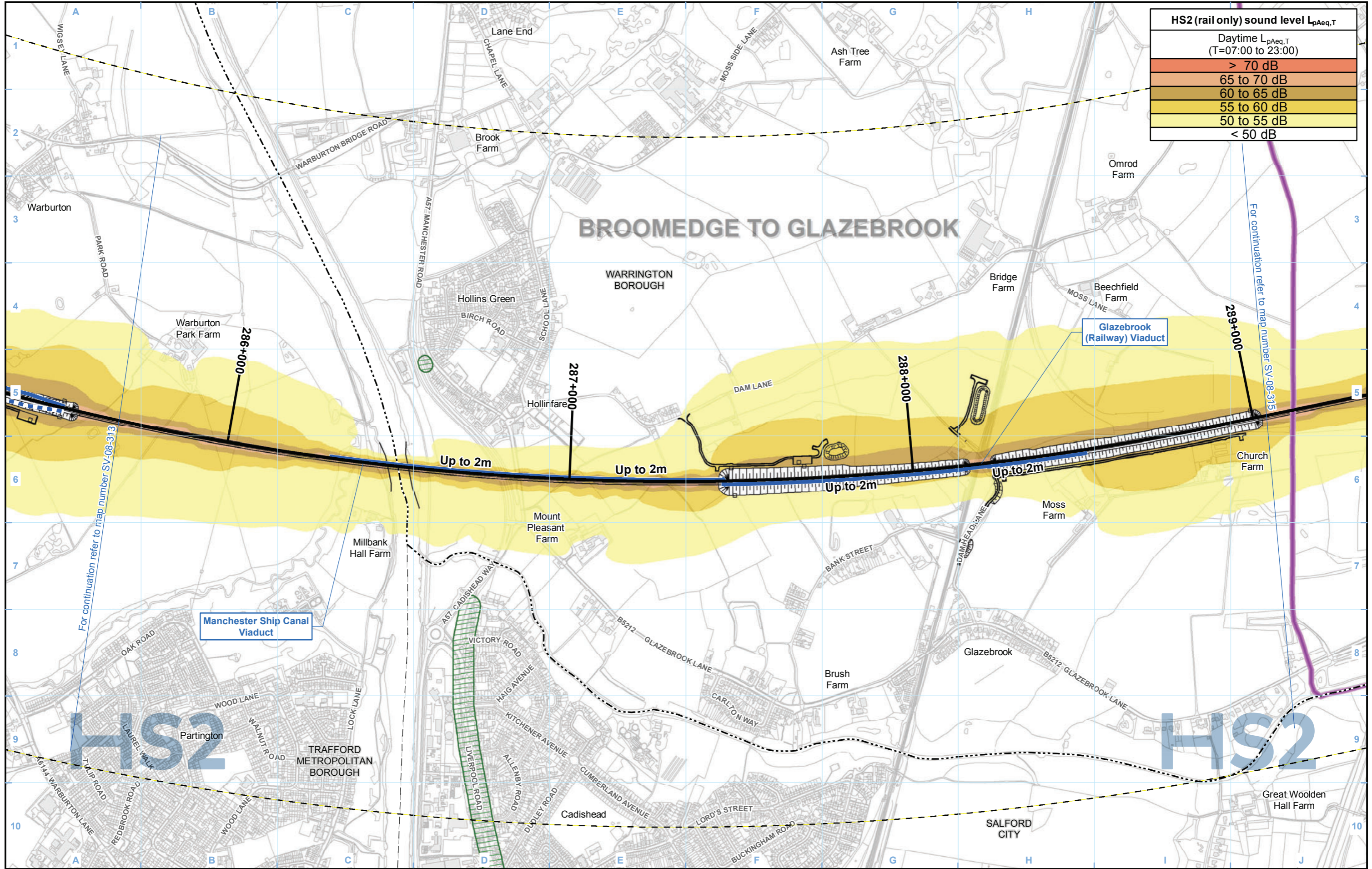
Doc Number: 2DE01-MWJ-EV-MAP-M000-003136-P01

Date: 10/08/21

Scale at A3: 1:10,000

Metres

HS2 (rail only) sound level $L_{pAeq,T}$	
Daytime $L_{pAeq,T}$ (T=07:00 to 23:00)	
	> 70 dB
	65 to 70 dB
	60 to 65 dB
	55 to 60 dB
	50 to 55 dB
	< 50 dB



Legend - General features

- Route in bored tunnel
- Route in green tunnel
- Route on surface
- Depot, station, headhouse or portal building
- Community area boundary
- County boundary
- District/Borough boundary

Engineering earthworks:

- Embankment
- Cutting

Non engineering earthworks:

- Embankment
- Cutting

Legend - Sound related features

- Envisaged mitigation to avoid / reduce significant noise effects:
 - Landscaping and/or fence barriers*
 - Engineering e.g. cuttings (green tunnels separately marked)
- Envisaged features further reducing noise effects:
 - Other environmental e.g. landscaping
 - Engineering e.g. cuttings

* Labelled with total barrier height above rail level

- Airborne noise study area
- Noise Important Areas defined in national noise action plans (Defra 2019)

Map Number: SV-08-314a

Map Name: Daytime Operational Sound Contour Maps

Community Area MA04: Broomedge to Glazebrook

HS2

Registered in England. Registration number 06791686. Registered office: 2 Snowhill, Queensway, Birmingham B4 6QA.

© Crown copyright and database rights 2020 OS 100049190

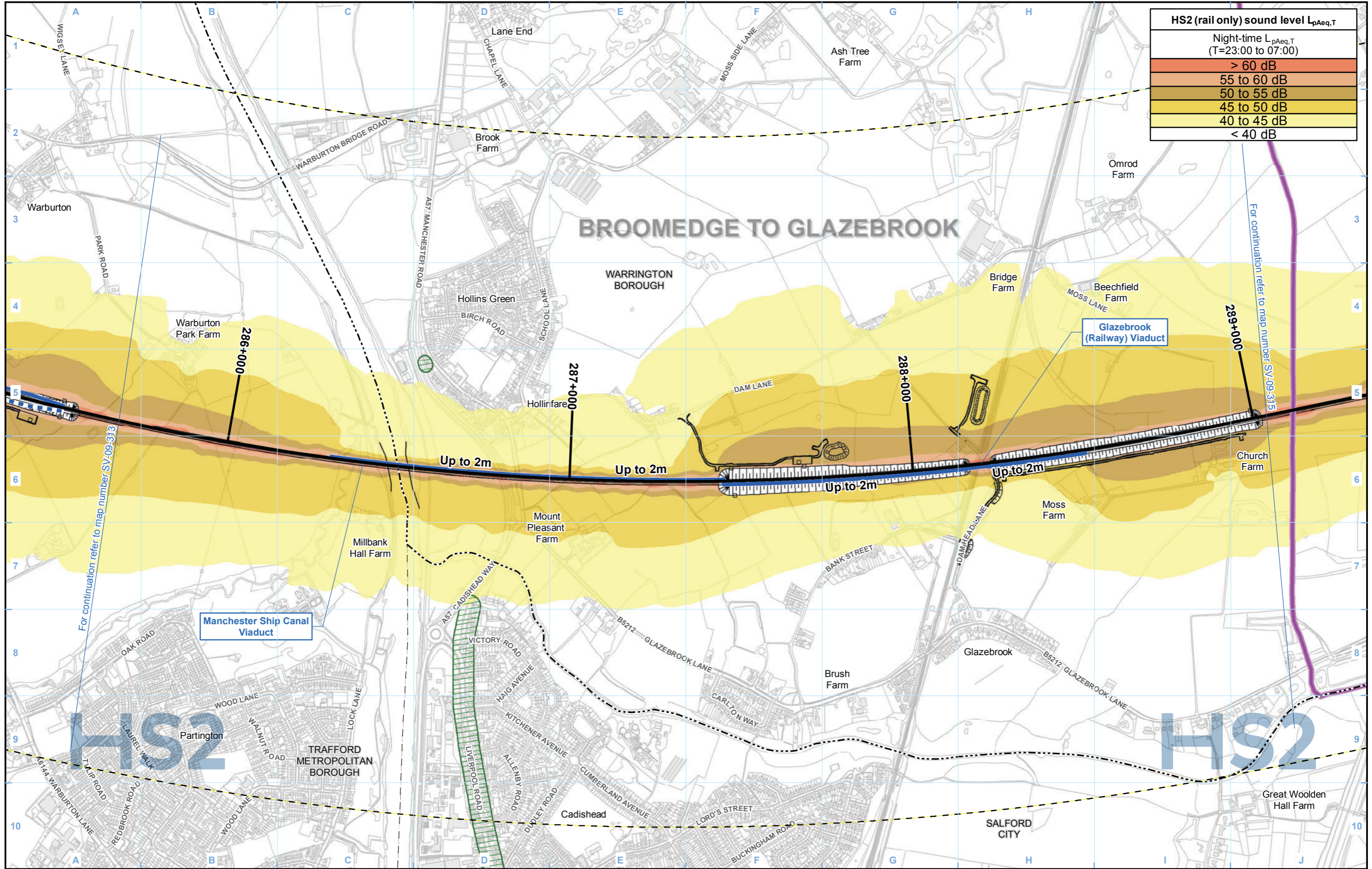
Doc Number: 2DE01-MWJ-EV-MAP-M000-003096-P01

Date: 10/08/21

Scale at A3: 1:10,000

0 100 200 300 400 Metres

HS2 (rail only) sound level $L_{pAeq,T}$	
Night-time $L_{pAeq,T}$ (T=23:00 to 07:00)	
	> 60 dB
	55 to 60 dB
	50 to 55 dB
	45 to 50 dB
	40 to 45 dB
	< 40 dB



Legend - General features

- Route in bored tunnel
- Route in green tunnel
- Route on surface
- Depot, station, headhouse or portal building
- Community area boundary
- County boundary
- District/Borough boundary

Engineering earthworks:

- Embankment
- Cutting

Non engineering earthworks:

- Embankment
- Cutting

Legend - Sound related features

- Envisaged mitigation to avoid / reduce significant noise effects:
 - Landscaping and/or fence barriers*
 - Engineering e.g. cuttings (green tunnels separately marked)
- Envisaged features further reducing noise effects:
 - Other environmental e.g. landscaping
 - Engineering e.g. cuttings

* Labelled with total barrier height above rail level

- Airborne noise study area
- Noise Important Areas defined in national noise action plans (Defra 2019)

Map Number: SV-09-314a

Map Name: Night-time Operational Sound Contour Maps

Community Area MA04: Broomedge to Glazebrook

HS2

Registered in England. Registration number 06791686. Registered office: 2 Snowhill, Queensway, Birmingham B4 6QA.

© Crown copyright and database rights 2020 OS 100049190

Doc Number: 2DE01-MWJ-EV-MAP-M000-003137-P01

Date: 10/08/21

Scale at A3: 1:10,000

Metres

This page is intentionally blank

High Speed Rail (Crewe – Manchester) Environmental Statement

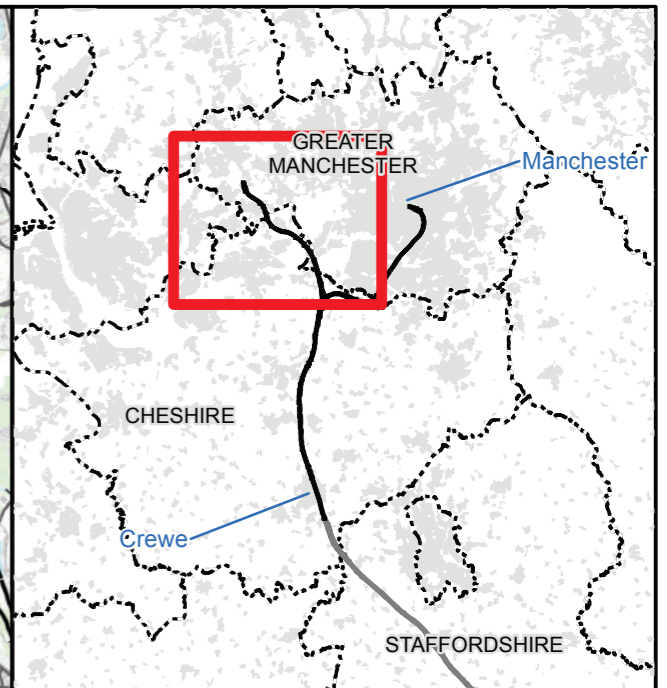
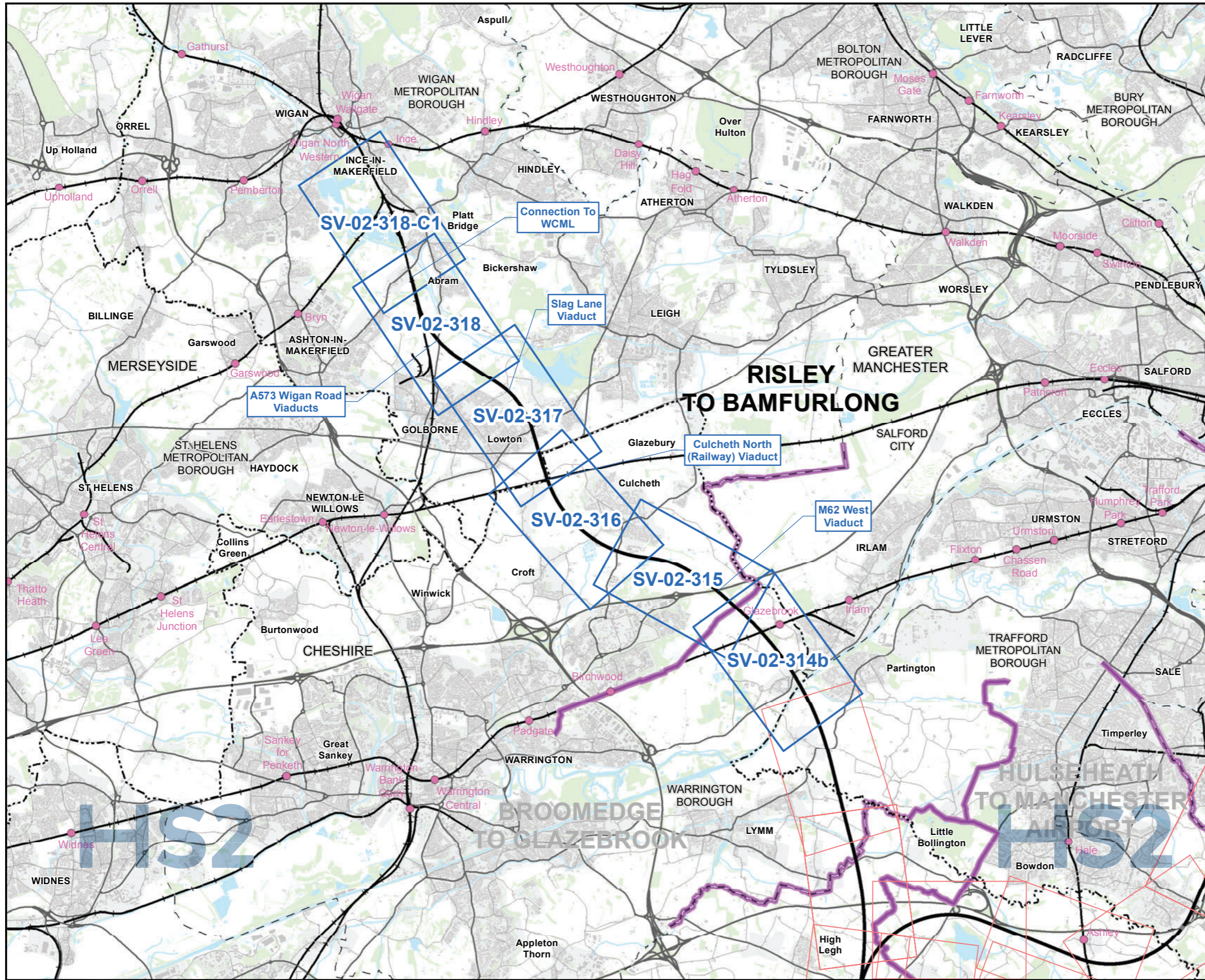
MA05: Risley to Bamfurlong

SV-02 - Operational Noise and Vibration Impacts and Likely Significant Effects
(with Assessment Location)

SV-03 - Assessment and Monitoring Locations for Construction Sound, Noise
and Vibration Assessments

SV-08 - Daytime Operational Sound Contour Maps

SV-09 - Night-time Operational Sound Contour Maps



Map Series Information:

SV-02 presents the direct operational noise impacts and likely significant effects of the Proposed Scheme.

The SV-02 figure series necessarily contains a large amount of information relating to the operational noise and vibration assessment. It is designed to communicate visually the assessment process from the prediction of impacts to the determination of likely residual significant effects. The corresponding text is included in Vol2 and Vol5.

- Key items on the map include the following:
- The Proposed Scheme (the proposed railway alignments and surrounding associated earthworks/roads);
 - blue and green lines representing the wayside airborne noise mitigation measures included in the Proposed Scheme;
 - the study areas, which indicate the areas within which direct sound and vibration impacts of the scheme have been quantitatively assessed;
 - the calculated direct operational impacts of the scheme, displayed as colour-coded buildings and symbols representing buildings that would potentially qualify for noise insulation;
 - sound contours representing sound produced by the new railway (displayed in a simpler manner than on SV-08 and SV-09 in order not to obscure the features on the map series);
 - the assessment locations at which a quantitative prediction of sound and impacts have been carried out (representing a number of nearby buildings). These are labelled with a unique reference number to enable cross-reference to further detail regarding the assessments in Volume 5: Appendix SV-003-0MA0X; and
 - labels indicating where the likely residual direct noise or vibration significant effects have been identified. These are labelled with a unique reference number to enable cross-reference to further detail regarding the assessments in Volume 5: Appendix SV-003-0MA0X.

The design of the Proposed Scheme will be informed through stakeholder engagement and further engineering and environmental studies.

A more detailed explanation of each legend item included on the figures and on the separate legend page can be found in the data dictionary.

Note: Not all data layers in the legend are represented on every map.

Main Map Legend	
	Route in tunnel
	Route on surface
	Depot, station, headhouse or portal building
	Community area boundary
	Existing railway station
	County boundary
	District/Borough boundary
	Map sheets included in this community area
	Map sheets not included in this community area

Map Number	SV-02-INDEX-MA05
Map Name	Index Map of: Operational Airborne Noise and Vibration Impacts and Likely Significant Effects
Community Area MA05: Risley to Bamfurlong	

HS2 Ltd accept no responsibility for any circumstances, which arise from the reproduction of this map after alteration, amendment or abbreviation or if it is issued in part or issued incomplete in any way.

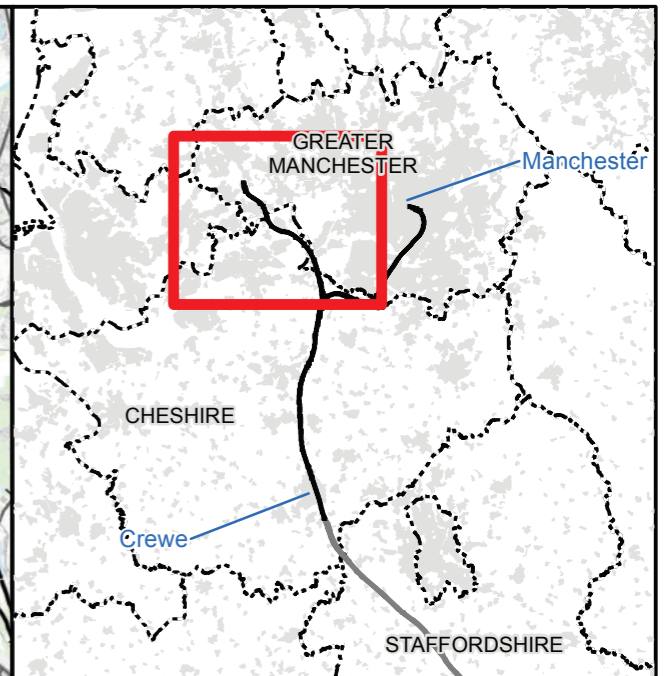
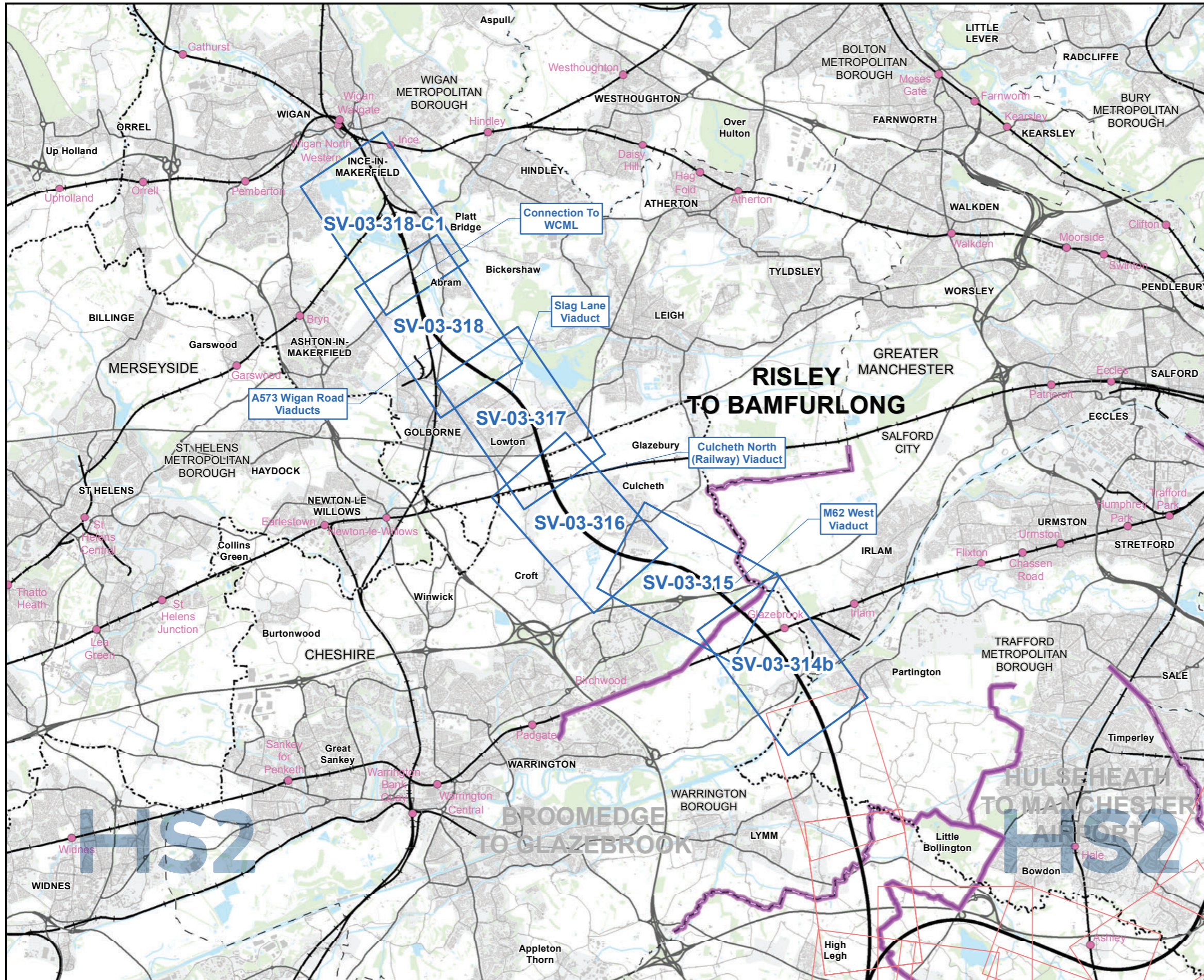
Registered in England. Registration number 06791686.
Registered office: 2 Snowhill, Queensway, Birmingham B4 6GA.

© Crown copyright and database rights 2020
OS 100049190

Scale at A3: 1:100,000

Doc Number: 2DE01-MWJ-EV-MAP-M000-002041-P01

Date: 10/08/21



Map Series Information:

The SV-03 figure series accompanies the construction noise & vibration assessments. It shows the locations at which a quantitative assessment of the direct effects of construction noise and/or vibration has been carried out. These are labelled as assessment locations with a reference number to enable cross-reference to the construction noise and vibration reports contained in Volume 5: Appendix SV-002-0MA05.

The figure series also shows locations at which baseline sound measurements were carried out. These baseline measurement locations are labelled with a reference number to enable cross-reference to the baseline sound reports contained in Volume 5: Appendix SV-002-0MA05.

The design of the Proposed Scheme will be informed through stakeholder engagement and further engineering and environmental studies.

A more detailed explanation of each legend item included on the figures can be found in the data dictionary.

Note: Not all data layers in the legend are represented on every map.

Main Map Legend

Map Number	SV-03-INDEX-MA05
Map Name	Index Map of: Construction Airborne Noise and Vibration Likely Significant Effects
	Community Area MA05: Risley to Bamfurlong

HS2

Registered in England. Registration number 06791686.
Registered office: 2 Snowhill, Queensway,
Birmingham B4 6QA.

Scale at A3: 1:100,000






© Crown copyright and database rights 2020
OS 100049190





Doc Number: 2DE01-MWJ-EV-MAP-M000-002087-P01


Date: 06/09/21

HS2 (rail only) noise level $L_{pAeq,T}$		Potential noise effect ^{1, 2}	
Night-time $L_{pAeq,T}$ (T=23:00 to 07:00)	Daytime $L_{pAeq,T}$ (T=07:00 to 23:00)	Residential	Non-residential & quiet areas
> 55 dB	> 65 dB	Likely significant effect on dwellings indicated by ○, * or X avoided by noise insulation	Effect dependent on receptor and baseline. For further details see Volume 5, Appendix SV-003-0MA0X. Likely significant effect indicated by MA0X-O-N# ²
40 to 55 dB	50 to 65 dB	Effect dependent on noise level change and significance criteria. Likely significant effects on groups of dwellings and any shared community open areas indicated by MA0X-O-C# ²	
< 40 dB	< 50 dB	Generally no adverse effect expected ¹	

Operational airborne noise impacts at residential buildings¹

-  Major adverse
-  Moderate adverse
-  Minor adverse
-  Negligible
-  Beneficial

-  Potential additional noise insulation (triggered by maximum noise levels at night)¹
-  Potential additional noise insulation (triggered by WHO Night Noise Guidelines Interim Target)¹
-  Potential noise insulation (triggered by Noise Insulation Regulations 1996)¹
-  L_{pAFmax} exceeds 60dB façade
HS2 train only L_{pAFmax} +2.5dB façade correction

 Ground-borne noise or vibration impact at residential buildings

¹ For further information see Volume 5 Appendix SV-001-00000

² For details see relevant Volume 5 Appendix SV-003-0MA0X

SV-02 - Legend

Operational Airborne Noise and Vibration Impacts and Likely Significant Effects



HS2 Ltd accept no responsibility for any circumstances, which arise from the reproduction of this map after alteration, amendment or abbreviation or if it is issued in part or issued incomplete in any way.

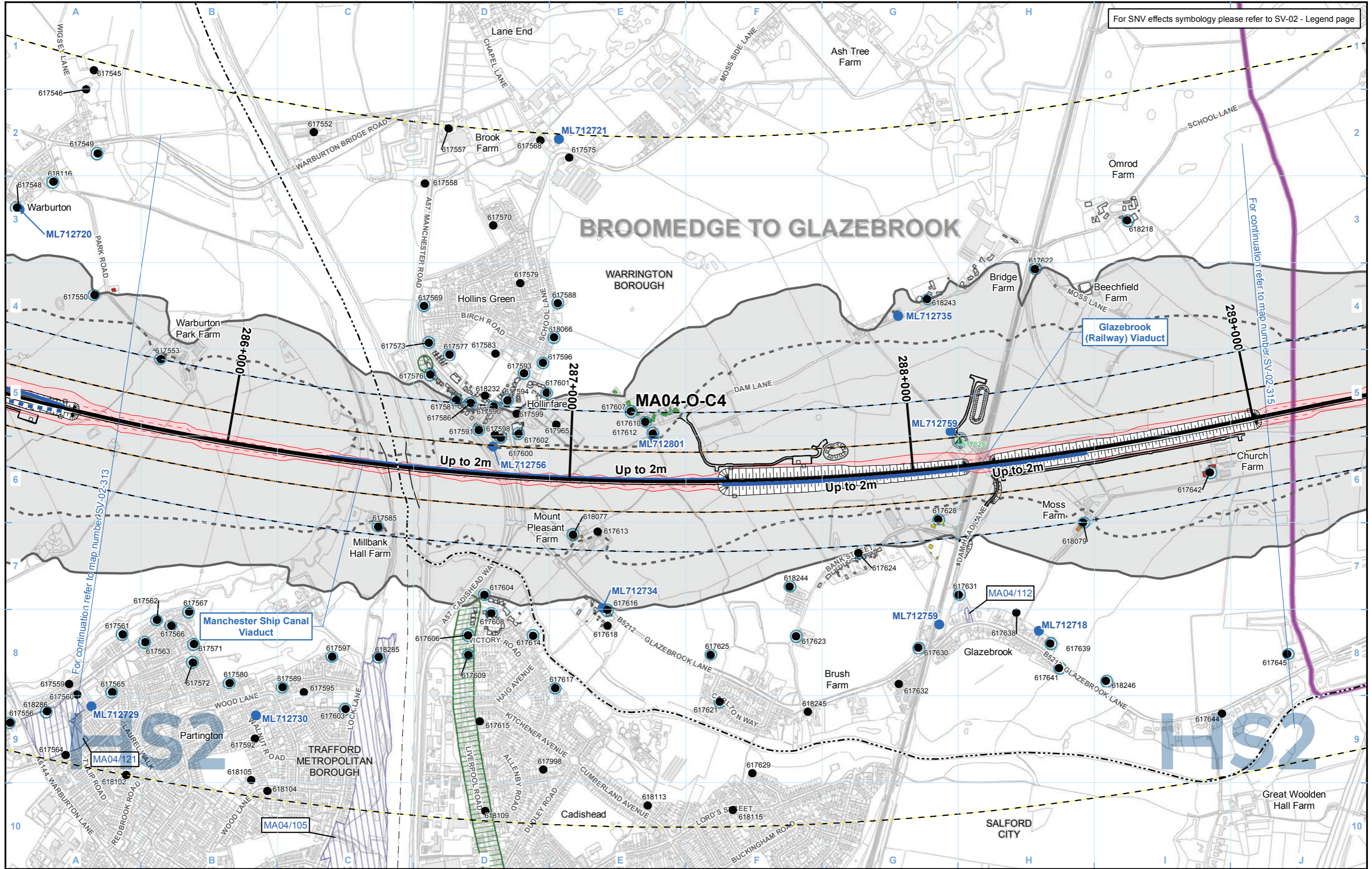
Registered in England. Registration number 06791686.
Registered office: 2 Snowhill, Queensway,
Birmingham B4 6QA.
© Crown copyright and database rights 2020
OS 100049190

Doc Number: -

Date:

This page is intentionally blank

For SNV effects symbology please refer to SV-02 - Legend page



Legend - General features

- Route in bored tunnel
- Route in green tunnel
- Route on surface
- Depot, station, headhouse or portal building
- Community area boundary
- County boundary
- District/Borough boundary

Engineering earthworks:

- Embankment
- Cutting

Non engineering earthworks:

- Embankment
- Cutting

Legend - Noise related features

Envisaged mitigation to avoid / reduce significant noise effects:

- Landscaping and/or fence barriers (labelled with total noise barrier height above rail)
- Engineering e.g. cuttings (green tunnels separately marked)

Envisaged features further reducing noise effects:

- Other environmental e.g. landscaping
- Engineering e.g. cuttings

Noise Important Areas defined in national noise action plans (Defra 2014)

Committed developments - SV Only

Airborne noise study area

Ground-borne noise & vibration study area (residential and non-residential)

Ground-borne noise & vibration study area (highly sensitive non-residential)

- Airborne noise assessment location
- Airborne noise and vibration assessment location
- Ground-borne noise and/or vibration assessment location
- Airborne noise, ground-borne sound and vibration assessment location
- Baseline measurement locations

Map Number: SV-02-314b

Map Name: Operational Airborne Noise and Vibration Impacts and Likely Significant Effects

Community Area MA05: Risley to Bamfurlong

HS2

Registered in England. Registration number 06791686. Registered office: 2 Snowhill, Queensway, Birmingham B4 6QA.

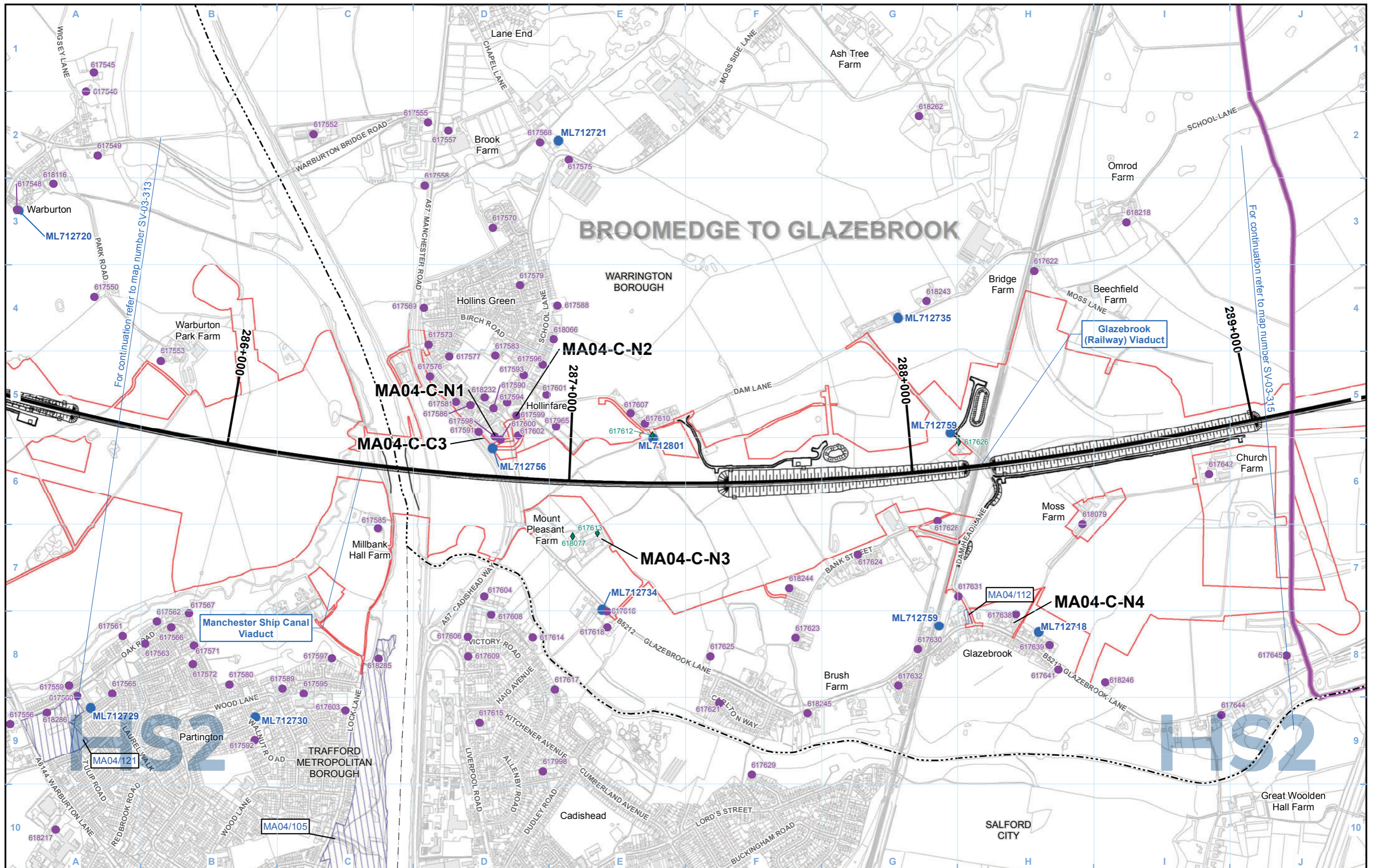
© Crown copyright and database rights 2020 OS 100049190

Doc Number: 2DE01-MWJ-EV-MAP-M000-002018-P01

Date: 10/08/21

Scale at A3: 1:10,000

Metres



Legend - General features

	Route in bored tunnel		Engineering earthworks: Embankment
	Route in green tunnel		Engineering earthworks: Cutting
	Route on surface		Land potentially required during construction
	Depot, station, headhouse or portal building		
	Community area boundary		
	County boundary		
	District/Borough boundary		

Legend - Sound related features

	Committed developments - SV Only	} labelled with assessment location ID reference number (for details of the assessment results see Vol 5 Appendix SV-002-0MA05) (labelled with measurement location reference code).
	Construction airborne sound assessment location	
	Construction vibration assessment location	
	Construction airborne sound and vibration assessment location	
	Baseline measurement location	Likely significant effects from construction noise and /or vibration on groups of dwellings and any shared community open areas, and non-residential receptors, are indicated by MA05-C-C# and MA05-C-N#, respectively.

Map Number	SV-03-314b
Map Name	Construction Airborne Noise and Vibration Likely Significant Effects
Community Area MA05: Risley to Bamfurlong	

HS2

Registered in England. Registration number 06791686.
Registered office: 2 Snowhill, Queensway, Birmingham B4 6QA.

© Crown copyright and database rights 2020
OS 100049190

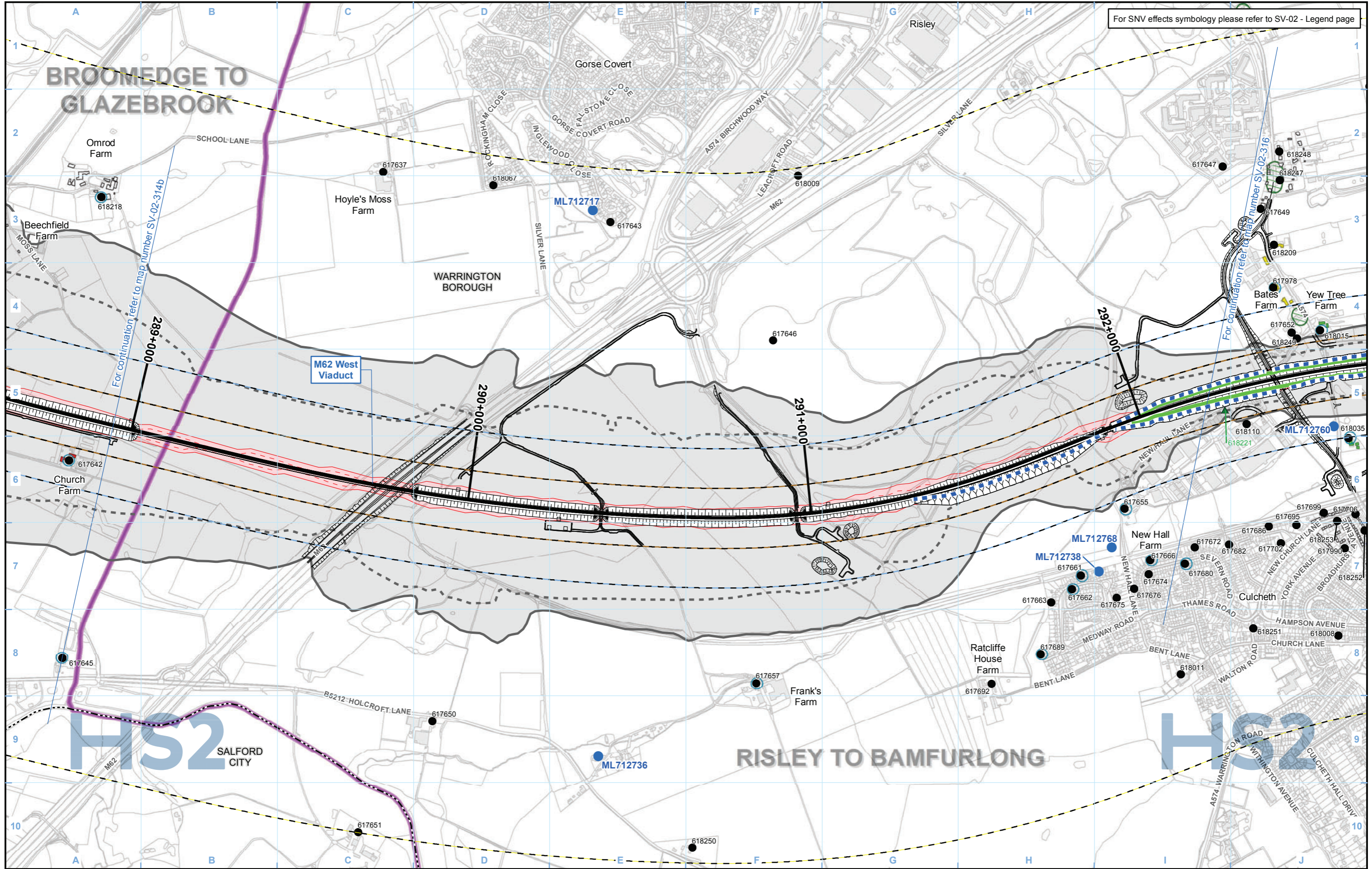
Doc Number: 2DE01-MWJ-EV-MAP-M000-002065-P01

Date: 06/09/21

Scale at A3: 1:10,000

0 100 200 300 400 Metres

For SNV effects symbology please refer to SV-02 - Legend page



Legend - General features

- Route in bored tunnel
- Route in green tunnel
- Route on surface
- Depot, station, headhouse or portal building
- Community area boundary
- County boundary
- District/Borough boundary

Engineering earthworks:

- Embankment
- Cutting

Non engineering earthworks:

- Embankment
- Cutting

Legend - Noise related features

Envisaged mitigation to avoid / reduce significant noise effects:

- Landscaping and/or fence barriers (labelled with total noise barrier height above rail)
- Engineering e.g. cuttings (green tunnels separately marked)

Envisaged features further reducing noise effects:

- Other environmental e.g. landscaping
- Engineering e.g. cuttings

Noise Important Areas defined in national noise action plans (Defra 2014)

- Committed developments - SV Only
- Airborne noise study area

- Ground-borne noise & vibration study area (residential and non-residential)
- Ground-borne noise & vibration study area (highly sensitive non-residential)
- Airborne noise assessment location
- Airborne noise and vibration assessment location
- Ground-borne noise and/or vibration assessment location
- Airborne noise, ground-borne sound and vibration assessment location
- Baseline measurement locations

Map Number: SV-02-315

Map Name: Operational Airborne Noise and Vibration Impacts and Likely Significant Effects

Community Area MA05: Risley to Bamfurlong

HS2

Registered in England. Registration number 06791686. Registered office: 2 Snowhill, Queensway, Birmingham B4 6QA.

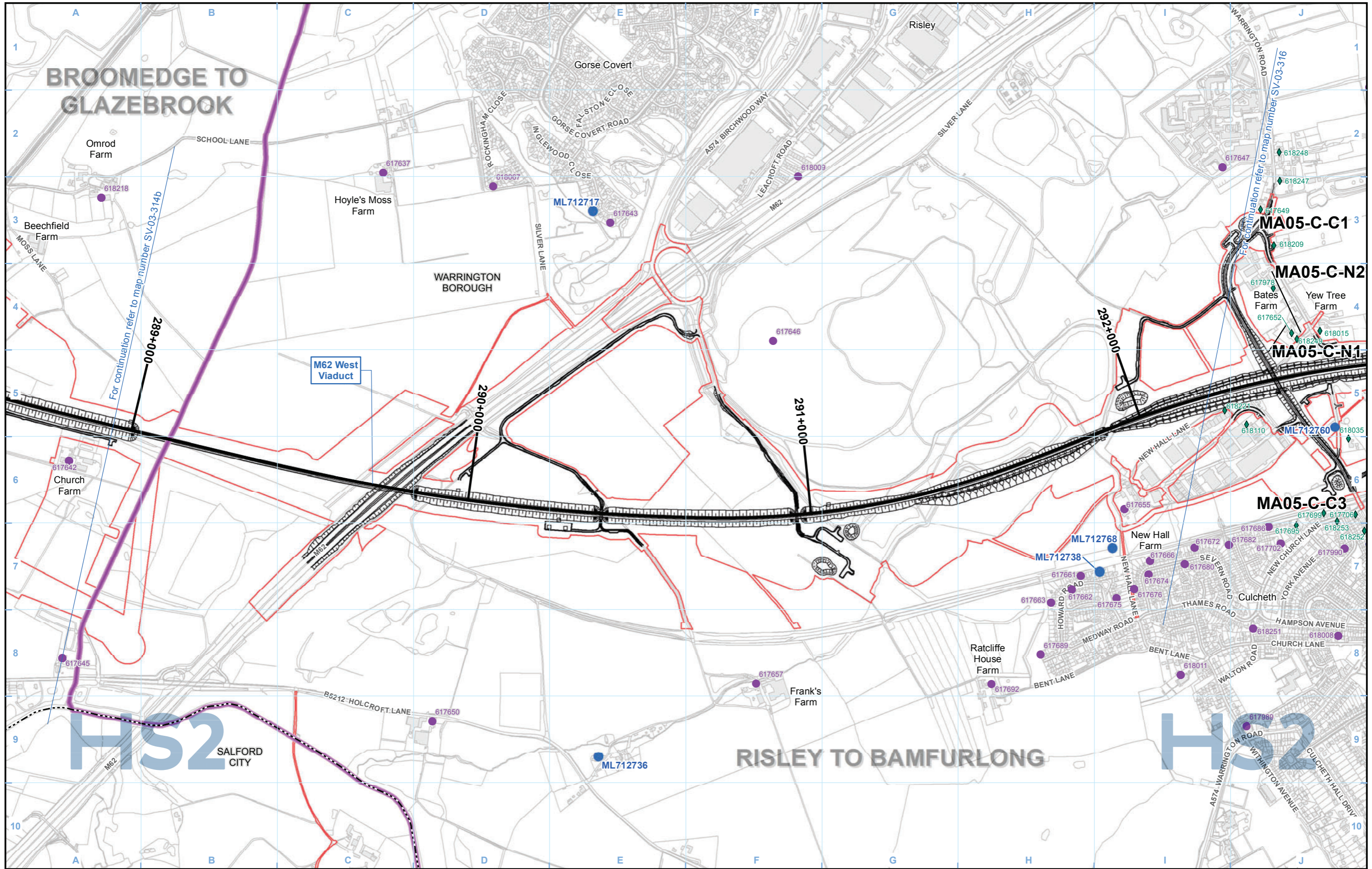
© Crown copyright and database rights 2020 OS 100049190

Doc Number: 2DE01-MWJ-EV-MAP-M000-002019-P01

Date: 10/08/21

Scale at A3: 1:10,000

Metres



Legend - General features

- Route in bored tunnel
- Route in green tunnel
- Route on surface
- Depot, station, headhouse or portal building
- Community area boundary
- County boundary
- District/Borough boundary

Engineering earthworks:

- Embankment
- Cutting

Non engineering earthworks:

- Embankment
- Cutting

Land potentially required during construction

Legend - Sound related features

- Committed developments - SV Only
- Construction airborne sound assessment location
- Construction vibration assessment location
- Construction airborne sound and vibration assessment location
- Baseline measurement location

labelled with assessment location ID reference number (for details of the assessment results see Vol 5 Appendix SV-002-0MA05) (labelled with measurement location reference code).

Likely significant effects from construction noise and /or vibration on groups of dwellings and any shared community open areas, and non-residential receptors, are indicated by MA05-C-C# and MA05-C-N#, respectively.

Map Number: SV-03-315

Map Name: Construction Airborne Noise and Vibration Likely Significant Effects

Community Area MA05: Risley to Bamfurlong

HS2

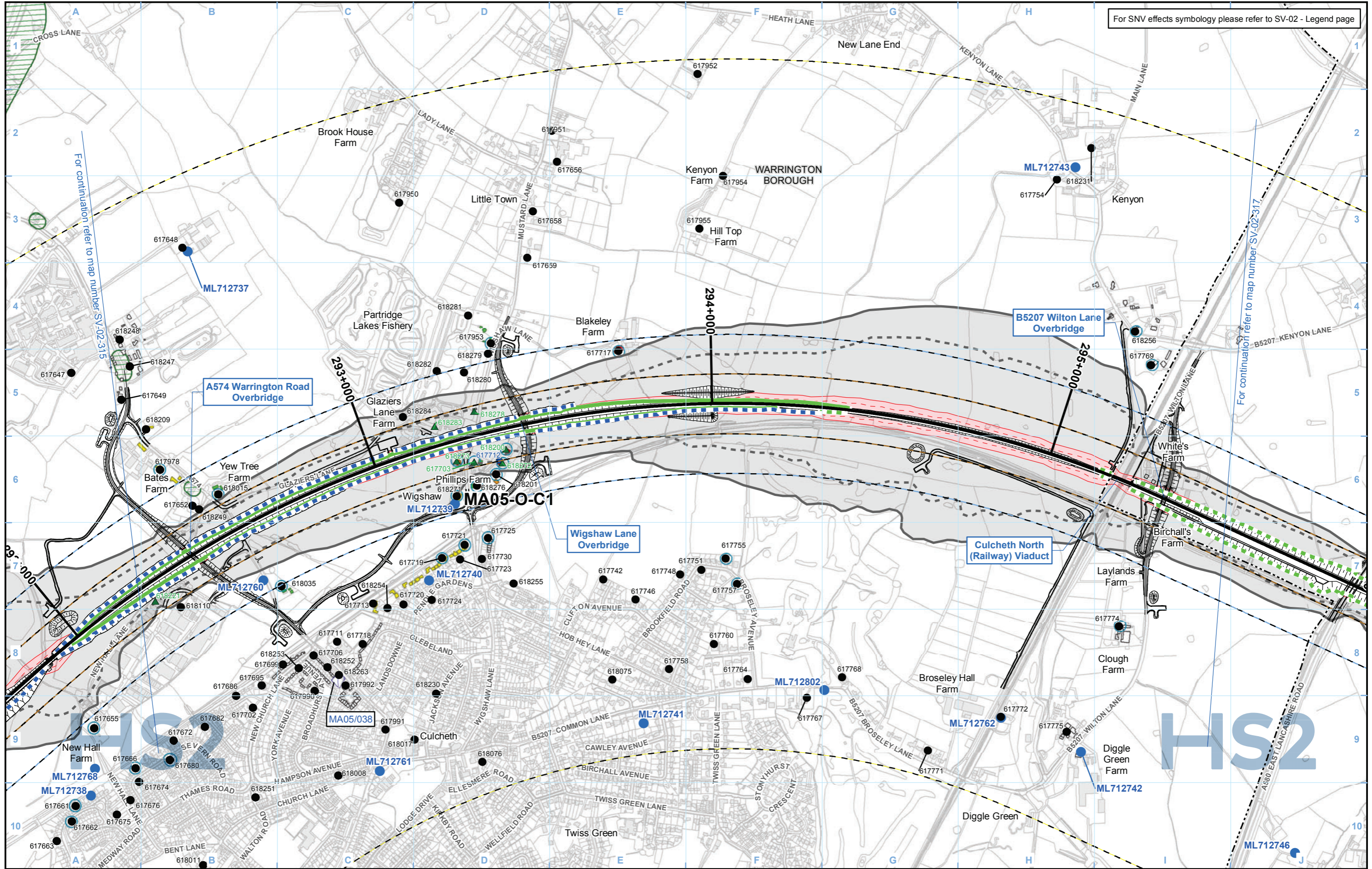
Registered in England. Registration number 06791686. Registered office: 2 Snowhill, Queensway, Birmingham B4 6GA.

© Crown copyright and database rights 2020 OS 100049190

Doc Number: 2DE01-MWJ-EV-MAP-M000-002066-P01

Scale at A3: 1:10,000

Date: 06/09/21



Legend - General features

- Route in bored tunnel
- Route in green tunnel
- Route on surface
- Depot, station, headhouse or portal building
- Community area boundary
- County boundary
- District/Borough boundary

Engineering earthworks:

- Embankment
- Cutting

Non engineering earthworks:

- Embankment
- Cutting

Legend - Noise related features

Envisaged mitigation to avoid / reduce significant noise effects:

- Landscaping and/or fence barriers (labelled with total noise barrier height above rail)
- Engineering e.g. cuttings (green tunnels separately marked)

Envisaged features further reducing noise effects:

- Other environmental e.g. landscaping
- Engineering e.g. cuttings

Noise Important Areas defined in national noise action plans (Defra 2014)

- Committed developments - SV Only
- Airborne noise study area

- Ground-borne noise & vibration study area (residential and non-residential)
- Ground-borne noise & vibration study area (highly sensitive non-residential)
- Airborne noise assessment location
- Airborne noise and vibration assessment location
- Ground-borne noise and/or vibration assessment location
- Airborne noise, ground-borne sound and vibration assessment location
- Baseline measurement locations

Map Number: SV-02-316

Map Name: Operational Airborne Noise and Vibration Impacts and Likely Significant Effects

Community Area MA05: Risley to Bamfurlong

HS2

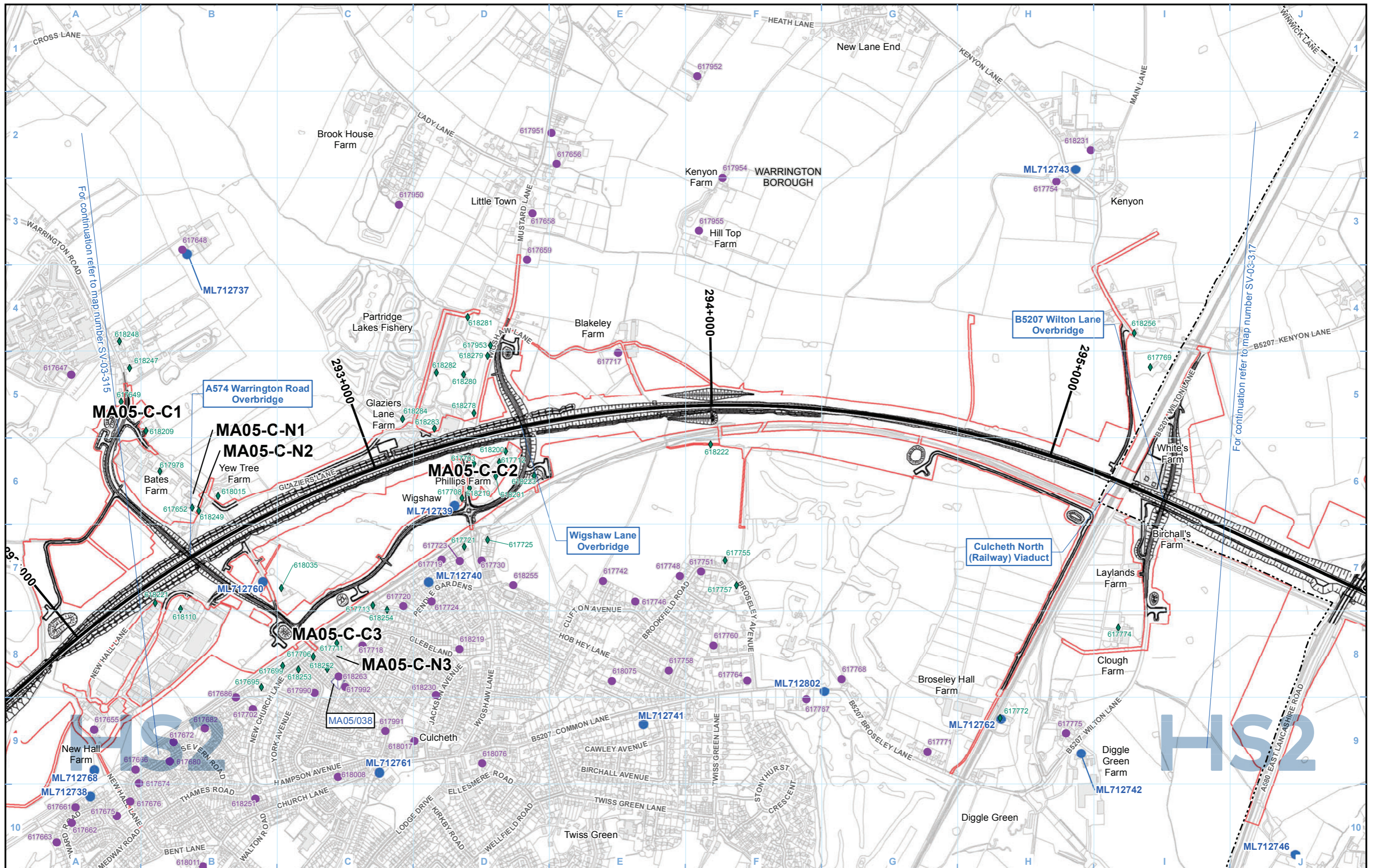
Registered in England. Registration number 06791686. Registered office: 2 Snowhill, Queensway, Birmingham B4 6QA.

Scale at A3: 1:10,000

© Crown copyright and database rights 2020 OS 100049190

Doc Number: 2DE01-MWJ-EV-MAP-M000-002020-P01

Date: 10/08/21



Legend - General features

- Route in bored tunnel
- Route in green tunnel
- Route on surface
- Depot, station, headhouse or portal building
- Community area boundary
- County boundary
- District/Borough boundary

Engineering earthworks:

- Embankment
- Cutting

Non engineering earthworks:

- Embankment
- Cutting

Land potentially required during construction

Legend - Sound related features

- Committed developments - SV Only
- Construction airborne sound assessment location
- Construction vibration assessment location
- Construction airborne sound and vibration assessment location
- Baseline measurement location

labelled with assessment location ID reference number (for details of the assessment results see Vol 5 Appendix SV-002-0MA05) (labelled with measurement location reference code).

Likely significant effects from construction noise and /or vibration on groups of dwellings and any shared community open areas, and non-residential receptors, are indicated by MA05-C-C# and MA05-C-N#, respectively.

Map Number: SV-03-316

Map Name: Construction Airborne Noise and Vibration Likely Significant Effects

Community Area MA05: Risley to Bamfurlong

HS2

Registered in England. Registration number 06791686. Registered office: 2 Snowhill, Queensway, Birmingham B4 6GA.

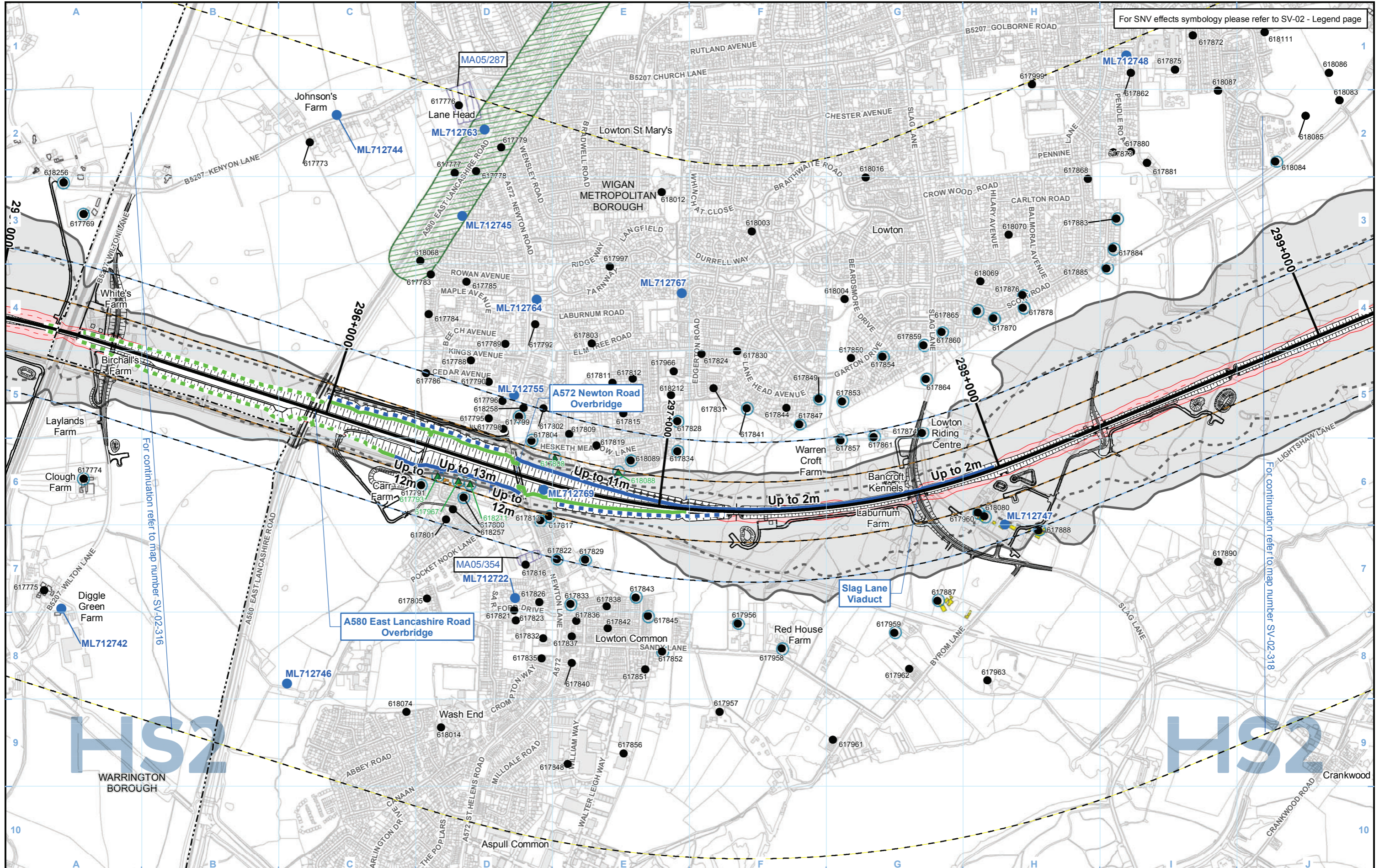
Scale at A3: 1:10,000

© Crown copyright and database rights 2020 OS 100049190

Doc Number: 2DE01-MWJ-EV-MAP-M000-002067-P01

Date: 06/09/21

For SNV effects symbology please refer to SV-02 - Legend page



Legend - General features

- Route in bored tunnel
- Route in green tunnel
- Route on surface
- Depot, station, headhouse or portal building
- Community area boundary
- County boundary
- District/Borough boundary

Engineering earthworks:

- Embankment
- Cutting

Non engineering earthworks:

- Embankment
- Cutting

Legend - Noise related features

Envisaged mitigation to avoid / reduce significant noise effects:

- Landscaping and/or fence barriers (labelled with total noise barrier height above rail)
- Engineering e.g. cuttings (green tunnels separately marked)

Envisaged features further reducing noise effects:

- Other environmental e.g. landscaping
- Engineering e.g. cuttings

Noise Important Areas defined in national noise action plans (Defra 2014)

- Noise Important Areas defined in national noise action plans (Defra 2014)

Committed developments - SV Only

- Committed developments - SV Only

Airborne noise study area

- Airborne noise study area

Ground-borne noise & vibration study area (residential and non-residential)

- Ground-borne noise & vibration study area (residential and non-residential)

Ground-borne noise & vibration study area (highly sensitive non-residential)

- Ground-borne noise & vibration study area (highly sensitive non-residential)

Airborne noise assessment location

- Airborne noise assessment location

Airborne noise and vibration assessment location

- Airborne noise and vibration assessment location

Ground-borne noise and/or vibration assessment location

- Ground-borne noise and/or vibration assessment location

Airborne noise, ground-borne sound and vibration assessment location

- Airborne noise, ground-borne sound and vibration assessment location

Baseline measurement locations

- Baseline measurement locations

Map Number: SV-02-317

Map Name: Operational Airborne Noise and Vibration Impacts and Likely Significant Effects

Community Area MA05: Risley to Bamfurlong

HS2

Registered in England. Registration number 06791686. Registered office: 2 Snowhill, Queensway, Birmingham B4 6QA.

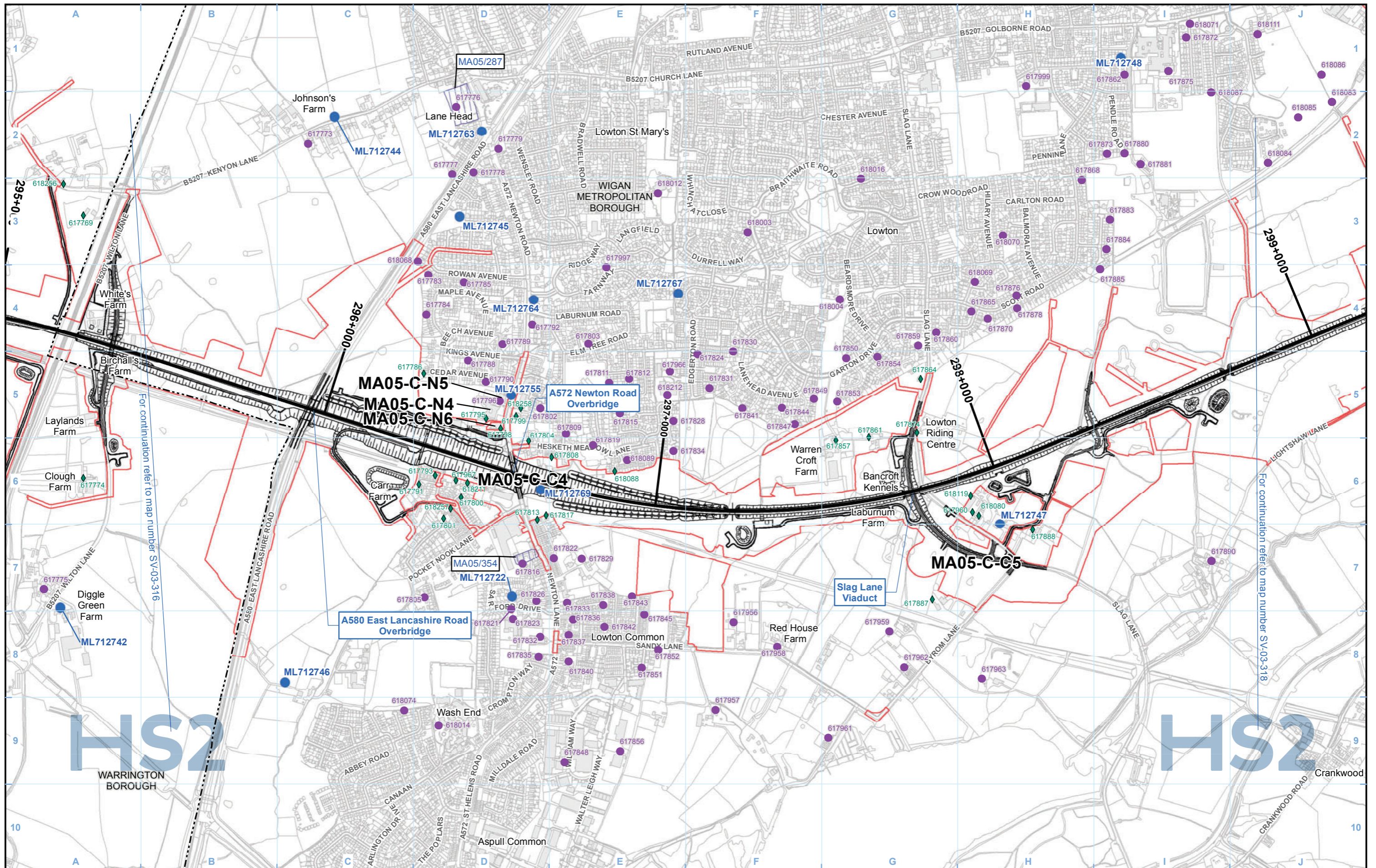
© Crown copyright and database rights 2020 OS 100049190

Doc Number: 2DE01-MWJ-EV-MAP-M000-002021-P01

Date: 10/08/21

Scale at A3: 1:10,000

Metres



Legend - General features

- Route in bored tunnel
- Route in green tunnel
- Route on surface
- Depot, station, headhouse or portal building
- Community area boundary
- County boundary
- District/Borough boundary

Engineering earthworks:

- Non engineering earthworks: Embankment
- Non engineering earthworks: Cutting
- Land potentially required during construction

Legend - Sound related features

- Committed developments - SV Only
- Construction airborne sound assessment location
- Construction vibration assessment location
- Construction airborne sound and vibration assessment location
- Baseline measurement location

labelled with assessment location ID reference number (for details of the assessment results see Vol 5 Appendix SV-002-0MA05) (labelled with measurement location reference code).

Likely significant effects from construction noise and /or vibration on groups of dwellings and any shared community open areas, and non-residential receptors, are indicated by MA05-C-C# and MA05-C-N#, respectively.

Map Number SV-03-317

Map Name **Construction Airborne Noise and Vibration Likely Significant Effects**

Community Area MA05: Risley to Bamfurlong

Registered in England. Registration number 06791686. Registered office: 2 Snowhill, Queensway, Birmingham B4 6QA.

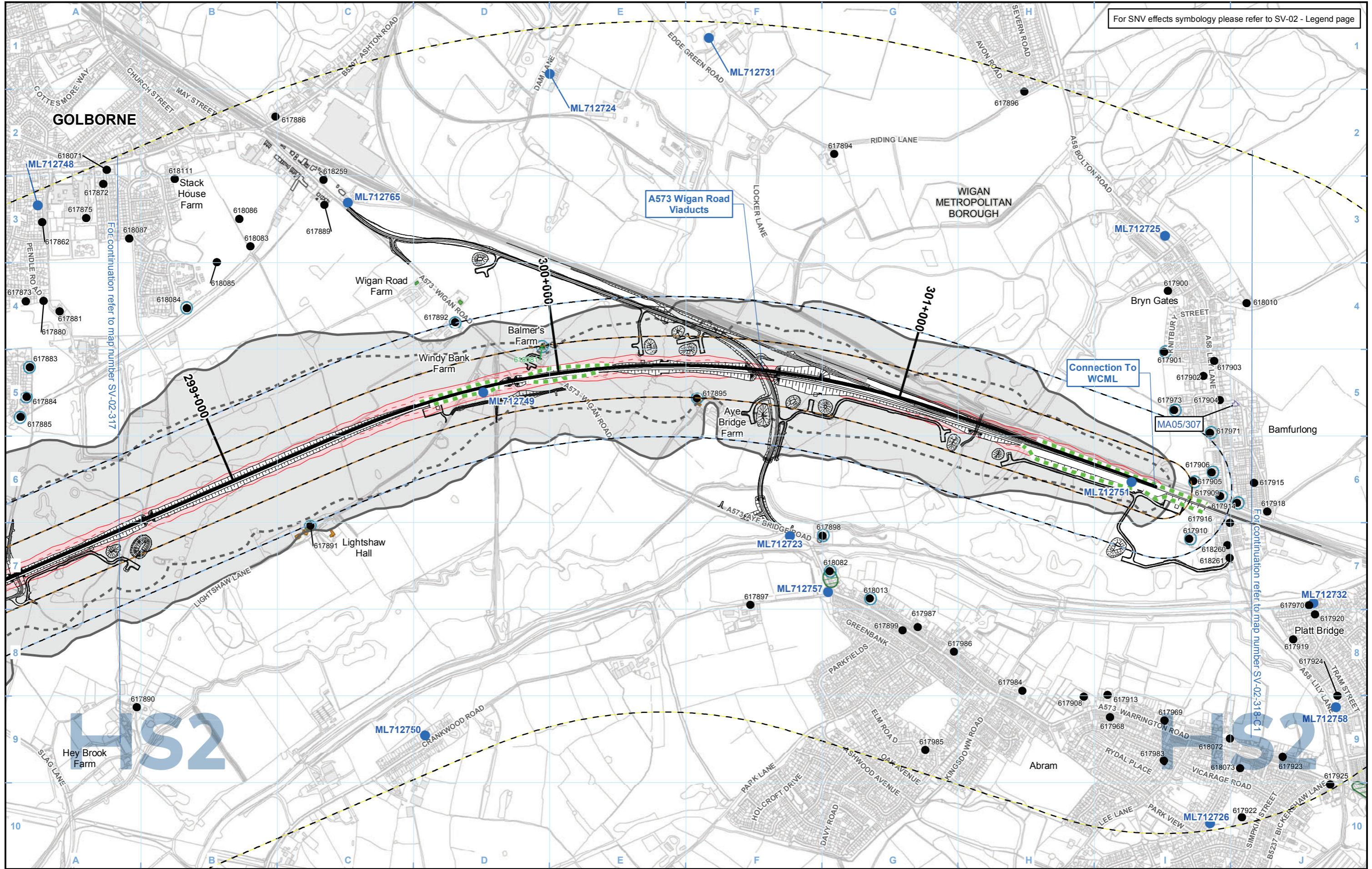
Scale at A3: 1:10,000

© Crown copyright and database rights 2020 OS 100049190

Doc Number: 2DE01-MWJ-EV-MAP-M000-002068-P01

Date: 06/09/21

For SNV effects symbology please refer to SV-02 - Legend page



Legend - General features

- Route in bored tunnel
- Route in green tunnel
- Route on surface
- Depot, station, headhouse or portal building
- Community area boundary
- County boundary
- District/Borough boundary

Engineering earthworks:

- Embankment
- Cutting

Non engineering earthworks:

- Embankment
- Cutting

Legend - Noise related features

Envisaged mitigation to avoid / reduce significant noise effects:

- Landscaping and/or fence barriers (labelled with total noise barrier height above rail)
- Engineering e.g. cuttings (green tunnels separately marked)

Envisaged features further reducing noise effects:

- Other environmental e.g. landscaping
- Engineering e.g. cuttings

Noise Important Areas defined in national noise action plans (Defra 2014)

- Committed developments - SV Only
- Airborne noise study area

- Ground-borne noise & vibration study area (residential and non-residential)
- Ground-borne noise & vibration study area (highly sensitive non-residential)
- Airborne noise assessment location
- Airborne noise and vibration assessment location
- Ground-borne noise and/or vibration assessment location
- Airborne noise, ground-borne sound and vibration assessment location
- Baseline measurement locations

Map Number: SV-02-318

Map Name: Operational Airborne Noise and Vibration Impacts and Likely Significant Effects

Community Area MA05: Risley to Bamfurlong

HS2

Registered in England. Registration number 06791686. Registered office: 2 Snowhill, Queensway, Birmingham B4 6QA.

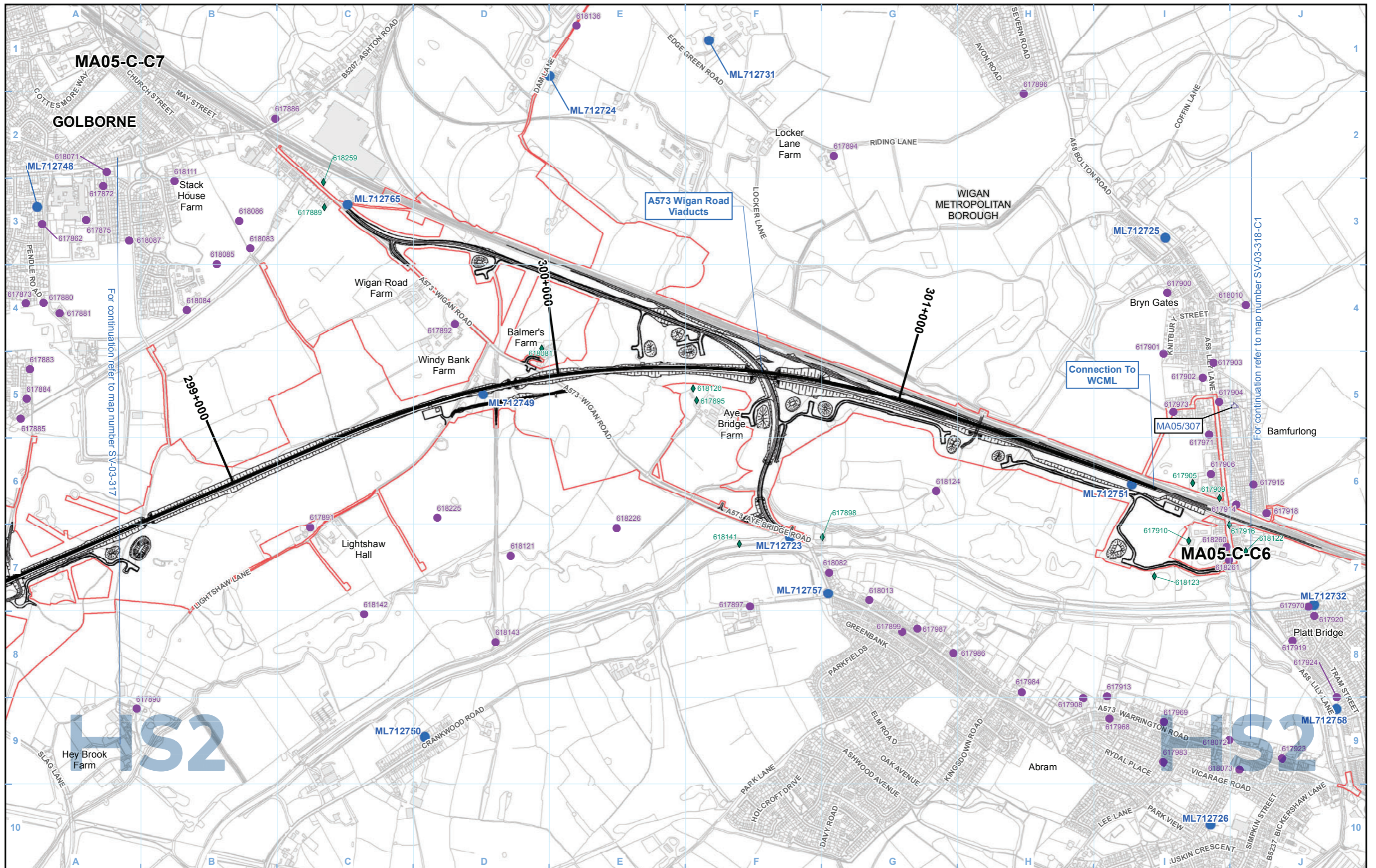
© Crown copyright and database rights 2020 OS 100049190

Doc Number: 2DE01-MWJ-EV-MAP-M000-002022-P01

Date: 10/08/21

Scale at A3: 1:10,000

Metres



Legend - General features		Legend - Sound related features	
	Route in bored tunnel		Committed developments - SV Only
	Route in green tunnel		Construction airborne sound assessment location
	Route on surface		Construction vibration assessment location
	Depot, station, headhouse or portal building		Construction airborne sound and vibration assessment location
	Community area boundary		Baseline measurement location
	County boundary		
	District/Borough boundary		
	Engineering earthworks: Embankment		
	Engineering earthworks: Cutting		
	Non engineering earthworks: Embankment		
	Non engineering earthworks: Cutting		
	Land potentially required during construction		

labelled with assessment location ID reference number (for details of the assessment results see Vol 5 Appendix SV-002-0MA05) (labelled with measurement location reference code).

Likely significant effects from construction noise and /or vibration on groups of dwellings and any shared community open areas, and non-residential receptors, are indicated by MA05-C-C# and MA05-C-N#, respectively.

Map Number	SV-03-318
Map Name	Construction Airborne Noise and Vibration Likely Significant Effects
Community Area MA05: Risley to Bamfurlong	

HS2 Ltd accept no responsibility for any circumstances, which arise from the reproduction of this map after alteration, amendment or abbreviation or if it is issued in part or issued incomplete in any way.

Registered in England. Registration number 06791686.
Registered office: 2 Snowhill, Queensway, Birmingham B4 6GA.

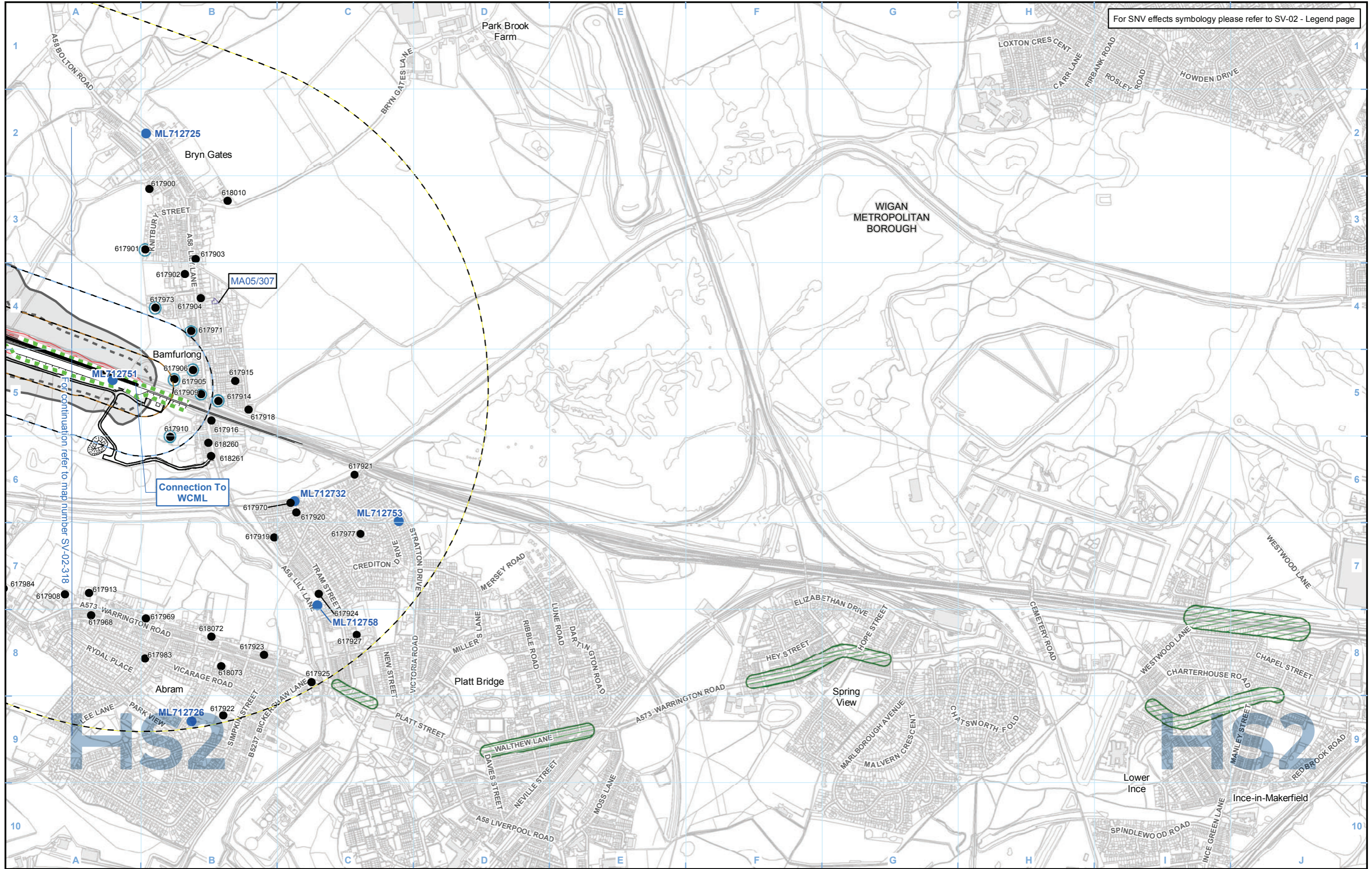
© Crown copyright and database rights 2020
OS 100049190

Doc Number: 2DE01-MWJ-EV-MAP-M000-002069-P01

Scale at A3: 1:10,000

Metres

Date: 06/09/21



Legend - General features

- Route in bored tunnel
- Route in green tunnel
- Route on surface
- Depot, station, headhouse or portal building
- Community area boundary
- County boundary
- District/Borough boundary

Engineering earthworks:

- Embankment
- Cutting

Non engineering earthworks:

- Embankment
- Cutting

Legend - Noise related features

Envisaged mitigation to avoid / reduce significant noise effects:

- Landscaping and/or fence barriers (labelled with total noise barrier height above rail)
- Engineering e.g. cuttings (green tunnels separately marked)

Envisaged features further reducing noise effects:

- Other environmental e.g. landscaping
- Engineering e.g. cuttings

Noise Important Areas defined in national noise action plans (Defra 2014)

- Committed developments - SV Only
- Airborne noise study area

- Ground-borne noise & vibration study area (residential and non-residential)
- Ground-borne noise & vibration study area (highly sensitive non-residential)
- Airborne noise assessment location
- Airborne noise and vibration assessment location
- Ground-borne noise and/or vibration assessment location
- Airborne noise, ground-borne sound and vibration assessment location
- Baseline measurement locations

Map Number: SV-02-318-C1

Map Name: Operational Airborne Noise and Vibration Impacts and Likely Significant Effects

Community Area MA05: Risley to Bamfurlong

HS2

HS2 Ltd accept no responsibility for any circumstances, which arise from the reproduction of this map after alteration, amendment or abbreviation or if it is issued in part or issued incomplete in any way.

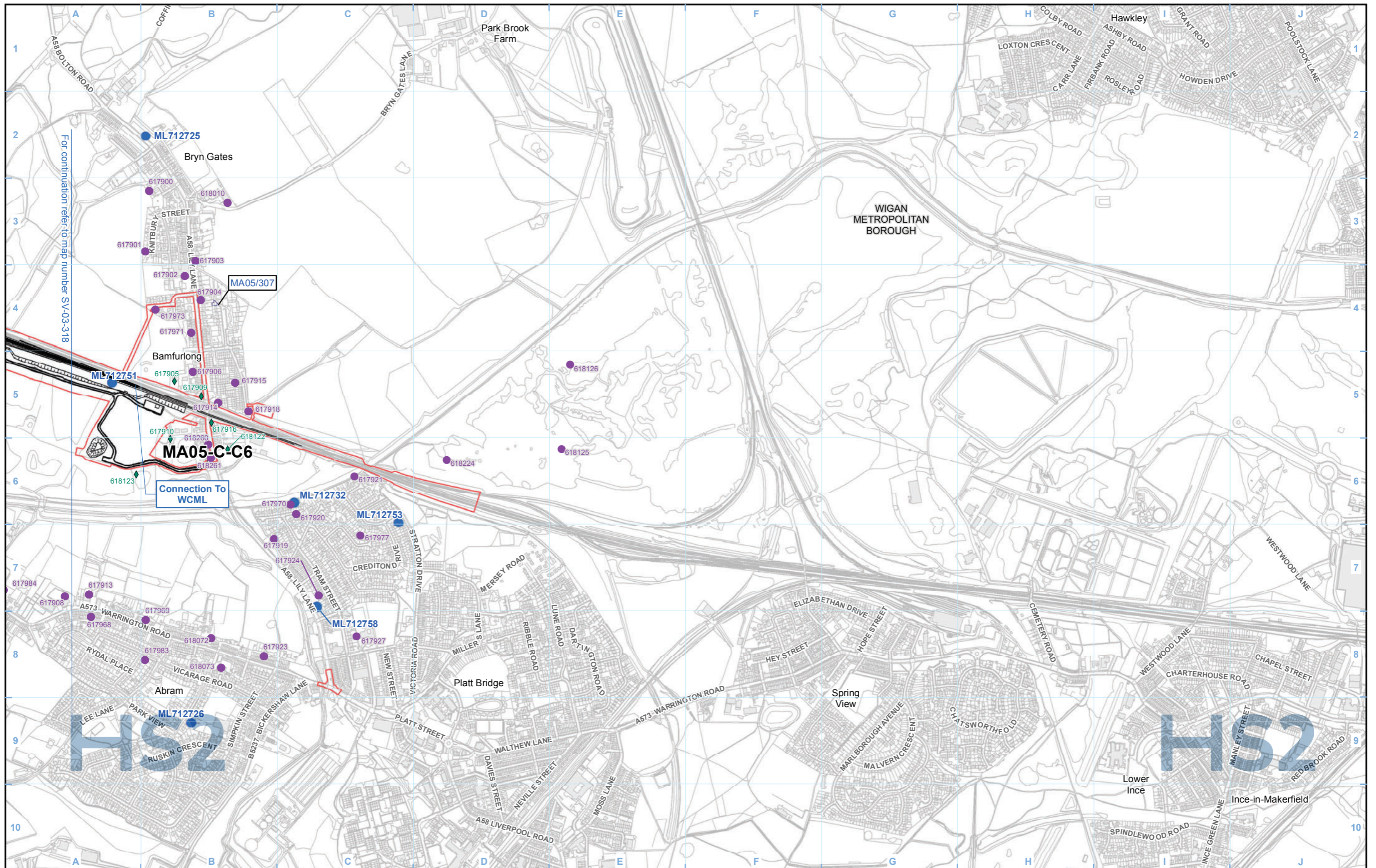
Registered in England. Registration number 06791686. Registered office: 2 Snowhill, Queensway, Birmingham B4 6QA.

© Crown copyright and database rights 2020 OS 100049190

Scale at A3: 1:10,000

Doc Number: 2DE01-MWJ-EV-MAP-M000-002023-P01

Date: 10/08/21



Legend - General features

- Route in bored tunnel
- Route in green tunnel
- Route on surface
- Depot, station, headhouse or portal building
- Community area boundary
- County boundary
- District/Borough boundary

- Engineering earthworks: Non engineering earthworks:
- Embankment
 - Cutting
 - Land potentially required during construction

Legend - Sound related features

- Committed developments - SV Only
- Construction airborne sound assessment location
- Construction vibration assessment location
- Construction airborne sound and vibration assessment location
- Baseline measurement location

labelled with assessment location ID reference number (for details of the assessment results see Vol 5 Appendix SV-002-0MA05) (labelled with measurement location reference code).

Likely significant effects from construction noise and /or vibration on groups of dwellings and any shared community open areas, and non-residential receptors, are indicated by MA05-C-C# and MA05-C-N#, respectively.

Map Number **SV-03-318-C1**

Map Name **Construction Airborne Noise and Vibration Likely Significant Effects**

Community Area MA05:
Risley to Bamfurlong

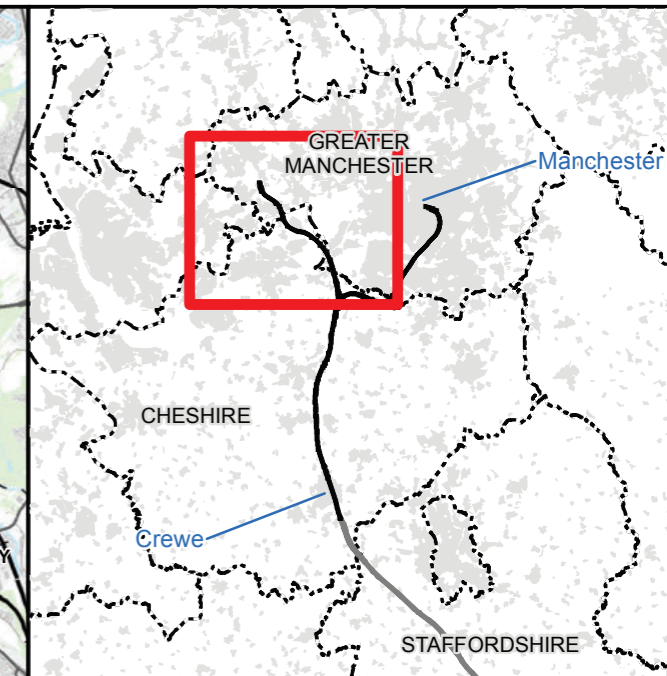
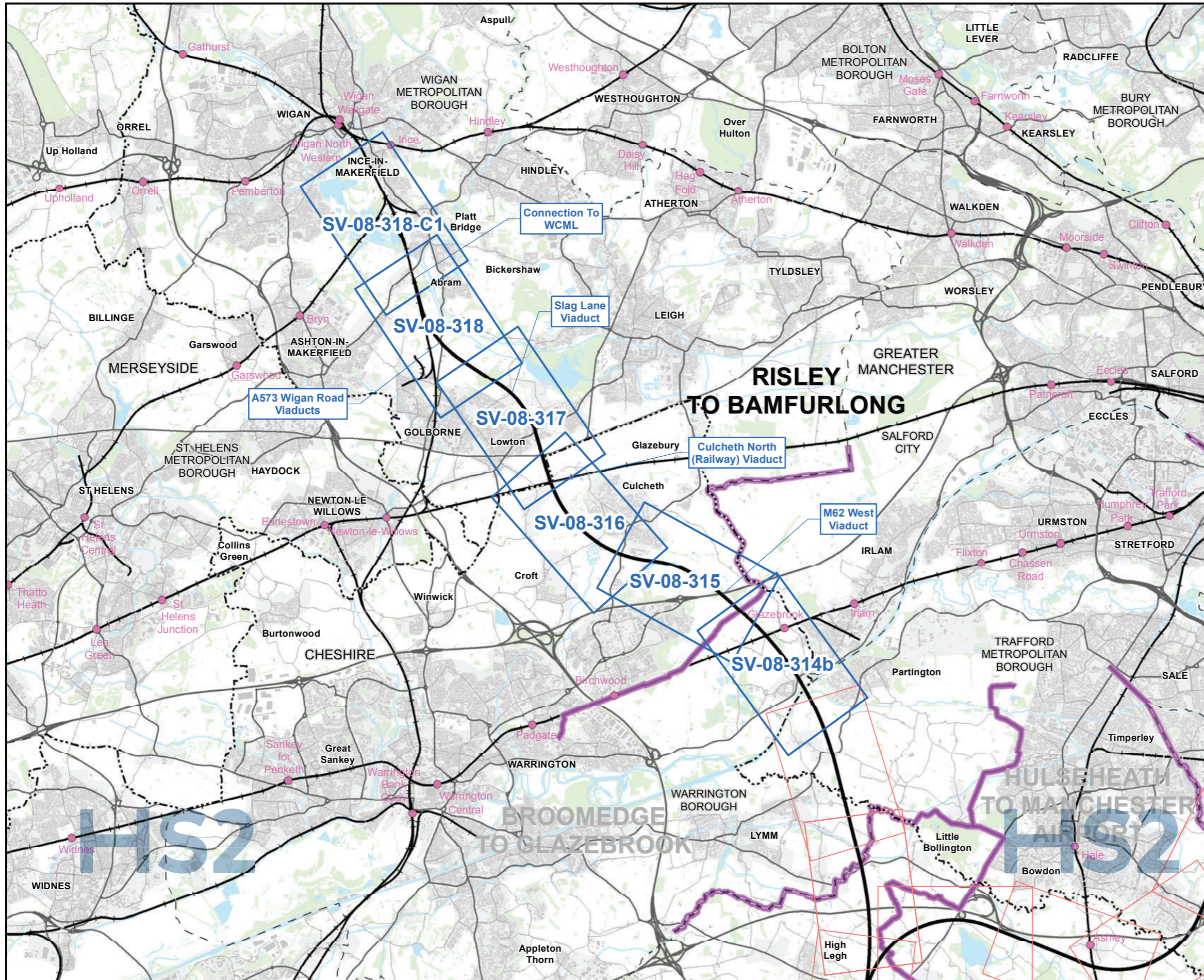
Registered in England. Registration number 06791686.
Registered office: 2 Snowhill, Queensway, Birmingham B4 6GA.

Scale at A3: 1:10,000

© Crown copyright and database rights 2020
OS 100049190

Doc Number: 2DE01-MWJ-EV-MAP-M000-002585-P01

Date: 06/09/21



Map Series Information:

SV-08 presents the predicted daytime operational sound from the new railway.

The sound levels from the new railway (expressed as $L_{pAeq,T}$) are presented in typical noise mapping colours in 5 dB steps. There is a panel at the top right of the figure; this panel contains a key communicating the daytime sound levels represented by the various colours. A corresponding and similar panel is found on SV-02 and SV-09, along with the key sound contours that were used within the environmental assessment.

Also presented on SV-08 are the following (which are also included on SV-02):

- A representation of the Proposed Scheme, including the railway alignment (indicating whether it is on the surface or in tunnel), any new and altered roads and all associated engineering and environmental mitigation earthworks;
- blue and green lines representing the wayside airborne noise mitigation measures included in the Proposed Scheme;
- the extent of the study area within which the direct impacts and effects of the scheme have been quantitatively assessed.

A more detailed explanation of each legend item included on the figures can be found in the data dictionary.

The design of the Proposed Scheme will be informed through stakeholder engagement and further engineering and environmental studies.

Note: Not all data layers in the legend are represented on every map.

Main Map Legend	
Route in tunnel	Map sheets included in this community area
Route on surface	Map sheets not included in this community area
Depot, station, headhouse or portal building	Map sheets not included in this community area
Community area boundary	
Existing railway station	
County boundary	
District/Borough boundary	

Map Number	SV-08-INDEX-MA05
Map Name	Index Map of: Daytime Operational Sound Contour Maps
	Community Area MA05: Risley to Bamfurlong

HS2 Ltd accept no responsibility for any circumstances, which arise from the reproduction of this map after alteration, amendment or abbreviation or if it is issued in part or issued incomplete in any way.

Registered in England. Registration number 06791686.
Registered office: 2 Snowhill, Queensway, Birmingham B4 6QA.

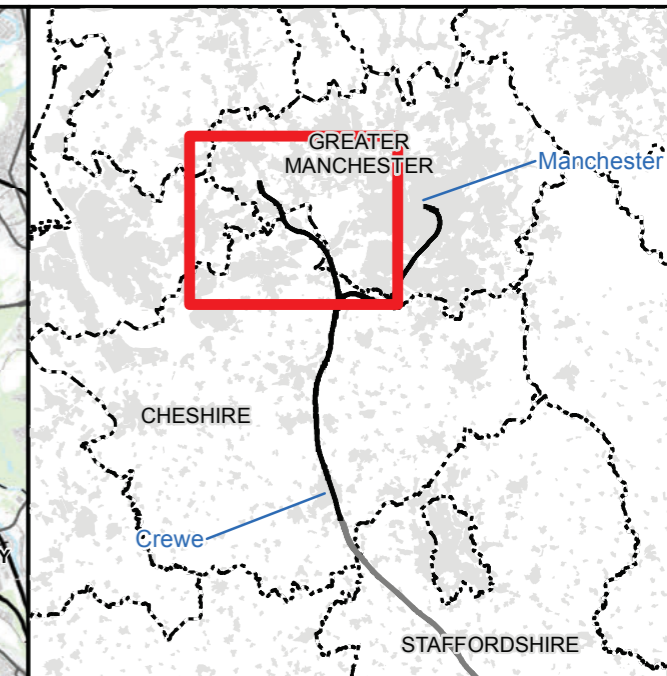
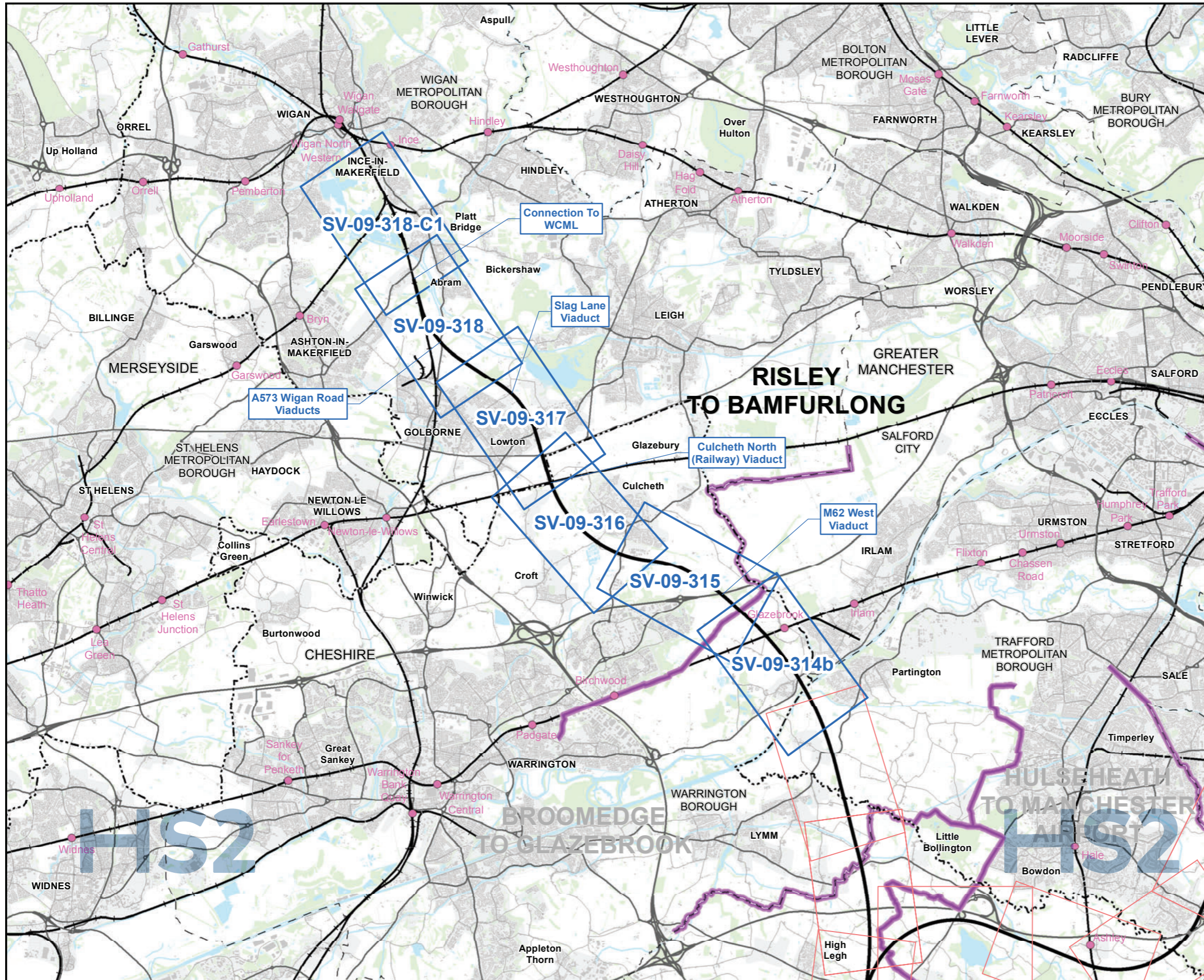
© Crown copyright and database rights 2020
OS 100049190

Doc Number: 2DE01-MWJ-EV-MAP-M000-003076-P01

Scale at A3: 1:100,000

Metres

Date: 06/09/21



Map Series Information:

SV-09 presents the predicted night-time operational sound from the new railway.

The sound levels from the new railway (expressed as $L_{pAeq,T}$) are presented in typical noise mapping colours in 5 dB steps. There is a panel at the top right of the figure; this panel contains a key communicating the night-time sound levels represented by the various colours. A corresponding and similar panel is found on SV-02 and SV-08, along with the key sound contours that were used within the environmental assessment.

Also presented on SV-09 are the following (which are also included on SV-02):

- A representation of the Proposed Scheme, including the railway alignment (indicating whether it is on the surface or in tunnel), any new and altered roads and all associated engineering and environmental mitigation earthworks;
- blue and green lines representing the wayside airborne noise mitigation measures included in the Proposed Scheme;
- the extent of the study area within which the direct impacts and effects of the scheme have been quantitatively assessed.

A more detailed explanation of each legend item included on the figures can be found in the data dictionary.

The design of the Proposed Scheme will be informed through stakeholder engagement and further engineering and environmental studies.

Note: Not all data layers in the legend are represented on every map.

Main Map Legend

- Route in tunnel
- Route on surface
- Depot, station, headhouse or portal building
- Community area boundary
- Existing railway station
- County boundary
- District/Borough boundary
- Map sheets included in this community area
- Map sheets not included in this community area

Map Number: SV-09-INDEX-MA05

Map Name: Index Map of: Night-time Operational Sound Contour Maps

Community Area MA05: Risley to Bamfurlong

HS2

Registered in England. Registration number 06791686. Registered office: 2 Snowhill, Queensway, Birmingham B4 6QA.

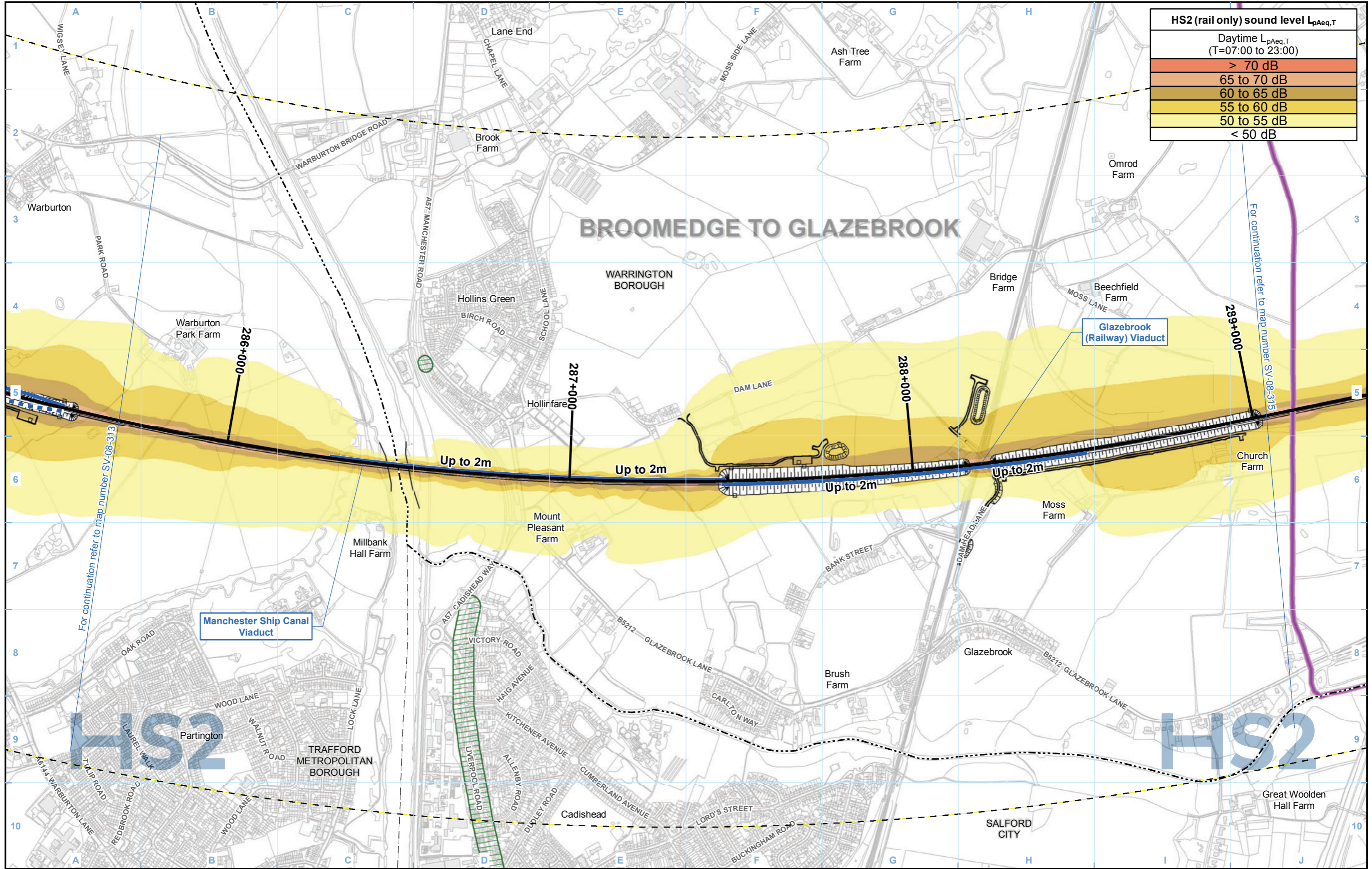
Scale at A3: 1:100,000

© Crown copyright and database rights 2020 OS 100049190

Doc Number: 2DE01-MWJ-EV-MAP-M000-003117-P01

Date: 06/09/21

HS2 (rail only) sound level $L_{pAeq,T}$	
Daytime $L_{pAeq,T}$ (T=07:00 to 23:00)	
	> 70 dB
	65 to 70 dB
	60 to 65 dB
	55 to 60 dB
	50 to 55 dB
	< 50 dB



- Legend - General features**
- Route in bored tunnel
 - Route in green tunnel
 - Route on surface
 - Depot, station, headhouse or portal building
 - Community area boundary
 - County boundary
 - District/Borough boundary

- Engineering earthworks:**
- Embankment
 - Cutting
- Non engineering earthworks:**
- Embankment
 - Cutting

- Legend - Sound related features**
- Envisaged mitigation to avoid / reduce significant noise effects:
 - Landscaping and/or fence barriers*
 - Engineering e.g. cuttings (green tunnels separately marked)
 - Envisaged features further reducing noise effects:**
 - Other environmental e.g. landscaping
 - Engineering e.g. cuttings
- * Labelled with total barrier height above rail level

- Airborne noise study area
- Noise Important Areas defined in national noise action plans (Defra 2019)

Map Number: SV-08-314b

Map Name: Daytime Operational Sound Contour Maps

Community Area MA05: Risley to Bamfurlong

HS2

Registered in England. Registration number 06791686.
Registered office: 2 Snowhill, Queensway, Birmingham B4 6QA.

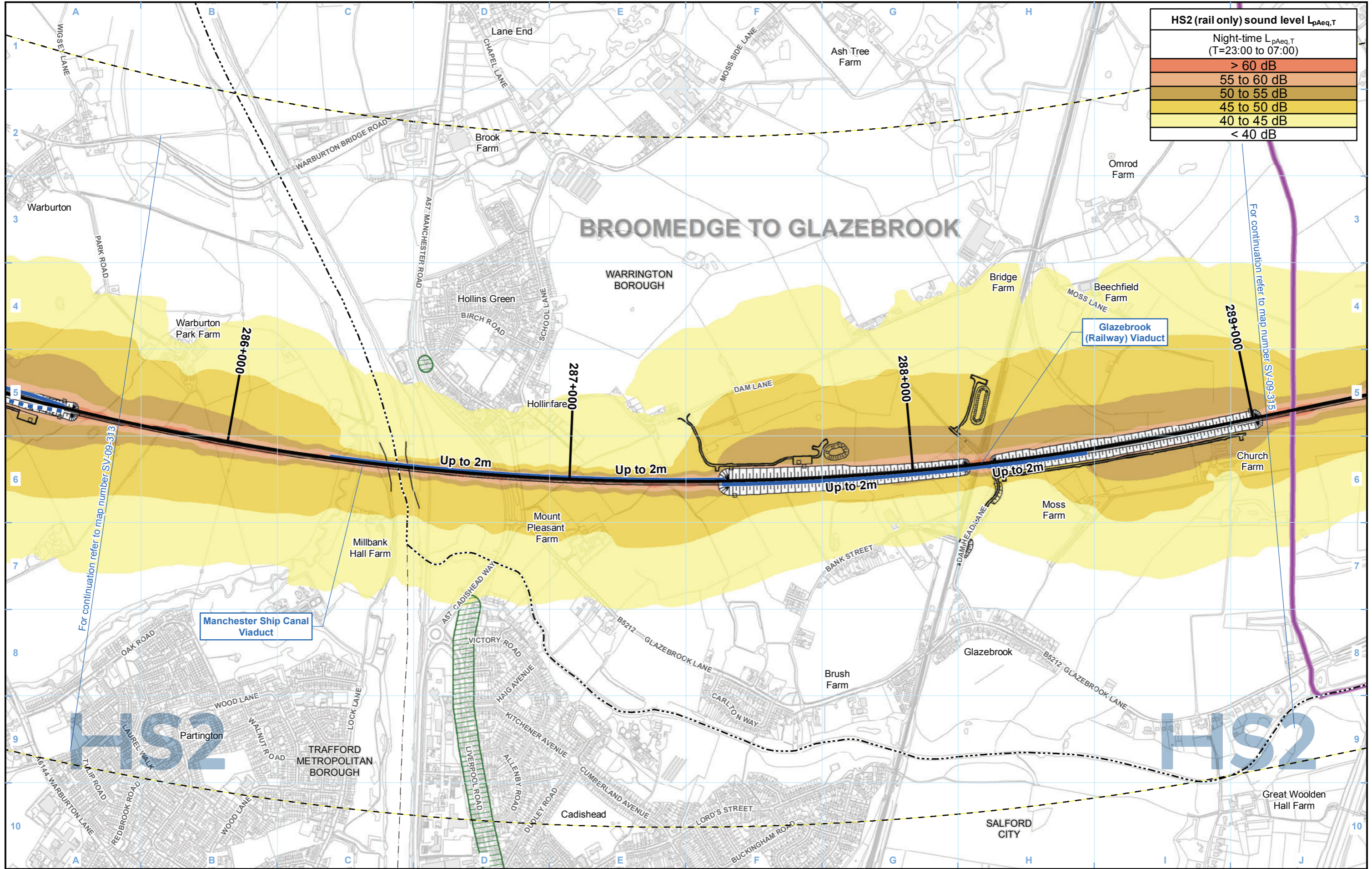
Scale at A3: 1:10,000

© Crown copyright and database rights 2020
OS 100049190

Doc Number: 2DE01-MWJ-EV-MAP-M000-003097-P01

Date: 10/08/21

HS2 (rail only) sound level $L_{pAeq,T}$	
Night-time $L_{pAeq,T}$ (T=23:00 to 07:00)	
	> 60 dB
	55 to 60 dB
	50 to 55 dB
	45 to 50 dB
	40 to 45 dB
	< 40 dB



- Legend - General features**
- Route in bored tunnel
 - Route in green tunnel
 - Route on surface
 - Depot, station, headhouse or portal building
 - Community area boundary
 - County boundary
 - District/Borough boundary

- Engineering earthworks:**
- Embankment
 - Cutting
- Non engineering earthworks:**
- Embankment
 - Cutting

- Legend - Sound related features**
- Envisaged mitigation to avoid / reduce significant noise effects:
 - Landscaping and/or fence barriers*
 - Engineering e.g. cuttings (green tunnels separately marked)
 - Envisaged features further reducing noise effects:**
 - Other environmental e.g. landscaping
 - Engineering e.g. cuttings
- * Labelled with total barrier height above rail level

- Airborne noise study area
- Noise Important Areas defined in national noise action plans (Defra 2019)

Map Number: SV-09-314b

Map Name: Night-time Operational Sound Contour Maps

Community Area MA05: Risley to Bamfurlong

HS2

Registered in England. Registration number 06791686.
Registered office: 2 Snowhill, Queensway, Birmingham B4 6QA.

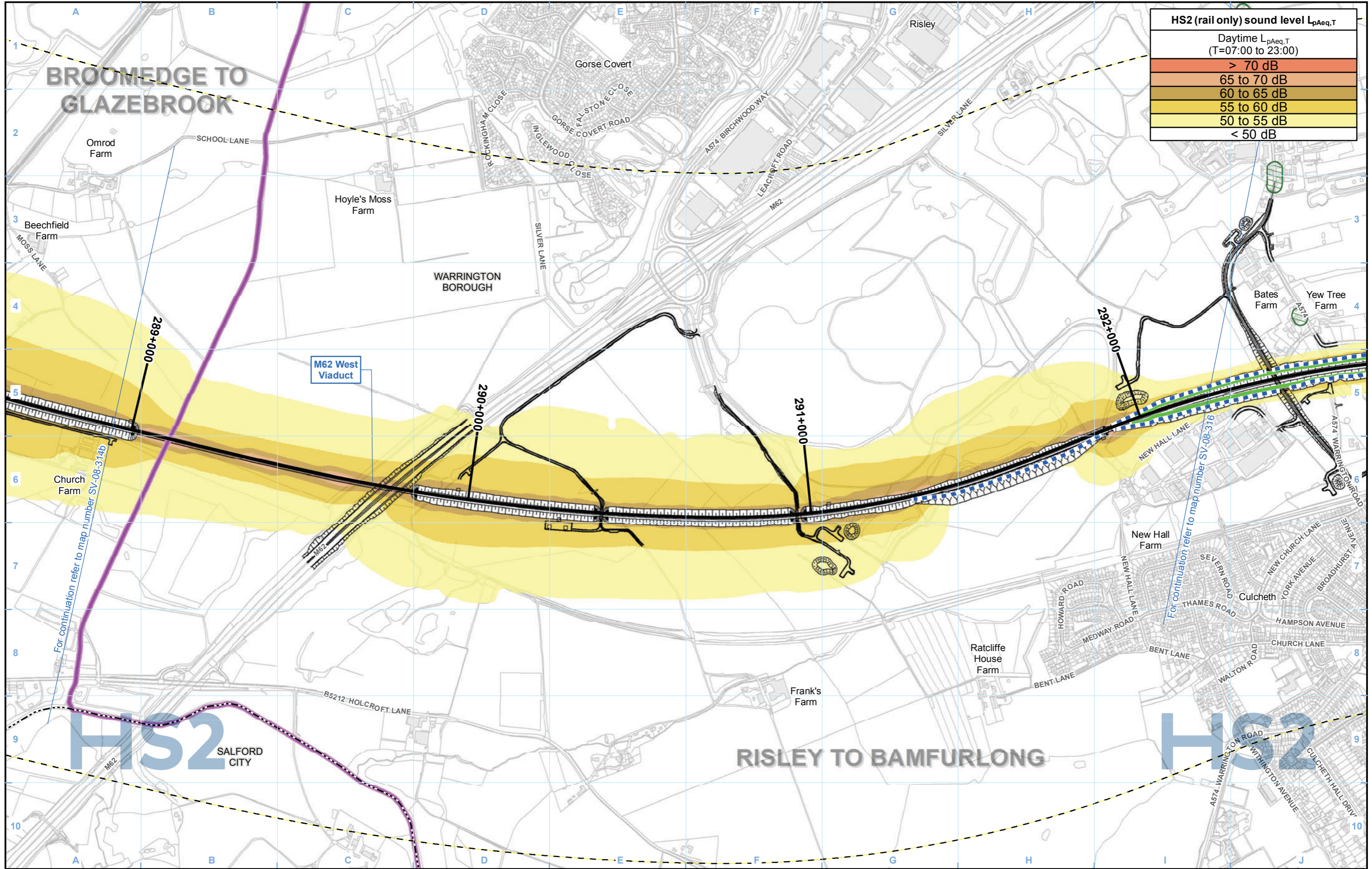
© Crown copyright and database rights 2020
OS 100049190

Doc Number: 2DE01-MWJ-EV-MAP-M000-003138-P01

Date: 10/08/21

Scale at A3: 1:10,000

0 100 200 300 400 Metres



HS2 (rail only) sound level $L_{pAeq,T}$	
Daytime $L_{pAeq,T}$ (T=07:00 to 23:00)	
	> 70 dB
	65 to 70 dB
	60 to 65 dB
	55 to 60 dB
	50 to 55 dB
	< 50 dB

- Legend - General features**
- Route in bored tunnel
 - Route in green tunnel
 - Route on surface
 - Depot, station, headhouse or portal building
 - Community area boundary
 - County boundary
 - District/Borough boundary

- Engineering earthworks:**
- Embankment
 - Cutting
- Non engineering earthworks:**
- Embankment
 - Cutting

- Legend - Sound related features**
- Envisaged mitigation to avoid / reduce significant noise effects:
 - Landscaping and/or fence barriers*
 - Engineering e.g. cuttings (green tunnels separately marked)
 - Envisaged features further reducing noise effects:**
 - Other environmental e.g. landscaping
 - Engineering e.g. cuttings

- Airborne noise study area
 - Noise Important Areas defined in national noise action plans (Defra 2019)
- * Labelled with total barrier height above rail level

Map Number: SV-08-315

Map Name: Daytime Operational Sound Contour Maps

Community Area MA05: Risley to Bamfurlong

HS2

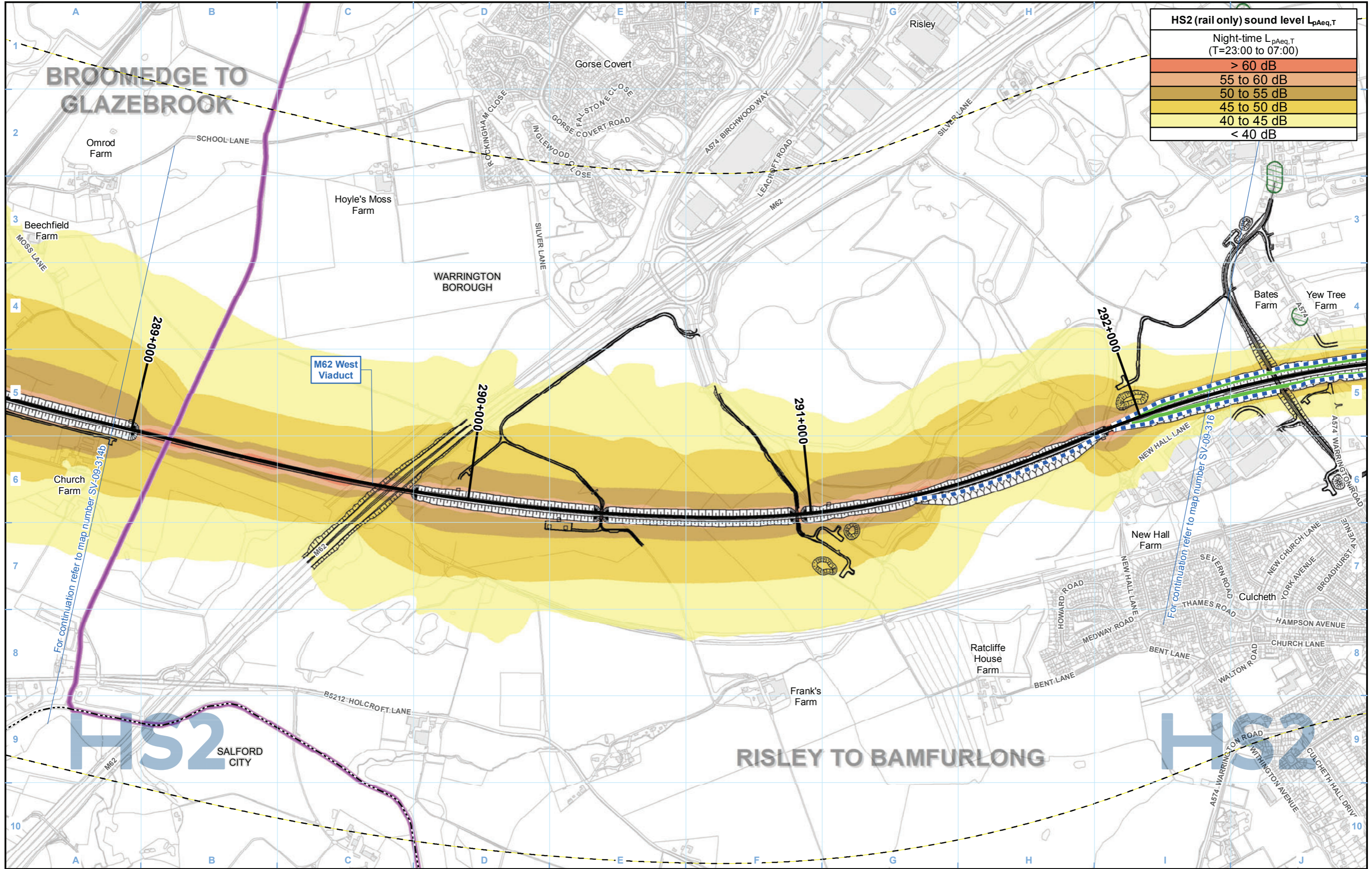
Registered in England. Registration number 06791686.
Registered office: 2 Snowhill, Queensway, Birmingham B4 6QA.

Scale at A3: 1:10,000

© Crown copyright and database rights 2020
OS 100049190

Doc Number: 2DE01-MWJ-EV-MAP-M000-003098-P01

Date: 10/08/21



HS2 (rail only) sound level $L_{pAeq,T}$	
Night-time $L_{pAeq,T}$ (T=23:00 to 07:00)	
	> 60 dB
	55 to 60 dB
	50 to 55 dB
	45 to 50 dB
	< 40 dB

- Legend - General features**
- Route in bored tunnel
 - Route in green tunnel
 - Route on surface
 - Depot, station, headhouse or portal building
 - Community area boundary
 - County boundary
 - District/Borough boundary

- Engineering earthworks:**
- Embankment
 - Cutting
- Non engineering earthworks:**
- Embankment
 - Cutting

- Legend - Sound related features**
- Envisaged mitigation to avoid / reduce significant noise effects:
 - Landscaping and/or fence barriers*
 - Engineering e.g. cuttings (green tunnels separately marked)
 - Envisaged features further reducing noise effects:
 - Other environmental e.g. landscaping
 - Engineering e.g. cuttings
- * Labelled with total barrier height above rail level
- Airborne noise study area
 - Noise Important Areas defined in national noise action plans (Defra 2019)

Map Number: SV-09-315

Map Name: Night-time Operational Sound Contour Maps

Community Area MA05: Risley to Bamfurlong

HS2

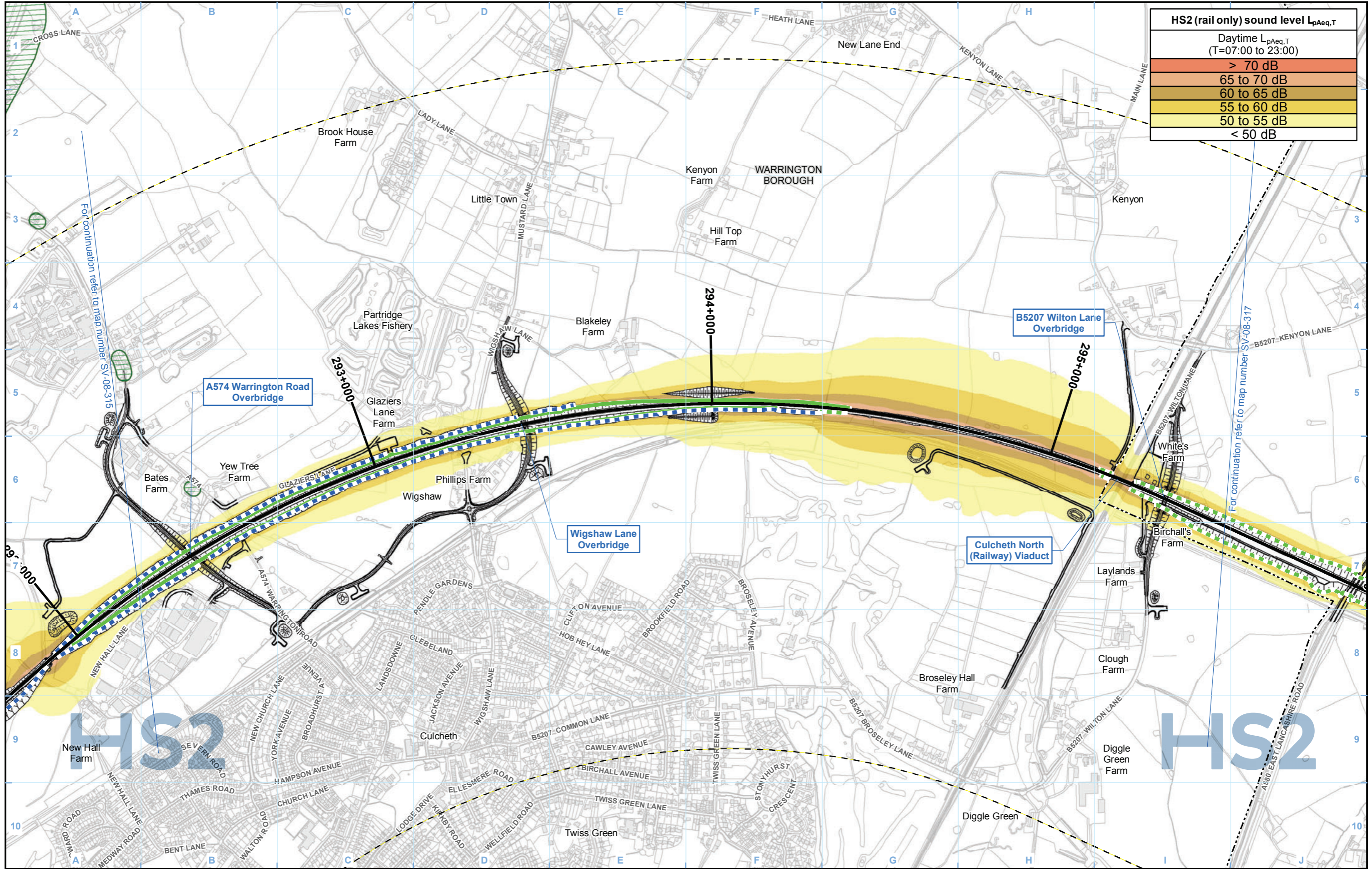
Registered in England. Registration number 06791686.
Registered office: 2 Snowhill, Queensway, Birmingham B4 6QA.

Scale at A3: 1:10,000

© Crown copyright and database rights 2020
OS 100049190

Doc Number: 2DE01-MWJ-EV-MAP-M000-003139-P01

Date: 10/08/21



HS2 (rail only) sound level $L_{pAeq,T}$	
Daytime $L_{pAeq,T}$ (T=07:00 to 23:00)	
	> 70 dB
	65 to 70 dB
	60 to 65 dB
	55 to 60 dB
	50 to 55 dB
	< 50 dB

Legend - General features

- Route in bored tunnel
- Route in green tunnel
- Route on surface
- Depot, station, headhouse or portal building
- Community area boundary
- County boundary
- District/Borough boundary

Legend - Sound related features

Engineering earthworks:

- Embankment
- Cutting

Non engineering earthworks:

- Embankment
- Cutting

Envisaged mitigation to avoid / reduce significant noise effects:

- Landscaping and/or fence barriers*
- Engineering e.g. cuttings (green tunnels separately marked)

Envisaged features further reducing noise effects:

- Other environmental e.g. landscaping
- Engineering e.g. cuttings

* Labelled with total barrier height above rail level

Envisaged mitigation to avoid / reduce significant noise effects:

- Airborne noise study area
- Noise Important Areas defined in national noise action plans (Defra 2019)

Map Number: SV-08-316

Map Name: Daytime Operational Sound Contour Maps

Community Area MA05: Risley to Bamfurlong

HS2

Registered in England. Registration number 06791686.
Registered office: 2 Snowhill, Queensway, Birmingham B4 6QA.

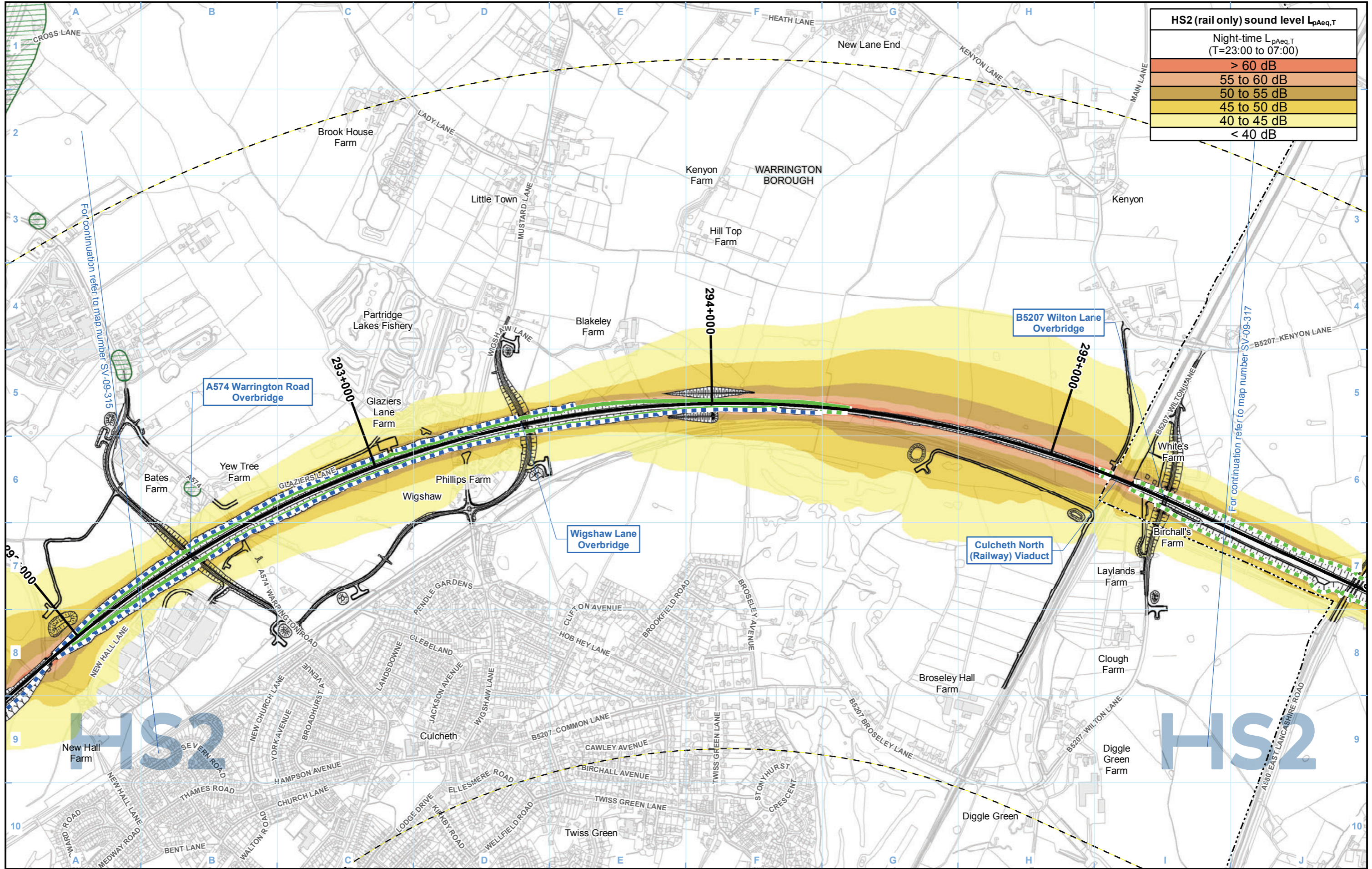
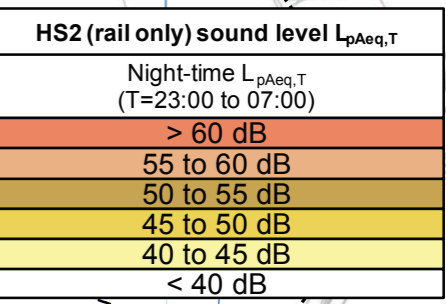
© Crown copyright and database rights 2020
OS 100049190

Doc Number: 2DE01-MWJ-EV-MAP-M000-003099-P01

Date: 10/08/21

Scale at A3: 1:10,000

0 100 200 300 400 Metres



Legend - General features

- Route in bored tunnel
- Route in green tunnel
- Route on surface
- Depot, station, headhouse or portal building
- Community area boundary
- County boundary
- District/Borough boundary

Engineering earthworks:

- Embankment
- Cutting

Non engineering earthworks:

- Embankment
- Cutting

Legend - Sound related features

Envisaged mitigation to avoid / reduce significant noise effects:

- Landscaping and/or fence barriers*
- Engineering e.g. cuttings (green tunnels separately marked)

Envisaged features further reducing noise effects:

- Other environmental e.g. landscaping
- Engineering e.g. cuttings

* Labelled with total barrier height above rail level

Envisaged mitigation to avoid / reduce significant noise effects:

- Airborne noise study area
- Noise Important Areas defined in national noise action plans (Defra 2019)

Map Number: SV-09-316

Map Name: Night-time Operational Sound Contour Maps

Community Area MA05: Risley to Bamfurlong

HS2

Registered in England. Registration number 06791686.
Registered office: 2 Snowhill, Queensway, Birmingham B4 6QA.

© Crown copyright and database rights 2020
OS 100049190

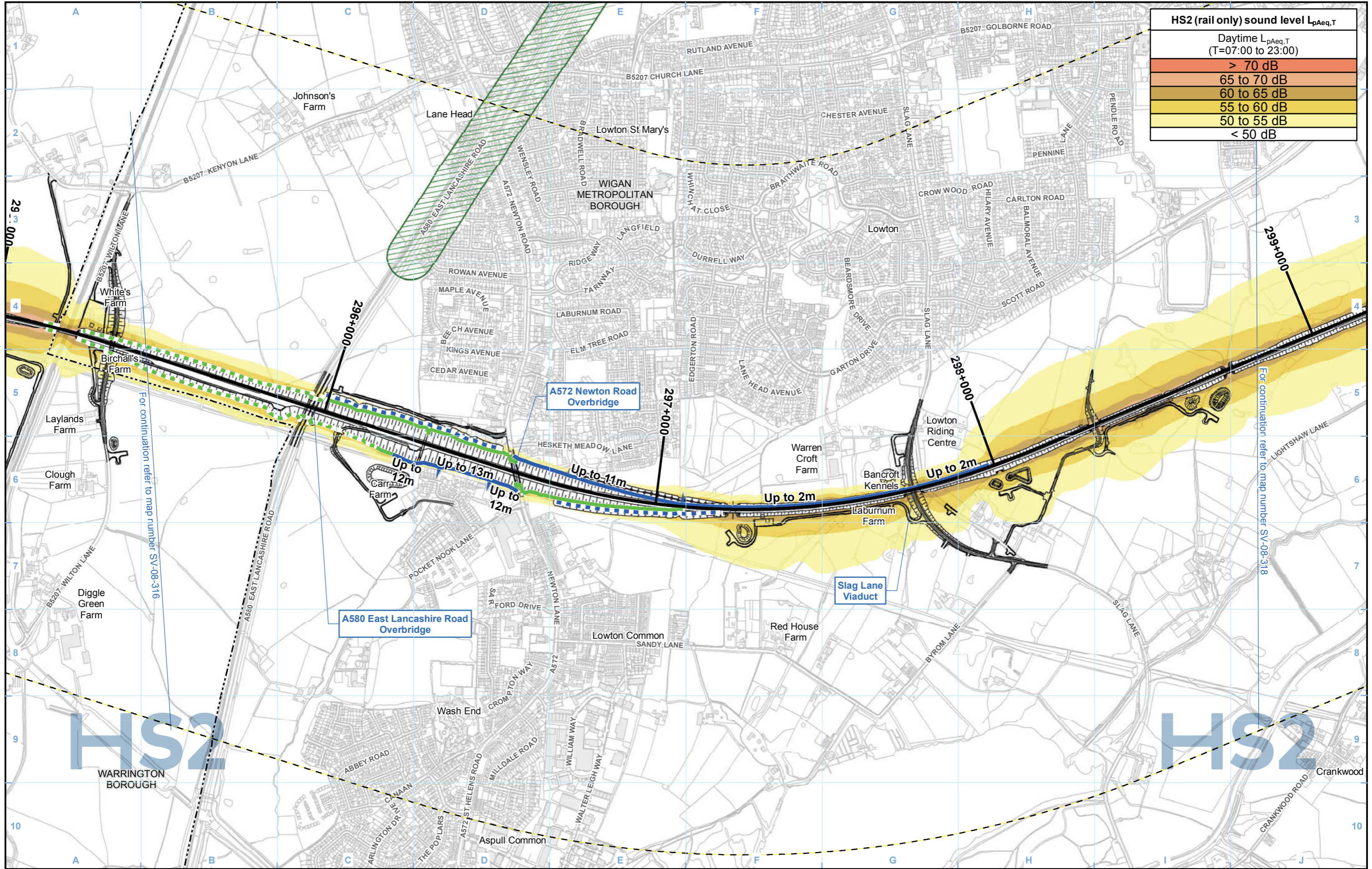
Doc Number: 2DE01-MWJ-EV-MAP-M000-003140-P01

Date: 10/08/21

Scale at A3: 1:10,000

0 100 200 300 400 Metres

HS2 (rail only) sound level $L_{pAeq,T}$	
Daytime $L_{pAeq,T}$ (T=07:00 to 23:00)	
	> 70 dB
	65 to 70 dB
	60 to 65 dB
	55 to 60 dB
	< 50 dB



Legend - General features

	Route in bored tunnel
	Route in green tunnel
	Route on surface
	Depot, station, headhouse or portal building
	Community area boundary
	County boundary
	District/Borough boundary

Engineering earthworks:

	Embankment
	Cutting

Non engineering earthworks:

	Embankment
	Cutting

Legend - Sound related features

	Landscaping and/or fence barriers*
	Engineering e.g. cuttings (green tunnels separately marked)
	Other environmental e.g. landscaping
	Engineering e.g. cuttings
* Labelled with total barrier height above rail level	

Envisaged mitigation to avoid / reduce significant noise effects:

	Airborne noise study area
	Noise Important Areas defined in national noise action plans (Defra 2019)

Envisaged features further reducing noise effects:

	Other environmental e.g. landscaping
	Engineering e.g. cuttings

Map Number	SV-08-317
Map Name	Daytime Operational Sound Contour Maps
Community Area MA05: Risley to Bamfurlong	

HS2

Registered in England. Registration number 06791686.
Registered office: 2 Snowhill, Queensway, Birmingham B4 6QA.

© Crown copyright and database rights 2020
OS 100049190

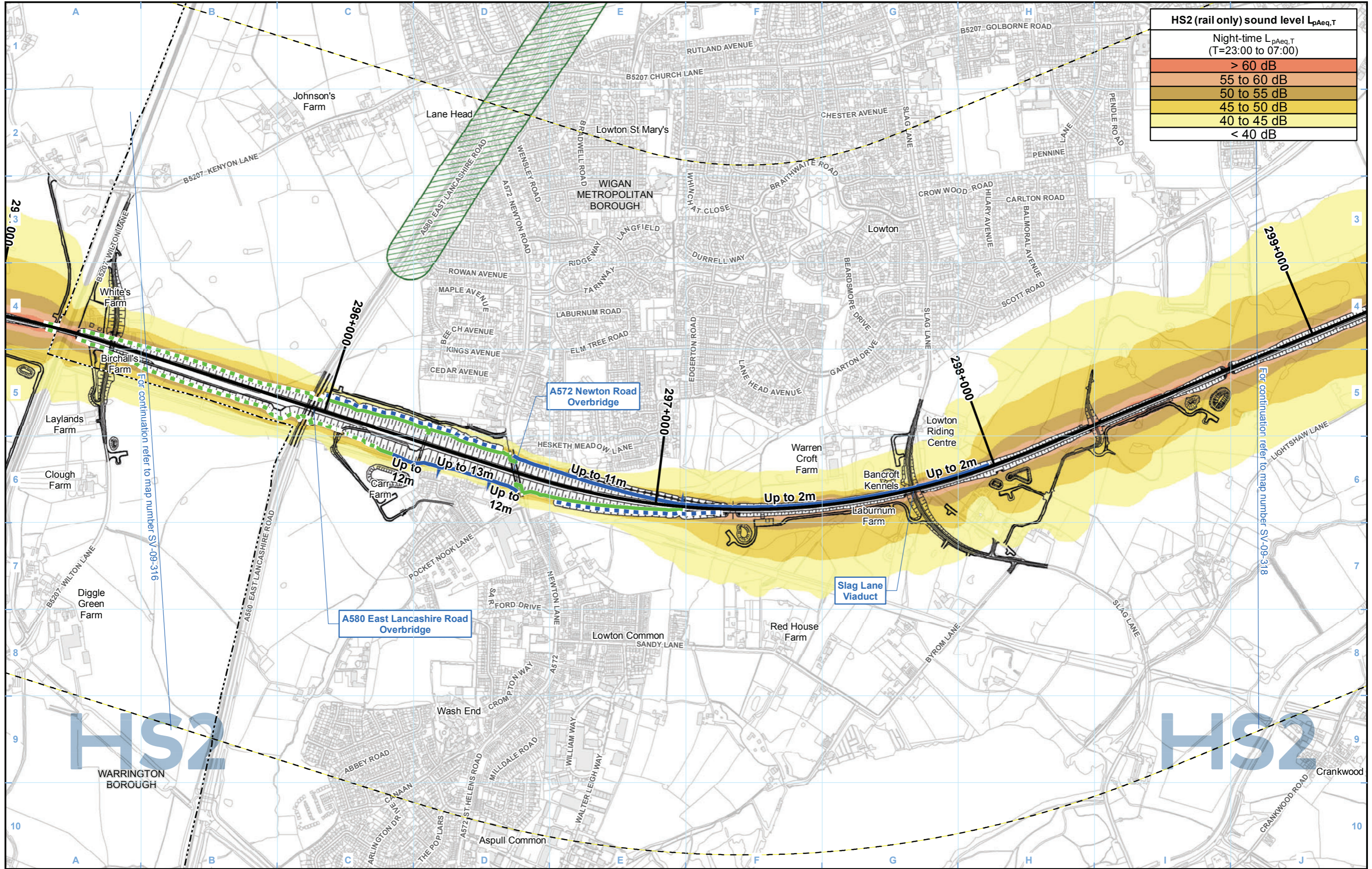
Doc Number: 2DE01-MWJ-EV-MAP-M000-003100-P01

Date: 10/08/21

Scale at A3: 1:10,000

0 100 200 300 400 Metres

HS2 (rail only) sound level $L_{pAeq,T}$	
Night-time $L_{pAeq,T}$ (T=23:00 to 07:00)	
	> 60 dB
	55 to 60 dB
	50 to 55 dB
	45 to 50 dB
	40 to 45 dB
	< 40 dB



- Legend - General features**
- Route in bored tunnel
 - Route in green tunnel
 - Route on surface
 - Depot, station, headhouse or portal building
 - Community area boundary
 - County boundary
 - District/Borough boundary

- Engineering earthworks:**
- Embankment
 - Cutting
- Non engineering earthworks:**
- Embankment
 - Cutting

- Legend - Sound related features**
- Envisaged mitigation to avoid / reduce significant noise effects: Landscaping and/or fence barriers*
 - Engineering e.g. cuttings (green tunnels separately marked)
 - Envisaged features further reducing noise effects: Other environmental e.g. landscaping
 - Engineering e.g. cuttings
 - Airborne noise study area
 - Noise Important Areas defined in national noise action plans (Defra 2019)
- * Labelled with total barrier height above rail level

Map Number: SV-09-317

Map Name: Night-time Operational Sound Contour Maps

Community Area MA05: Risley to Bamfurlong

HS2

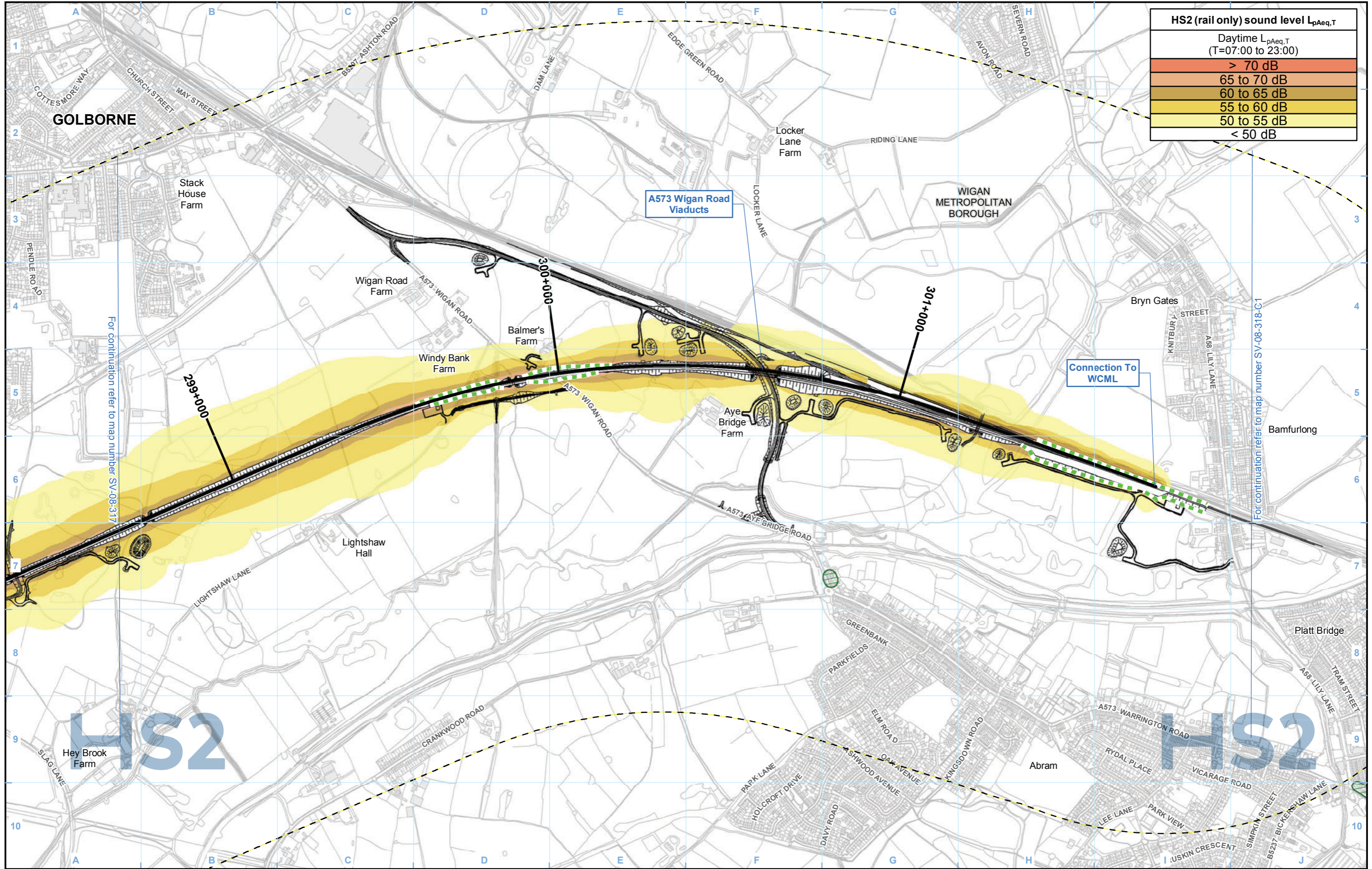
Registered in England. Registration number 06791686.
Registered office: 2 Snowhill, Queensway, Birmingham B4 6QA.

Scale at A3: 1:10,000

© Crown copyright and database rights 2020
OS 100049190

Doc Number: 2DE01-MWJ-EV-MAP-M000-003141-P01

Date: 10/08/21



HS2 (rail only) sound level $L_{pAeq,T}$	
Daytime $L_{pAeq,T}$ (T=07:00 to 23:00)	
	> 70 dB
	65 to 70 dB
	60 to 65 dB
	55 to 60 dB
	50 to 55 dB
	< 50 dB

Legend - General features

	Route in bored tunnel
	Route in green tunnel
	Route on surface
	Depot, station, headhouse or portal building
	Community area boundary
	County boundary
	District/Borough boundary

Engineering earthworks:

	Embankment
	Cutting

Non engineering earthworks:

	Embankment
	Cutting

Legend - Sound related features

	Envisaged mitigation to avoid / reduce significant noise effects:
	Landscaping and/or fence barriers*
	Engineering e.g. cuttings (green tunnels separately marked)
	Envisaged features further reducing noise effects:
	Other environmental e.g. landscaping
	Engineering e.g. cuttings

* Labelled with total barrier height above rail level

	Airborne noise study area
	Noise Important Areas defined in national noise action plans (Defra 2019)

Map Number	SV-08-318
Map Name	Daytime Operational Sound Contour Maps
	Community Area MA05: Risley to Bamfurlong

HS2

Registered in England. Registration number 06791686.
Registered office: 2 Snowhill, Queensway, Birmingham B4 6QA.

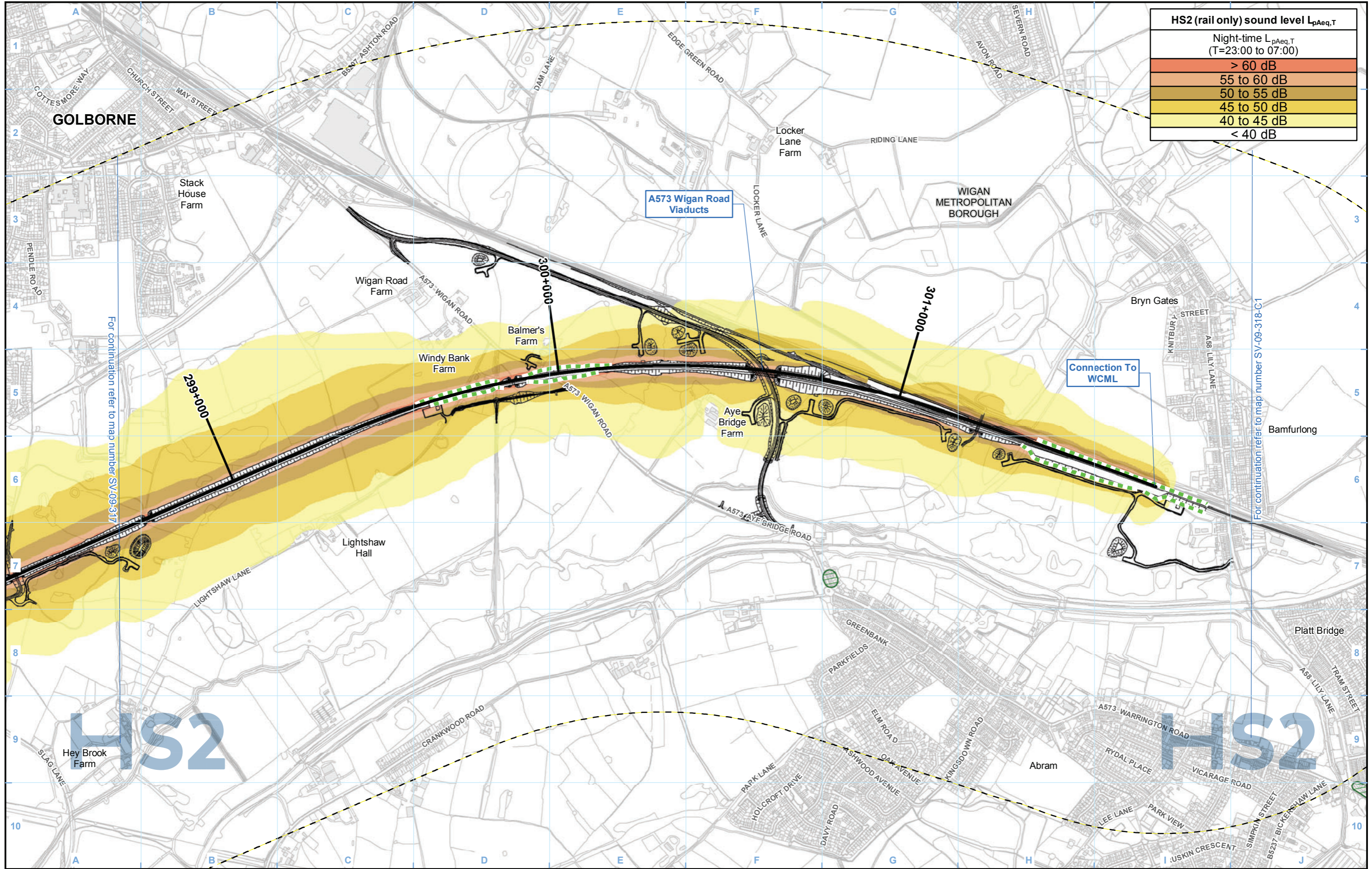
© Crown copyright and database rights 2020
OS 100049190

Doc Number: 2DE01-MWJ-EV-MAP-M000-003101-P01

Date: 10/08/21

Scale at A3: 1:10,000

0 100 200 300 400 Metres



HS2 (rail only) sound level $L_{pAeq,T}$	
Night-time $L_{pAeq,T}$ (T=23:00 to 07:00)	
	> 60 dB
	55 to 60 dB
	50 to 55 dB
	45 to 50 dB
	40 to 45 dB
	< 40 dB

Legend - General features

	Route in bored tunnel
	Route in green tunnel
	Route on surface
	Depot, station, headhouse or portal building
	Community area boundary
	County boundary
	District/Borough boundary

Engineering earthworks:

	Embankment
	Cutting

Non engineering earthworks:

	Embankment
	Cutting

Legend - Sound related features

	Landscaping and/or fence barriers*
	Engineering e.g. cuttings (green tunnels separately marked)
	Other environmental e.g. landscaping
	Engineering e.g. cuttings

* Labelled with total barrier height above rail level

Envisaged mitigation to avoid / reduce significant noise effects:

	Airborne noise study area
	Noise Important Areas defined in national noise action plans (Defra 2019)

Envisaged features further reducing noise effects:

	Other environmental e.g. landscaping
	Engineering e.g. cuttings

Map Number	SV-09-318
Map Name	Night-time Operational Sound Contour Maps
Community Area MA05: Risley to Bamfurlong	

HS2

Registered in England. Registration number 06791686.
Registered office: 2 Snowhill, Queensway, Birmingham B4 6QA.

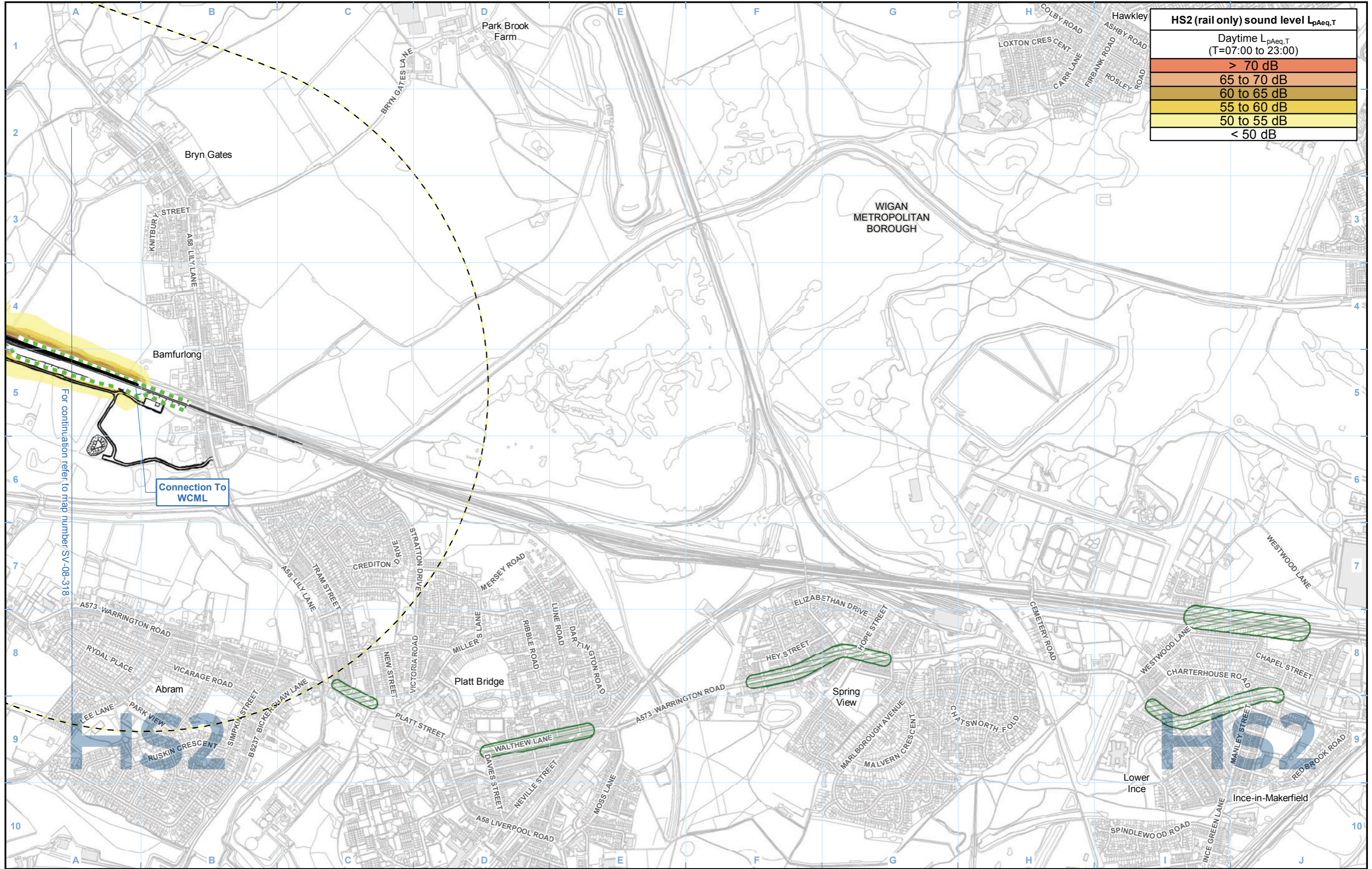
© Crown copyright and database rights 2020
OS 100049190

Doc Number: 2DE01-MWJ-EV-MAP-M000-003142-P01

Date: 10/08/21

Scale at A3: 1:10,000

0 100 200 300 400 Metres



HS2 (rail only) sound level $L_{pAeq,T}$	
Daytime $L_{pAeq,T}$ (T=07:00 to 23:00)	
> 70 dB	(Red)
65 to 70 dB	(Orange)
60 to 65 dB	(Yellow)
55 to 60 dB	(Light Green)
< 50 dB	(White)

Legend - General features

	Route in bored tunnel
	Route in green tunnel
	Route on surface
	Depot, station, headhouse or portal building
	Community area boundary
	County boundary
	District/Borough boundary

Engineering earthworks:	Non engineering earthworks:
	Embankment
	Cutting

Legend - Sound related features

	Envisaged mitigation to avoid / reduce significant noise effects:
	Landscaping and/or fence barriers*
	Engineering e.g. cuttings (green tunnels separately marked)
Envisaged features further reducing noise effects:	
	Other environmental e.g. landscaping
	Engineering e.g. cuttings

	Airborne noise study area
	Noise Important Areas defined in national noise action plans (Defra 2019)

* Labelled with total barrier height above rail level

Map Number: SV-08-318-C1

Map Name: Daytime Operational Sound Contour Maps

Community Area MA05: Risley to Bamfurlong

HS2

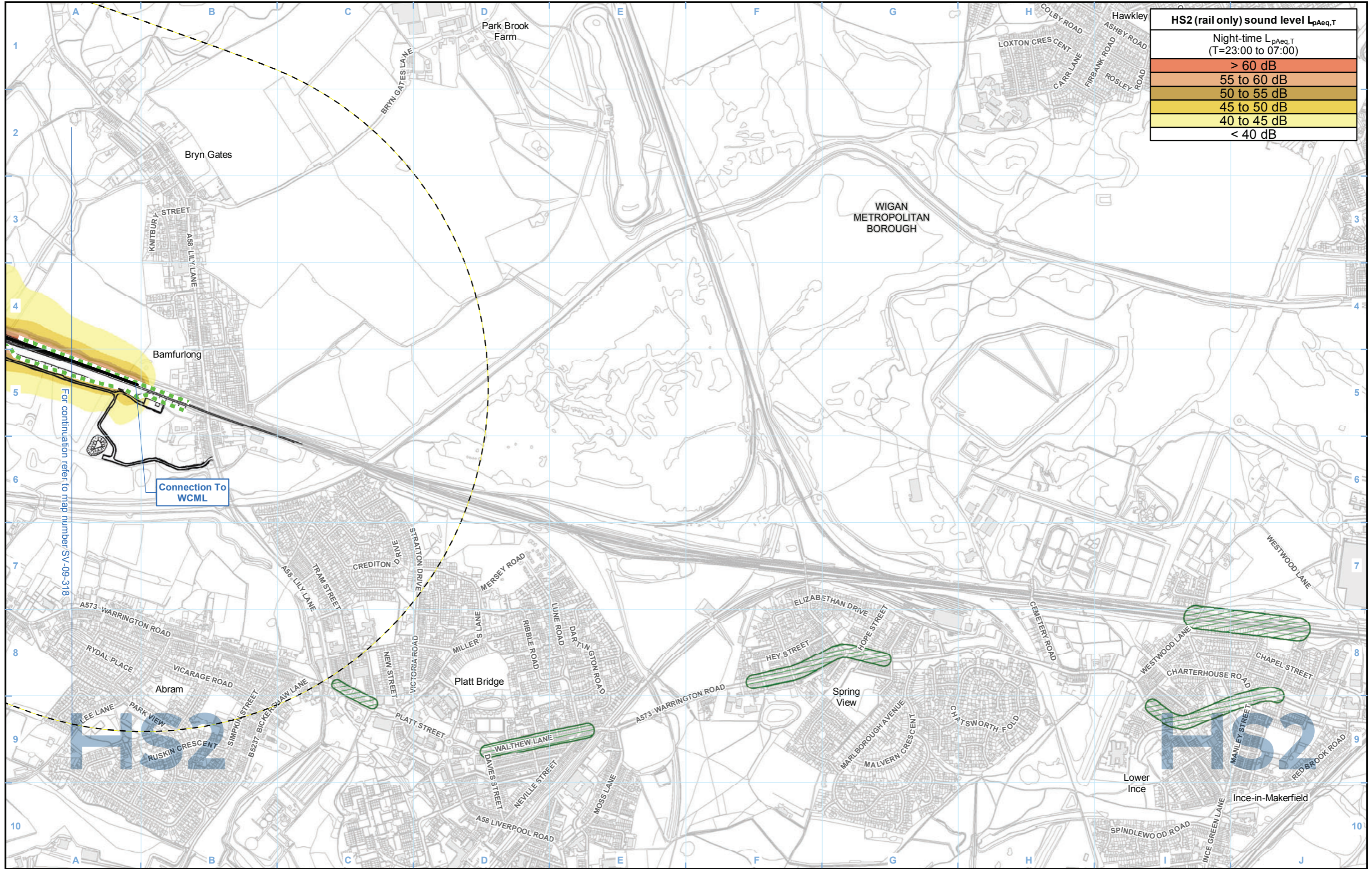
Registered in England. Registration number 06791686.
Registered office: 2 Snowhill, Queensway, Birmingham B4 6QA.

Scale at A3: 1:10,000

© Crown copyright and database rights 2020
OS 100049190

Doc Number: 2DE01-MWJ-EV-MAP-M000-003102-P01

Date: 10/08/21



HS2 (rail only) sound level $L_{pAeq,T}$	
Night-time $L_{pAeq,T}$ (T=23:00 to 07:00)	
	> 60 dB
	55 to 60 dB
	50 to 55 dB
	45 to 50 dB
	40 to 45 dB
	< 40 dB

Legend - General features

	Route in bored tunnel
	Route in green tunnel
	Route on surface
	Depot, station, headhouse or portal building
	Community area boundary
	County boundary
	District/Borough boundary

Engineering earthworks:	Non engineering earthworks:

Legend - Sound related features

	Envisaged mitigation to avoid / reduce significant noise effects:
	Landscaping and/or fence barriers*
	Engineering e.g. cuttings (green tunnels separately marked)
Envisaged features further reducing noise effects:	
	Other environmental e.g. landscaping
	Engineering e.g. cuttings

	Airborne noise study area
	Noise Important Areas defined in national noise action plans (Defra 2019)

* Labelled with total barrier height above rail level

Map Number: SV-09-318-C1
 Map Name: Night-time Operational Sound Contour Maps
 Community Area MA05: Risley to Bamfurlong

HS2

Registered in England. Registration number 06791686.
 Registered office: 2 Snowhill, Queensway, Birmingham B4 6QA.

Scale at A3: 1:10,000

© Crown copyright and database rights 2020
 OS 100049190

Doc Number: 2DE01-MWJ-EV-MAP-M000-003143-P01
 Date: 10/08/21

This page is intentionally blank

High Speed Rail (Crewe – Manchester) Environmental Statement

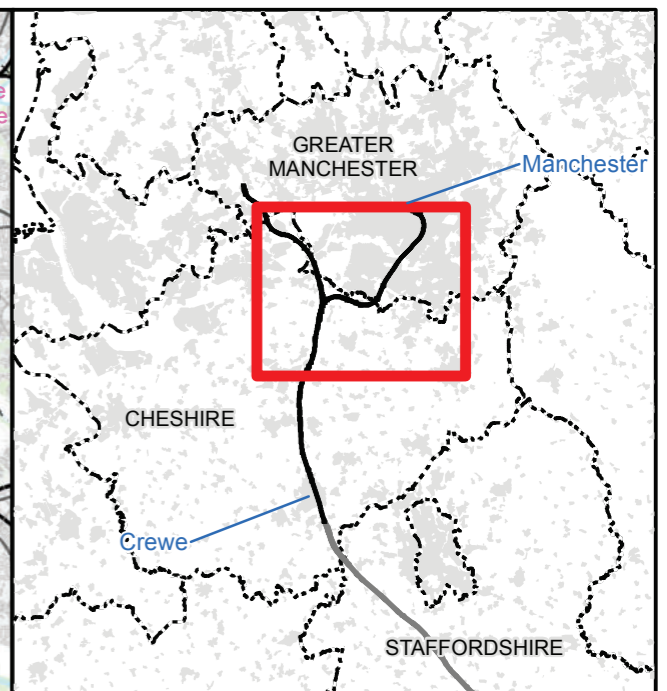
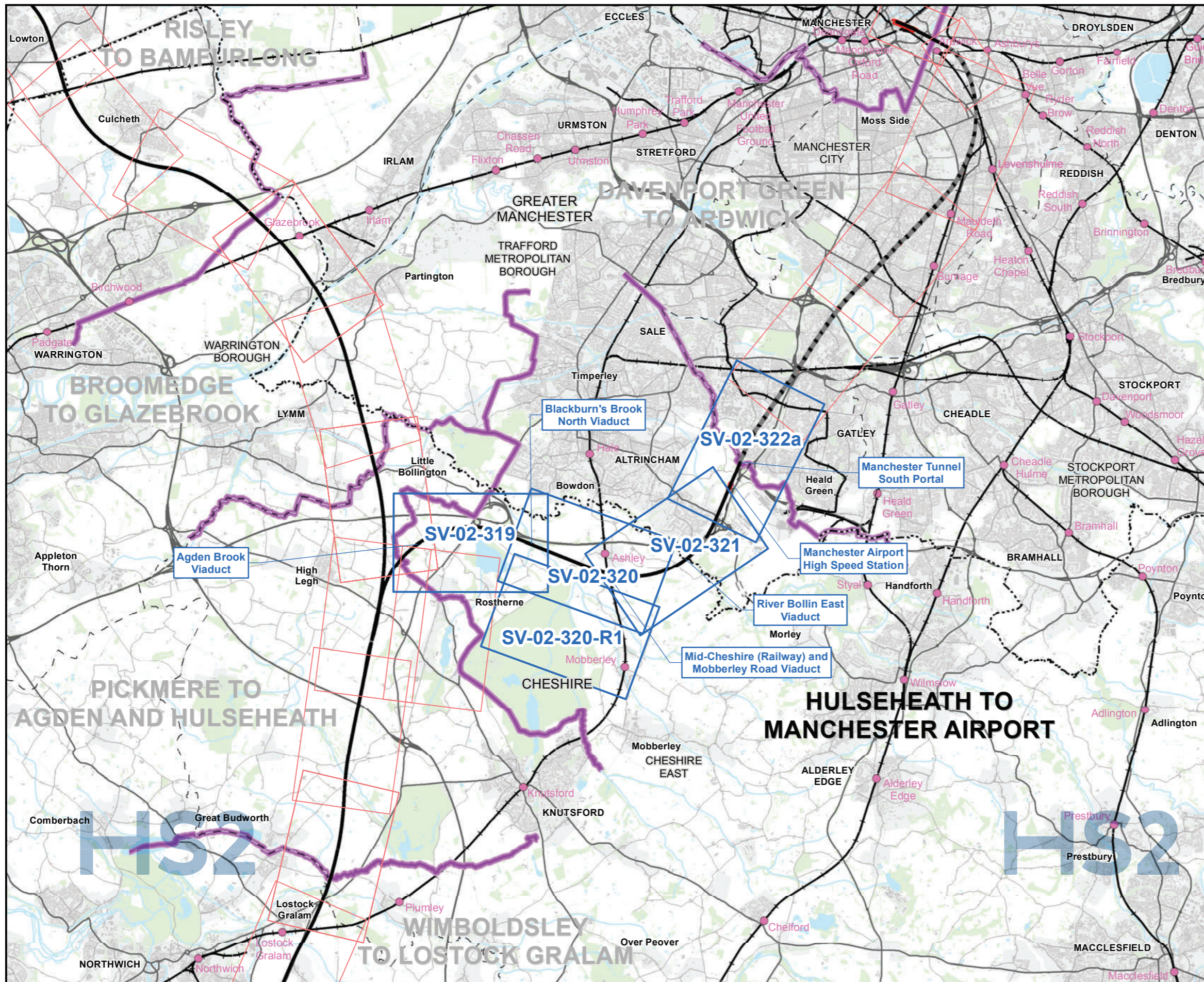
MA06: Hulseheath to Manchester Airport

SV-02 - Operational Noise and Vibration Impacts and Likely Significant Effects
(with Assessment Location)

SV-03 - Assessment and Monitoring Locations for Construction Sound, Noise
and Vibration Assessments

SV-08 - Daytime Operational Sound Contour Maps

SV-09 - Night-time Operational Sound Contour Maps



Map Series Information:

SV-02 presents the direct operational noise impacts and likely significant effects of the Proposed Scheme.

The SV-02 figure series necessarily contains a large amount of information relating to the operational noise and vibration assessment. It is designed to communicate visually the assessment process from the prediction of impacts to the determination of likely residual significant effects. The corresponding text is included in Vol2 and Vol5.

- Key items on the map include the following:
- The Proposed Scheme (the proposed railway alignments and surrounding associated earthworks/roads);
 - blue and green lines representing the wayside airborne noise mitigation measures included in the Proposed Scheme;
 - the study areas, which indicate the areas within which direct sound and vibration impacts of the scheme have been quantitatively assessed;
 - the calculated direct operational impacts of the scheme, displayed as colour-coded buildings and symbols representing buildings that would potentially qualify for noise insulation;
 - sound contours representing sound produced by the new railway (displayed in a simpler manner than on SV-08 and SV-09 in order not to obscure the features on the map series);
 - the assessment locations at which a quantitative prediction of sound and impacts have been carried out (representing a number of nearby buildings). These are labelled with a unique reference number to enable cross-reference to further detail regarding the assessments in Volume 5: Appendix SV-003-0MA0X; and
 - labels indicating where the likely residual direct noise or vibration significant effects have been identified. These are labelled with a unique reference number to enable cross-reference to further detail regarding the assessments in Volume 5: Appendix SV-003-0MA0X.

The design of the Proposed Scheme will be informed through stakeholder engagement and further engineering and environmental studies.

A more detailed explanation of each legend item included on the figures and on the separate legend page can be found in the data dictionary.

Note: Not all data layers in the legend are represented on every map.

Main Map Legend

- Route in tunnel
- Route on surface
- Depot, station, headhouse or portal building
- Community area boundary
- Existing railway station
- County boundary
- District/Borough boundary
- Map sheets included in this community area
- Map sheets not included in this community area

Map Number: SV-02-INDEX-MA06

Map Name: Index Map of: Operational Airborne Noise and Vibration Impacts and Likely Significant Effects

Community Area MA06: Hulseheath to Manchester Airport

HS2

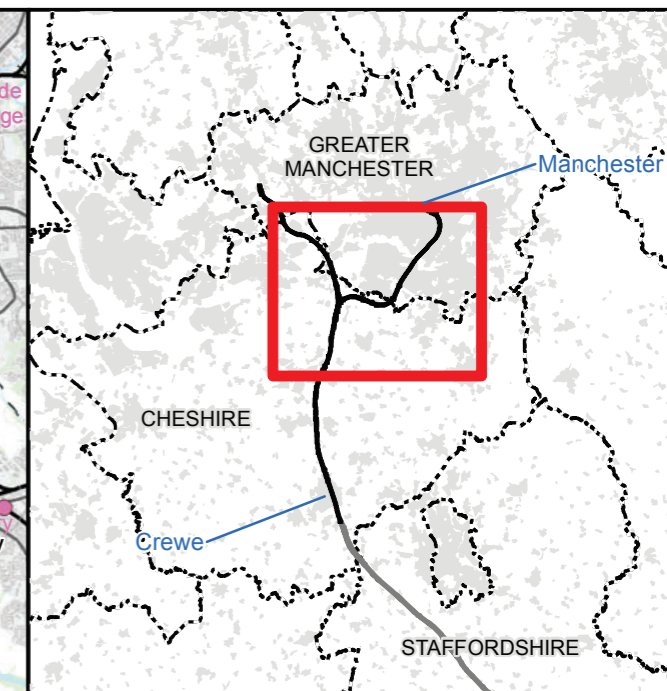
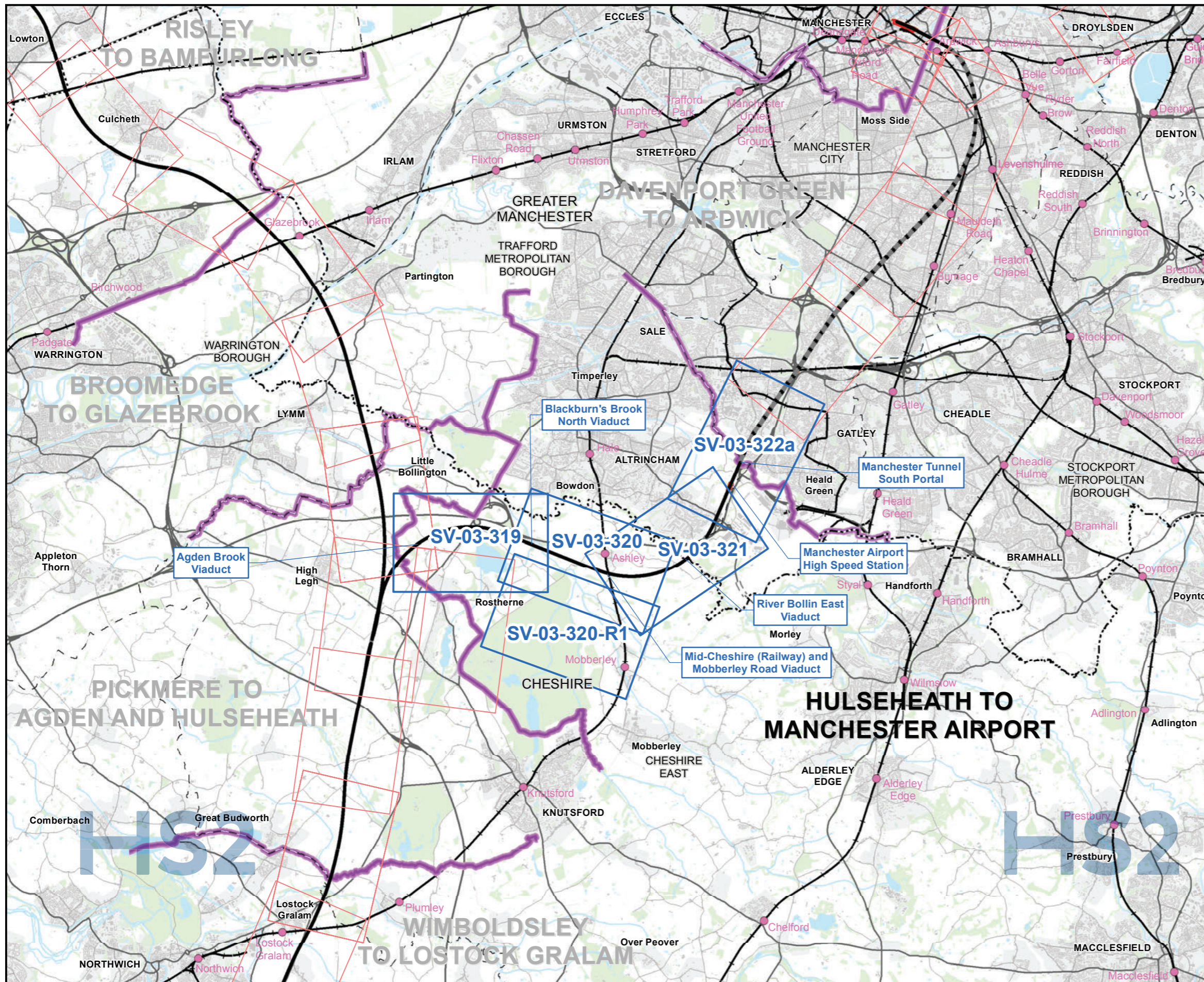
Registered in England. Registration number 06791686. Registered office: 2 Snowhill, Queensway, Birmingham B4 6QA.

Scale at A3: 1:100,000

© Crown copyright and database rights 2020 OS 100049190

Doc Number: 2DE01-MWJ-EV-MAP-M000-002042-P01

Date: 10/08/21



Map Series Information:

The SV-03 figure series accompanies the construction noise & vibration assessments. It shows the locations at which a quantitative assessment of the direct effects of construction noise and/or vibration has been carried out. These are labelled as assessment locations with a reference number to enable cross-reference to the construction noise and vibration reports contained in Volume 5: Appendix SV-002-0MA06.

The figure series also shows locations at which baseline sound measurements were carried out. These baseline measurement locations are labelled with a reference number to enable cross-reference to the baseline sound reports contained in Volume 5: Appendix SV-002-0MA06.

The design of the Proposed Scheme will be informed through stakeholder engagement and further engineering and environmental studies.

A more detailed explanation of each legend item included on the figures can be found in the data dictionary.

- Main Map Legend**
- Route in tunnel
 - Route on surface
 - Depot, station, headhouse or portal building
 - Community area boundary
 - Existing railway station
 - County boundary
 - District/Borough boundary
 - Map sheets included in this community area
 - Map sheets not included in this community area

Map Number	SV-03-INDEX-MA06
Map Name	Index Map of: Construction Airborne Noise and Vibration Likely Significant Effects
	Community Area MA06: Hulseheath to Manchester Airport

HS2

Registered in England. Registration number 06791686.
Registered office: 2 Snowhill, Queensway,
Birmingham B4 6QA.

Scale at A3: 1:100,000

© Crown copyright and database rights 2020
OS 100049190






Doc Number: 2DE01-MWJ-EV-MAP-M000-002088-P01





Date: 06/09/21


Note: Not all data layers in the legend are represented on every map.

HS2 (rail only) noise level $L_{pAeq,T}$		Potential noise effect ^{1, 2}	
Night-time $L_{pAeq,T}$ (T=23:00 to 07:00)	Daytime $L_{pAeq,T}$ (T=07:00 to 23:00)	Residential	Non-residential & quiet areas
> 55 dB	> 65 dB	Likely significant effect on dwellings indicated by ○, * or X avoided by noise insulation	Effect dependent on receptor and baseline. For further details see Volume 5, Appendix SV-003-0MA0X. Likely significant effect indicated by MA0X-O-N# ²
40 to 55 dB	50 to 65 dB	Effect dependent on noise level change and significance criteria. Likely significant effects on groups of dwellings and any shared community open areas indicated by MA0X-O-C# ²	
< 40 dB	< 50 dB	Generally no adverse effect expected ¹	

Operational airborne noise impacts at residential buildings¹

-  Major adverse
-  Moderate adverse
-  Minor adverse
-  Negligible
-  Beneficial

-  Potential additional noise insulation (triggered by maximum noise levels at night)¹
-  Potential additional noise insulation (triggered by WHO Night Noise Guidelines Interim Target)¹
-  Potential noise insulation (triggered by Noise Insulation Regulations 1996)¹
-  L_{pAFmax} exceeds 60dB façade
HS2 train only L_{pAFmax} +2.5dB façade correction

 Ground-borne noise or vibration impact at residential buildings

¹ For further information see Volume 5 Appendix SV-001-00000

² For details see relevant Volume 5 Appendix SV-003-0MA0X

SV-02 - Legend

Operational Airborne Noise and Vibration Impacts and Likely Significant Effects



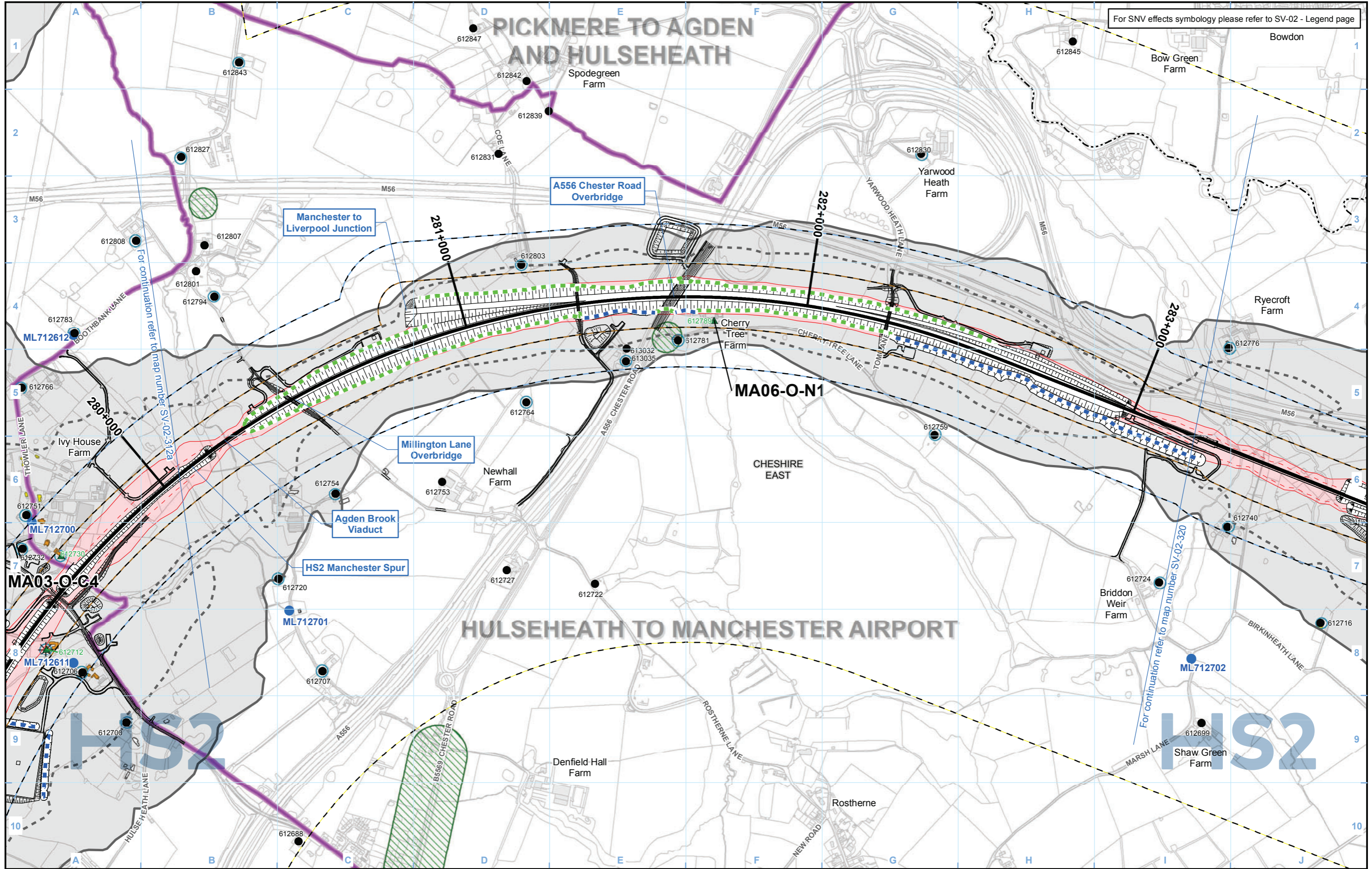
HS2 Ltd accept no responsibility for any circumstances, which arise from the reproduction of this map after alteration, amendment or abbreviation or if it is issued in part or issued incomplete in any way.

Registered in England. Registration number 06791686.
Registered office: 2 Snowhill, Queensway,
Birmingham B4 6QA.
© Crown copyright and database rights 2020
OS 100049190

Doc Number: -

Date:

This page is intentionally blank



For SNV effects symbology please refer to SV-02 - Legend page

- Legend - General features**
- Route in bored tunnel
 - Route in green tunnel
 - Route on surface
 - Depot, station, headhouse or portal building
 - Community area boundary
 - County boundary
 - District/Borough boundary

- Engineering earthworks:**
- Embankment
 - Cutting
- Non engineering earthworks:**
- Embankment
 - Cutting

- Legend - Noise related features**
- Envisaged mitigation to avoid / reduce significant noise effects:
- Landscaping and/or fence barriers (labelled with total noise barrier height above rail)
 - Engineering e.g. cuttings (green tunnels separately marked)
- Envisaged features further reducing noise effects:
- Other environmental e.g. landscaping
 - Engineering e.g. cuttings

- Noise Important Areas defined in national noise action plans (Defra 2014)
- Committed developments - SV Only
- Airborne noise study area

- Ground-borne noise & vibration study area (residential and non-residential)
- Ground-borne noise & vibration study area (highly sensitive non-residential)
- Airborne noise assessment location
- Airborne noise and vibration assessment location
- Ground-borne noise and/or vibration assessment location
- Airborne noise, ground-borne sound and vibration assessment location
- Baseline measurement locations

Map Number: SV-02-319

Map Name: Operational Airborne Noise and Vibration Impacts and Likely Significant Effects

Community Area MA06: Hulseheath to Manchester Airport

HS2

HS2 Ltd accept no responsibility for any circumstances, which arise from the reproduction of this map after alteration, amendment or abbreviation or if it is issued in part or issued incomplete in any way.

Registered in England. Registration number 06791866. Registered office: 2 Snowhill, Queensway, Birmingham B4 6QA.

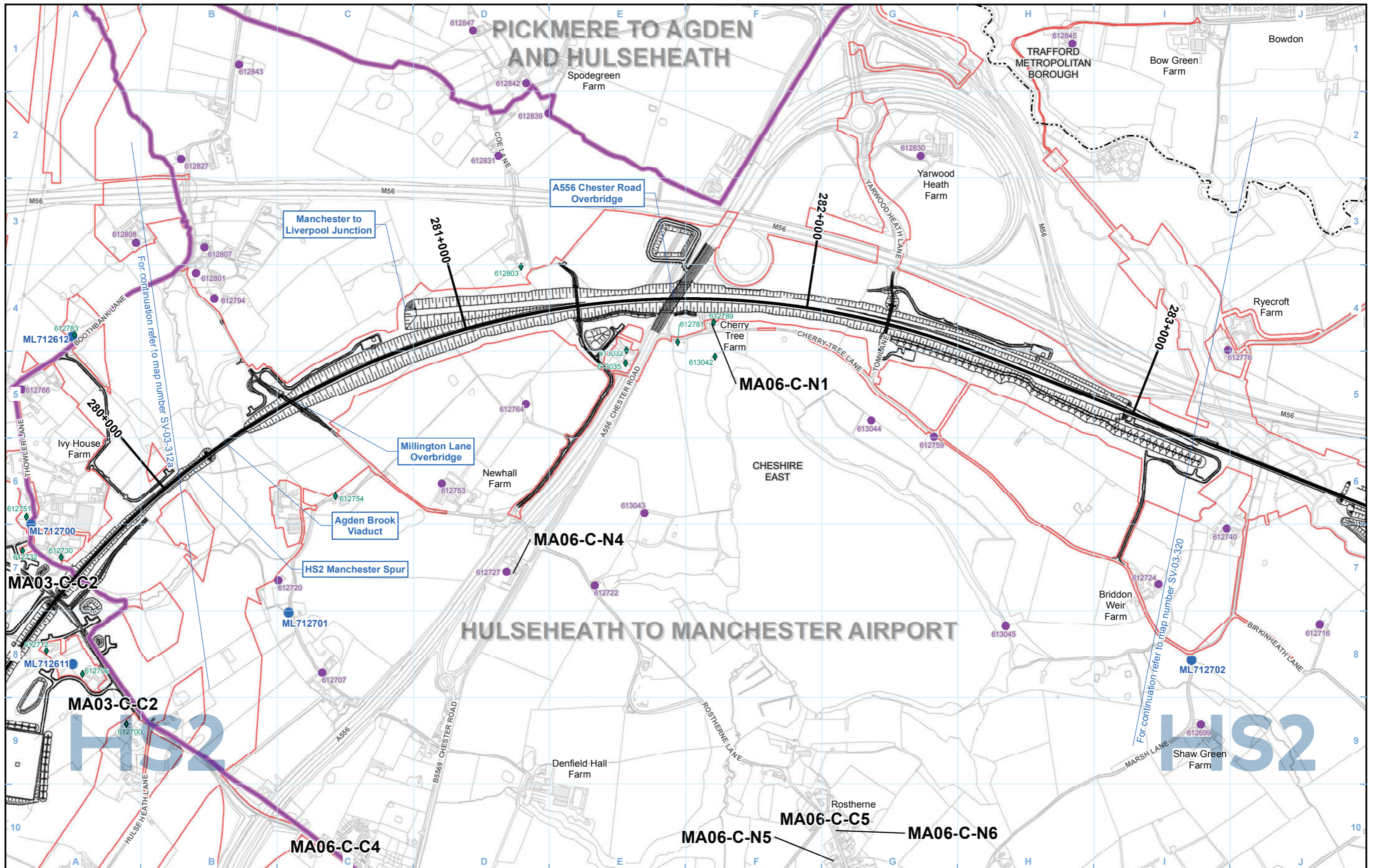
© Crown copyright and database rights 2020 OS 100049190

Doc Number: 2DE01-MWJ-EV-MAP-M000-002024-P01

Date: 10/08/21

Scale at A3: 1:10,000

0 100 200 300 400 Metres



Legend - General features

- Route in bored tunnel
- Route in green tunnel
- Route on surface
- Depot, station, headhouse or portal building
- Community area boundary
- County boundary
- District/Borough boundary

- Engineering earthworks:**
- Embankment
 - Cutting
 - Land potentially required during construction
- Non engineering earthworks:**
- Embankment
 - Cutting

Legend - Sound related features

- Committed developments - SV Only
- Construction airborne sound assessment location
- Construction vibration assessment location
- Construction airborne sound and vibration assessment location
- Baseline measurement location

labelled with assessment location ID reference number (for details of the assessment results see Vol 5 Appendix SV-002-0MA06) (labelled with measurement location reference code).

Likely significant effects from construction noise and /or vibration on groups of dwellings and any shared community open areas, and non-residential receptors, are indicated by MA06-C-C# and MA06-C-N#, respectively.

Map Number	SV-03-319
Map Name	Construction Airborne Noise and Vibration Likely Significant Effects
Community Area MA06: Hulseheath to Manchester Airport	

Registered in England. Registration number 06791686.
Registered office: 2 Snowhill, Queensway,
Birmingham B4 6QA.

© Crown copyright and database rights 2020
OS 100049190

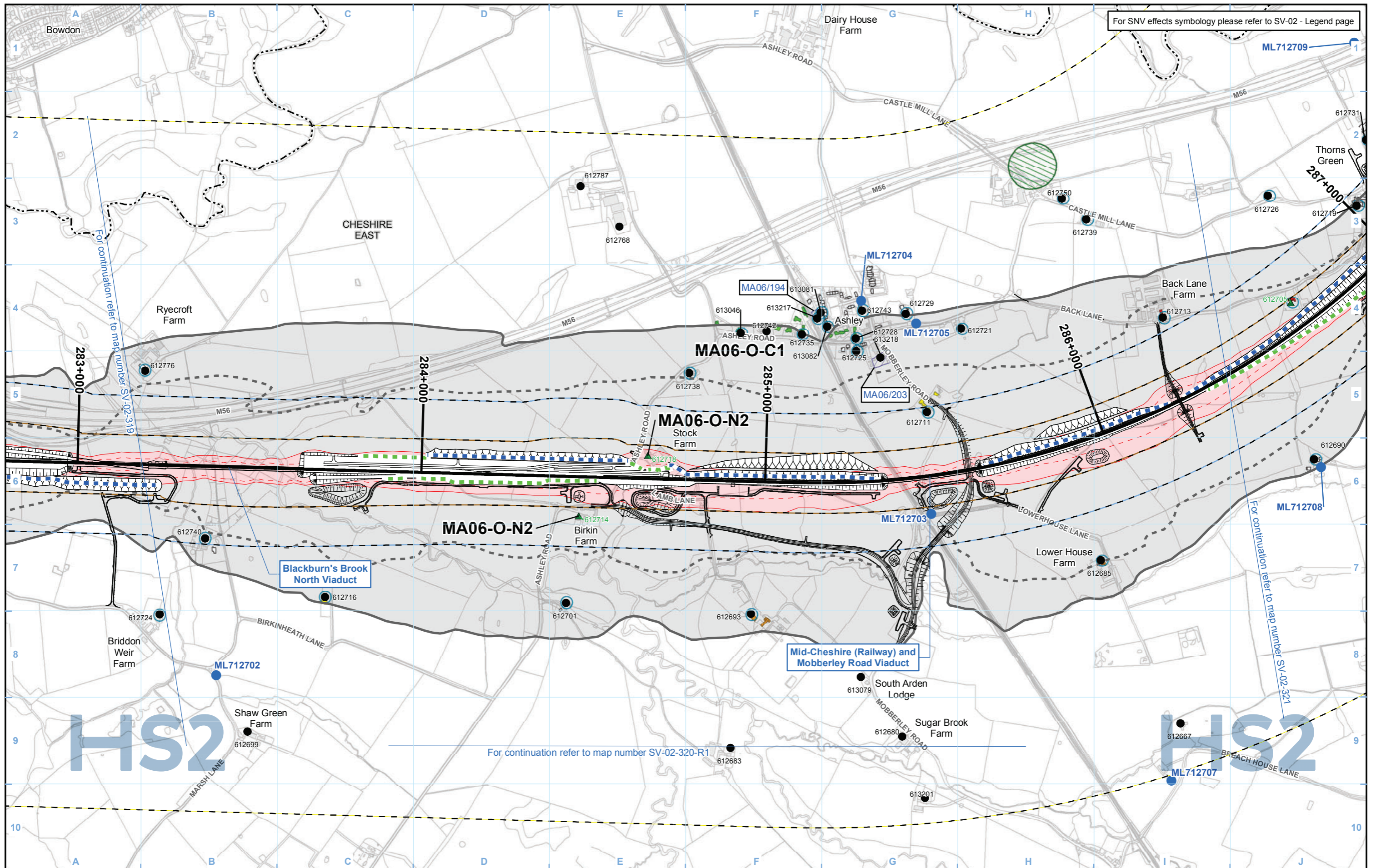
Doc Number: 2DE01-MWJ-EV-MAP-M000-002070-P01

Scale at A3: 1:10,000

Metres

Date: 06/09/21

HS2 Ltd accept no responsibility for any circumstances, which arise from the reproduction of this map after alteration, amendment or abbreviation or if it is issued in part or issued incomplete in any way.



For SNV effects symbology please refer to SV-02 - Legend page

For continuation refer to map number SV-02-319

For continuation refer to map number SV-02-321

For continuation refer to map number SV-02-320-R1

- Legend - General features**
- Route in bored tunnel
 - Route in green tunnel
 - Route on surface
 - Depot, station, headhouse or portal building
 - Community area boundary
 - County boundary
 - District/Borough boundary

- Engineering earthworks:**
- Embankment
 - Cutting
- Non engineering earthworks:**
- Embankment
 - Cutting

- Legend - Noise related features**
- Envisaged mitigation to avoid / reduce significant noise effects:
- Landscaping and/or fence barriers (labelled with total noise barrier height above rail)
 - Engineering e.g. cuttings (green tunnels separately marked)
- Envisaged features further reducing noise effects:
- Other environmental e.g. landscaping
 - Engineering e.g. cuttings

- Noise Important Areas defined in national noise action plans (Defra 2014)
- Noise Important Areas defined in national noise action plans (Defra 2014)
- Committed developments - SV Only
- Committed developments - SV Only
- Airborne noise study area
- Airborne noise study area

- Ground-borne noise & vibration study area (residential and non-residential)
- Ground-borne noise & vibration study area (residential and non-residential)
- Ground-borne noise & vibration study area (highly sensitive non-residential)
- Ground-borne noise & vibration study area (highly sensitive non-residential)
- Airborne noise assessment location
 - Airborne noise and vibration assessment location
 - Ground-borne noise and/or vibration assessment location
 - Airborne noise, ground-borne sound and vibration assessment location
 - Baseline measurement locations

Map Number: SV-02-320

Map Name: Operational Airborne Noise and Vibration Impacts and Likely Significant Effects

Community Area MA06: Hulseheath to Manchester Airport

HS2

Registered in England. Registration number 06791686. Registered office: 2 Snowhill, Queensway, Birmingham B4 6QA.

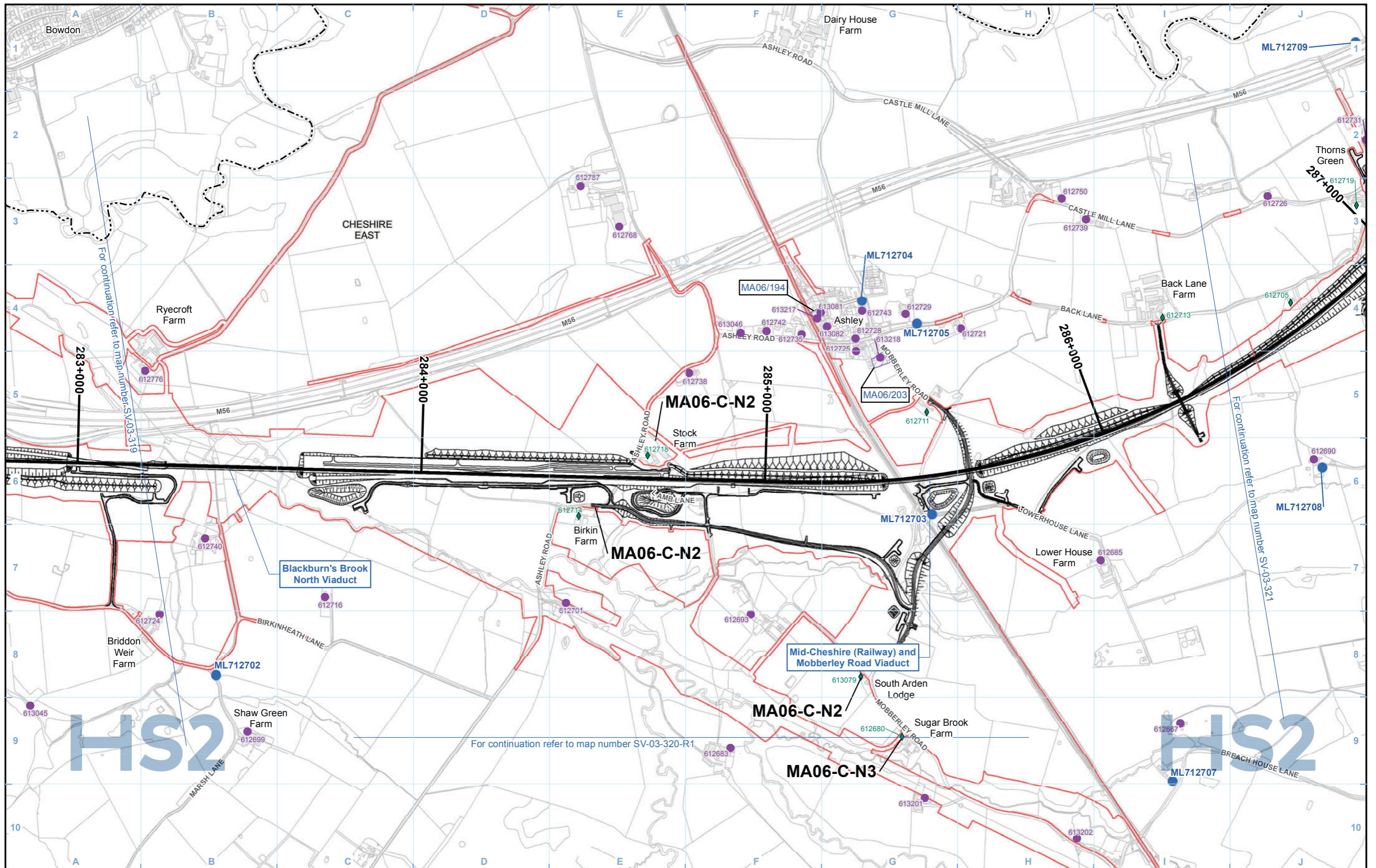
© Crown copyright and database rights 2020 OS 100049190

Doc Number: 2DE01-MWJ-EV-MAP-M000-002025-P01

Date: 10/08/21

Scale at A3: 1:10,000

Metres



Legend - General features

- Route in bored tunnel
- Route in green tunnel
- Route on surface
- Depot, station, headhouse or portal building
- Community area boundary
- County boundary
- District/Borough boundary

Engineering earthworks:

- Embankment
- Cutting

Non engineering earthworks:

- Embankment
- Cutting

Land potentially required during construction

Legend - Sound related features

- Committed developments - SV Only
- Construction airborne sound assessment location
- Construction vibration assessment location
- Construction airborne sound and vibration assessment location
- Baseline measurement location

labelled with assessment location ID reference number (for details of the assessment results see Vol 5 Appendix SV-002-0MA06) (labelled with measurement location reference code).

Likely significant effects from construction noise and /or vibration on groups of dwellings and any shared community open areas, and non-residential receptors, are indicated by MA06-C-C# and MA06-C-N#, respectively.

Map Number: SV-03-320

Map Name: Construction Airborne Noise and Vibration Likely Significant Effects

Community Area MA06: Hulseheath to Manchester Airport

HS2

Registered in England. Registration number 06791686. Registered office: 2 Snowhill, Queensway, Birmingham B4 6GA.

© Crown copyright and database rights 2020 OS 100049190

Doc Number: 2DE01-MWJ-EV-MAP-M000-002071-P01

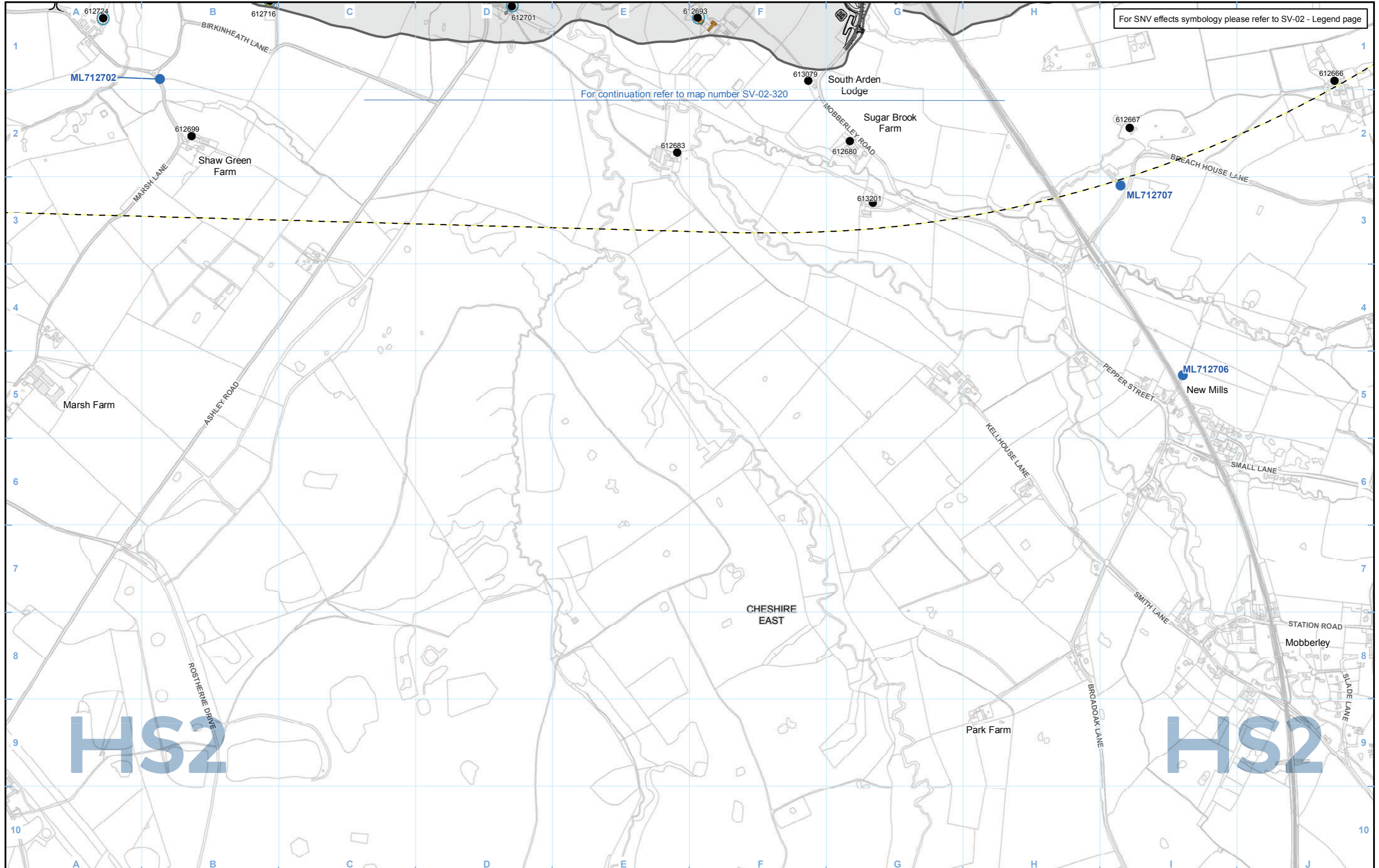
Date: 06/09/21

Scale at A3: 1:10,000

0 100 200 300 400 Metres

For SNV effects symbology please refer to SV-02 - Legend page

For continuation refer to map number SV-02-320



Hs2

Hs2

Legend - General features

- Route in bored tunnel
- Route in green tunnel
- Route on surface
- Depot, station, headhouse or portal building
- Community area boundary
- County boundary
- District/Borough boundary

Engineering earthworks:

- Embankment
- Cutting
- Non engineering earthworks:
- Embankment
- Cutting

Legend - Noise related features

- Envisaged mitigation to avoid / reduce significant noise effects:
- Landscaping and/or fence barriers (labelled with total noise barrier height above rail)
- Engineering e.g. cuttings (green tunnels separately marked)
- Envisaged features further reducing noise effects:
- Other environmental e.g. landscaping
- Engineering e.g. cuttings

Legend - Noise related features (continued)

- Noise Important Areas defined in national noise action plans (Defra 2014)
- Committed developments - SV Only
- Airborne noise study area

Legend - Noise related features (continued)

- Ground-borne noise & vibration study area (residential and non-residential)
- Ground-borne noise & vibration study area (highly sensitive non-residential)
- Airborne noise assessment location
- Airborne noise and vibration assessment location
- Ground-borne noise and/or vibration assessment location
- Airborne noise, ground-borne sound and vibration assessment location
- Baseline measurement locations

Map Number SV-02-320-R1

Map Name Operational Airborne Noise and Vibration Impacts and Likely Significant Effects

Community Area MA06: Hulseheath to Manchester Airport

HS2

Registered in England. Registration number 06791686.
Registered office: 2 Snowhill, Queensway, Birmingham B4 6QA.

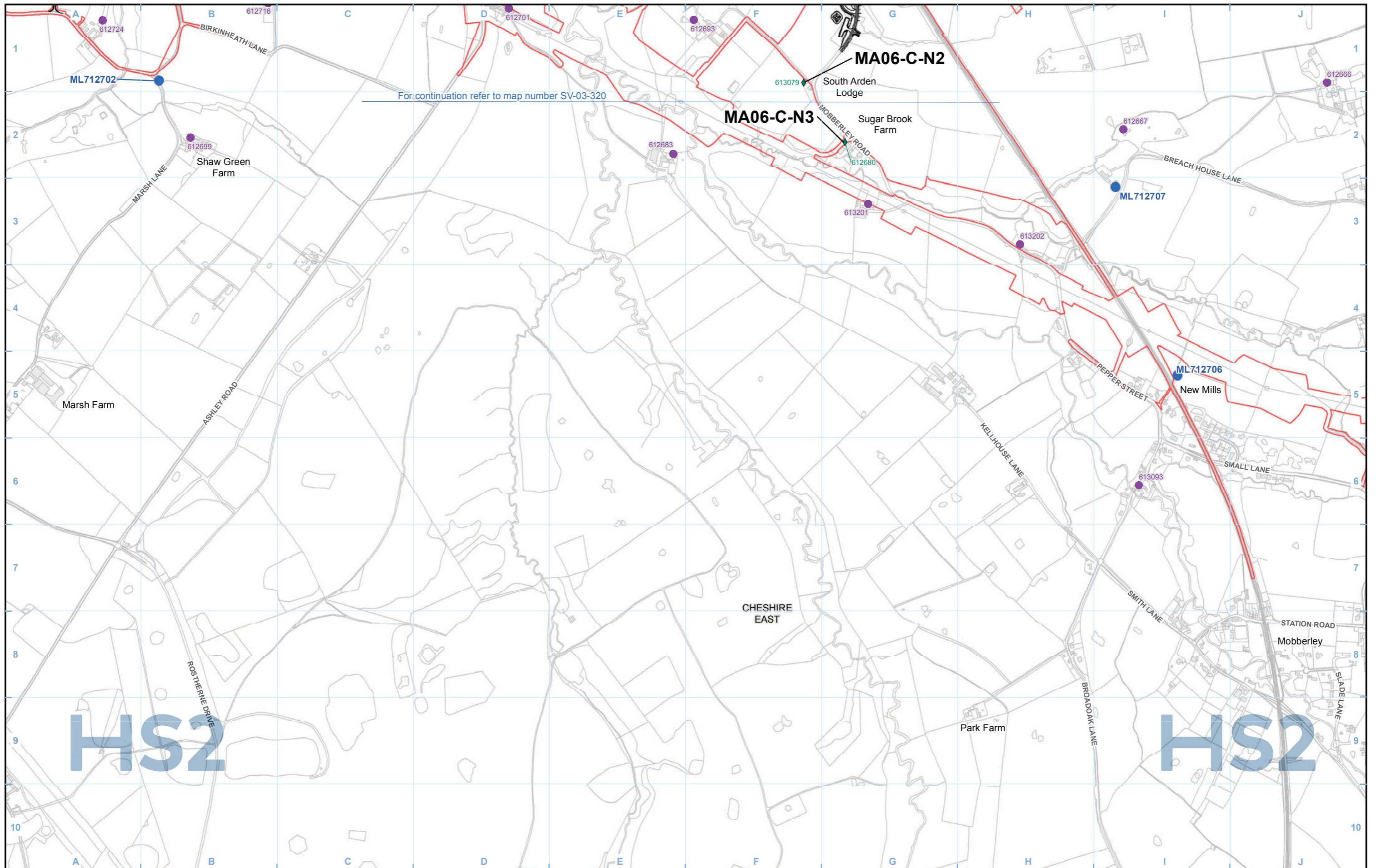
© Crown copyright and database rights 2020
OS 100049190

Doc Number: 2DE01-MWJ-EV-MAP-M000-002887-P01

Date: 10/08/21

Scale at A3: 1:10,000

Metres



Legend - General features

- Route in bored tunnel
 - Route in green tunnel
 - Route on surface
 - Depot, station, headhouse or portal building
 - Community area boundary
 - County boundary
 - District/Borough boundary
- Engineering earthworks:
- Embankment
 - Cutting
 - Land potentially required during construction
- Non engineering earthworks:
- Embankment
 - Cutting

Legend - Sound related features

- Committed developments - SV Only
- Construction airborne sound assessment location
- Construction vibration assessment location
- Construction airborne sound and vibration assessment location
- Baseline measurement location

labelled with assessment location ID reference number (for details of the assessment results see Vol 5 Appendix SV-002-0MA06) (labelled with measurement location reference code).

Likely significant effects from construction noise and /or vibration on groups of dwellings and any shared community open areas, and non-residential receptors, are indicated by MA06-C-C# and MA06-C-N#, respectively.

Map Number **SV-03-320-R1**

Map Name
Construction Airborne Noise and Vibration Likely Significant Effects

Community Area MA06:
Hulseheath to Manchester Airport

Registered in England. Registration number 06791686.
Registered office: 2 Snowhill, Queensway,
Birmingham B4 6QA.

© Crown copyright and database rights 2020
OS 100049190

Doc Number: 2DE01-MWJ-EV-MAP-M000-002888-P01

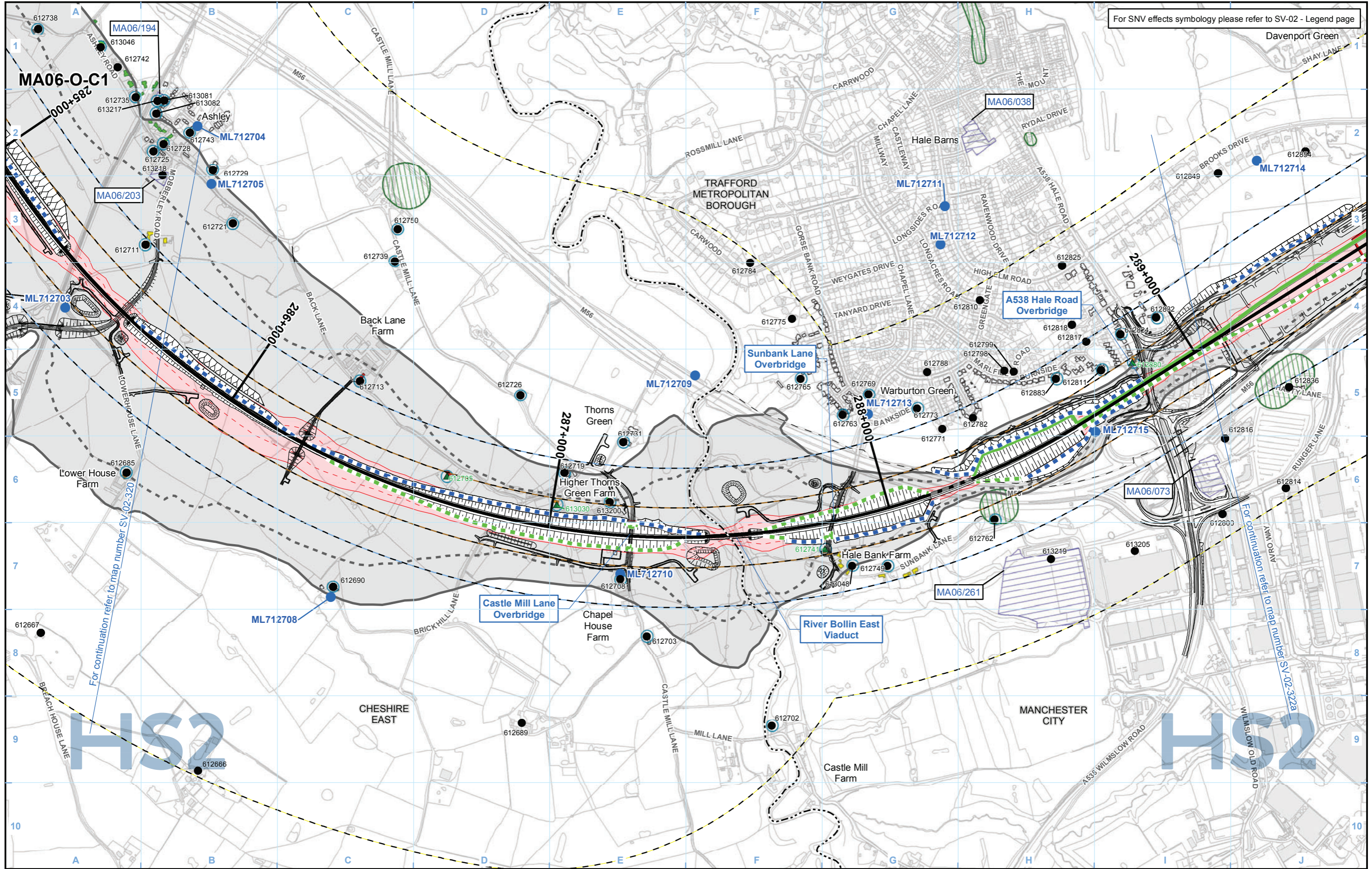
Scale at A3: 1:10,000

Metres

Date: 06/09/21

HS2 Ltd accept no responsibility for any circumstances, which arise from the reproduction of this map after alteration, amendment or abbreviation or if it is issued in part or issued incomplete in any way.

For SNV effects symbology please refer to SV-02 - Legend page



Legend - General features

- Route in bored tunnel
- Route in green tunnel
- Route on surface
- Depot, station, headhouse or portal building
- Community area boundary
- County boundary
- District/Borough boundary

Engineering earthworks:

- Embankment
- Cutting

Non engineering earthworks:

- Embankment
- Cutting

Legend - Noise related features

Envisaged mitigation to avoid / reduce significant noise effects:

- Landscaping and/or fence barriers (labelled with total noise barrier height above rail)
- Engineering e.g. cuttings (green tunnels separately marked)

Envisaged features further reducing noise effects:

- Other environmental e.g. landscaping
- Engineering e.g. cuttings

Noise Important Areas defined in national noise action plans (Defra 2014)

Committed developments - SV Only

Airborne noise study area

Ground-borne noise & vibration study area (residential and non-residential)

Ground-borne noise & vibration study area (highly sensitive non-residential)

- Airborne noise assessment location
- Airborne noise and vibration assessment location
- Ground-borne noise and/or vibration assessment location
- Airborne noise, ground-borne sound and vibration assessment location
- Baseline measurement locations

Map Number: SV-02-321

Map Name: Operational Airborne Noise and Vibration Impacts and Likely Significant Effects

Community Area MA06: Hulseheath to Manchester Airport

HS2

Registered in England. Registration number 06791686. Registered office: 2 Snowhill, Queensway, Birmingham B4 6QA.

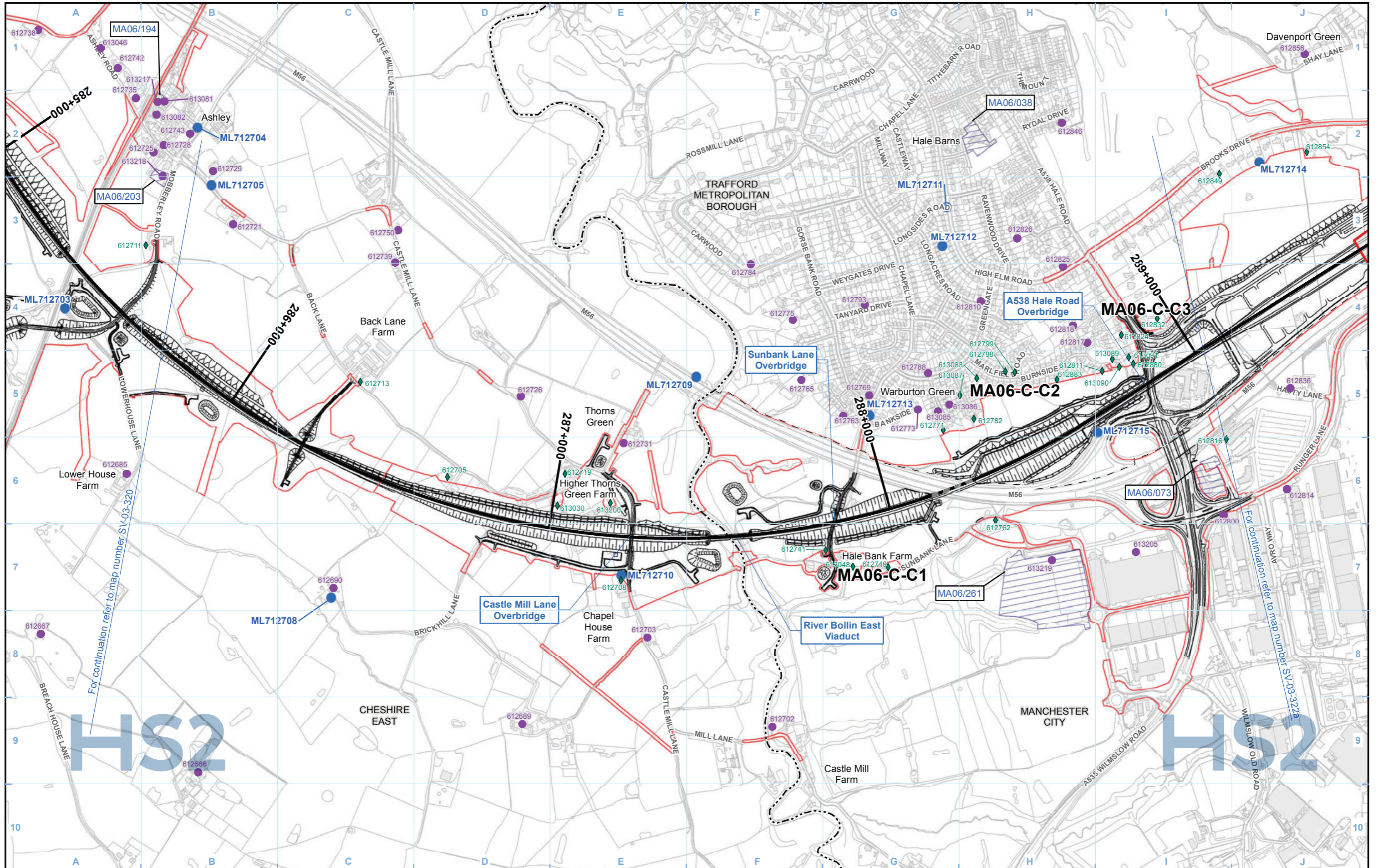
© Crown copyright and database rights 2020 OS 100049190

Doc Number: 2DE01-MWJ-EV-MAP-M000-002026-P01

Date: 10/08/21

Scale at A3: 1:10,000

Metres



Legend - General features

- Route in bored tunnel
- Route in green tunnel
- Route on surface
- Depot, station, headhouse or portal building
- Community area boundary
- County boundary
- District/Borough boundary

Engineering earthworks:

- Embankment
- Cutting

Non engineering earthworks:

- Embankment
- Cutting

Land potentially required during construction

Legend - Sound related features

- Committed developments - SV Only
- Construction airborne sound assessment location
- Construction vibration assessment location
- Construction airborne sound and vibration assessment location
- Baseline measurement location

labelled with assessment location ID reference number (for details of the assessment results see Vol 5 Appendix SV-002-0MA06) (labelled with measurement location reference code).

Likely significant effects from construction noise and /or vibration on groups of dwellings and any shared community open areas, and non-residential receptors, are indicated by MA06-C-C# and MA06-C-N#, respectively.

Map Number	SV-03-321
Map Name	Construction Airborne Noise and Vibration Likely Significant Effects
Community Area MA06: Hulseheath to Manchester Airport	

HS2

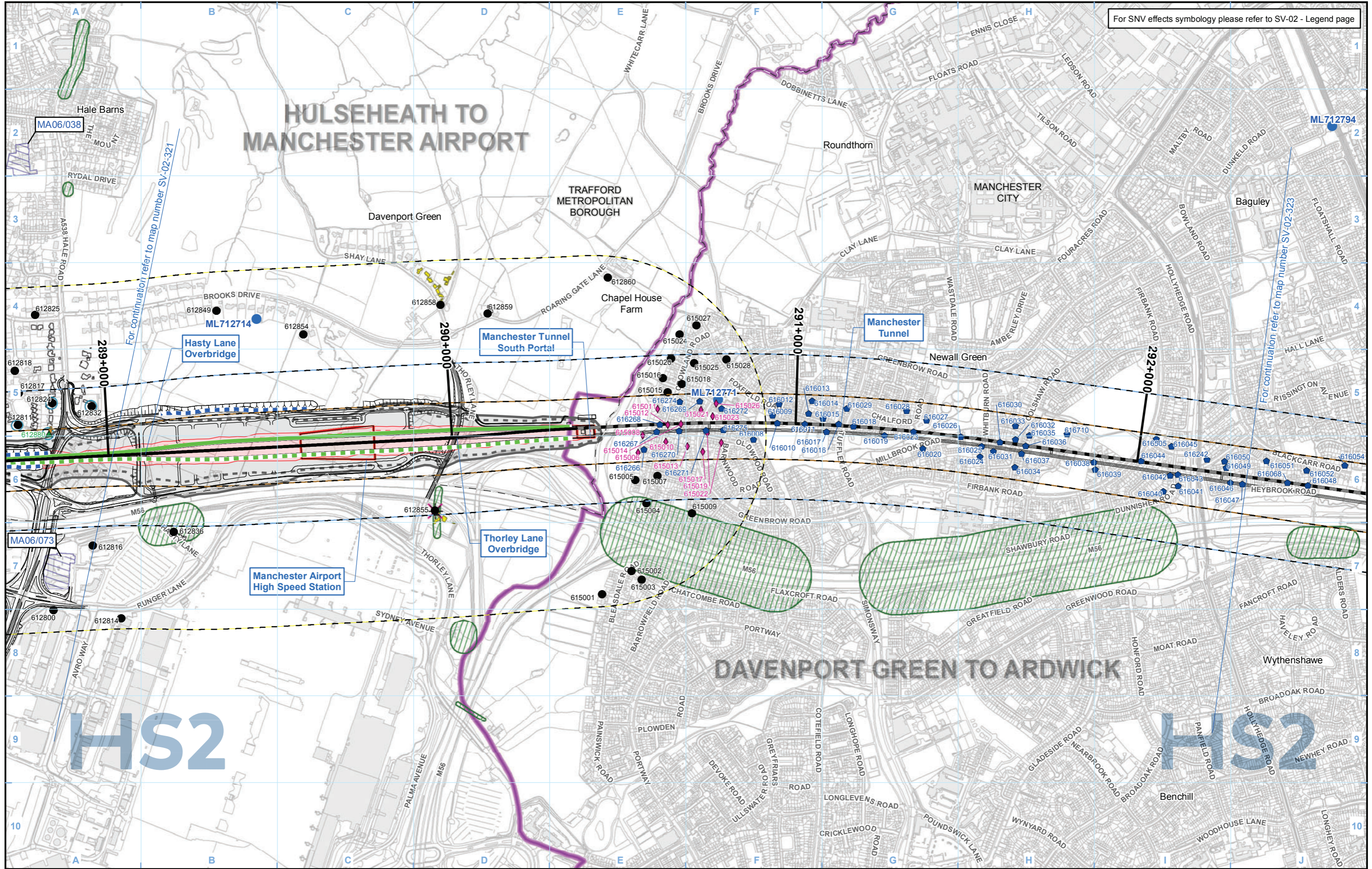
Registered in England. Registration number 06791686.
Registered office: 2 Snowhill, Queensway, Birmingham B4 6QA.

Scale at A3: 1:10,000

© Crown copyright and database rights 2020
OS 100049190

Doc Number: 2DE01-MWJ-EV-MAP-M000-002072-P01

Date: 06/09/21



Legend - General features

- Route in bored tunnel
- Route in green tunnel
- Route on surface
- Depot, station, headhouse or portal building
- Community area boundary
- County boundary
- District/Borough boundary

Engineering earthworks:

- Embankment
- Cutting

Non engineering earthworks:

- Embankment
- Cutting

Legend - Noise related features

Envisaged mitigation to avoid / reduce significant noise effects:

- Landscaping and/or fence barriers (labelled with total noise barrier height above rail)
- Engineering e.g. cuttings (green tunnels separately marked)

Envisaged features further reducing noise effects:

- Other environmental e.g. landscaping
- Engineering e.g. cuttings

Noise Important Areas defined in national noise action plans (Defra 2014)

Committed developments - SV Only

Airborne noise study area

Ground-borne noise & vibration study area (residential and non-residential)

Ground-borne noise & vibration study area (highly sensitive non-residential)

- Airborne noise assessment location
- Airborne noise and vibration assessment location
- Ground-borne noise and/or vibration assessment location
- Airborne noise, ground-borne sound and vibration assessment location
- Baseline measurement locations

Map Number: SV-02-322a

Map Name: Operational Airborne Noise and Vibration Impacts and Likely Significant Effects

Community Area MA06: Hulseheath to Manchester Airport

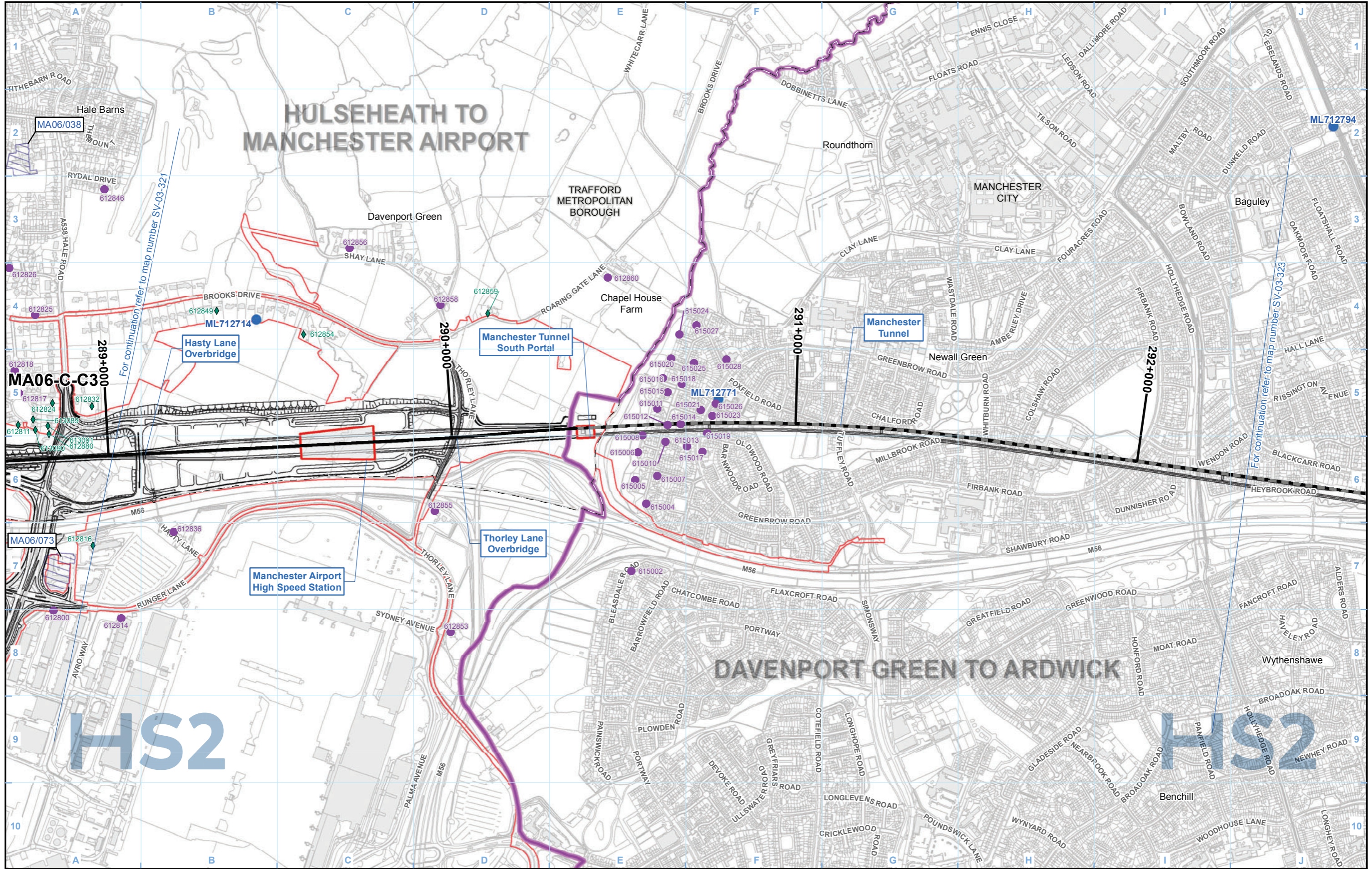
HS2

Registered in England. Registration number 06791686. Registered office: 2 Snowhill, Queensway, Birmingham B4 6QA.

Scale at A3: 1:10,000

Doc Number: 2DE01-MWJ-EV-MAP-M000-002027-P01

Date: 10/08/21



Legend - General features

- Route in bored tunnel
- Route in green tunnel
- Route on surface
- Depot, station, headhouse or portal building
- Community area boundary
- County boundary
- District/Borough boundary

Engineering earthworks:

- Embankment
- Cutting

Non engineering earthworks:

- Embankment
- Cutting

Land potentially required during construction

Legend - Sound related features

- Committed developments - SV Only
- Construction airborne sound assessment location
- Construction vibration assessment location
- Construction airborne sound and vibration assessment location
- Baseline measurement location

labelled with assessment location ID reference number (for details of the assessment results see Vol 5 Appendix SV-002-0MA06) (labelled with measurement location reference code).

Likely significant effects from construction noise and /or vibration on groups of dwellings and any shared community open areas, and non-residential receptors, are indicated by MA06-C-C# and MA06-C-N#, respectively.

Map Number: SV-03-322a

Map Name: Construction Airborne Noise and Vibration Likely Significant Effects

Community Area MA06: Hulseheath to Manchester Airport

HS2

Registered in England. Registration number 06791686. Registered office: 2 Snowhill, Queensway, Birmingham B4 6GA.

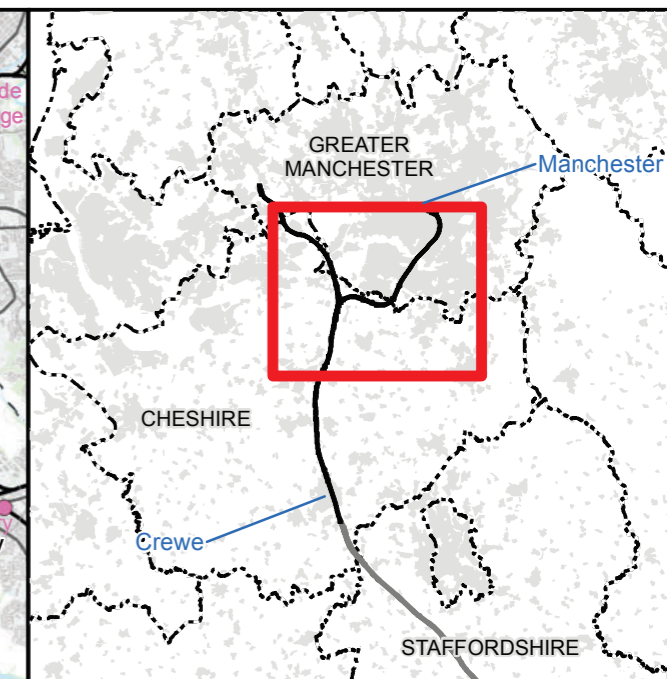
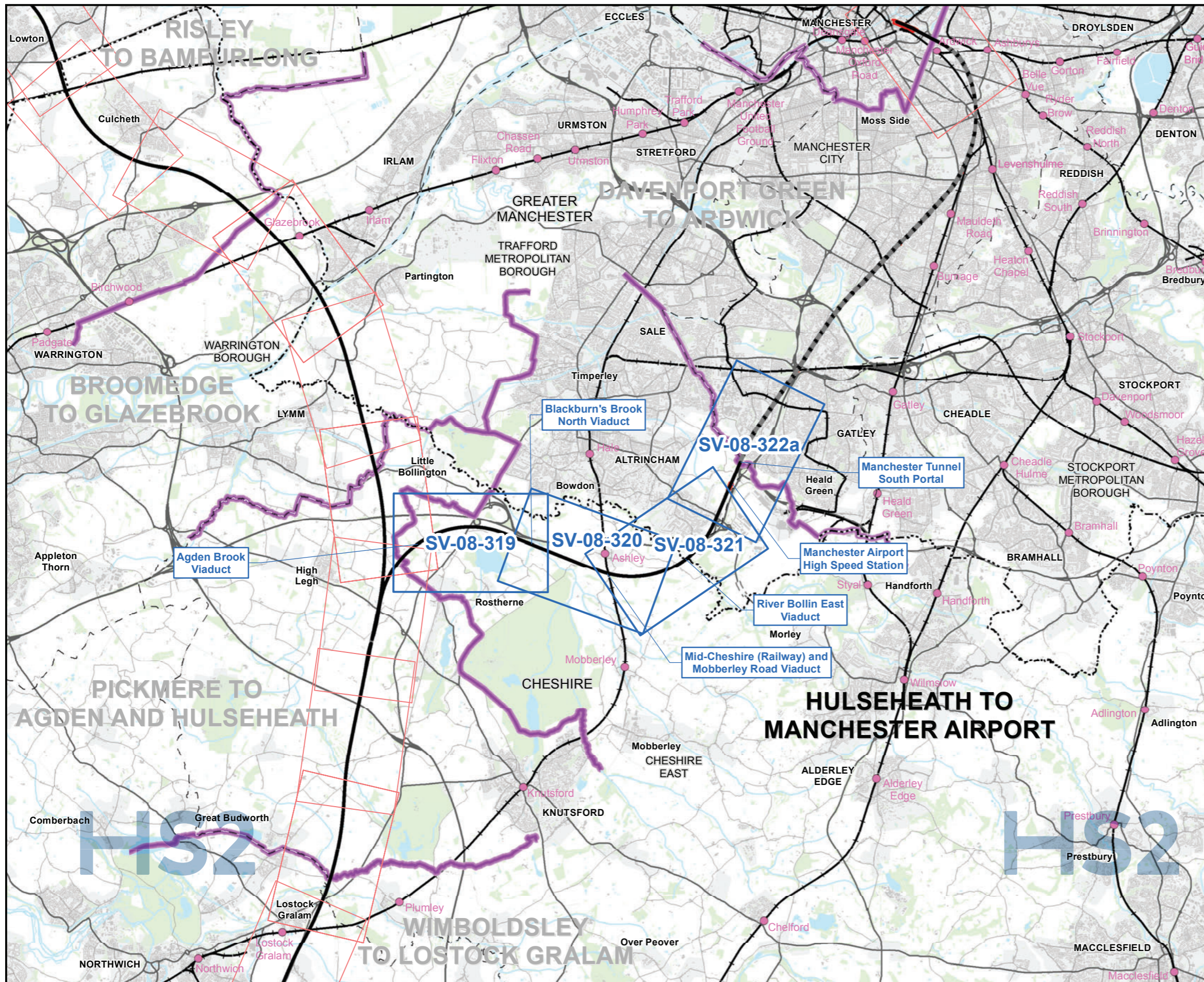
© Crown copyright and database rights 2020 OS 100049190

Doc Number: 2DE01-MWJ-EV-MAP-M000-002073-P01

Date: 06/09/21

Scale at A3: 1:10,000

0 100 200 300 400 Metres



Map Series Information:

SV-08 presents the predicted daytime operational sound from the new railway.

The sound levels from the new railway (expressed as $L_{pAeq,T}$) are presented in typical noise mapping colours in 5 dB steps. There is a panel at the top right of the figure; this panel contains a key communicating the daytime sound levels represented by the various colours. A corresponding and similar panel is found on SV-02 and SV-09, along with the key sound contours that were used within the environmental assessment.

Also presented on SV-08 are the following (which are also included on SV-02):

- A representation of the Proposed Scheme, including the railway alignment (indicating whether it is on the surface or in tunnel), any new and altered roads and all associated engineering and environmental mitigation earthworks;
- blue and green lines representing the wayside airborne noise mitigation measures included in the Proposed Scheme;
- the extent of the study area within which the direct impacts and effects of the scheme have been quantitatively assessed.

A more detailed explanation of each legend item included on the figures can be found in the data dictionary.

The design of the Proposed Scheme will be informed through stakeholder engagement and further engineering and environmental studies.

Note: Not all data layers in the legend are represented on every map.

Main Map Legend

Route in tunnel	Map sheets included in this community area
Route on surface	Map sheets not included in this community area
Depot, station, headhouse or portal building	
Community area boundary	
Existing railway station	
County boundary	
District/Borough boundary	

Map Number	SV-08-INDEX-MA06
Map Name	Index Map of: Daytime Operational Sound Contour Maps
	Community Area MA06: Hulseheath to Manchester Airport

HS2

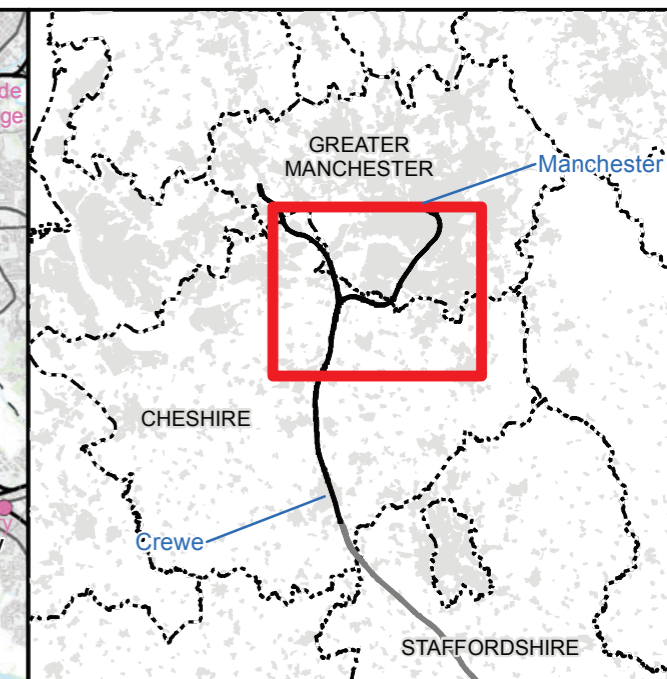
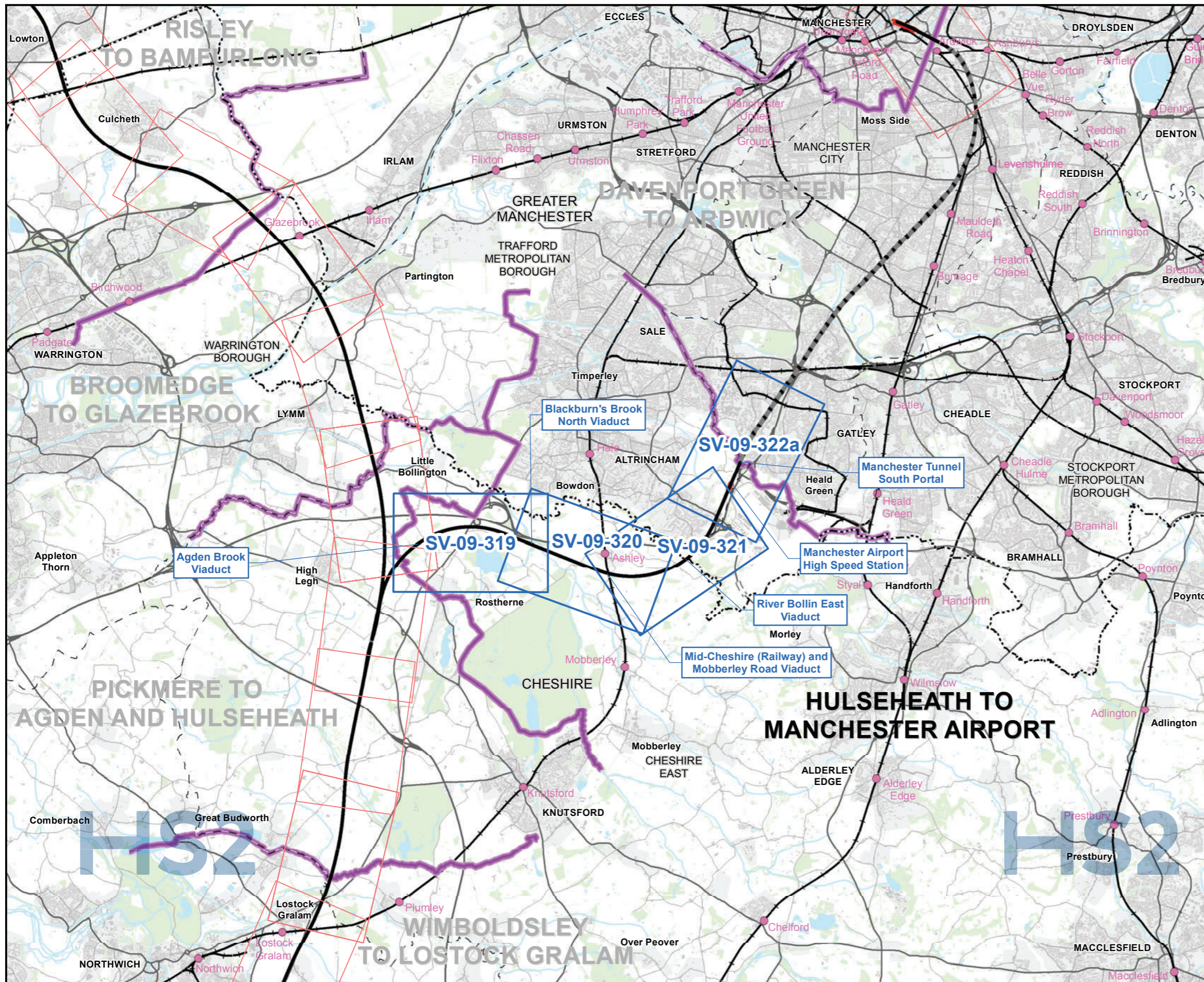
Registered in England. Registration number 06791686.
Registered office: 2 Snowhill, Queensway,
Birmingham B4 6QA.

Scale at A3: 1:100,000

© Crown copyright and database rights 2020
OS 100049190

Doc Number: 2DE01-MWJ-EV-MAP-M000-003077-P01

Date: 06/09/21



Map Series Information:

SV-09 presents the predicted night-time operational sound from the new railway.

The sound levels from the new railway (expressed as $L_{pAeq,T}$) are presented in typical noise mapping colours in 5 dB steps. There is a panel at the top right of the figure; this panel contains a key communicating the night-time sound levels represented by the various colours. A corresponding and similar panel is found on SV-02 and SV-08, along with the key sound contours that were used within the environmental assessment.

Also presented on SV-09 are the following (which are also included on SV-02):

- A representation of the Proposed Scheme, including the railway alignment (indicating whether it is on the surface or in tunnel), any new and altered roads and all associated engineering and environmental mitigation earthworks;
- blue and green lines representing the wayside airborne noise mitigation measures included in the Proposed Scheme;
- the extent of the study area within which the direct impacts and effects of the scheme have been quantitatively assessed.

A more detailed explanation of each legend item included on the figures can be found in the data dictionary.

The design of the Proposed Scheme will be informed through stakeholder engagement and further engineering and environmental studies.

Note: Not all data layers in the legend are represented on every map.

Main Map Legend	
	Route in tunnel
	Route on surface
	Depot, station, headhouse or portal building
	Community area boundary
	Existing railway station
	County boundary
	District/Borough boundary
	Map sheets included in this community area
	Map sheets not included in this community area

Map Number	SV-09-INDEX-MA06
Map Name	Index Map of: Night-time Operational Sound Contour Maps
	Community Area MA06: Hulseheath to Manchester Airport

HS2 Ltd accept no responsibility for any circumstances, which arise from the reproduction of this map after alteration, amendment or abbreviation or if it is issued in part or issued incomplete in any way.

Registered in England. Registration number 06791686.
Registered office: 2 Snowhill, Queensway, Birmingham B4 6QA.

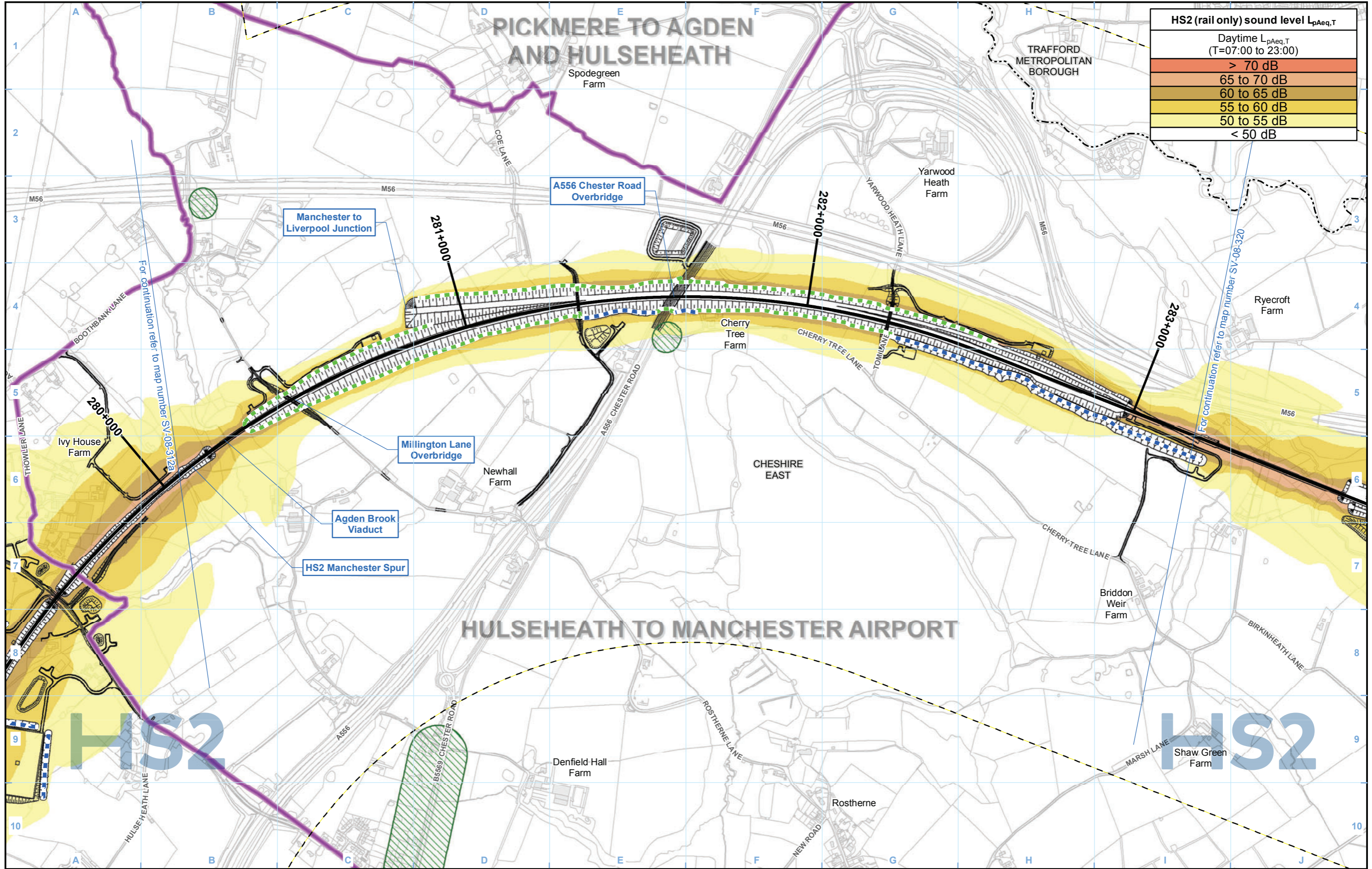
© Crown copyright and database rights 2020
OS 100049190

Scale at A3: 1:100,000

Doc Number: 2DE01-MWJ-EV-MAP-M000-003118-P01
Date: 06/09/21

PICKMERE TO AGDEN AND HULSEHEATH

HS2 (rail only) sound level $L_{pAeq,T}$	
Daytime $L_{pAeq,T}$ (T=07:00 to 23:00)	
> 70 dB	(Dark Orange)
65 to 70 dB	(Orange)
60 to 65 dB	(Light Orange)
55 to 60 dB	(Yellow-Orange)
50 to 55 dB	(Yellow)
< 50 dB	(Light Yellow)



HULSEHEATH TO MANCHESTER AIRPORT

Legend - General features

- Route in bored tunnel
- Route in green tunnel
- Route on surface
- Depot, station, headhouse or portal building
- Community area boundary
- County boundary
- District/Borough boundary

Engineering earthworks:

- Embankment
- Cutting

Non engineering earthworks:

- Embankment
- Cutting

Legend - Sound related features

- Envisaged mitigation to avoid / reduce significant noise effects:
 - Landscaping and/or fence barriers*
 - Engineering e.g. cuttings (green tunnels separately marked)
- Envisaged features further reducing noise effects:
 - Other environmental e.g. landscaping
 - Engineering e.g. cuttings
- Airborne noise study area
- Noise Important Areas defined in national noise action plans (Defra 2019)

* Labelled with total barrier height above rail level

Map Number	SV-08-319
Map Name	Daytime Operational Sound Contour Maps
Community Area MA06: Hulseheath to Manchester Airport	

HS2

Registered in England. Registration number 06791686.
Registered office: 2 Snowhill, Queensway, Birmingham B4 6QA.

Scale at A3: 1:10,000

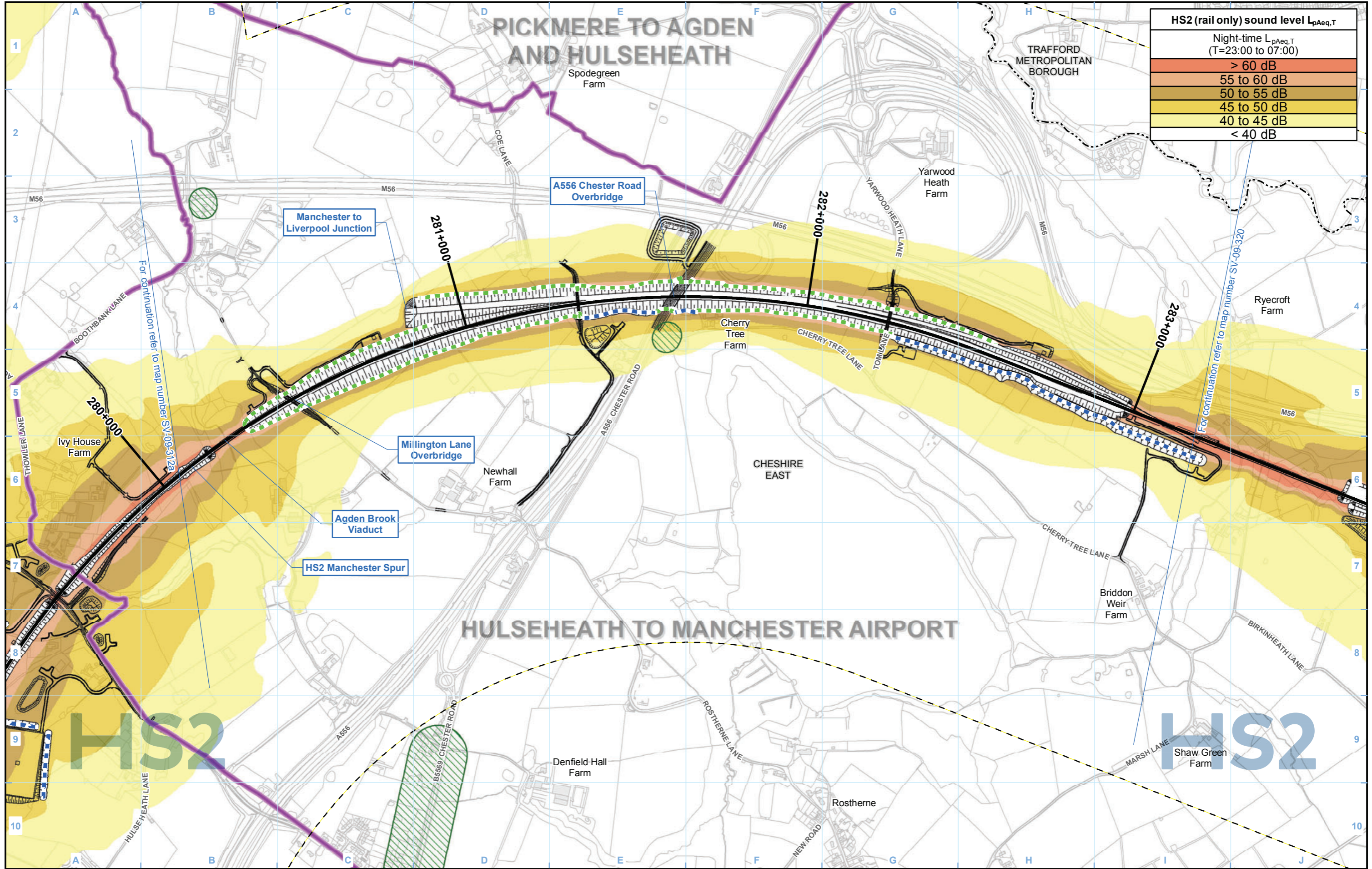
© Crown copyright and database rights 2020
OS 100049190

Doc Number: 2DE01-MWJ-EV-MAP-M000-003103-P01

Date: 10/08/21

PICKMERE TO AGDEN AND HULSEHEATH

HS2 (rail only) sound level $L_{pAeq,T}$	
Night-time $L_{pAeq,T}$ (T=23:00 to 07:00)	
	> 60 dB
	55 to 60 dB
	50 to 55 dB
	45 to 50 dB
	40 to 45 dB
	< 40 dB



Legend - General features

- Route in bored tunnel
- Route in green tunnel
- Route on surface
- Depot, station, headhouse or portal building
- Community area boundary
- County boundary
- District/Borough boundary

Engineering earthworks:

- Embankment
- Cutting

Non engineering earthworks:

- Embankment
- Cutting

Legend - Sound related features

- Envisaged mitigation to avoid / reduce significant noise effects:
 - Landscaping and/or fence barriers*
 - Engineering e.g. cuttings (green tunnels separately marked)
- Envisaged features further reducing noise effects:
 - Other environmental e.g. landscaping
 - Engineering e.g. cuttings
- Airborne noise study area
- Noise Important Areas defined in national noise action plans (Defra 2019)

* Labelled with total barrier height above rail level

Map Number	SV-09-319
Map Name	Night-time Operational Sound Contour Maps
Community Area MA06: Hulseheath to Manchester Airport	

HS2

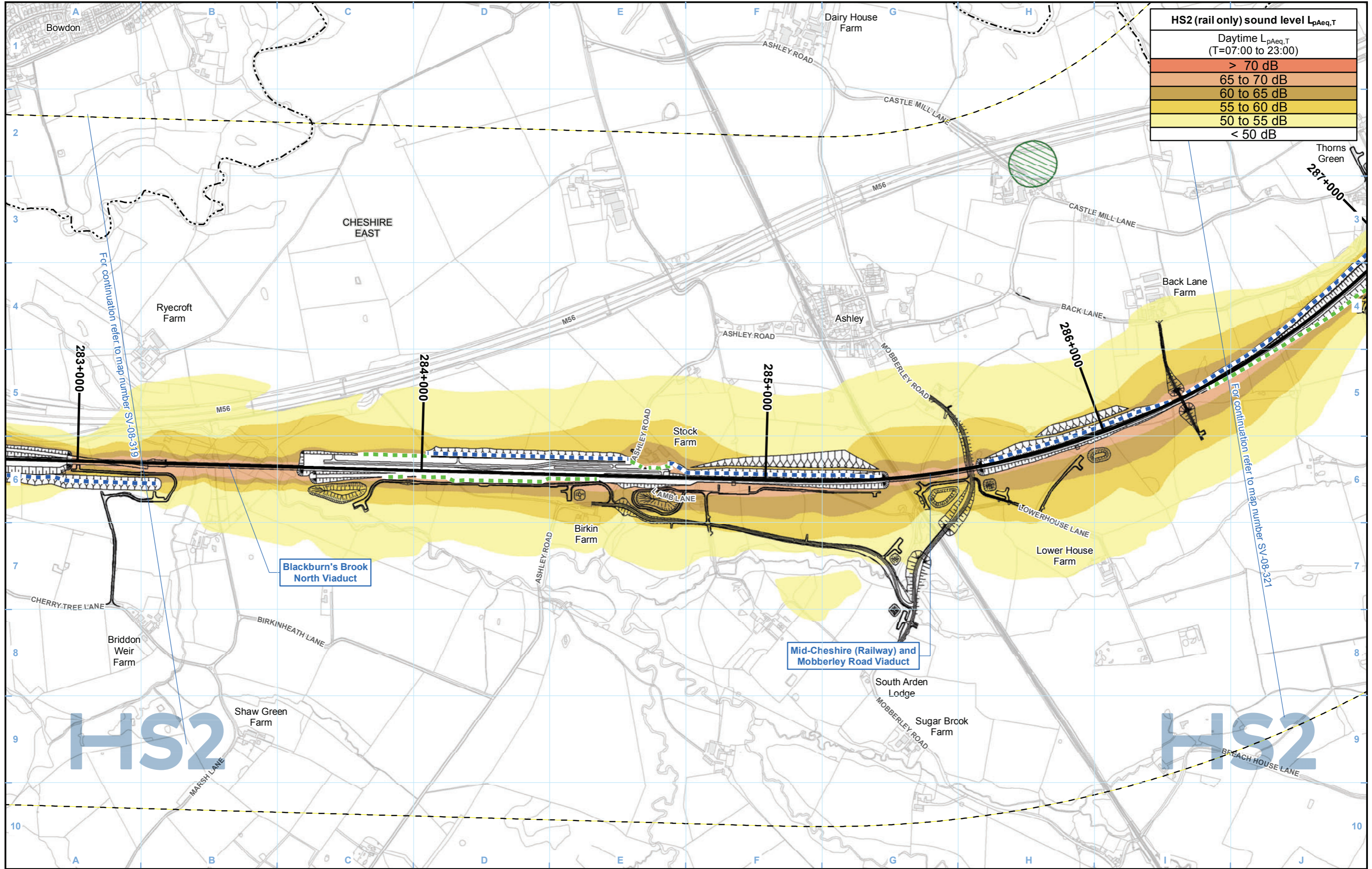
Registered in England. Registration number 06791686.
Registered office: 2 Snowhill, Queensway, Birmingham B4 6QA.

Scale at A3: 1:10,000

© Crown copyright and database rights 2020
OS 100049190

Doc Number: 2DE01-MWJ-EV-MAP-M000-003144-P01

Date: 10/08/21



HS2 (rail only) sound level $L_{pAeq,T}$	
Daytime $L_{pAeq,T}$ (T=07:00 to 23:00)	
> 70 dB	(Red)
65 to 70 dB	(Orange)
60 to 65 dB	(Yellow-Orange)
55 to 60 dB	(Yellow)
50 to 55 dB	(Light Yellow)
< 50 dB	(White)

- Legend - General features**
- Route in bored tunnel
 - Route in green tunnel
 - Route on surface
 - Depot, station, headhouse or portal building
 - Community area boundary
 - County boundary
 - District/Borough boundary

- Engineering earthworks:**
- Embankment
 - Cutting
- Non engineering earthworks:**
- Embankment
 - Cutting

- Legend - Sound related features**
- Envisaged mitigation to avoid / reduce significant noise effects:
 - Landscaping and/or fence barriers*
 - Engineering e.g. cuttings (green tunnels separately marked)
 - Envisaged features further reducing noise effects:
 - Other environmental e.g. landscaping
 - Engineering e.g. cuttings
- * Labelled with total barrier height above rail level

- Airborne noise study area
- Noise Important Areas defined in national noise action plans (Defra 2019)

Map Number: SV-08-320

Map Name: Daytime Operational Sound Contour Maps

Community Area MA06: Hulseheath to Manchester Airport

HS2

Registered in England. Registration number 06791686. Registered office: 2 Snowhill, Queensway, Birmingham B4 6QA.

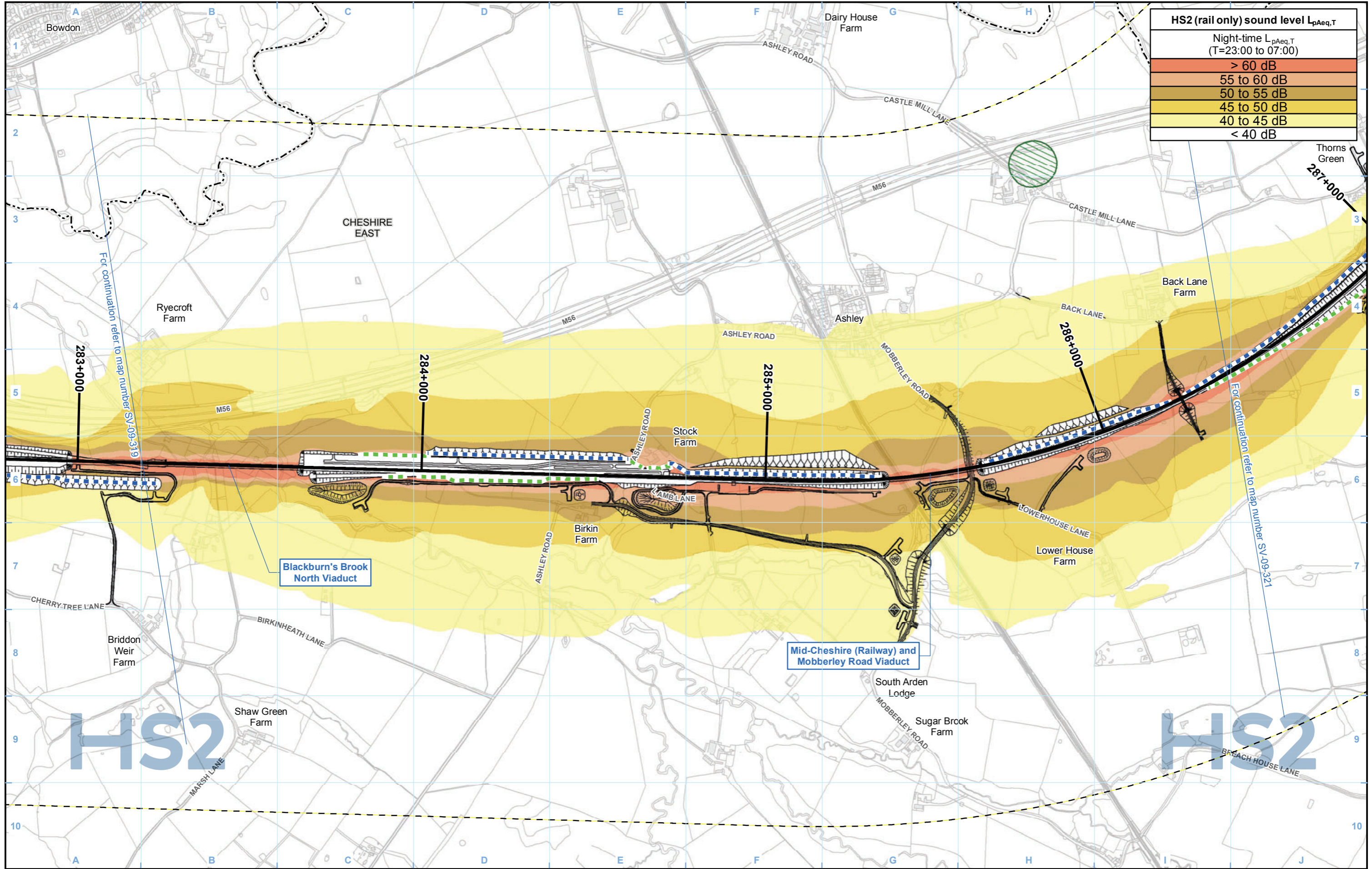
© Crown copyright and database rights 2020 OS 100049190

Doc Number: 2DE01-MWJ-EV-MAP-M000-003104-P01

Date: 10/08/21

Scale at A3: 1:10,000

0 100 200 300 400 Metres



HS2 (rail only) sound level $L_{pAeq,T}$	
Night-time $L_{pAeq,T}$ (T=23:00 to 07:00)	
	> 60 dB
	55 to 60 dB
	50 to 55 dB
	45 to 50 dB
	40 to 45 dB
	< 40 dB

- Legend - General features**
- Route in bored tunnel
 - Route in green tunnel
 - Route on surface
 - Depot, station, headhouse or portal building
 - Community area boundary
 - County boundary
 - District/Borough boundary

- Engineering earthworks:**
- Embankment
 - Cutting
- Non engineering earthworks:**
- Embankment
 - Cutting

- Legend - Sound related features**
- Envisaged mitigation to avoid / reduce significant noise effects:
 - Landscaping and/or fence barriers*
 - Engineering e.g. cuttings (green tunnels separately marked)
 - Envisaged features further reducing noise effects:**
 - Other environmental e.g. landscaping
 - Engineering e.g. cuttings

- Airborne noise study area
 - Noise Important Areas defined in national noise action plans (Defra 2019)
- * Labelled with total barrier height above rail level

Map Number: SV-09-320

Map Name: Night-time Operational Sound Contour Maps

Community Area MA06: Hulseheath to Manchester Airport

HS2

Registered in England. Registration number 06791686. Registered office: 2 Snowhill, Queensway, Birmingham B4 6QA.

© Crown copyright and database rights 2020 OS 100049190

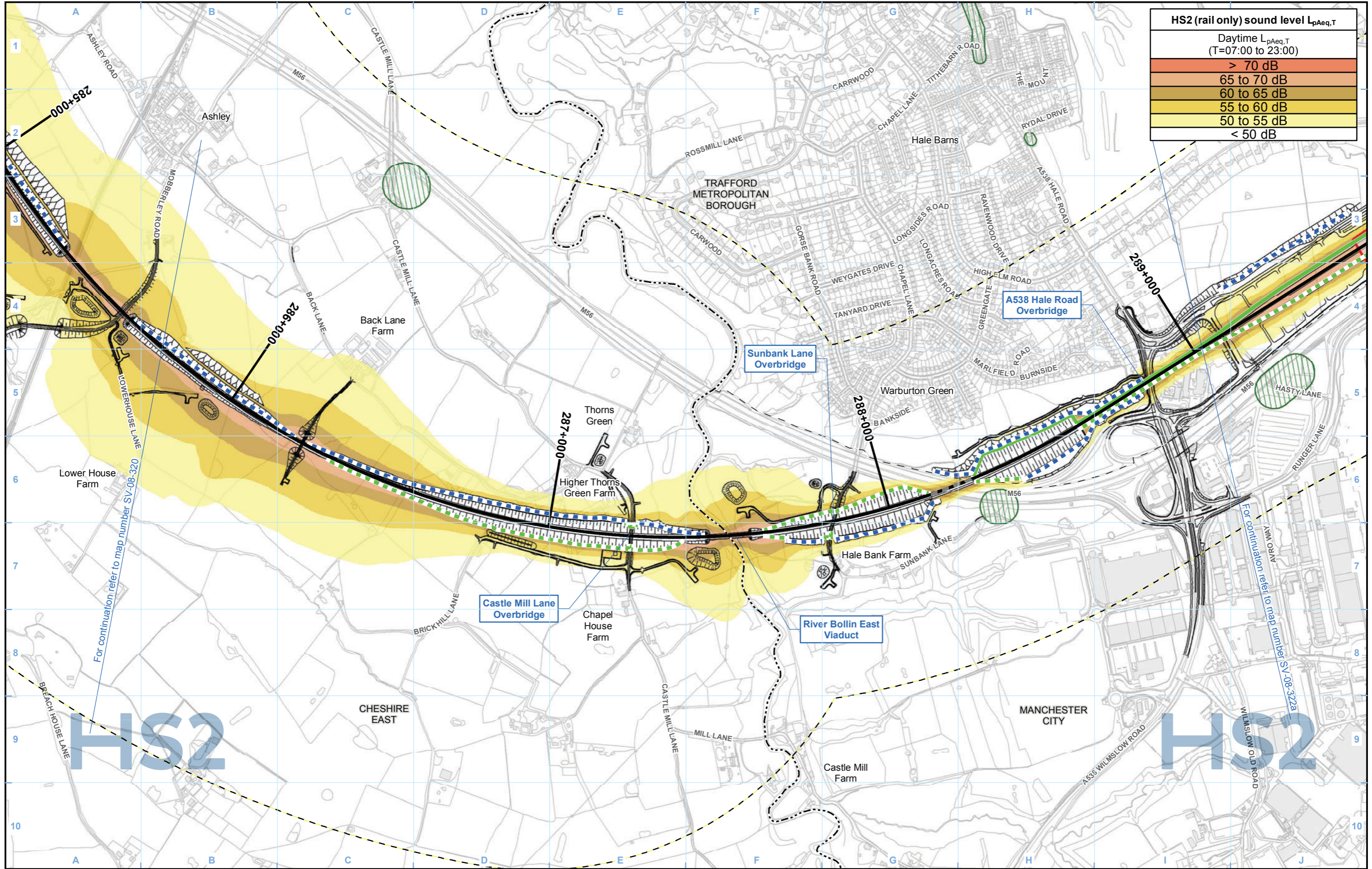
Doc Number: 2DE01-MWJ-EV-MAP-M000-003145-P01

Date: 10/08/21

Scale at A3: 1:10,000

0 100 200 300 400 Metres

HS2 (rail only) sound level $L_{pAeq,T}$	
Daytime $L_{pAeq,T}$ (T=07:00 to 23:00)	
	> 70 dB
	65 to 70 dB
	60 to 65 dB
	55 to 60 dB
	50 to 55 dB
	< 50 dB



Legend - General features

	Route in bored tunnel
	Route in green tunnel
	Route on surface
	Depot, station, headhouse or portal building
	Community area boundary
	County boundary
	District/Borough boundary

Engineering earthworks:

	Embankment
	Cutting

Non engineering earthworks:

	Embankment
	Cutting

Legend - Sound related features

	Envisaged mitigation to avoid / reduce significant noise effects:		Airborne noise study area
	Landscaping and/or fence barriers*		Noise Important Areas defined in national noise action plans (Defra 2019)
	Engineering e.g. cuttings (green tunnels separately marked)		
Envisaged features further reducing noise effects:			
	Other environmental e.g. landscaping		
	Engineering e.g. cuttings		

* Labelled with total barrier height above rail level

Map Number	SV-08-321
Map Name	Daytime Operational Sound Contour Maps
	Community Area MA06: Hulseheath to Manchester Airport

HS2

Registered in England. Registration number 06791686.
Registered office: 2 Snowhill, Queensway, Birmingham B4 6QA.

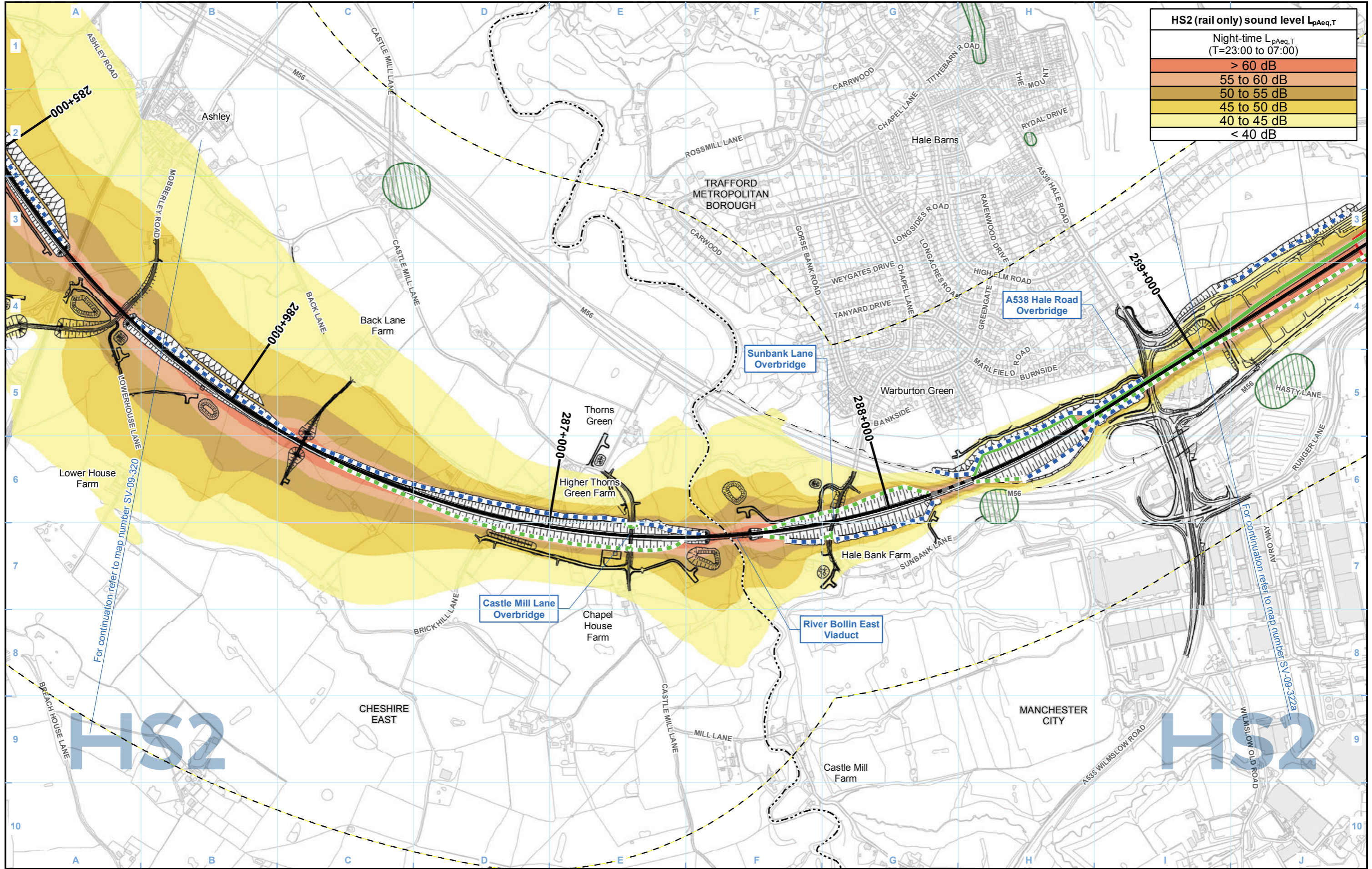
Scale at A3: 1:10,000

© Crown copyright and database rights 2020
OS 100049190

Doc Number: 2DE01-MWJ-EV-MAP-M000-003105-P01

Date: 10/08/21

HS2 (rail only) sound level $L_{pAeq,T}$	
Night-time $L_{pAeq,T}$ (T=23:00 to 07:00)	
	> 60 dB
	55 to 60 dB
	50 to 55 dB
	45 to 50 dB
	40 to 45 dB
	< 40 dB



- Legend - General features**
- Route in bored tunnel
 - Route in green tunnel
 - Route on surface
 - Depot, station, headhouse or portal building
 - Community area boundary
 - County boundary
 - District/Borough boundary

- Engineering earthworks:**
- Embankment
 - Cutting
- Non engineering earthworks:**
- Embankment
 - Cutting

- Legend - Sound related features**
- Envisaged mitigation to avoid / reduce significant noise effects:
 - Landscaping and/or fence barriers*
 - Engineering e.g. cuttings (green tunnels separately marked)
 - Envisaged features further reducing noise effects:
 - Other environmental e.g. landscaping
 - Engineering e.g. cuttings
 - Airborne noise study area
 - Noise Important Areas defined in national noise action plans (Defra 2019)
- * Labelled with total barrier height above rail level

Map Number: SV-09-321

Map Name: Night-time Operational Sound Contour Maps

Community Area MA06: Hulseheath to Manchester Airport

HS2

Registered in England. Registration number 06791686.
Registered office: 2 Snowhill, Queensway, Birmingham B4 6QA.

Scale at A3: 1:10,000

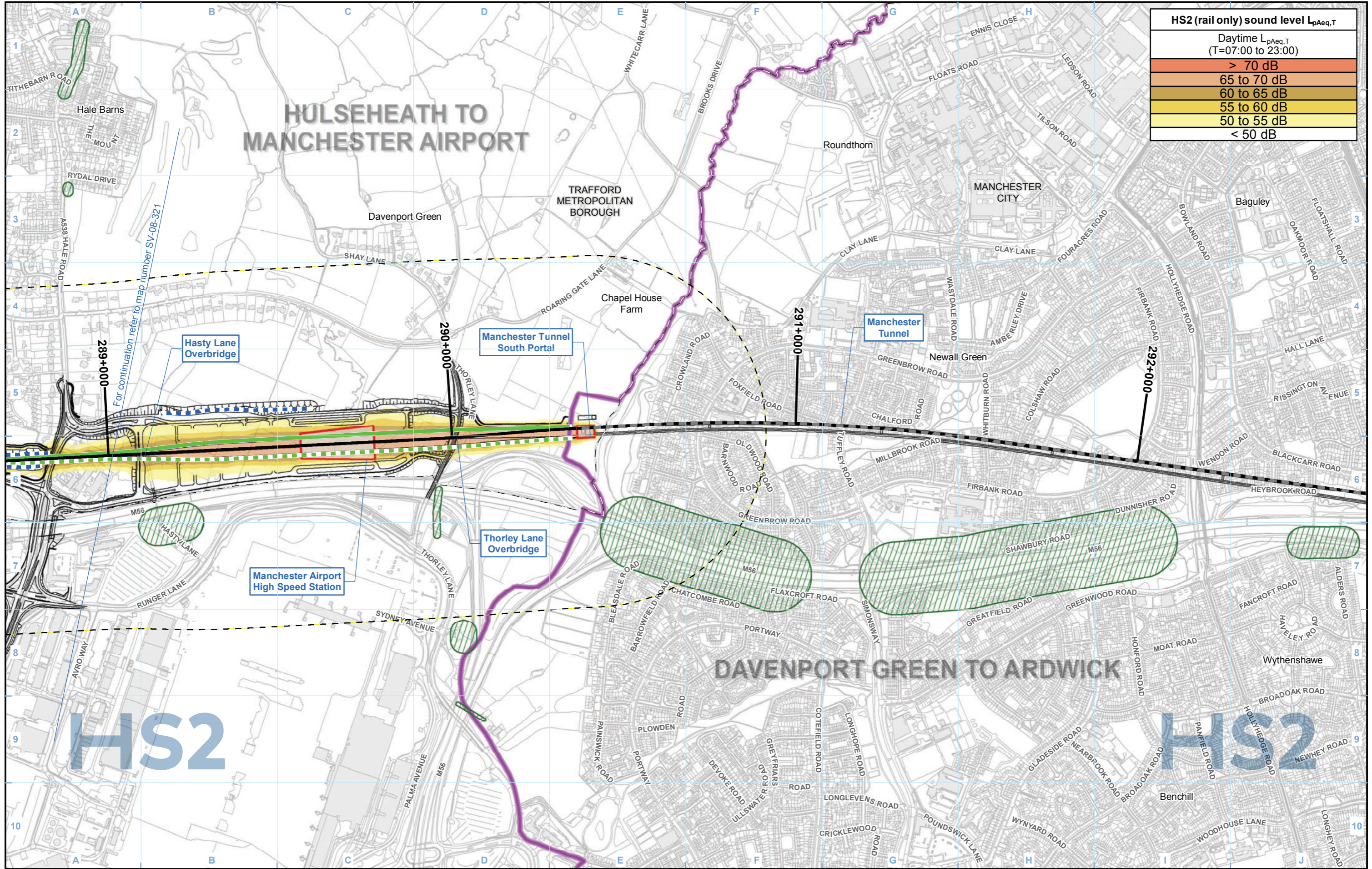
© Crown copyright and database rights 2020
OS 100049190

Doc Number: 2DE01-MWJ-EV-MAP-M000-003146-P01

Date: 10/08/21

HULSEHEATH TO MANCHESTER AIRPORT

HS2 (rail only) sound level $L_{pAeq,T}$	
Daytime $L_{pAeq,T}$ (T=07:00 to 23:00)	
	> 70 dB
	65 to 70 dB
	60 to 65 dB
	55 to 60 dB
	50 to 55 dB
	< 50 dB



Legend - General features

- Route in bored tunnel
- Route in green tunnel
- Route on surface
- Depot, station, headhouse or portal building
- Community area boundary
- County boundary
- District/Borough boundary

Engineering earthworks:

- Embankment
- Cutting

Non engineering earthworks:

- Embankment
- Cutting

Legend - Sound related features

- Envisaged mitigation to avoid / reduce significant noise effects:
 - Landscaping and/or fence barriers*
 - Engineering e.g. cuttings (green tunnels separately marked)
- Envisaged features further reducing noise effects:
 - Other environmental e.g. landscaping
 - Engineering e.g. cuttings

* Labelled with total barrier height above rail level

- Airborne noise study area
- Noise Important Areas defined in national noise action plans (Defra 2019)

Map Number: SV-08-322a

Map Name: Daytime Operational Sound Contour Maps

Community Area MA06: Hulseheath to Manchester Airport

HS2

Registered in England. Registration number 06791686. Registered office: 2 Snowhill, Queensway, Birmingham B4 6QA.

© Crown copyright and database rights 2020 OS 100049190

Doc Number: 2DE01-MWJ-EV-MAP-M000-003106-P01

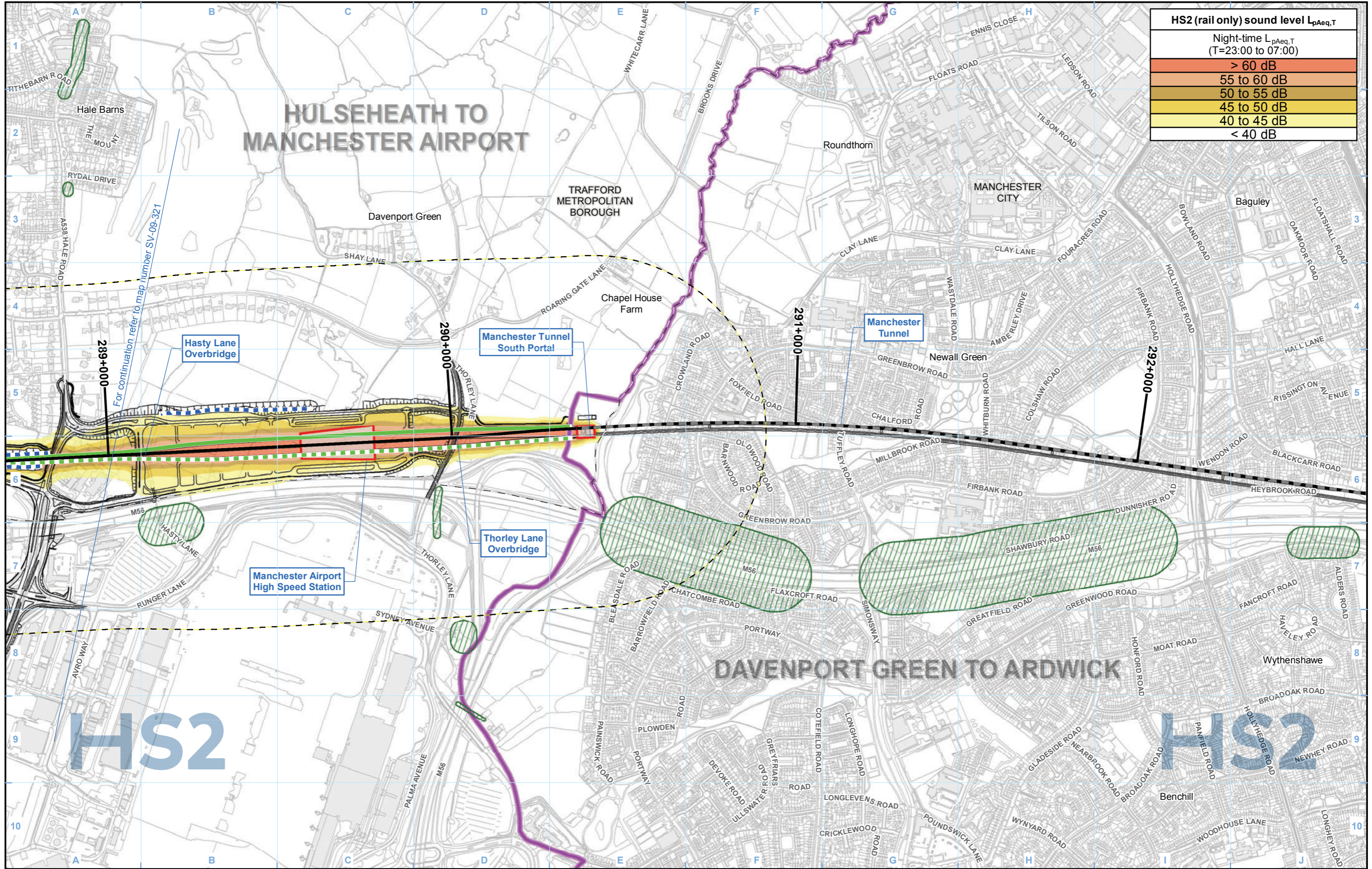
Scale at A3: 1:10,000

Metres

Date: 10/08/21

HULSEHEATH TO MANCHESTER AIRPORT

HS2 (rail only) sound level $L_{pAeq,T}$	
Night-time $L_{pAeq,T}$ (T=23:00 to 07:00)	
	> 60 dB
	55 to 60 dB
	50 to 55 dB
	45 to 50 dB
	40 to 45 dB
	< 40 dB



Legend - General features

- Route in bored tunnel
- Route in green tunnel
- Route on surface
- Depot, station, headhouse or portal building
- Community area boundary
- County boundary
- District/Borough boundary

Engineering earthworks:

- Embankment
- Cutting

Non engineering earthworks:

- Embankment
- Cutting

Legend - Sound related features

- Envisaged mitigation to avoid / reduce significant noise effects:
 - Landscaping and/or fence barriers*
 - Engineering e.g. cuttings (green tunnels separately marked)
- Envisaged features further reducing noise effects:
 - Other environmental e.g. landscaping
 - Engineering e.g. cuttings

* Labelled with total barrier height above rail level

- Airborne noise study area
- Noise Important Areas defined in national noise action plans (Defra 2019)

Map Number: SV-09-322a

Map Name: Night-time Operational Sound Contour Maps

Community Area MA06: Hulseheath to Manchester Airport

HS2

Registered in England. Registration number 06791686. Registered office: 2 Snowhill, Queensway, Birmingham B4 6QA.

© Crown copyright and database rights 2020 OS 100049190

Doc Number: 2DE01-MWJ-EV-MAP-M000-003147-P01

Date: 10/08/21

Scale at A3: 1:10,000

0 100 200 300 400 Metres

This page is intentionally blank

High Speed Rail (Crewe – Manchester) Environmental Statement

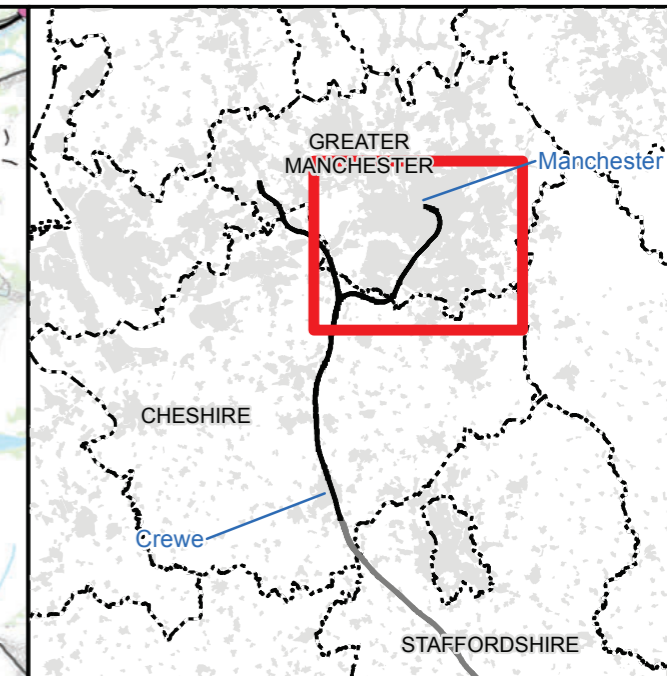
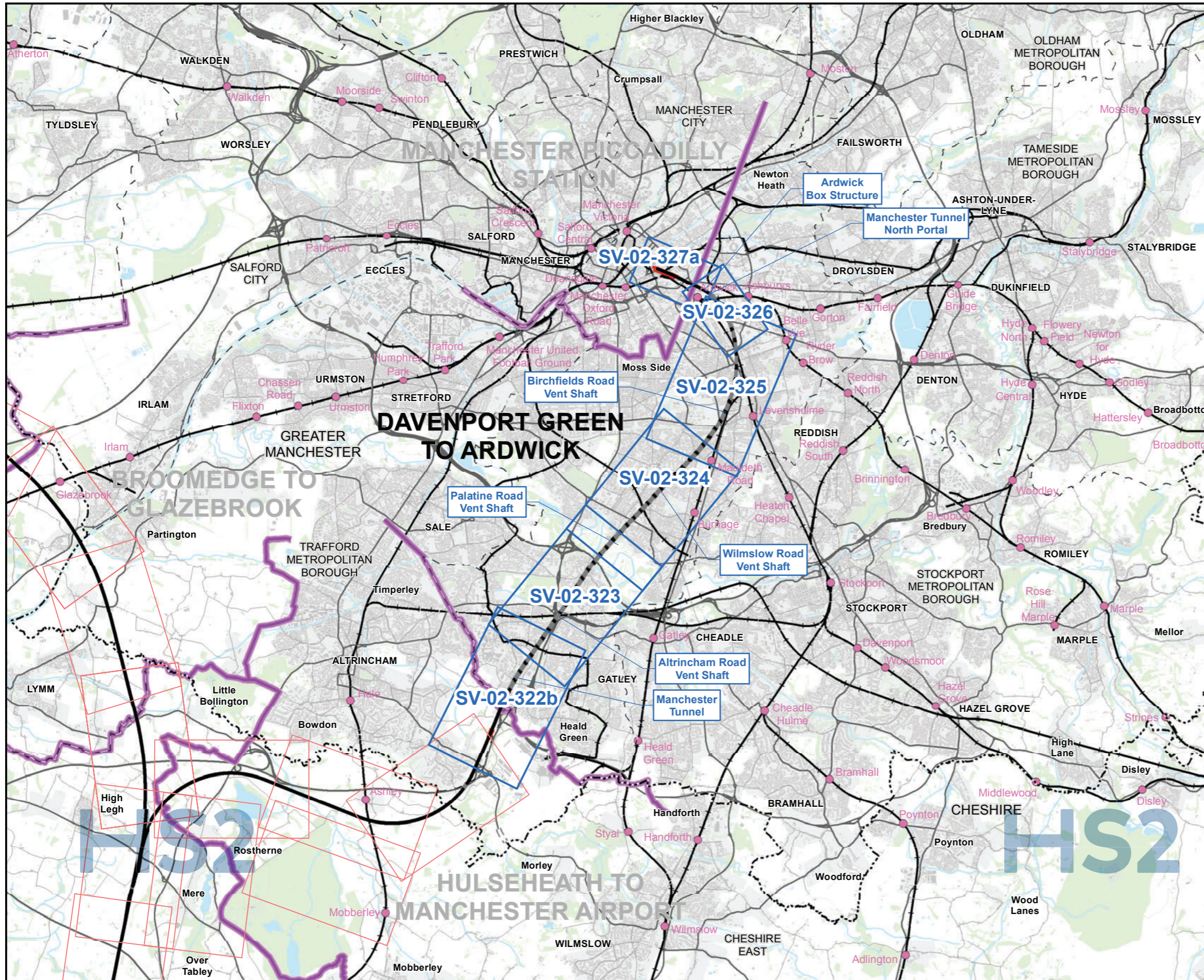
MA07: Davenport Green to Ardwick

SV-02 - Operational Noise and Vibration Impacts and Likely Significant Effects
(with Assessment Location)

SV-03 - Assessment and Monitoring Locations for Construction Sound, Noise
and Vibration Assessments

SV-08 - Daytime Operational Sound Contour Maps

SV-09 - Night-time Operational Sound Contour Maps



Map Series Information:

SV-02 presents the direct operational noise impacts and likely significant effects of the Proposed Scheme.

The SV-02 figure series necessarily contains a large amount of information relating to the operational noise and vibration assessment. It is designed to communicate visually the assessment process from the prediction of impacts to the determination of likely residual significant effects. The corresponding text is included in Vol2 and Vol5.

- Key items on the map include the following:
- The Proposed Scheme (the proposed railway alignments and surrounding associated earthworks/roads);
 - blue and green lines representing the wayside airborne noise mitigation measures included in the Proposed Scheme;
 - the study areas, which indicate the areas within which direct sound and vibration impacts of the scheme have been quantitatively assessed;
 - the calculated direct operational impacts of the scheme, displayed as colour-coded buildings and symbols representing buildings that would potentially qualify for noise insulation;
 - sound contours representing sound produced by the new railway (displayed in a simpler manner than on SV-08 and SV-09 in order not to obscure the features on the map series);
 - the assessment locations at which a quantitative prediction of sound and impacts have been carried out (representing a number of nearby buildings). These are labelled with a unique reference number to enable cross-reference to further detail regarding the assessments in Volume 5: Appendix SV-003-0MA0X; and
 - labels indicating where the likely residual direct noise or vibration significant effects have been identified. These are labelled with a unique reference number to enable cross-reference to further detail regarding the assessments in Volume 5: Appendix SV-003-0MA0X.

The design of the Proposed Scheme will be informed through stakeholder engagement and further engineering and environmental studies.

A more detailed explanation of each legend item included on the figures and on the separate legend page can be found in the data dictionary.

Note: Not all data layers in the legend are represented on every map.

Main Map Legend

- Route in tunnel
- Route on surface
- Depot, station, headhouse or portal building
- Community area boundary
- Existing railway station
- County boundary
- District/Borough boundary
- Map sheets included in this community area
- Map sheets not included in this community area

Map Number: SV-02-INDEX-MA07

Map Name: Index Map of: Operational Airborne Noise and Vibration Impacts and Likely Significant Effects

Community Area MA07: Davenport Green to Ardwick

HS2

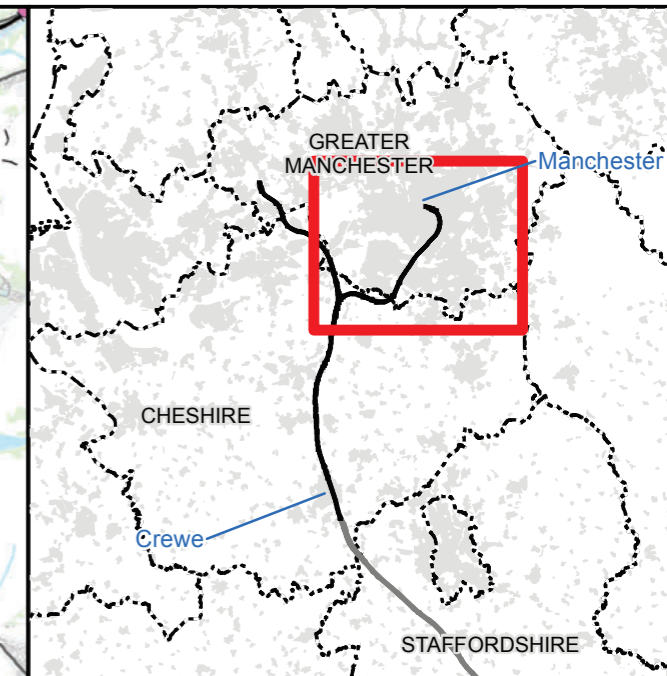
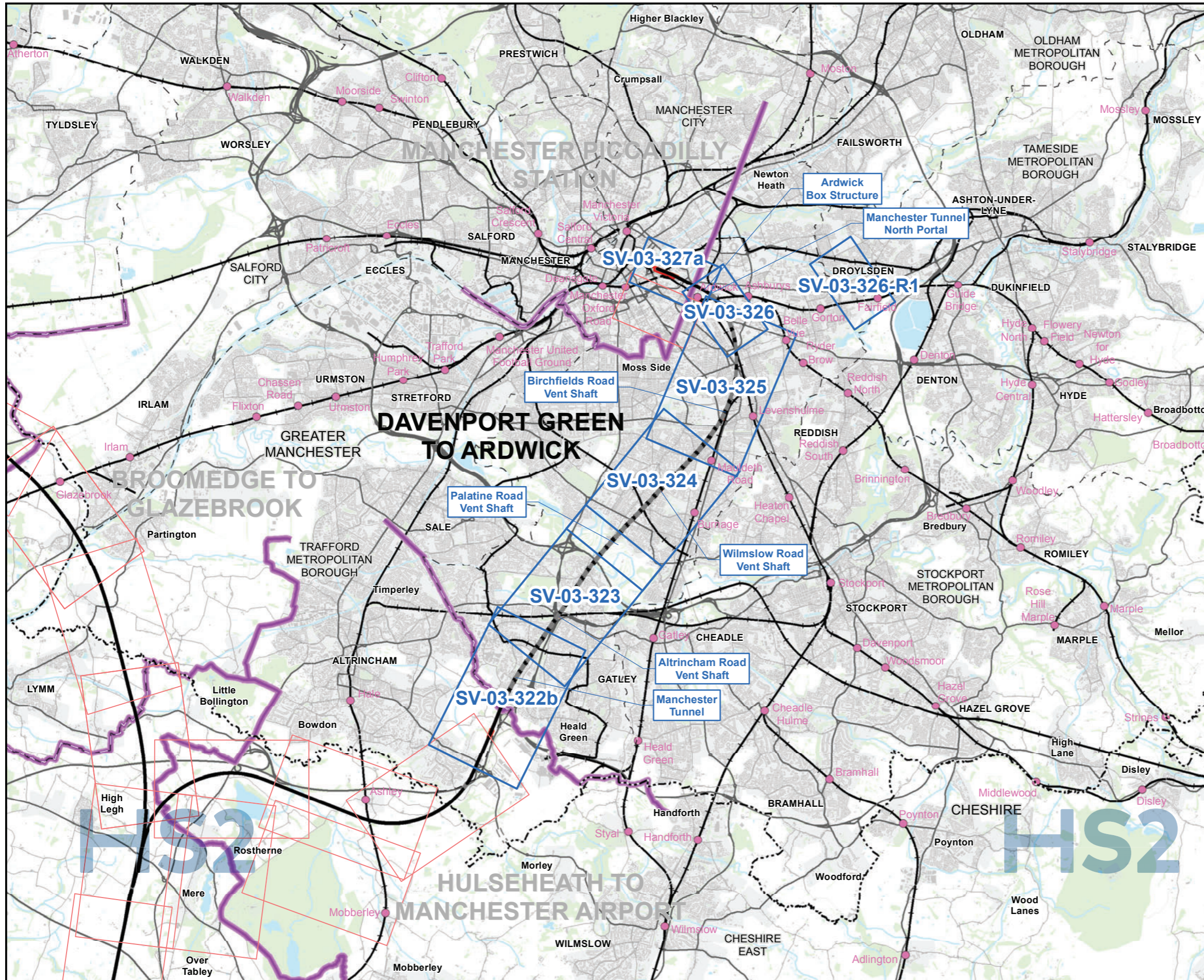
Registered in England. Registration number 06791686. Registered office: 2 Snowhill, Queensway, Birmingham B4 6GA.

Scale at A3: 1:100,000

© Crown copyright and database rights 2020 OS 100049190

Doc Number: 2DE01-MWJ-EV-MAP-M000-002043-P01

Date: 10/08/21



Map Series Information:

The SV-03 figure series accompanies the construction noise & vibration assessments. It shows the locations at which a quantitative assessment of the direct effects of construction noise and/or vibration has been carried out. These are labelled as assessment locations with a reference number to enable cross-reference to the construction noise and vibration reports contained in Volume 5: Appendix SV-002-0MA07.

The figure series also shows locations at which baseline sound measurements were carried out. These baseline measurement locations are labelled with a reference number to enable cross-reference to the baseline sound reports contained in Volume 5: Appendix SV-002-0MA07.

The design of the Proposed Scheme will be informed through stakeholder engagement and further engineering and environmental studies.

A more detailed explanation of each legend item included on the figures can be found in the data dictionary.

Main Map Legend

- Route in tunnel
- Route on surface
- Depot, station, headhouse or portal building
- Community area boundary
- Existing railway station
- County boundary
- District/Borough boundary
- Map sheets included in this community area
- Map sheets not included in this community area

Map Number	SV-03-INDEX-MA07
Map Name	Index Map of: Construction Airborne Noise and Vibration Likely Significant Effects
	Community Area MA07: Davenport Green to Ardwick

HS2 Ltd accept no responsibility for any circumstances, which arise from the reproduction of this map after alteration, amendment or abbreviation or if it is issued in part or issued incomplete in any way.

Scale at A3: 1:100,000

Registered in England. Registration number 06791686.
Registered office: 2 Snowhill, Queensway,
Birmingham B4 6QA.






© Crown copyright and database rights 2020
OS 100049190





Doc Number: 2DE01-MWJ-EV-MAP-M000-002089-P01 Date: 06/09/21


Note: Not all data layers in the legend are represented on every map.

HS2 (rail only) noise level $L_{pAeq,T}$		Potential noise effect ^{1, 2}	
Night-time $L_{pAeq,T}$ (T=23:00 to 07:00)	Daytime $L_{pAeq,T}$ (T=07:00 to 23:00)	Residential	Non-residential & quiet areas
> 55 dB	> 65 dB	Likely significant effect on dwellings indicated by ○, * or X avoided by noise insulation	Effect dependent on receptor and baseline. For further details see Volume 5, Appendix SV-003-0MA0X. Likely significant effect indicated by MA0X-O-N# ²
40 to 55 dB	50 to 65 dB	Effect dependent on noise level change and significance criteria. Likely significant effects on groups of dwellings and any shared community open areas indicated by MA0X-O-C# ²	
< 40 dB	< 50 dB	Generally no adverse effect expected ¹	

Operational airborne noise impacts at residential buildings¹

-  Major adverse
-  Moderate adverse
-  Minor adverse
-  Negligible
-  Beneficial

-  Potential additional noise insulation (triggered by maximum noise levels at night)¹
-  Potential additional noise insulation (triggered by WHO Night Noise Guidelines Interim Target)¹
-  Potential noise insulation (triggered by Noise Insulation Regulations 1996)¹
-  L_{pAFmax} exceeds 60dB façade
HS2 train only L_{pAFmax} +2.5dB façade correction

 Ground-borne noise or vibration impact at residential buildings

¹ For further information see Volume 5 Appendix SV-001-00000

² For details see relevant Volume 5 Appendix SV-003-0MA0X

SV-02 - Legend

Operational Airborne Noise and Vibration Impacts and Likely Significant Effects



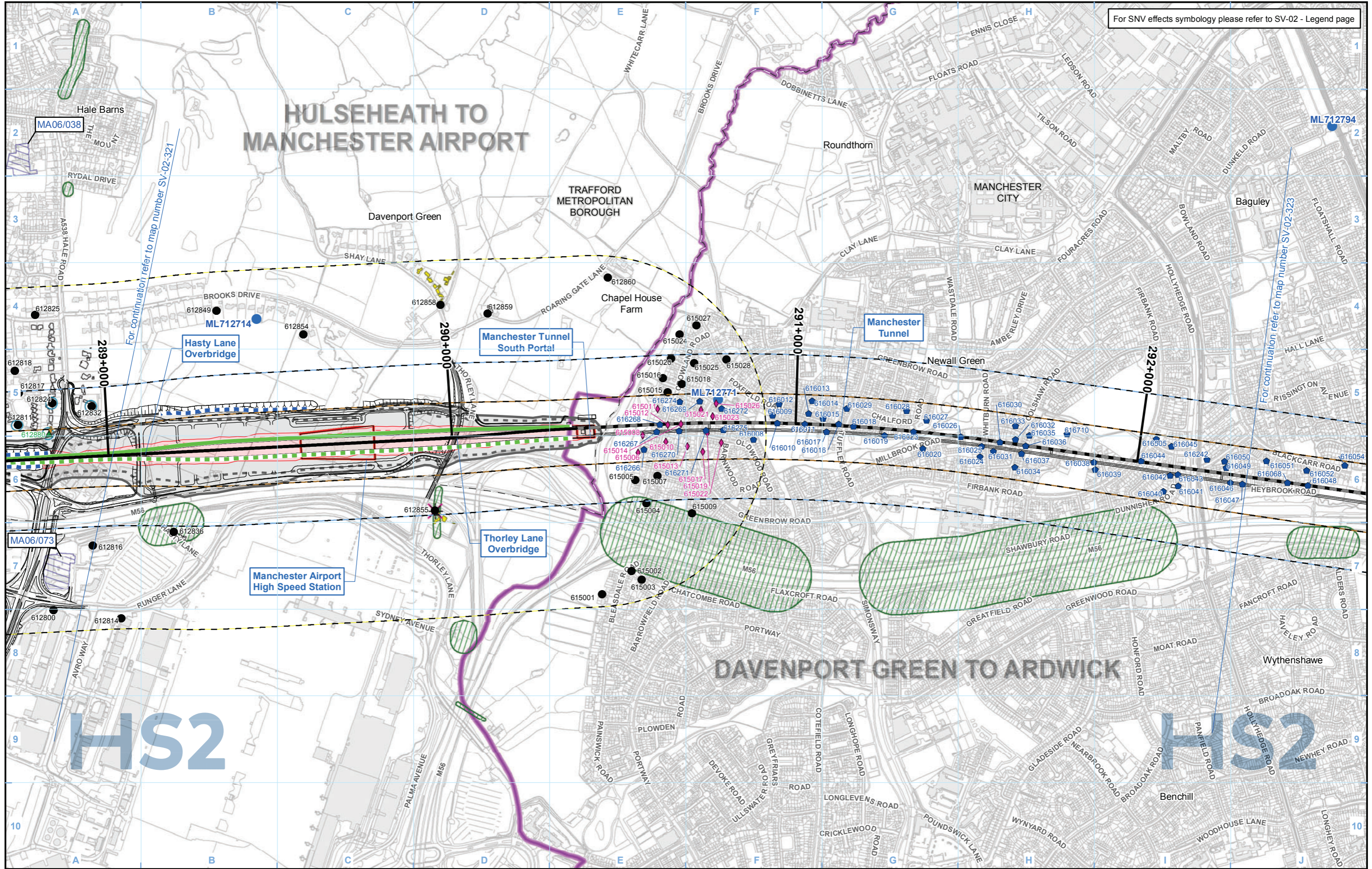
HS2 Ltd accept no responsibility for any circumstances, which arise from the reproduction of this map after alteration, amendment or abbreviation or if it is issued in part or issued incomplete in any way.

Registered in England. Registration number 06791686.
Registered office: 2 Snowhill, Queensway,
Birmingham B4 6QA.
© Crown copyright and database rights 2020
OS 100049190

Doc Number: -

Date:

This page is intentionally blank



Legend - General features

- Route in bored tunnel
- Route in green tunnel
- Route on surface
- Depot, station, headhouse or portal building
- Community area boundary
- County boundary
- District/Borough boundary

Engineering earthworks:

- Embankment
- Cutting

Non engineering earthworks:

- Embankment
- Cutting

Legend - Noise related features

Envisaged mitigation to avoid / reduce significant noise effects:

- Landscaping and/or fence barriers (labelled with total noise barrier height above rail)
- Engineering e.g. cuttings (green tunnels separately marked)

Envisaged features further reducing noise effects:

- Other environmental e.g. landscaping
- Engineering e.g. cuttings

Noise Important Areas defined in national noise action plans (Defra 2014)

- Committed developments - SV Only
- Airborne noise study area

Ground-borne noise & vibration study area (residential and non-residential)

Ground-borne noise & vibration study area (highly sensitive non-residential)

- Airborne noise assessment location
- Airborne noise and vibration assessment location
- Ground-borne noise and/or vibration assessment location
- Airborne noise, ground-borne sound and vibration assessment location
- Baseline measurement locations

Map Number: SV-02-322b

Map Name: Operational Airborne Noise and Vibration Impacts and Likely Significant Effects

Community Area MA07: Davenport Green to Ardwick

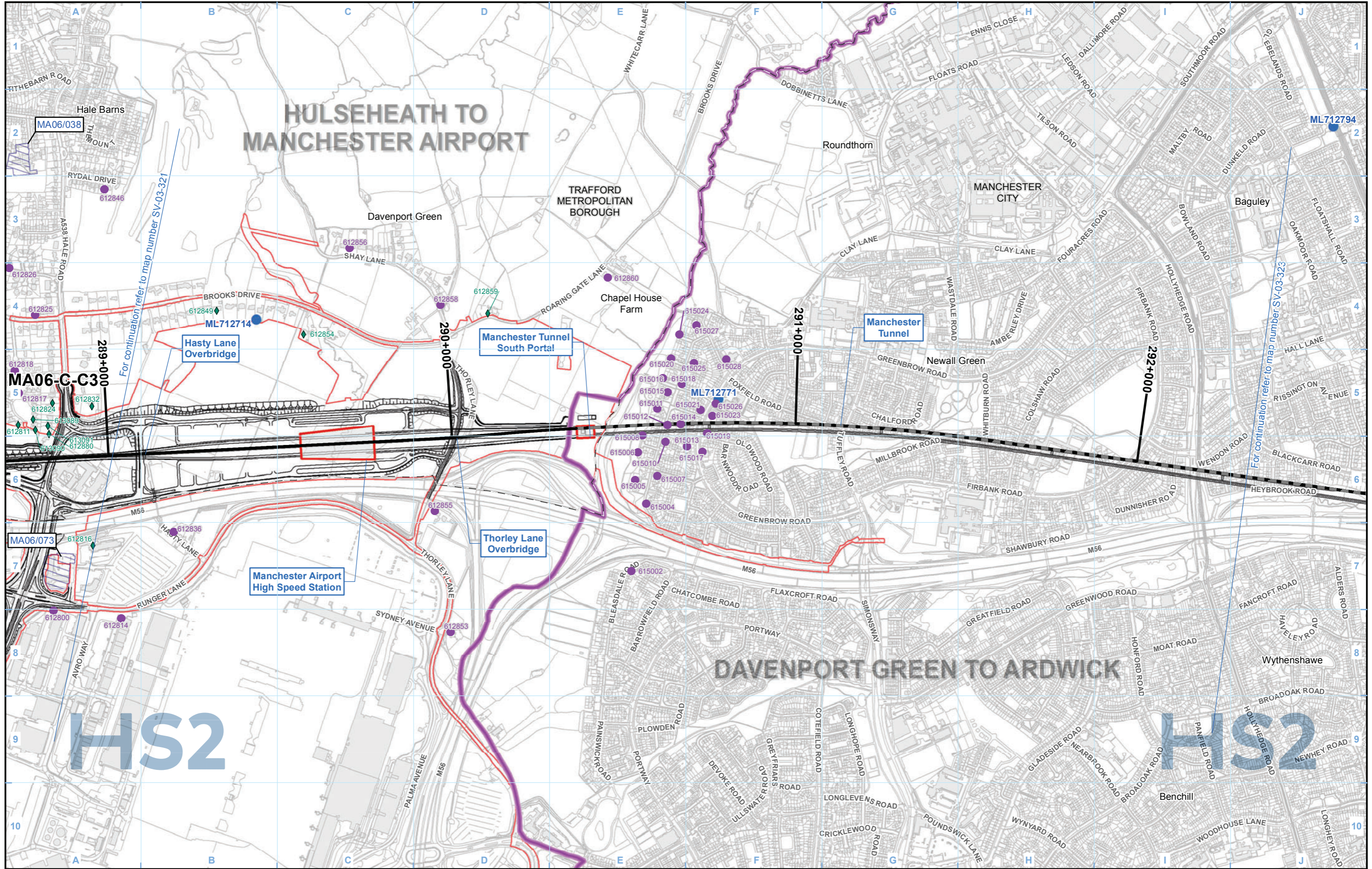
HS2

Registered in England. Registration number 06791686. Registered office: 2 Snowhill, Queensway, Birmingham B4 6QA.

Scale at A3: 1:10,000

Doc Number: 2DE01-MWJ-EV-MAP-M000-002028-P01

Date: 10/08/21



Legend - General features

- Route in bored tunnel
- Route in green tunnel
- Route on surface
- Depot, station, headhouse or portal building
- Community area boundary
- County boundary
- District/Borough boundary

Engineering earthworks: Non engineering earthworks:

- Embankment
- Cutting
- Land potentially required during construction

Legend - Sound related features

- Committed developments - SV Only
- Construction airborne sound assessment location
- Construction vibration assessment location
- Construction airborne sound and vibration assessment location
- Baseline measurement location

labelled with assessment location ID reference number (for details of the assessment results see Vol 5 Appendix SV-002-0MA07) (labelled with measurement location reference code).

Likely significant effects from construction noise and /or vibration on groups of dwellings and any shared community open areas, and non-residential receptors, are indicated by MA07-C-C# and MA07-C-N#, respectively.

Map Number SV-03-322b

Map Name
Construction Airborne Noise and Vibration Likely Significant Effects

Community Area MA07:
Davenport Green to Ardwick

HS2

Registered in England. Registration number 06791686.
Registered office: 2 Snowhill, Queensway, Birmingham B4 6GA.

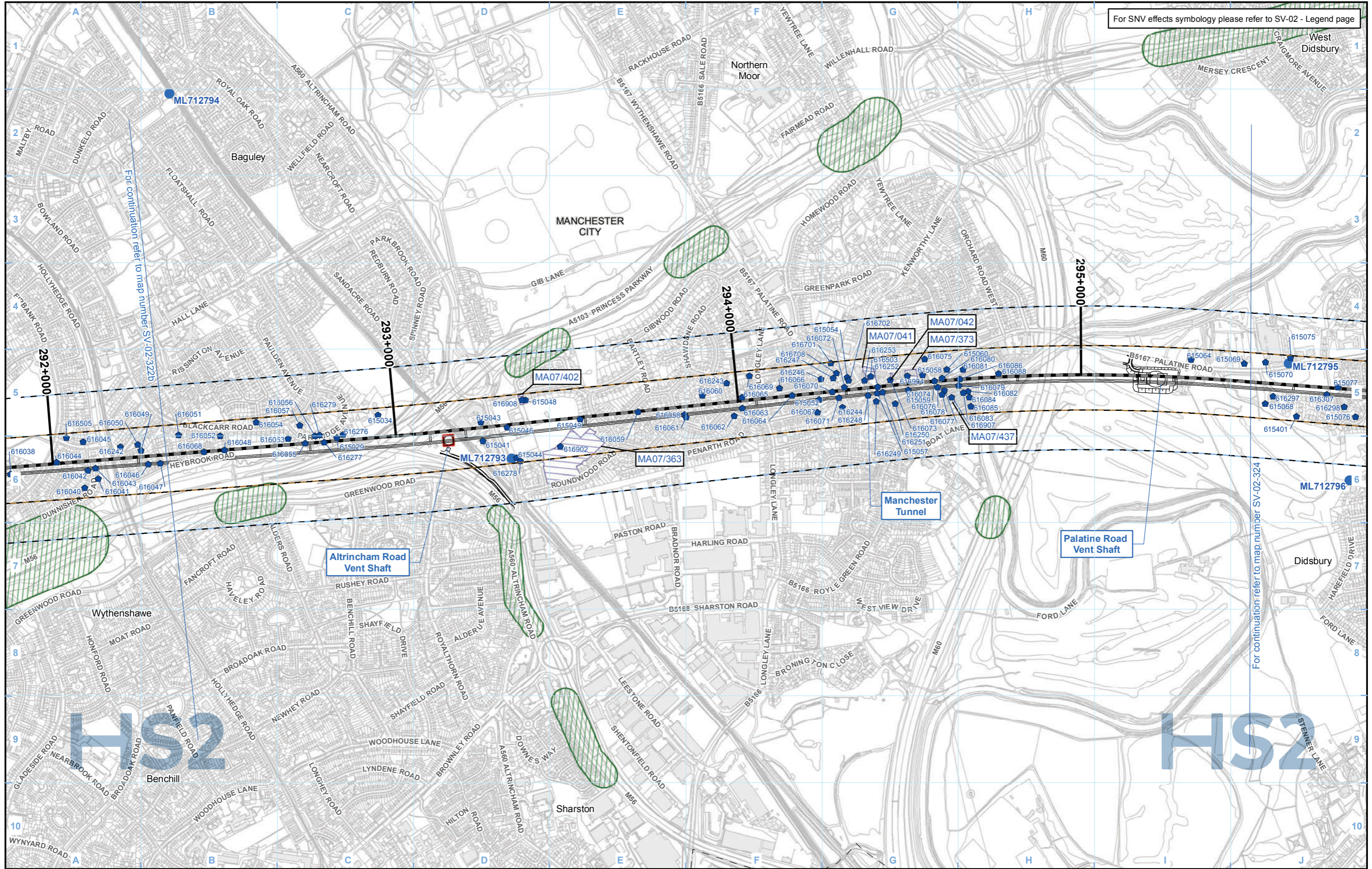
Scale at A3: 1:10,000

© Crown copyright and database rights 2020
OS 100049190

Doc Number: 2DE01-MWJ-EV-MAP-M000-002074-P01

Date: 06/09/21

For SNV effects symbology please refer to SV-02 - Legend page



Legend - General features

- Route in bored tunnel
- Route in green tunnel
- Route on surface
- Depot, station, headhouse or portal building
- Community area boundary
- County boundary
- District/Borough boundary

Engineering earthworks:

- Embankment
- Cutting

Non engineering earthworks:

- Embankment
- Cutting

Legend - Noise related features

Envisaged mitigation to avoid / reduce significant noise effects:

- Landscaping and/or fence barriers (labelled with total noise barrier height above rail)
- Engineering e.g. cuttings (green tunnels separately marked)

Envisaged features further reducing noise effects:

- Other environmental e.g. landscaping
- Engineering e.g. cuttings

Noise Important Areas defined in national noise action plans (Defra 2014)

- Committed developments - SV Only
- Airborne noise study area

- Ground-borne noise & vibration study area (residential and non-residential)
- Ground-borne noise & vibration study area (highly sensitive non-residential)
- Airborne noise assessment location
- Airborne noise and vibration assessment location
- Ground-borne noise and/or vibration assessment location
- Airborne noise, ground-borne sound and vibration assessment location
- Baseline measurement locations

Map Number: SV-02-323

Map Name: Operational Airborne Noise and Vibration Impacts and Likely Significant Effects

Community Area MA07: Davenport Green to Ardwick

HS2

Registered in England. Registration number 06791686. Registered office: 2 Snowhill, Queensway, Birmingham B4 6QA.

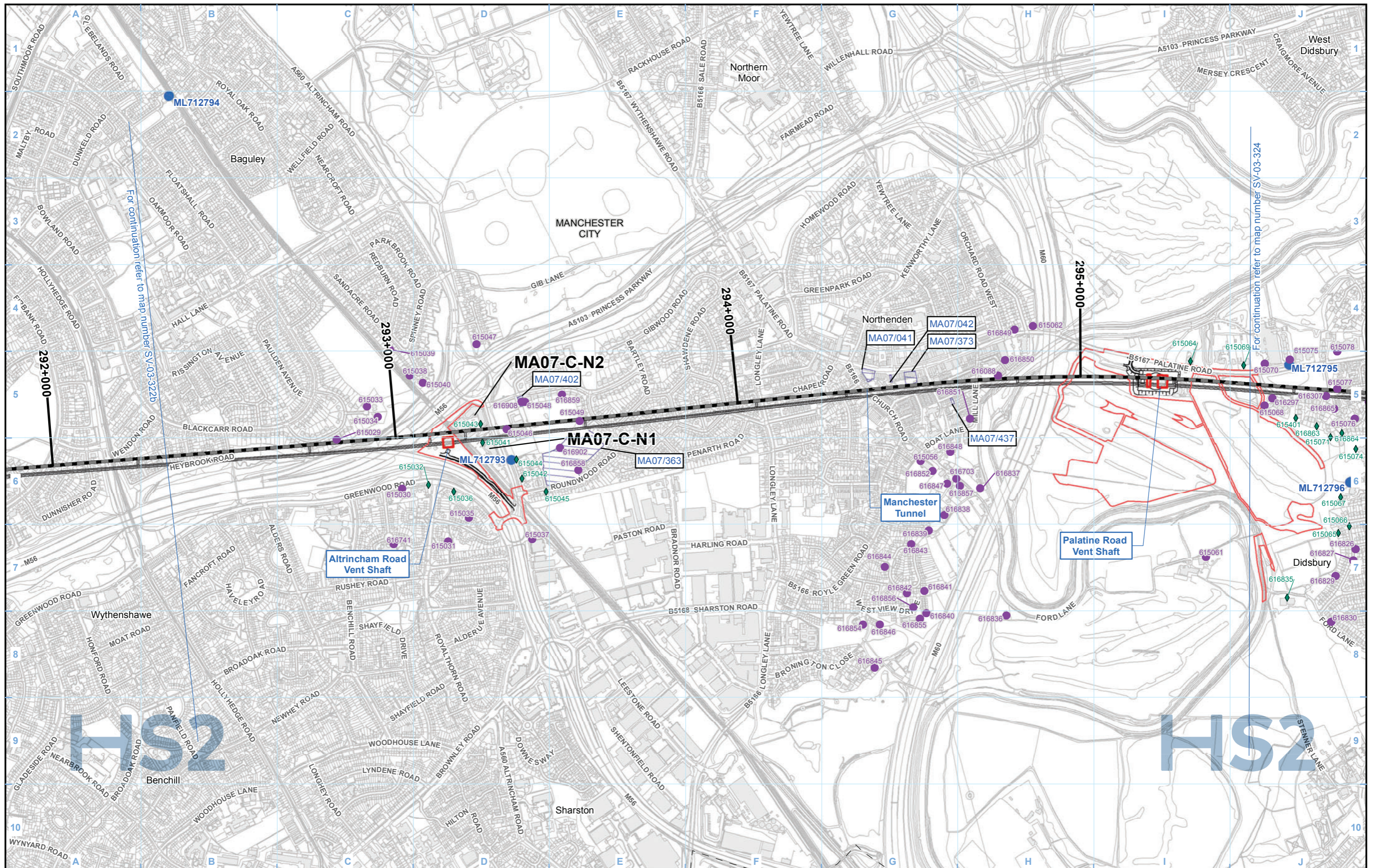
© Crown copyright and database rights 2020 OS 100049190

Doc Number: 2DE01-MWJ-EV-MAP-M000-002029-P01

Date: 10/08/21

Scale at A3: 1:10,000

0 100 200 300 400 Metres



Legend - General features

	Route in bored tunnel		Engineering earthworks: Embankment
	Route in green tunnel		Engineering earthworks: Cutting
	Route on surface		Non engineering earthworks: Embankment
	Depot, station, headhouse or portal building		Non engineering earthworks: Cutting
	Community area boundary		Land potentially required during construction
	County boundary		
	District/Borough boundary		

Legend - Sound related features

	Committed developments - SV Only	labelled with assessment location ID reference number (for details of the assessment results see Vol 5 Appendix SV-002-0MA07) (labelled with measurement location reference code).
	Construction airborne sound assessment location	
	Construction vibration assessment location	
	Construction airborne sound and vibration assessment location	
	Baseline measurement location	Likely significant effects from construction noise and /or vibration on groups of dwellings and any shared community open areas, and non-residential receptors, are indicated by MA07-C-C# and MA07-C-N#, respectively.

Map Number	SV-03-323
Map Name	Construction Airborne Noise and Vibration Likely Significant Effects
Community Area MA07: Davenport Green to Ardwick	

HS2

Registered in England. Registration number 06791686.
Registered office: 2 Snowhill, Queensway, Birmingham B4 6QA.

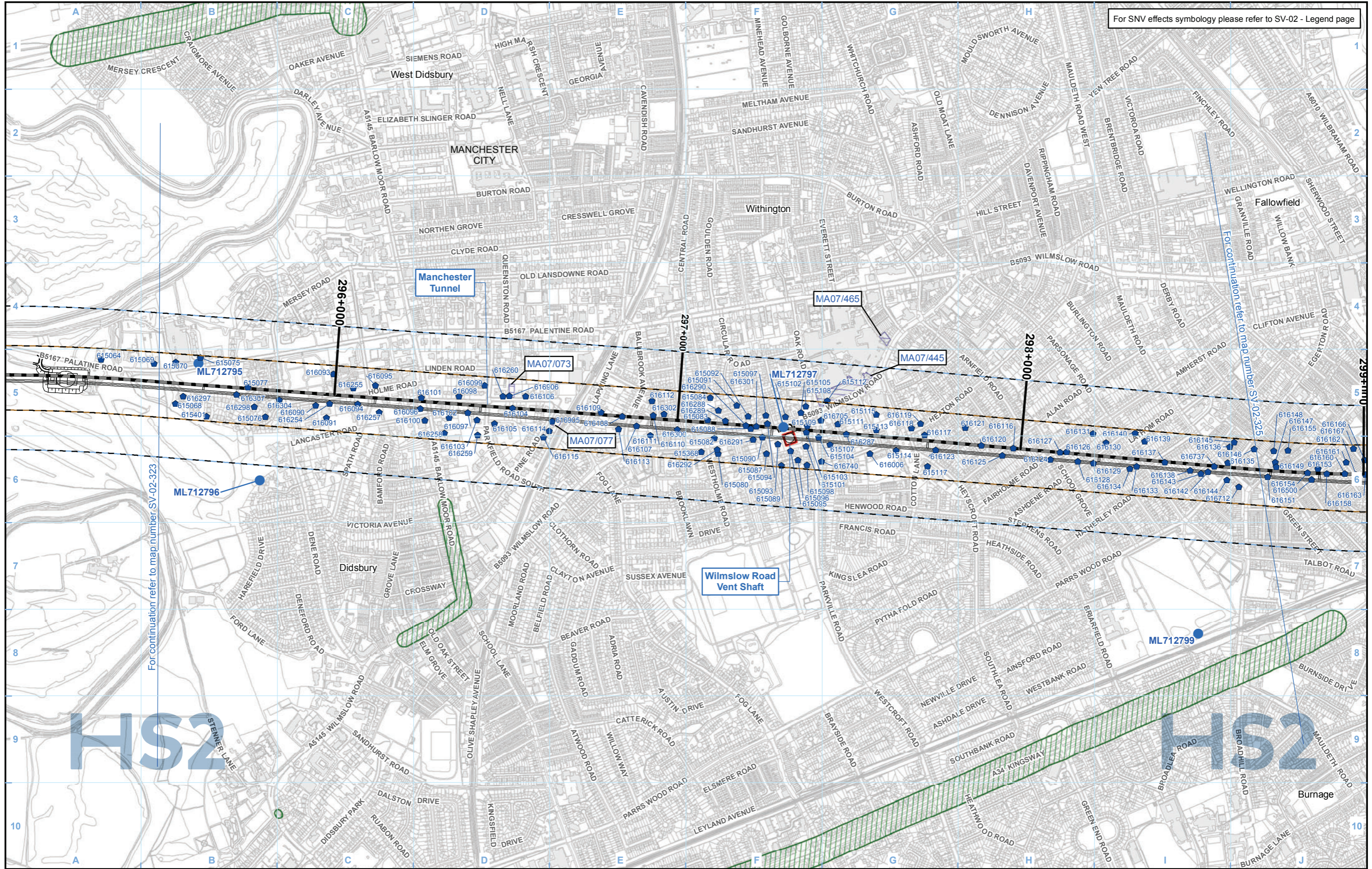
Scale at A3: 1:10,000

© Crown copyright and database rights 2020
OS 100049190

Doc Number: 2DE01-MWJ-EV-MAP-M000-002075-P01

Date: 06/09/21

For SNV effects symbology please refer to SV-02 - Legend page



For continuation refer to map number SV-02-323

For continuation refer to map number SV-02-325

Legend - General features

- Route in bored tunnel
- Route in green tunnel
- Route on surface
- Depot, station, headhouse or portal building
- Community area boundary
- County boundary
- District/Borough boundary

Engineering earthworks:

- Embankment
- Cutting

Non engineering earthworks:

- Embankment
- Cutting

Legend - Noise related features

Envisaged mitigation to avoid / reduce significant noise effects:

- Landscaping and/or fence barriers (labelled with total noise barrier height above rail)
- Engineering e.g. cuttings (green tunnels separately marked)

Envisaged features further reducing noise effects:

- Other environmental e.g. landscaping
- Engineering e.g. cuttings

Noise Important Areas defined in national noise action plans (Defra 2014)

- Noise Important Areas defined in national noise action plans (Defra 2014)

Committed developments - SV Only

- Committed developments - SV Only

Airborne noise study area

- Airborne noise study area

Ground-borne noise & vibration study area (residential and non-residential)

- Ground-borne noise & vibration study area (residential and non-residential)

Ground-borne noise & vibration study area (highly sensitive non-residential)

- Ground-borne noise & vibration study area (highly sensitive non-residential)

Airborne noise assessment location

- Airborne noise assessment location

Airborne noise and vibration assessment location

- Airborne noise and vibration assessment location

Ground-borne noise and/or vibration assessment location

- Ground-borne noise and/or vibration assessment location

Airborne noise, ground-borne sound and vibration assessment location

- Airborne noise, ground-borne sound and vibration assessment location

Baseline measurement locations

- Baseline measurement locations

Map Number: SV-02-324

Map Name: Operational Airborne Noise and Vibration Impacts and Likely Significant Effects

Community Area MA07: Davenport Green to Ardwick

HS2

Registered in England. Registration number 06791686.
Registered office: 2 Snowhill, Queensway, Birmingham B4 6QA.

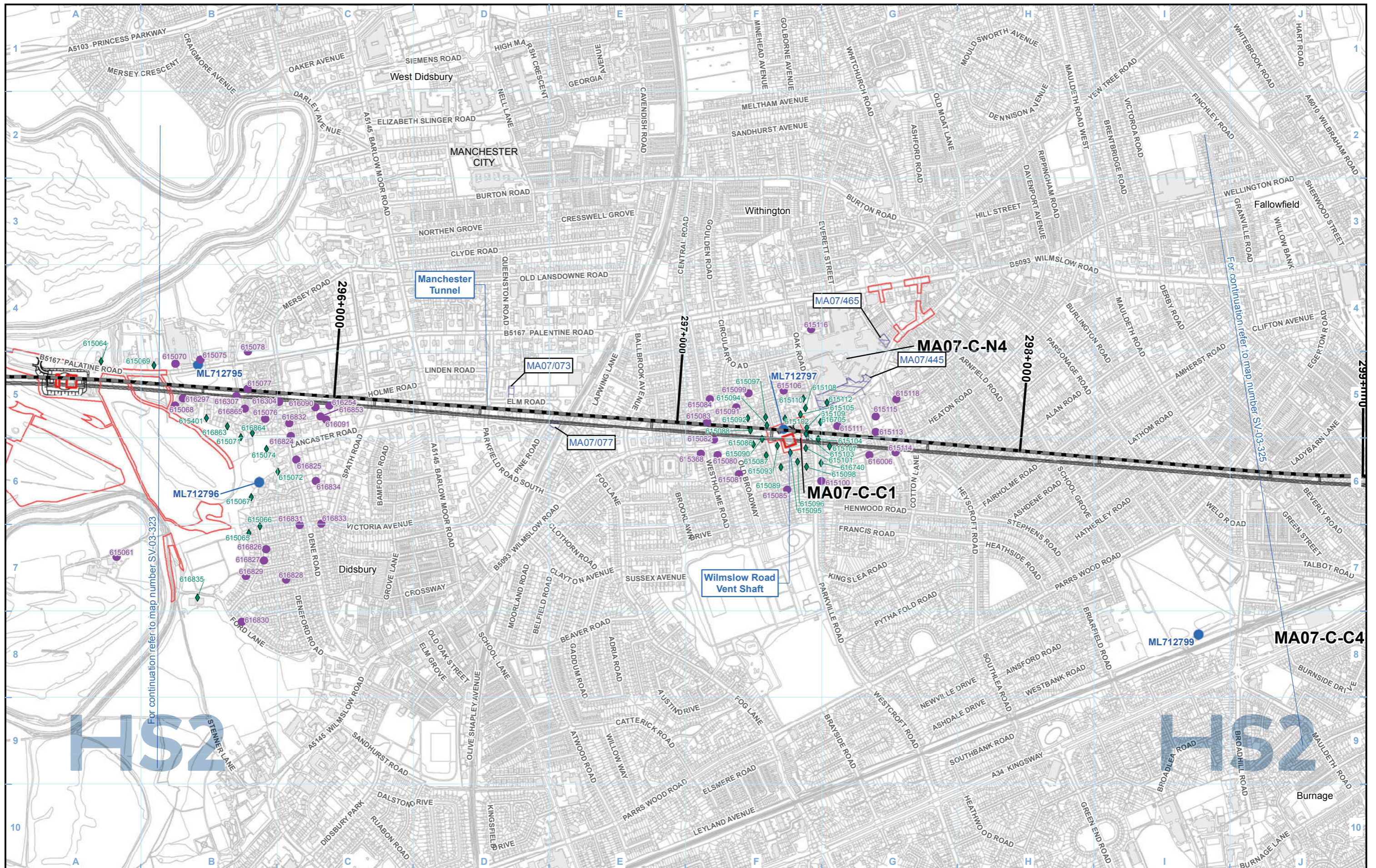
© Crown copyright and database rights 2020
OS 100049190

Doc Number: 2DE01-MWJ-EV-MAP-M000-002030-P01

Date: 10/08/21

Scale at A3: 1:10,000

0 100 200 300 400 Metres



For continuation refer to map number SV-03-323

For continuation refer to map number SV-03-325

Legend - General features

- Route in bored tunnel
- Route in green tunnel
- Route on surface
- Depot, station, headhouse or portal building
- Community area boundary
- County boundary
- District/Borough boundary

Engineering earthworks:

- Embankment
- Cutting
- Land potentially required during construction

Legend - Sound related features

- Committed developments - SV Only
- Construction airborne sound assessment location
- Construction vibration assessment location
- Construction airborne sound and vibration assessment location
- Baseline measurement location

labelled with assessment location ID reference number (for details of the assessment results see Vol 5 Appendix SV-002-0MA07) (labelled with measurement location reference code).

Likely significant effects from construction noise and /or vibration on groups of dwellings and any shared community open areas, and non-residential receptors, are indicated by MA07-C-C# and MA07-C-N#, respectively.

Map Number	SV-03-324
Map Name	Construction Airborne Noise and Vibration Likely Significant Effects
	Community Area MA07: Davenport Green to Ardwick

Registered in England. Registration number 06791686.
Registered office: 2 Snowhill, Queensway,
Birmingham B4 6GA.

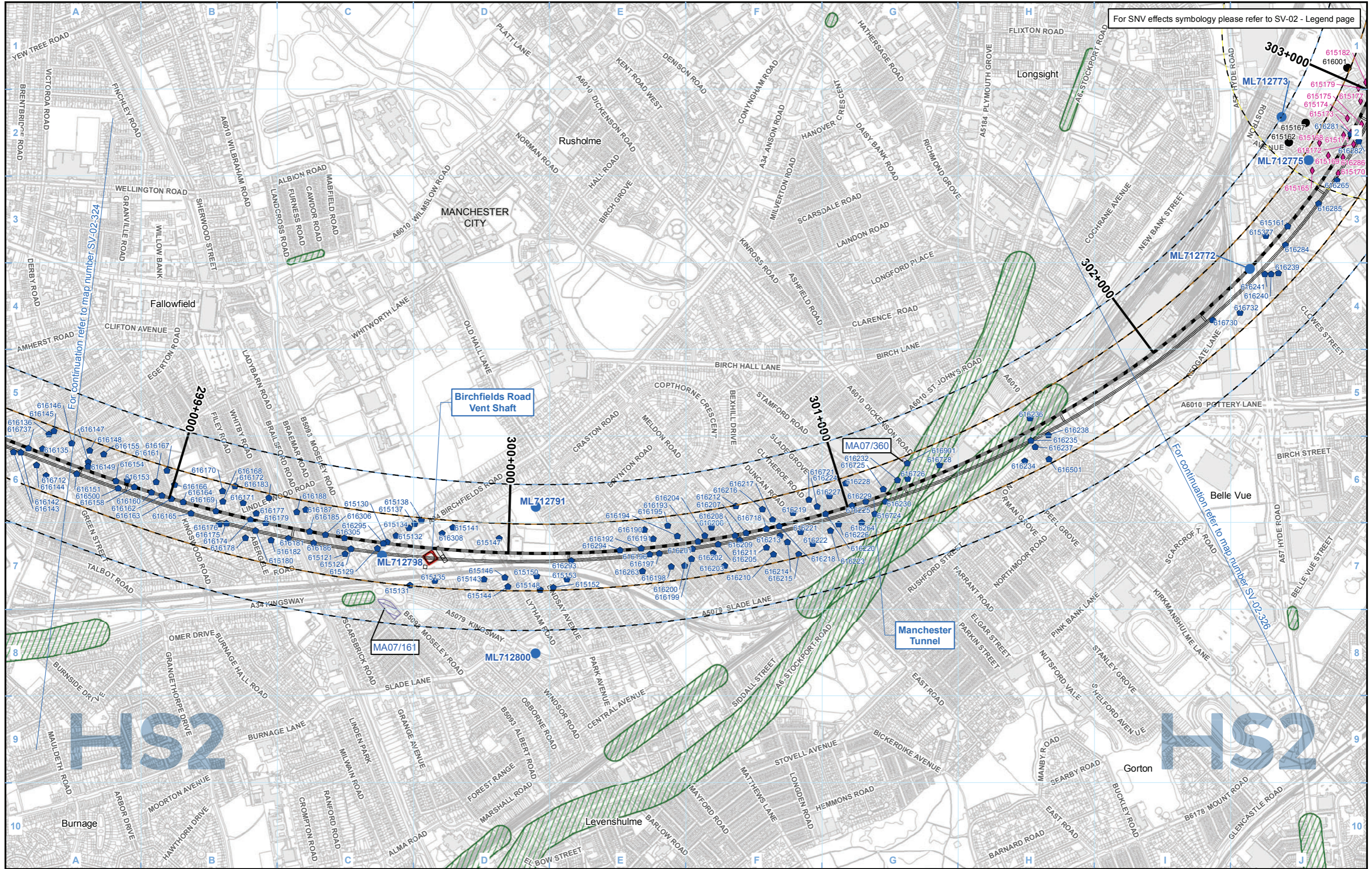
© Crown copyright and database rights 2020
OS 100049190

Doc Number: 2DE01-MWJ-EV-MAP-M000-002076-P01

Scale at A3: 1:10,000

Metres

Date: 06/09/21



Legend - General features

- Route in bored tunnel
- Route in green tunnel
- Route on surface
- Depot, station, headhouse or portal building
- Community area boundary
- County boundary
- District/Borough boundary

Engineering earthworks:

- Embankment
- Cutting

Non engineering earthworks:

- Embankment
- Cutting

Legend - Noise related features

Envisaged mitigation to avoid / reduce significant noise effects:

- Landscaping and/or fence barriers (labelled with total noise barrier height above rail)
- Engineering e.g. cuttings (green tunnels separately marked)

Envisaged features further reducing noise effects:

- Other environmental e.g. landscaping
- Engineering e.g. cuttings

Noise Important Areas defined in national noise action plans (Defra 2014)

- Committed developments - SV Only
- Airborne noise study area

- Ground-borne noise & vibration study area (residential and non-residential)
- Ground-borne noise & vibration study area (highly sensitive non-residential)
- Airborne noise assessment location
- Airborne noise and vibration assessment location
- Ground-borne noise and/or vibration assessment location
- Airborne noise, ground-borne sound and vibration assessment location
- Baseline measurement locations

Map Number: SV-02-325

Map Name: Operational Airborne Noise and Vibration Impacts and Likely Significant Effects

Community Area MA07: Davenport Green to Ardwick

HS2

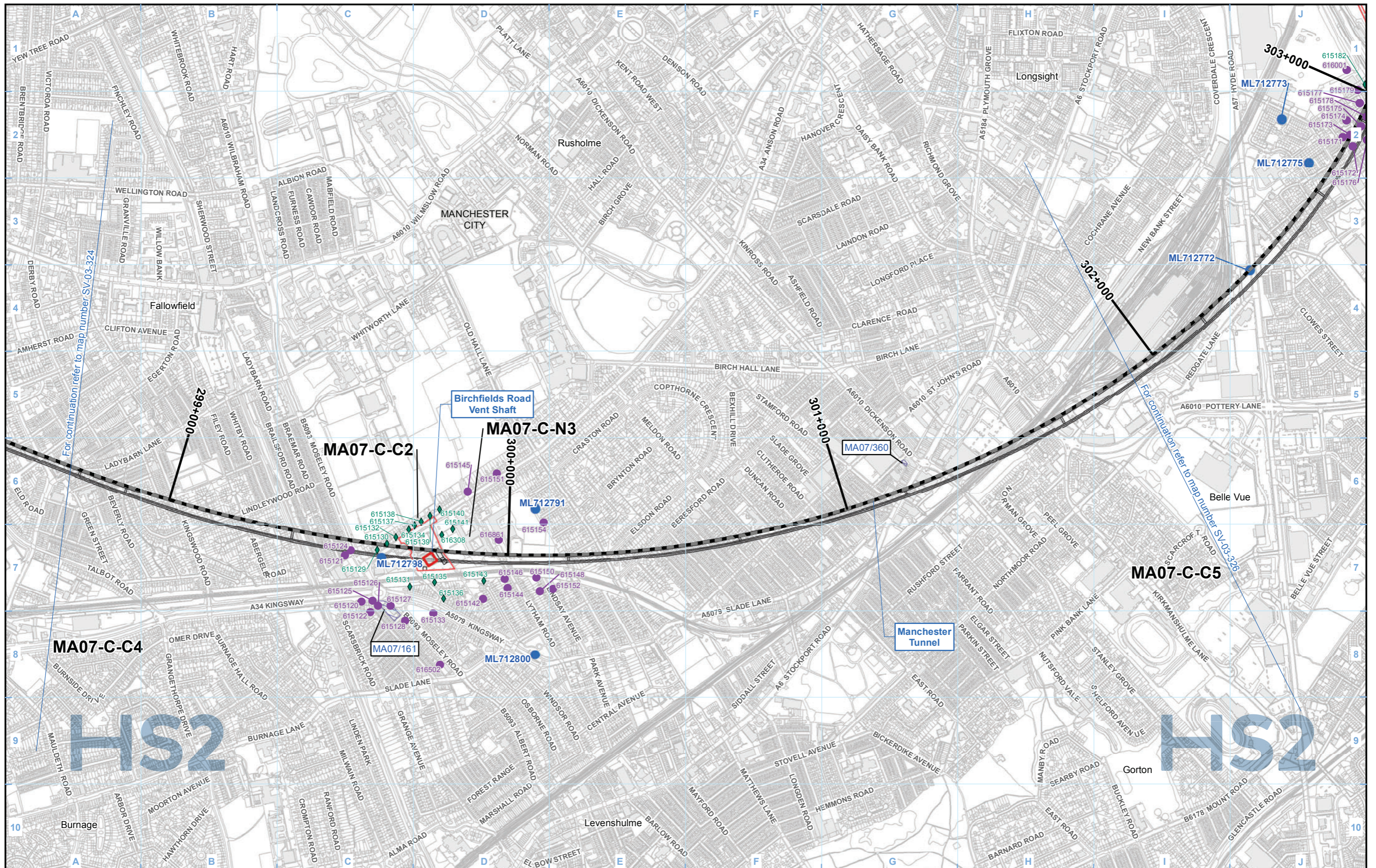
Registered in England. Registration number 06791686. Registered office: 2 Snowhill, Queensway, Birmingham B4 6QA.

Scale at A3: 1:10,000

© Crown copyright and database rights 2020 OS 100049190

Doc Number: 2DE01-MWJ-EV-MAP-M000-002031-P01

Date: 10/08/21



Legend - General features

- Route in bored tunnel
- Route in green tunnel
- Route on surface
- Depot, station, headhouse or portal building
- Community area boundary
- County boundary
- District/Borough boundary
- Engineering earthworks:**
- Embankment
- Cutting
- Land potentially required during construction
- Non engineering earthworks:**
- Embankment
- Cutting

Legend - Sound related features

- Committed developments - SV Only
- Construction airborne sound assessment location
- Construction vibration assessment location
- Construction airborne sound and vibration assessment location
- Baseline measurement location

labelled with assessment location ID reference number (for details of the assessment results see Vol 5 Appendix SV-002-0MA07) (labelled with measurement location reference code).

Likely significant effects from construction noise and /or vibration on groups of dwellings and any shared community open areas, and non-residential receptors, are indicated by MA07-C-C# and MA07-C-N#, respectively.

Map Number	SV-03-325
Map Name	Construction Airborne Noise and Vibration Likely Significant Effects
	Community Area MA07: Davenport Green to Ardwick

Registered in England. Registration number 06791686.
Registered office: 2 Snowhill, Queensway,
Birmingham B4 6GA.

© Crown copyright and database rights 2020
OS 100049190

Doc Number: 2DE01-MWJ-EV-MAP-M000-002077-P01

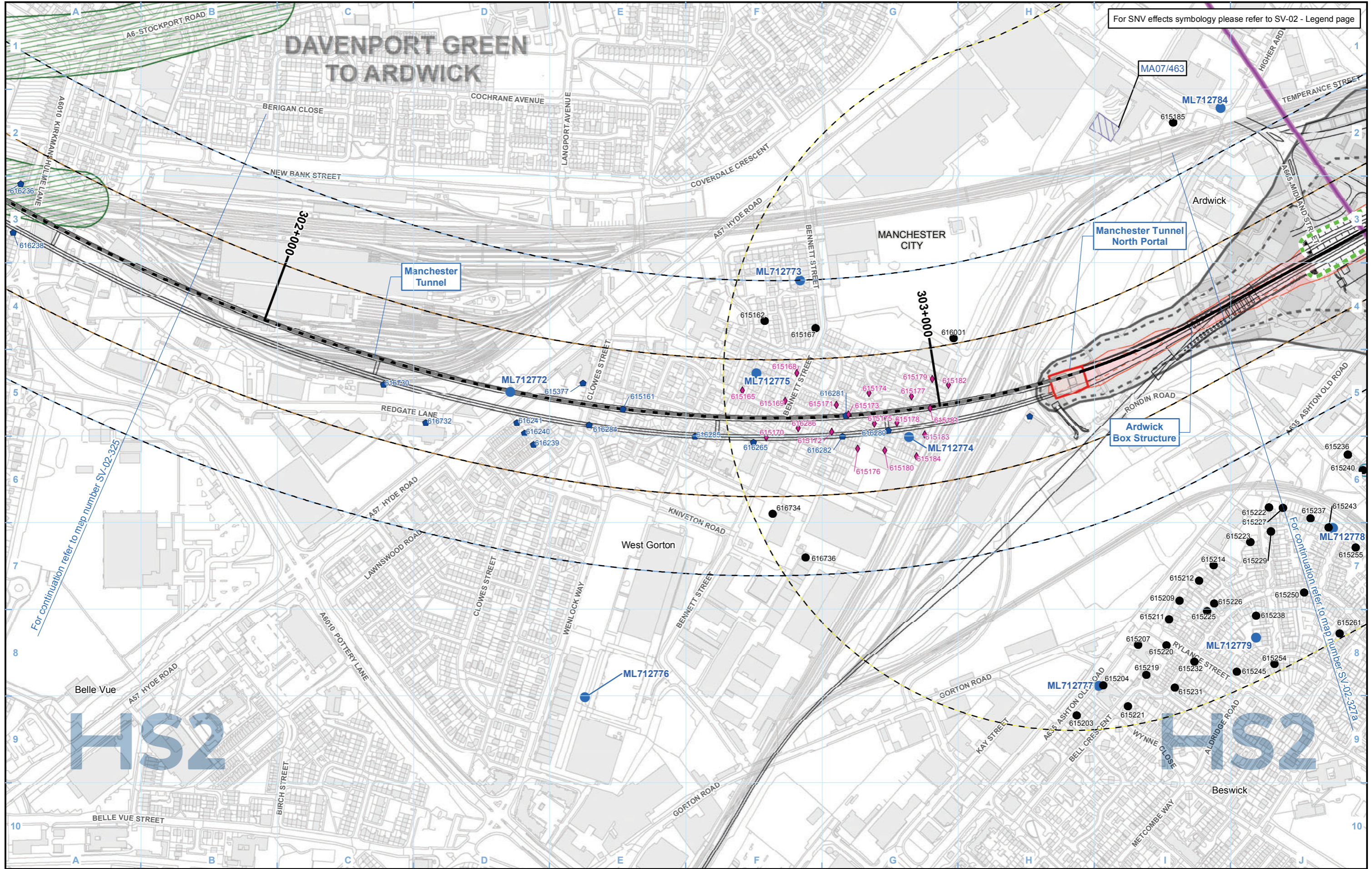
Scale at A3: 1:10,000

Date: 06/09/21

HS2 Ltd accept no responsibility for any circumstances, which arise from the reproduction of this map after alteration, amendment or abbreviation or if it is issued in part or issued incomplete in any way.

For SNV effects symbology please refer to SV-02 - Legend page

DAVENPORT GREEN TO ARDWICK



Legend - General features

- Route in bored tunnel
- Route in green tunnel
- Route on surface
- Depot, station, headhouse or portal building
- Community area boundary
- County boundary
- District/Borough boundary

Engineering earthworks:

- Embankment
- Cutting

Non engineering earthworks:

- Embankment
- Cutting

Legend - Noise related features

Envisaged mitigation to avoid / reduce significant noise effects:

- Landscaping and/or fence barriers (labelled with total noise barrier height above rail)
- Engineering e.g. cuttings (green tunnels separately marked)

Envisaged features further reducing noise effects:

- Other environmental e.g. landscaping
- Engineering e.g. cuttings

Noise Important Areas defined in national noise action plans (Defra 2014)

Committed developments - SV Only

Airborne noise study area

Ground-borne noise & vibration study area (residential and non-residential)

Ground-borne noise & vibration study area (highly sensitive non-residential)

- Airborne noise assessment location
- Airborne noise and vibration assessment location
- Ground-borne noise and/or vibration assessment location
- Airborne noise, ground-borne sound and vibration assessment location
- Baseline measurement locations

SV-02-326

Operational Airborne Noise and Vibration Impacts and Likely Significant Effects

Community Area MA07: Davenport Green to Ardwick

HS2

Registered in England. Registration number 06791686. Registered office: 2 Snowhill, Queensway, Birmingham B4 6QA.

© Crown copyright and database rights 2020 OS 100049190

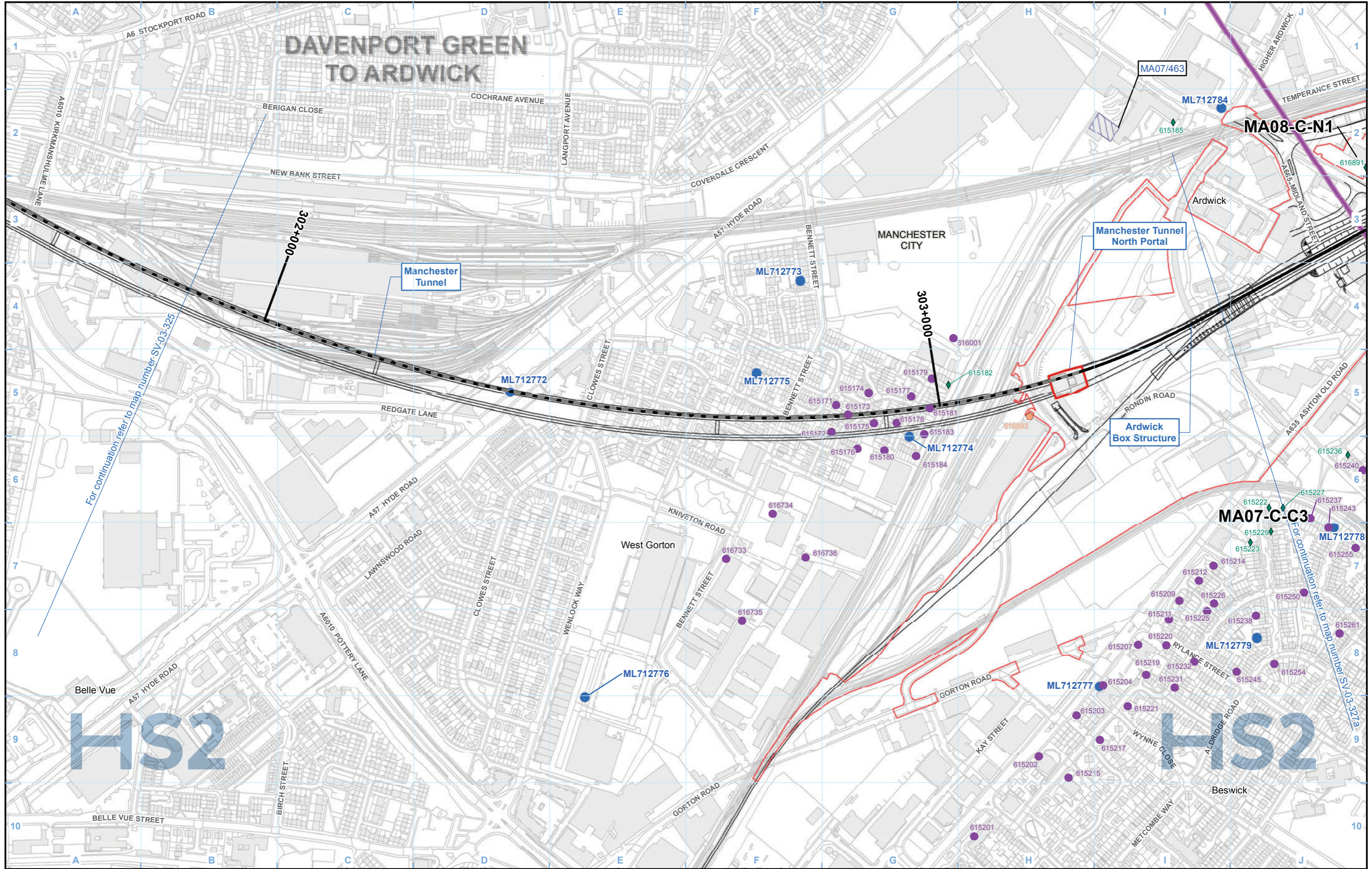
Doc Number: 2DE01-MWJ-EV-MAP-M000-002589-P01

Date: 10/08/21

Scale at A3: 1:5,000

Metres

DAVENPORT GREEN TO ARDWICK



Legend - General features

- Route in bored tunnel
- Route in green tunnel
- Route on surface
- Depot, station, headhouse or portal building
- Community area boundary
- County boundary
- District/Borough boundary

Engineering earthworks:

- Embankment
- Cutting

Non engineering earthworks:

- Embankment
- Cutting

Land potentially required during construction

Legend - Sound related features

- Committed developments - SV Only
- Construction airborne sound assessment location
- Construction vibration assessment location
- Construction airborne sound and vibration assessment location
- Baseline measurement location

labelled with assessment location ID reference number (for details of the assessment results see Vol 5 Appendix SV-002-0MA07) (labelled with measurement location reference code).

Likely significant effects from construction noise and /or vibration on groups of dwellings and any shared community open areas, and non-residential receptors, are indicated by MA07-C-C# and MA07-C-N#, respectively.

Map Number: SV-03-326

Map Name: Construction Airborne Noise and Vibration Likely Significant Effects

Community Area MA07: Davenport Green to Ardwick

HS2

Registered in England. Registration number 06791686. Registered office: 2 Snowhill, Queensway, Birmingham B4 6GA.

© Crown copyright and database rights 2020 OS 100049190

Doc Number: 2DE01-MWJ-EV-MAP-M000-002592-P01

Date: 07/09/21

Scale at A3: 1:5,000

0 50 100 150 200 Metres

This page is intentionally blank



Legend - General features

- Route in bored tunnel
 - Route in green tunnel
 - Route on surface
 - Depot, station, headhouse or portal building
 - Community area boundary
 - County boundary
 - District/Borough boundary
- Engineering earthworks:**
 - Embankment
 - Cutting
 - Land potentially required during construction
 - Non engineering earthworks:**
 - Embankment
 - Cutting

Legend - Sound related features

- Committed developments - SV Only
- Construction airborne sound assessment location
- Construction vibration assessment location
- Construction airborne sound and vibration assessment location
- Baseline measurement location

labelled with assessment location ID reference number (for details of the assessment results see Vol 5 Appendix SV-002-0MA07) (labelled with measurement location reference code).

Likely significant effects from construction noise and /or vibration on groups of dwellings and any shared community open areas, and non-residential receptors, are indicated by MA07-C-C# and MA07-C-N#, respectively.

Map Number **SV-03-326-R1**

Map Name
Construction Airborne Noise and Vibration Likely Significant Effects

Community Area MA07:
Davenport Green to Ardwick

HS2 Hs2 Ltd accept no responsibility for any circumstances, which arise from the reproduction of this map after alteration, amendment or abbreviation or if it is issued in part or issued incomplete in any way.

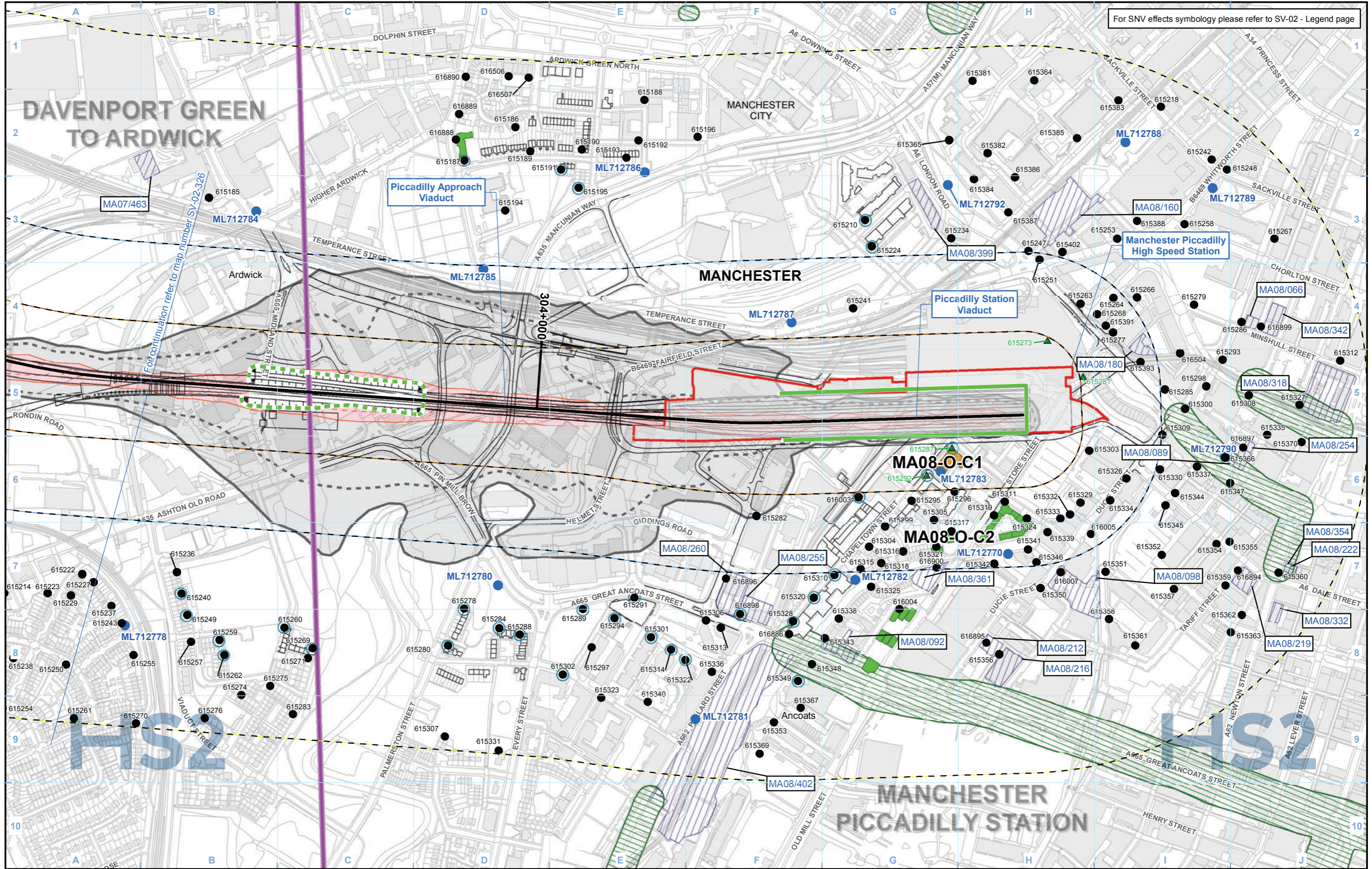
Registered in England. Registration number 06791686.
Registered office: 2 Snowhill, Queensway, Birmingham B4 6QA.

Scale at A3: 1:5,000

© Crown copyright and database rights 2020
OS 100049190

Doc Number: 2DE01-MWJ-EV-MAP-M000-003940-P01

Date: 07/09/21



Legend - General features

- Route in bored tunnel
- Route in green tunnel
- Route on surface
- Depot, station, headhouse or portal building
- Community area boundary
- County boundary
- District/Borough boundary

Engineering earthworks:

- Embankment
- Cutting

Non engineering earthworks:

- Embankment
- Cutting

Legend - Noise related features

Envisaged mitigation to avoid / reduce significant noise effects:

- Landscaping and/or fence barriers (labelled with total noise barrier height above rail)
- Engineering e.g. cuttings (green tunnels separately marked)

Envisaged features further reducing noise effects:

- Other environmental e.g. landscaping
- Engineering e.g. cuttings

Noise Important Areas defined in national noise action plans (Defra 2014)

Committed developments - SV Only

Airborne noise study area

Ground-borne noise & vibration study area (residential and non-residential)

Ground-borne noise & vibration study area (highly sensitive non-residential)

- Airborne noise assessment location
- Airborne noise and vibration assessment location
- Ground-borne noise and/or vibration assessment location
- Airborne noise, ground-borne sound and vibration assessment location
- Baseline measurement locations

SV-02-327a

Operational Airborne Noise and Vibration Impacts and Likely Significant Effects

Community Area MA07: Davenport Green to Ardwick

HS2

Registered in England. Registration number 06791686. Registered office: 2 Snowhill, Queensway, Birmingham B4 6QA.

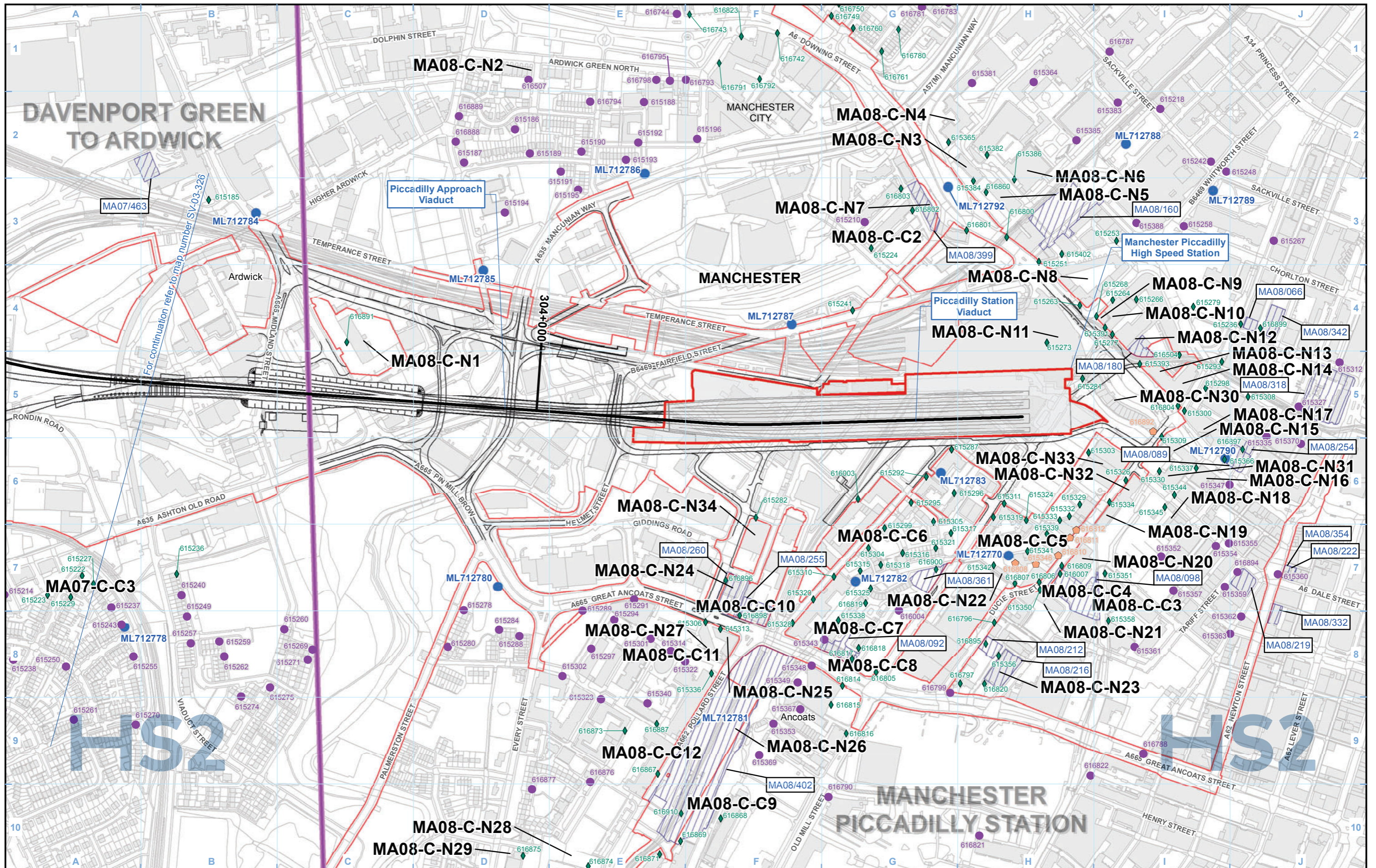
© Crown copyright and database rights 2020 OS 100049190

Doc Number: 2DE01-MWJ-EV-MAP-M000-002590-P01

Date: 10/08/21

Scale at A3: 1:5,000

Metres



Legend - General features

- Route in bored tunnel
- Route in green tunnel
- Route on surface
- Depot, station, headhouse or portal building
- Community area boundary
- County boundary
- District/Borough boundary

Engineering earthworks:

- Embankment
- Cutting

Non engineering earthworks:

- Embankment
- Cutting

Land potentially required during construction

Legend - Sound related features

- Committed developments - SV Only
- Construction airborne sound assessment location
- Construction vibration assessment location
- Construction airborne sound and vibration assessment location
- Baseline measurement location

labelled with assessment location ID reference number (for details of the assessment results see Vol 5 Appendix SV-002-0MA07) (labelled with measurement location reference code).

Likely significant effects from construction noise and /or vibration on groups of dwellings and any shared community open areas, and non-residential receptors, are indicated by MA07-C-C# and MA07-C-N#, respectively.

Map Number: SV-03-327a

Map Name: Construction Airborne Noise and Vibration Likely Significant Effects

Community Area MA07: Davenport Green to Ardwick

HS2

Registered in England. Registration number 06791686. Registered office: 2 Snowhill, Queensway, Birmingham B4 6QA.

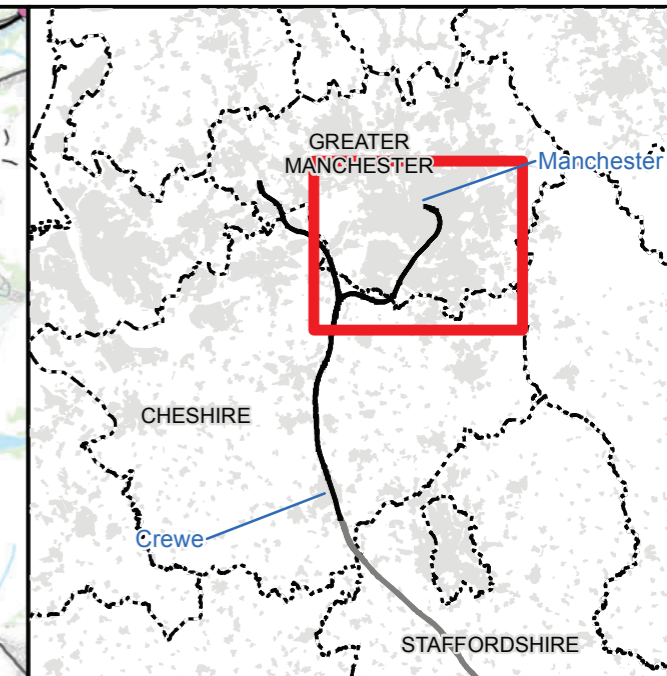
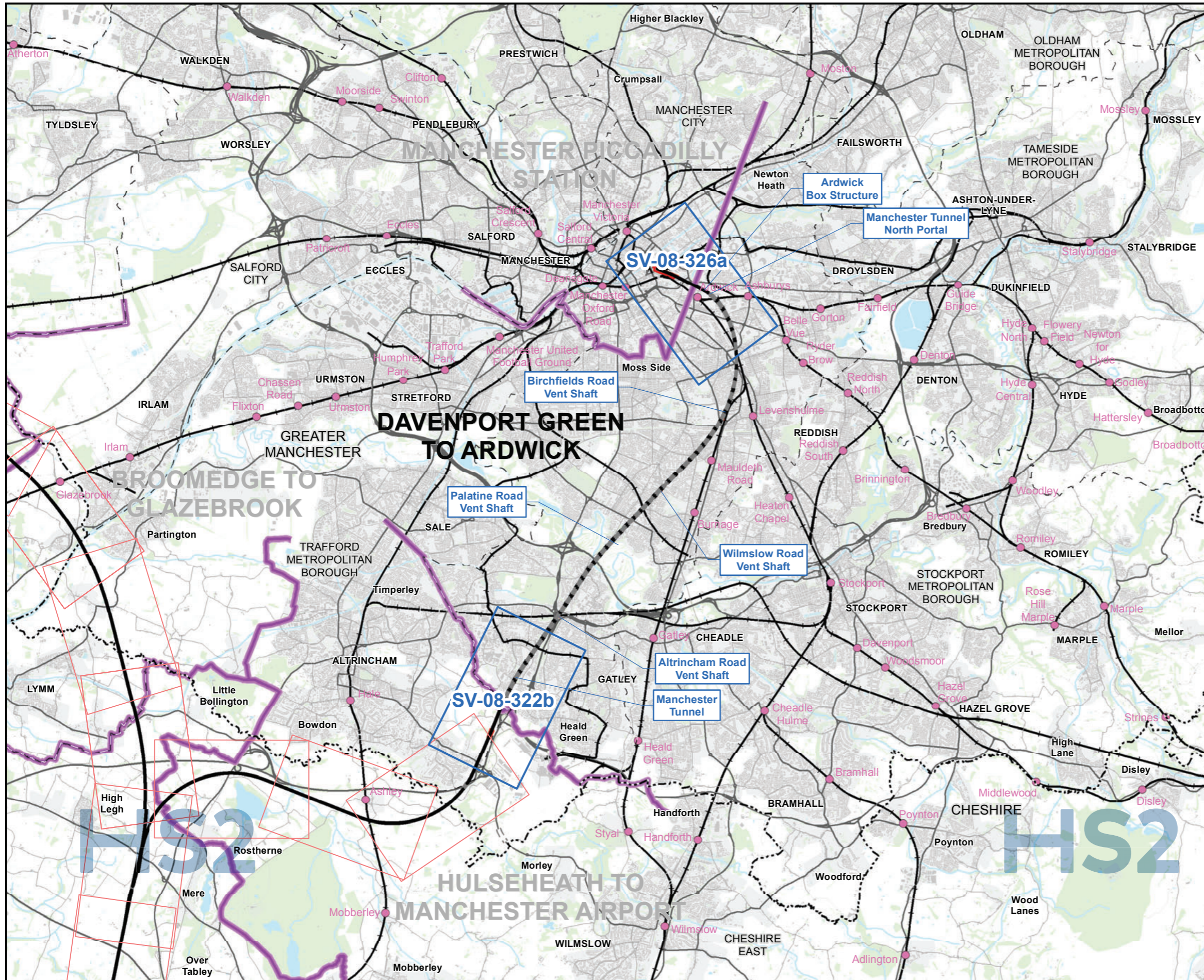
© Crown copyright and database rights 2020 OS 100049190

Doc Number: 2DE01-MWJ-EV-MAP-M000-002593-P01

Date: 07/09/21

Scale at A3: 1:5,000

Metres



Map Series Information:

SV-08 presents the predicted daytime operational sound from the new railway.

The sound levels from the new railway (expressed as $L_{pAeq,T}$) are presented in typical noise mapping colours in 5 dB steps. There is a panel at the top right of the figure; this panel contains a key communicating the daytime sound levels represented by the various colours. A corresponding and similar panel is found on SV-02 and SV-09, along with the key sound contours that were used within the environmental assessment.

Also presented on SV-08 are the following (which are also included on SV-02):

- A representation of the Proposed Scheme, including the railway alignment (indicating whether it is on the surface or in tunnel), any new and altered roads and all associated engineering and environmental mitigation earthworks;
- blue and green lines representing the wayside airborne noise mitigation measures included in the Proposed Scheme;
- the extent of the study area within which the direct impacts and effects of the scheme have been quantitatively assessed.

A more detailed explanation of each legend item included on the figures can be found in the data dictionary.

The design of the Proposed Scheme will be informed through stakeholder engagement and further engineering and environmental studies.

Note: Not all data layers in the legend are represented on every map.

Main Map Legend

- Route in tunnel
- Route on surface
- Depot, station, headhouse or portal building
- Community area boundary
- Existing railway station
- County boundary
- District/Borough boundary
- Map sheets included in this community area
- Map sheets not included in this community area

Map Number: SV-08-INDEX-MA07

Map Name: Index Map of: Daytime Operational Sound Contour Maps

Community Area MA07: Davenport Green to Ardwick

HS2

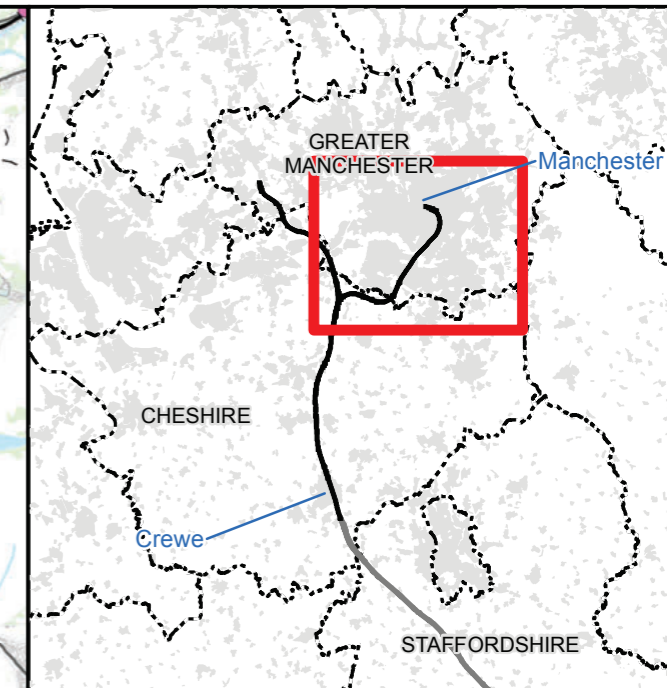
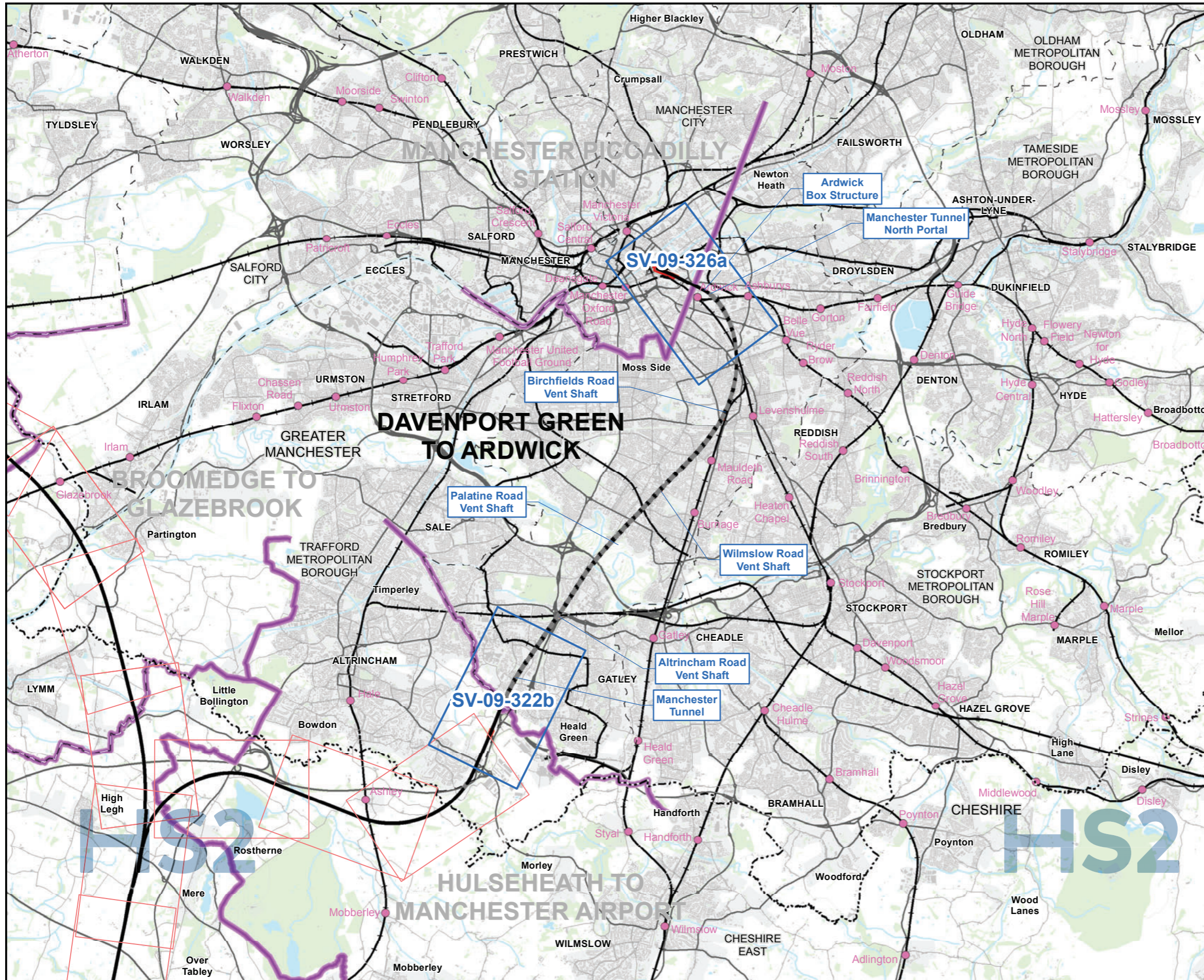
Registered in England. Registration number 06791686. Registered office: 2 Snowhill, Queensway, Birmingham B4 6GA.

Scale at A3: 1:100,000

© Crown copyright and database rights 2020 OS 100049190

Doc Number: 2DE01-MWJ-EV-MAP-M000-003078-P01

Date: 06/09/21



Map Series Information:

SV-09 presents the predicted night-time operational sound from the new railway.

The sound levels from the new railway (expressed as $L_{pAeq,T}$) are presented in typical noise mapping colours in 5 dB steps. There is a panel at the top right of the figure; this panel contains a key communicating the night-time sound levels represented by the various colours. A corresponding and similar panel is found on SV-02 and SV-08, along with the key sound contours that were used within the environmental assessment.

Also presented on SV-09 are the following (which are also included on SV-02):

- A representation of the Proposed Scheme, including the railway alignment (indicating whether it is on the surface or in tunnel), any new and altered roads and all associated engineering and environmental mitigation earthworks;
- blue and green lines representing the wayside airborne noise mitigation measures included in the Proposed Scheme;
- the extent of the study area within which the direct impacts and effects of the scheme have been quantitatively assessed.

A more detailed explanation of each legend item included on the figures can be found in the data dictionary.

The design of the Proposed Scheme will be informed through stakeholder engagement and further engineering and environmental studies.

Note: Not all data layers in the legend are represented on every map.

Main Map Legend

- Route in tunnel
- Route on surface
- Depot, station, headhouse or portal building
- Community area boundary
- Existing railway station
- County boundary
- District/Borough boundary
- Map sheets included in this community area
- Map sheets not included in this community area

Map Number: SV-09-INDEX-MA07

Map Name: Index Map of: Night-time Operational Sound Contour Maps

Community Area MA07: Davenport Green to Ardwick

HS2

Registered in England. Registration number 06791686. Registered office: 2 Snowhill, Queensway, Birmingham B4 6GA.

Scale at A3: 1:100,000

© Crown copyright and database rights 2020 OS 100049190

Doc Number: 2DE01-MWJ-EV-MAP-M000-003119-P01 Date: 06/09/21

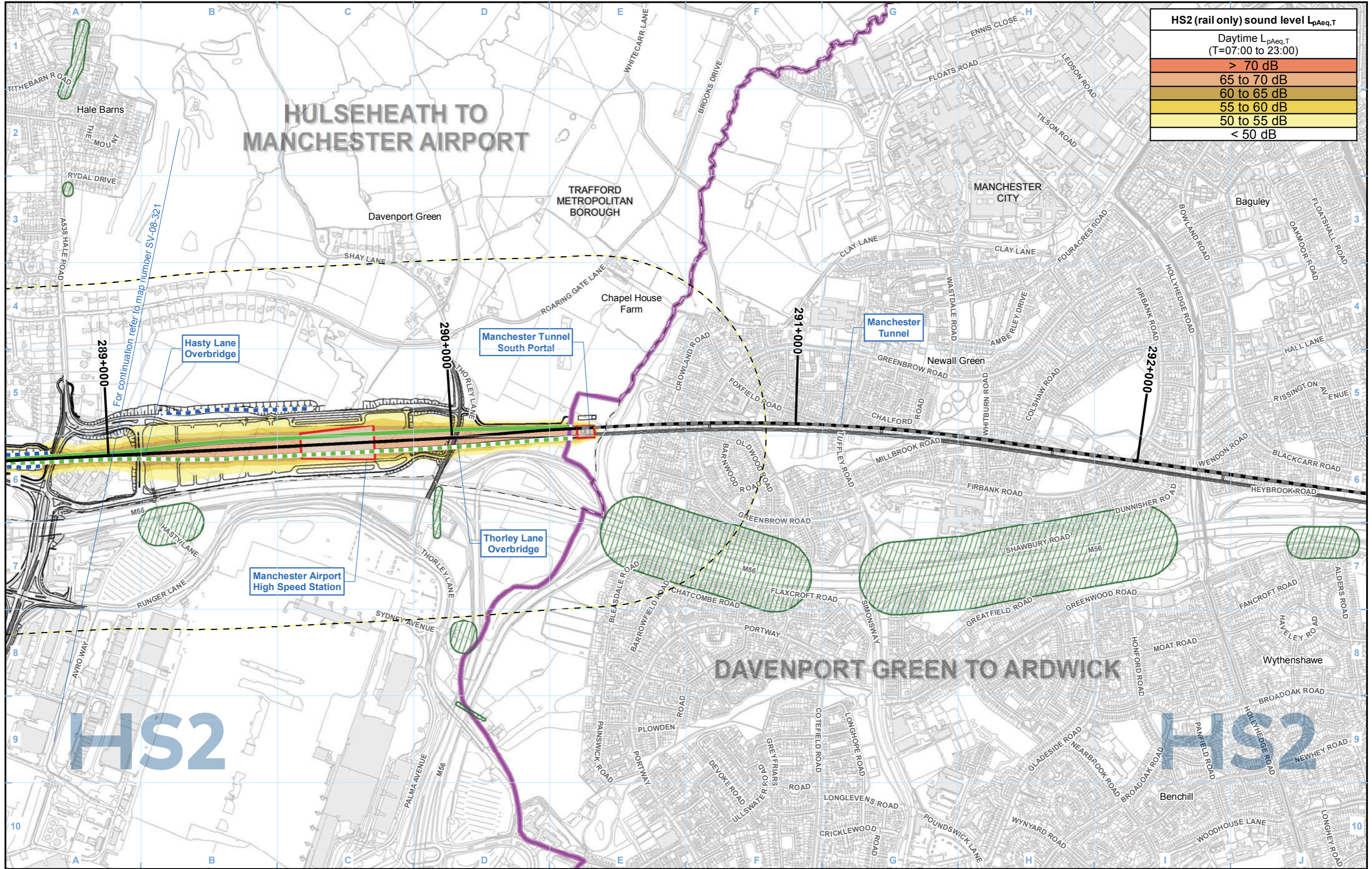
HULSEHEATH TO MANCHESTER AIRPORT

TRAFFORD METROPOLITAN BOROUGH

MANCHESTER CITY

DAVENPORT GREEN TO ARDWICK

HS2 (rail only) sound level $L_{pAeq,T}$	
Daytime $L_{pAeq,T}$ (T=07:00 to 23:00)	
	> 70 dB
	65 to 70 dB
	60 to 65 dB
	55 to 60 dB
	50 to 55 dB
	< 50 dB



Legend - General features

- Route in bored tunnel
- Route in green tunnel
- Route on surface
- Depot, station, headhouse or portal building
- Community area boundary
- County boundary
- District/Borough boundary

- Engineering earthworks:**
- Embankment
 - Cutting
- Non engineering earthworks:**
- Embankment
 - Cutting

Legend - Sound related features

- Envisaged mitigation to avoid / reduce significant noise effects:**
- Landscaping and/or fence barriers*
 - Engineering e.g. cuttings (green tunnels separately marked)
- Envisaged features further reducing noise effects:**
- Other environmental e.g. landscaping
 - Engineering e.g. cuttings
- * Labelled with total barrier height above rail level
- Airborne noise study area:** Airborne noise study area
- Noise Important Areas defined in national noise action plans (Defra 2019):** Noise Important Areas defined in national noise action plans (Defra 2019)

Map Number: SV-08-322b

Map Name: Daytime Operational Sound Contour Maps

Community Area MA07: Davenport Green to Ardwick

HS2

Registered in England. Registration number 06791686. Registered office: 2 Snowhill, Queensway, Birmingham B4 6QA.

© Crown copyright and database rights 2020 OS 100049190

Doc Number: 2DE01-MWJ-EV-MAP-M000-003107-P01

Date: 10/08/21

Scale at A3: 1:10,000

0 100 200 300 400 Metres

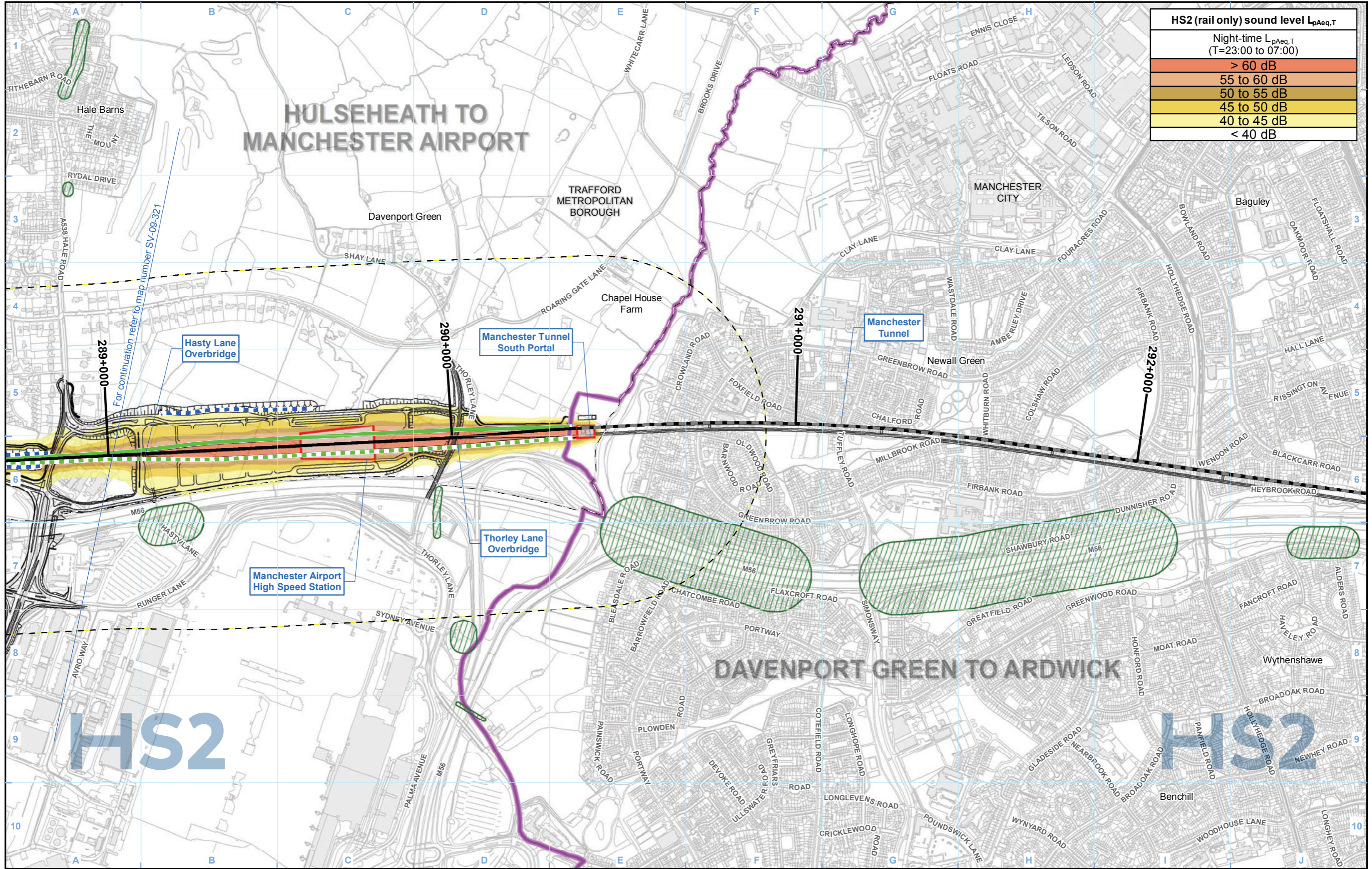
HULSEHEATH TO MANCHESTER AIRPORT

TRAFFORD METROPOLITAN BOROUGH

MANCHESTER CITY

DAVENPORT GREEN TO ARDWICK

HS2 (rail only) sound level $L_{pAeq,T}$	
Night-time $L_{pAeq,T}$ (T=23:00 to 07:00)	
> 60 dB	
55 to 60 dB	
50 to 55 dB	
45 to 50 dB	
40 to 45 dB	
< 40 dB	



Legend - General features

- Route in bored tunnel
- Route in green tunnel
- Route on surface
- Depot, station, headhouse or portal building
- Community area boundary
- County boundary
- District/Borough boundary

Engineering earthworks: Non engineering earthworks:

- Embankment
- Cutting
- Embankment
- Cutting

Legend - Sound related features

- Envisaged mitigation to avoid / reduce significant noise effects:
- Landscaping and/or fence barriers*
- Engineering e.g. cuttings (green tunnels separately marked)
- Envisaged features further reducing noise effects:**
- Other environmental e.g. landscaping
- Engineering e.g. cuttings
- * Labelled with total barrier height above rail level
- Airborne noise study area
- Noise Important Areas defined in national noise action plans (Defra 2019)

Map Number SV-09-322b

Map Name
Night-time Operational Sound Contour Maps

Community Area MA07:
Davenport Green to Ardwick

HS2 Ltd accept no responsibility for any circumstances, which arise from the reproduction of this map after alteration, amendment or abbreviation or if it is issued in part or issued incomplete in any way.

Registered in England. Registration number 06791686.
Registered office: 2 Snowhill, Queensway, Birmingham B4 6QA.

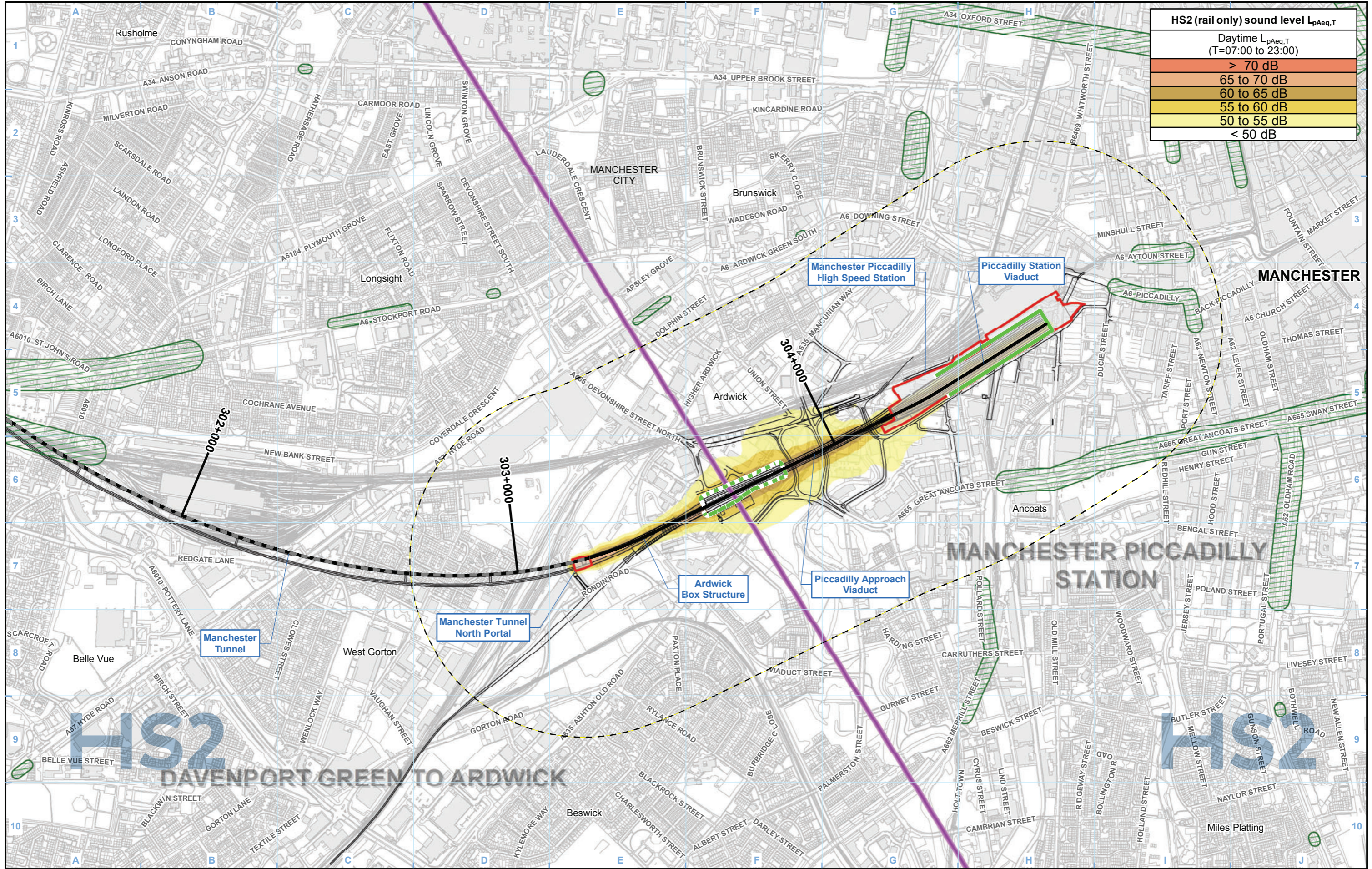
© Crown copyright and database rights 2020
OS 100049190

Doc Number: 2DE01-MWJ-EV-MAP-M000-003148-P01

Scale at A3: 1:10,000

Metres

Date: 10/08/21



HS2 (rail only) sound level $L_{pAeq,T}$	
Daytime $L_{pAeq,T}$ (T=07:00 to 23:00)	
	> 70 dB
	65 to 70 dB
	60 to 65 dB
	55 to 60 dB
	< 50 dB

- Legend - General features**
- Route in bored tunnel
 - Route in green tunnel
 - Route on surface
 - Depot, station, headhouse or portal building
 - Community area boundary
 - County boundary
 - District/Borough boundary

- Engineering earthworks:**
- Embankment
 - Cutting
- Non engineering earthworks:**
- Embankment
 - Cutting

- Legend - Sound related features**
- Envisaged mitigation to avoid / reduce significant noise effects:
- Landscaping and/or fence barriers*
 - Engineering e.g. cuttings (green tunnels separately marked)
- Envisaged features further reducing noise effects:
- Other environmental e.g. landscaping
 - Engineering e.g. cuttings
- * Labelled with total barrier height above rail level

- Airborne noise study area
- Noise Important Areas defined in national noise action plans (Defra 2019)

Map Number: SV-08-326a

Map Name: Daytime Operational Sound Contour Maps

Community Area MA07: Davenport Green to Ardwick

HS2

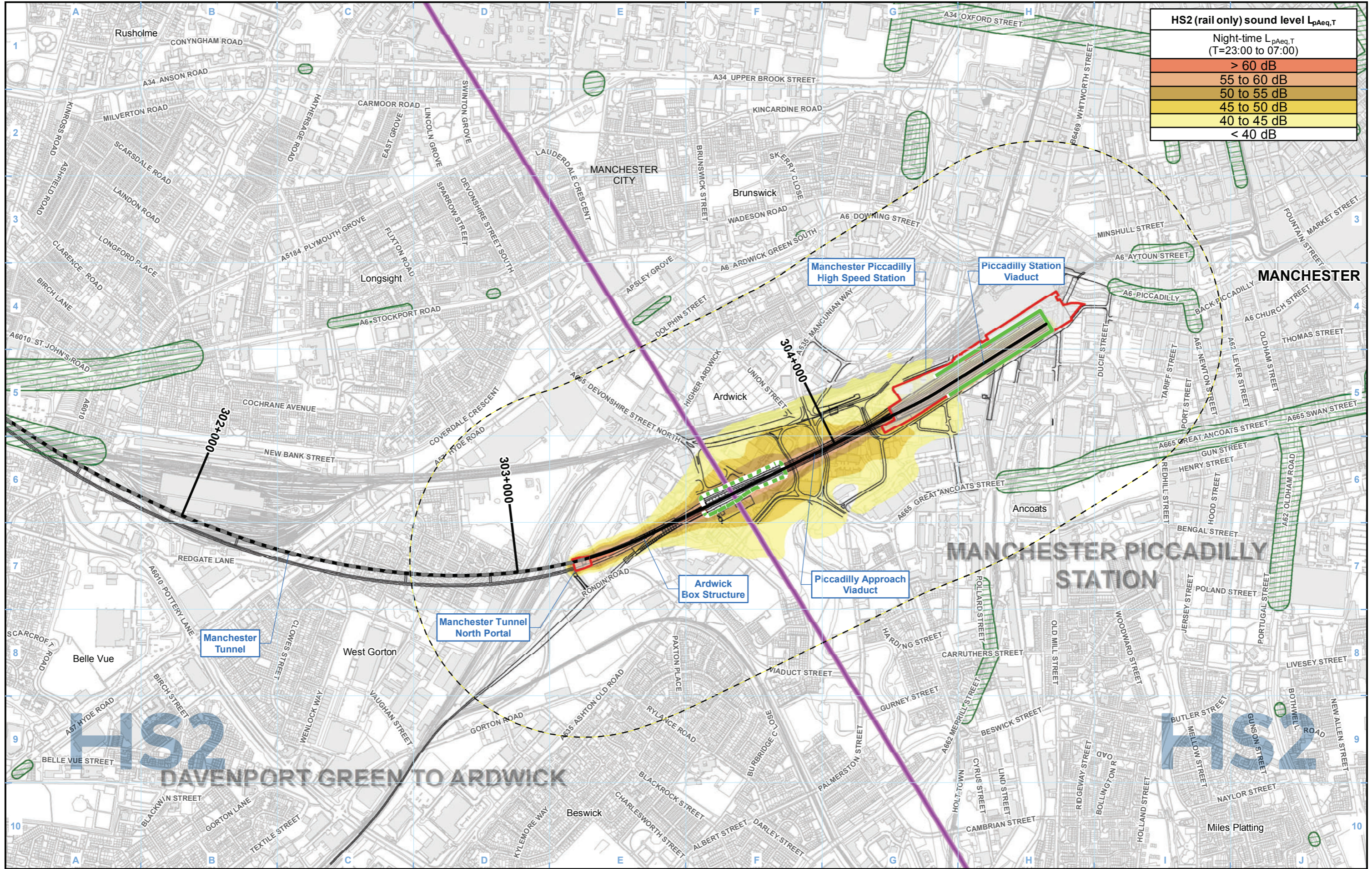
Registered in England. Registration number 06791686.
Registered office: 2 Snowhill, Queensway, Birmingham B4 6QA.

Scale at A3: 1:10,000

© Crown copyright and database rights 2020
OS 100049190

Doc Number: 2DE01-MWJ-EV-MAP-M000-003111-P01

Date: 10/08/21



HS2 (rail only) sound level $L_{pAeq,T}$	
Night-time $L_{pAeq,T}$ (T=23:00 to 07:00)	
	> 60 dB
	55 to 60 dB
	50 to 55 dB
	45 to 50 dB
	< 40 dB

- Legend - General features**
- Route in bored tunnel
 - Route in green tunnel
 - Route on surface
 - Depot, station, headhouse or portal building
 - Community area boundary
 - County boundary
 - District/Borough boundary

- Engineering earthworks:**
- Embankment
 - Cutting
- Non engineering earthworks:**
- Embankment
 - Cutting

- Legend - Sound related features**
- Envisaged mitigation to avoid / reduce significant noise effects:
- Landscaping and/or fence barriers*
 - Engineering e.g. cuttings (green tunnels separately marked)
- Envisaged features further reducing noise effects:
- Other environmental e.g. landscaping
 - Engineering e.g. cuttings
- * Labelled with total barrier height above rail level

- Airborne noise study area
- Noise Important Areas defined in national noise action plans (Defra 2019)

Map Number: SV-09-326a

Map Name: Night-time Operational Sound Contour Maps

Community Area MA07: Davenport Green to Ardwick

HS2

Registered in England. Registration number 06791686.
Registered office: 2 Snowhill, Queensway, Birmingham B4 6QA.

Scale at A3: 1:10,000

© Crown copyright and database rights 2020
OS 100049190

Doc Number: 2DE01-MWJ-EV-MAP-M000-003152-P01

Date: 10/08/21

This page is intentionally blank

High Speed Rail (Crewe – Manchester) Environmental Statement

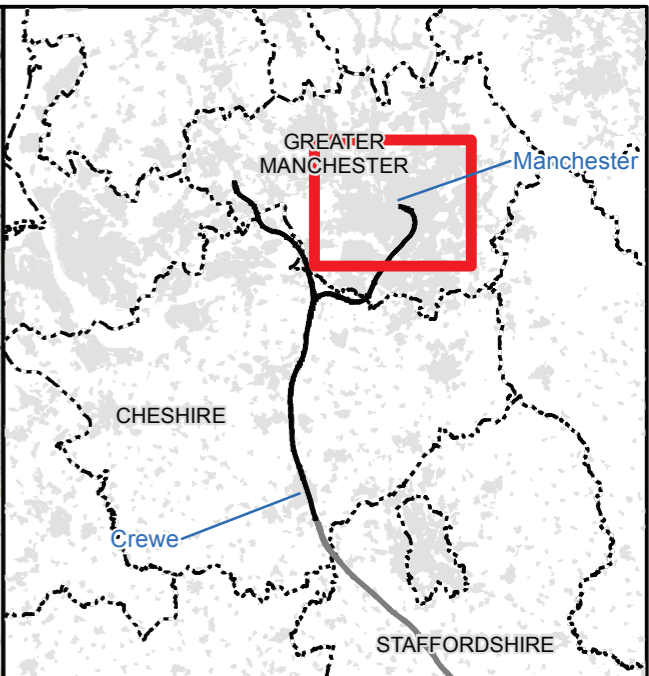
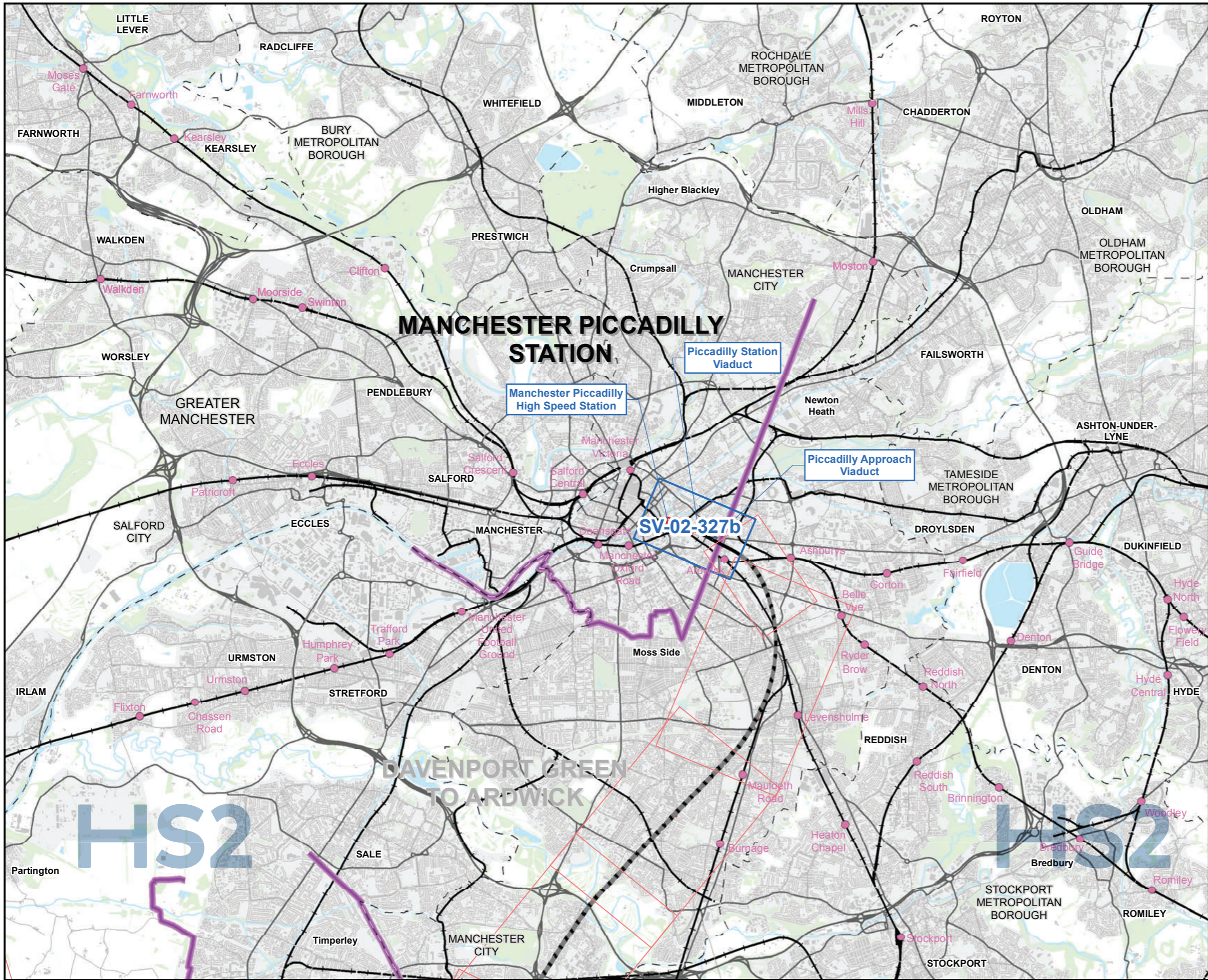
MA08: Manchester Piccadilly Station

SV-02 - Operational Noise and Vibration Impacts and Likely Significant Effects
(with Assessment Location)

SV-03 - Assessment and Monitoring Locations for Construction Sound, Noise
and Vibration Assessments

SV-08 - Daytime Operational Sound Contour Maps

SV-09 - Night-time Operational Sound Contour Maps



Map Series Information:

SV-02 presents the direct operational noise impacts and likely significant effects of the Proposed Scheme.

The SV-02 figure series necessarily contains a large amount of information relating to the operational noise and vibration assessment. It is designed to communicate visually the assessment process from the prediction of impacts to the determination of likely residual significant effects. The corresponding text is included in Vol2 and Vol5.

- Key items on the map include the following:
- The Proposed Scheme (the proposed railway alignments and surrounding associated earthworks/roads);
 - blue and green lines representing the wayside airborne noise mitigation measures included in the Proposed Scheme;
 - the study areas, which indicate the areas within which direct sound and vibration impacts of the scheme have been quantitatively assessed;
 - the calculated direct operational impacts of the scheme, displayed as colour-coded buildings and symbols representing buildings that would potentially qualify for noise insulation;
 - sound contours representing sound produced by the new railway (displayed in a simpler manner than on SV-08 and SV-09 in order not to obscure the features on the map series);
 - the assessment locations at which a quantitative prediction of sound and impacts have been carried out (representing a number of nearby buildings). These are labelled with a unique reference number to enable cross-reference to further detail regarding the assessments in Volume 5: Appendix SV-003-0MA0X; and
 - labels indicating where the likely residual direct noise or vibration significant effects have been identified. These are labelled with a unique reference number to enable cross-reference to further detail regarding the assessments in Volume 5: Appendix SV-003-0MA0X.

The design of the Proposed Scheme will be informed through stakeholder engagement and further engineering and environmental studies.

A more detailed explanation of each legend item included on the figures and on the separate legend page can be found in the data dictionary.

Note: Not all data layers in the legend are represented on every map.

Main Map Legend	
	Route in tunnel
	Route on surface
	Depot, station, headhouse or portal building
	Community area boundary
	Existing railway station
	County boundary
	District/Borough boundary
	Map sheets included in this community area
	Map sheets not included in this community area

Map Number	SV-02-INDEX-MA08
Map Name	Index Map of: Operational Airborne Noise and Vibration Impacts and Likely Significant Effects
Community Area MA08: Manchester Piccadilly Station	

Registered in England. Registration number 06791686.
Registered office: 2 Snowhill, Queensway,
Birmingham B4 6QA.

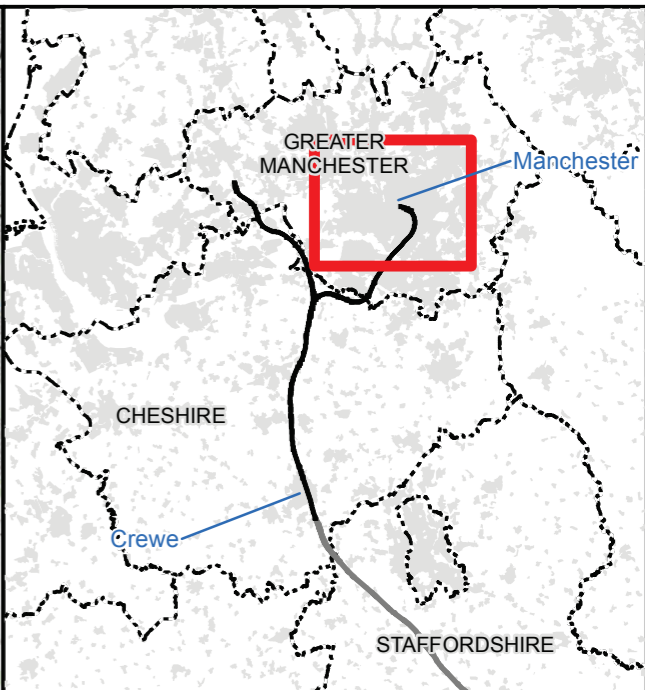
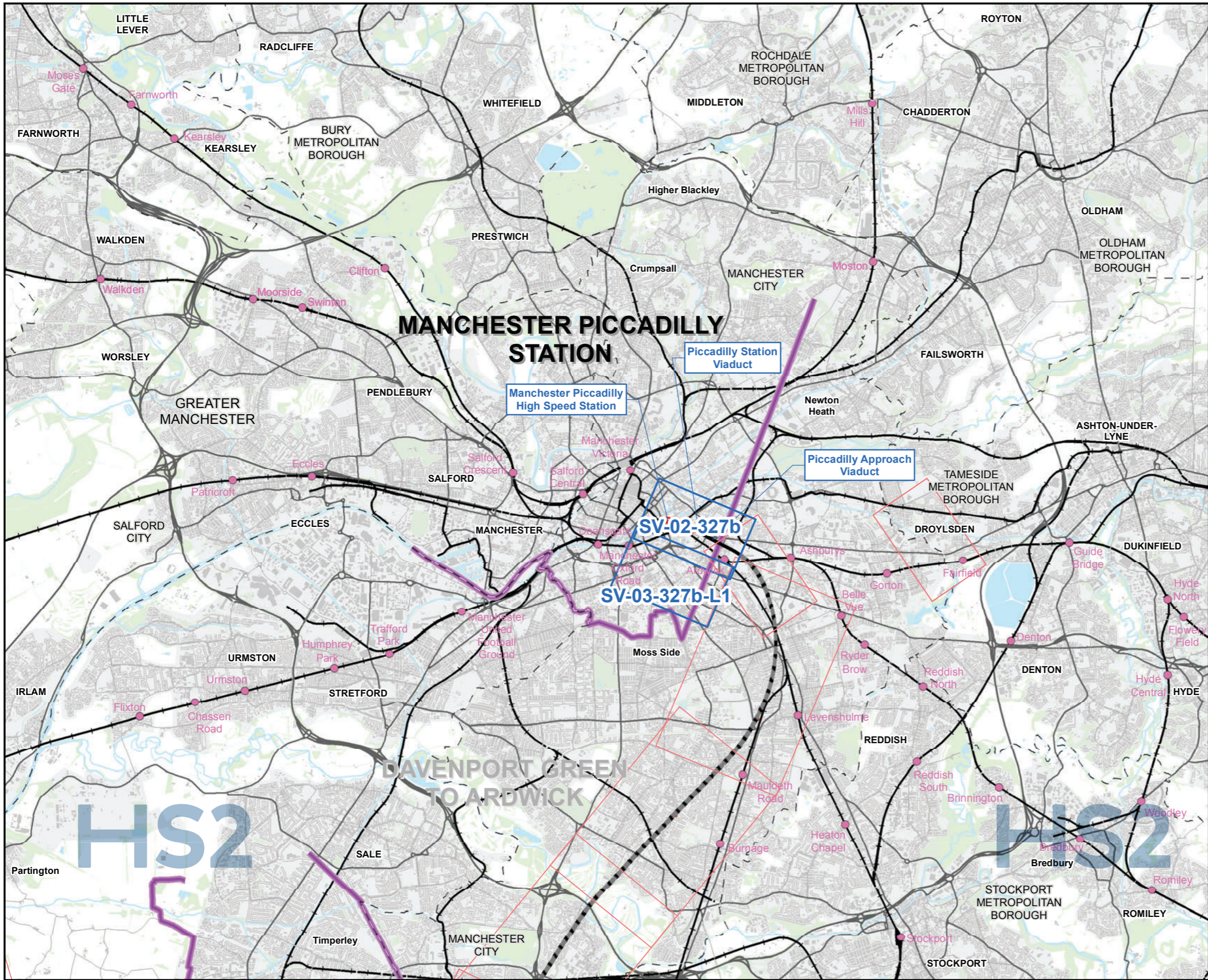
© Crown copyright and database rights 2020
OS 100049190

Doc Number: 2DE01-MWJ-EV-MAP-M000-002044-P01

Scale at A3: 1:75,000

Metres

Date: 10/08/21



Map Series Information:

The SV-03 figure series accompanies the construction noise & vibration assessments. It shows the locations at which a quantitative assessment of the direct effects of construction noise and/or vibration has been carried out. These are labelled as assessment locations with a reference number to enable cross-reference to the construction noise and vibration reports contained in Volume 5: Appendix SV-002-0MA08.

The figure series also shows locations at which baseline sound measurements were carried out. These baseline measurement locations are labelled with a reference number to enable cross-reference to the baseline sound reports contained in Volume 5: Appendix SV-002-0MA08.

The design of the Proposed Scheme will be informed through stakeholder engagement and further engineering and environmental studies.

A more detailed explanation of each legend item included on the figures can be found in the data dictionary.

Note: Not all data layers in the legend are represented on every map.

Main Map Legend

Route in tunnel	Map sheets included in this community area
Route on surface	Map sheets not included in this community area
Depot, station, headhouse or portal building	
Community area boundary	
Existing railway station	
County boundary	
District/Borough boundary	

Map Number	SV-03-INDEX-MA08
Map Name	Index Map of: Construction Airborne Noise and Vibration Likely Significant Effects
	Community Area MA08: Manchester Piccadilly Station

HS2 HS2 Ltd accept no responsibility for any circumstances, which arise from the reproduction of this map after alteration, amendment or abbreviation or if it is issued in part or issued incomplete in any way.

Registered in England. Registration number 06791686.
Registered office: 2 Snowhill, Queensway, Birmingham B4 6QA.






Scale at A3: 1:75,000





© Crown copyright and database rights 2020
OS 100049190


Doc Number: 2DE01-MWJ-EV-MAP-M000-002090-P01 Date: 06/09/21

HS2 (rail only) noise level $L_{pAeq,T}$		Potential noise effect ^{1, 2}	
Night-time $L_{pAeq,T}$ (T=23:00 to 07:00)	Daytime $L_{pAeq,T}$ (T=07:00 to 23:00)	Residential	Non-residential & quiet areas
> 55 dB	> 65 dB	Likely significant effect on dwellings indicated by ○, * or X avoided by noise insulation	Effect dependent on receptor and baseline. For further details see Volume 5, Appendix SV-003-0MA0X. Likely significant effect indicated by MA0X-O-N# ²
40 to 55 dB	50 to 65 dB	Effect dependent on noise level change and significance criteria. Likely significant effects on groups of dwellings and any shared community open areas indicated by MA0X-O-C# ²	
< 40 dB	< 50 dB	Generally no adverse effect expected ¹	

Operational airborne noise impacts at residential buildings¹

-  Major adverse
-  Moderate adverse
-  Minor adverse
-  Negligible
-  Beneficial

-  Potential additional noise insulation (triggered by maximum noise levels at night)¹
-  Potential additional noise insulation (triggered by WHO Night Noise Guidelines Interim Target)¹
-  Potential noise insulation (triggered by Noise Insulation Regulations 1996)¹
-  L_{pAFmax} exceeds 60dB façade
HS2 train only L_{pAFmax} +2.5dB façade correction

 Ground-borne noise or vibration impact at residential buildings

¹ For further information see Volume 5 Appendix SV-001-00000

² For details see relevant Volume 5 Appendix SV-003-0MA0X

SV-02 - Legend

Operational Airborne Noise and Vibration Impacts and Likely Significant Effects



HS2 Ltd accept no responsibility for any circumstances, which arise from the reproduction of this map after alteration, amendment or abbreviation or if it is issued in part or issued incomplete in any way.

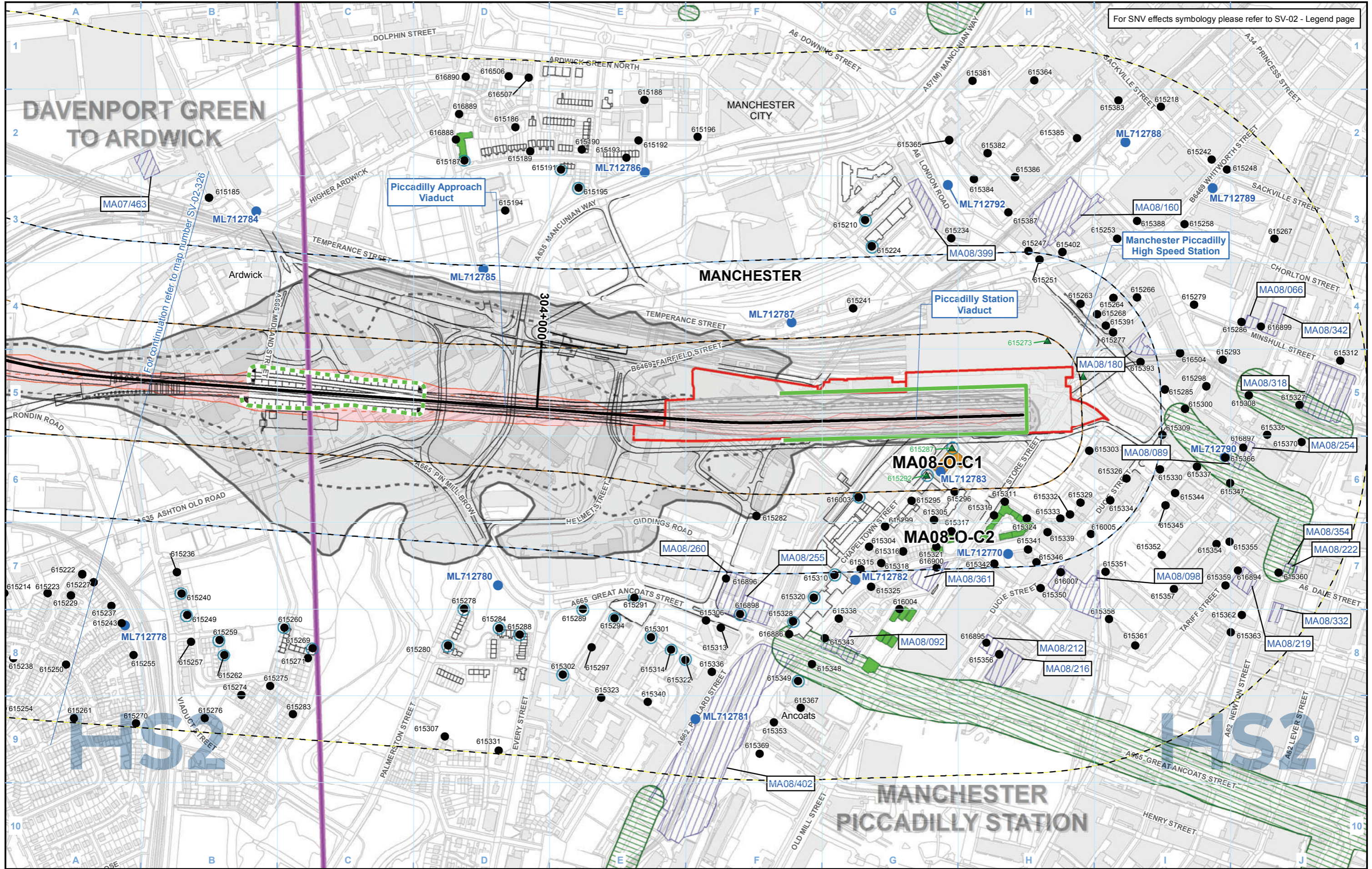
Registered in England. Registration number 06791686.
Registered office: 2 Snowhill, Queensway,
Birmingham B4 6QA.
© Crown copyright and database rights 2020
OS 100049190

Doc Number: -

Date:

This page is intentionally blank

For SNV effects symbology please refer to SV-02 - Legend page



Legend - General features

- Route in bored tunnel
- Route in green tunnel
- Route on surface
- Depot, station, headhouse or portal building
- Community area boundary
- County boundary
- District/Borough boundary

Engineering earthworks:

- Embankment
- Cutting

Non engineering earthworks:

- Embankment
- Cutting

Legend - Noise related features

Envisaged mitigation to avoid / reduce significant noise effects:

- Landscaping and/or fence barriers (labelled with total noise barrier height above rail)
- Engineering e.g. cuttings (green tunnels separately marked)

Envisaged features further reducing noise effects:

- Other environmental e.g. landscaping
- Engineering e.g. cuttings

Noise Important Areas defined in national noise action plans (Defra 2014)

Committed developments - SV Only

Airborne noise study area

Ground-borne noise & vibration study area (residential and non-residential)

Ground-borne noise & vibration study area (highly sensitive non-residential)

- Airborne noise assessment location
- Airborne noise and vibration assessment location
- Ground-borne noise and/or vibration assessment location
- Airborne noise, ground-borne sound and vibration assessment location
- Baseline measurement locations

SV-02-327b

Operational Airborne Noise and Vibration Impacts and Likely Significant Effects

Community Area MA08: Manchester Piccadilly Station

HS2

HS2 Ltd accept no responsibility for any circumstances, which arise from the reproduction of this map after alteration, amendment or abbreviation or if it is issued in part or issued incomplete in any way.

Registered in England. Registration number 06791686. Registered office: 2 Snowhill, Queensway, Birmingham B4 6QA.

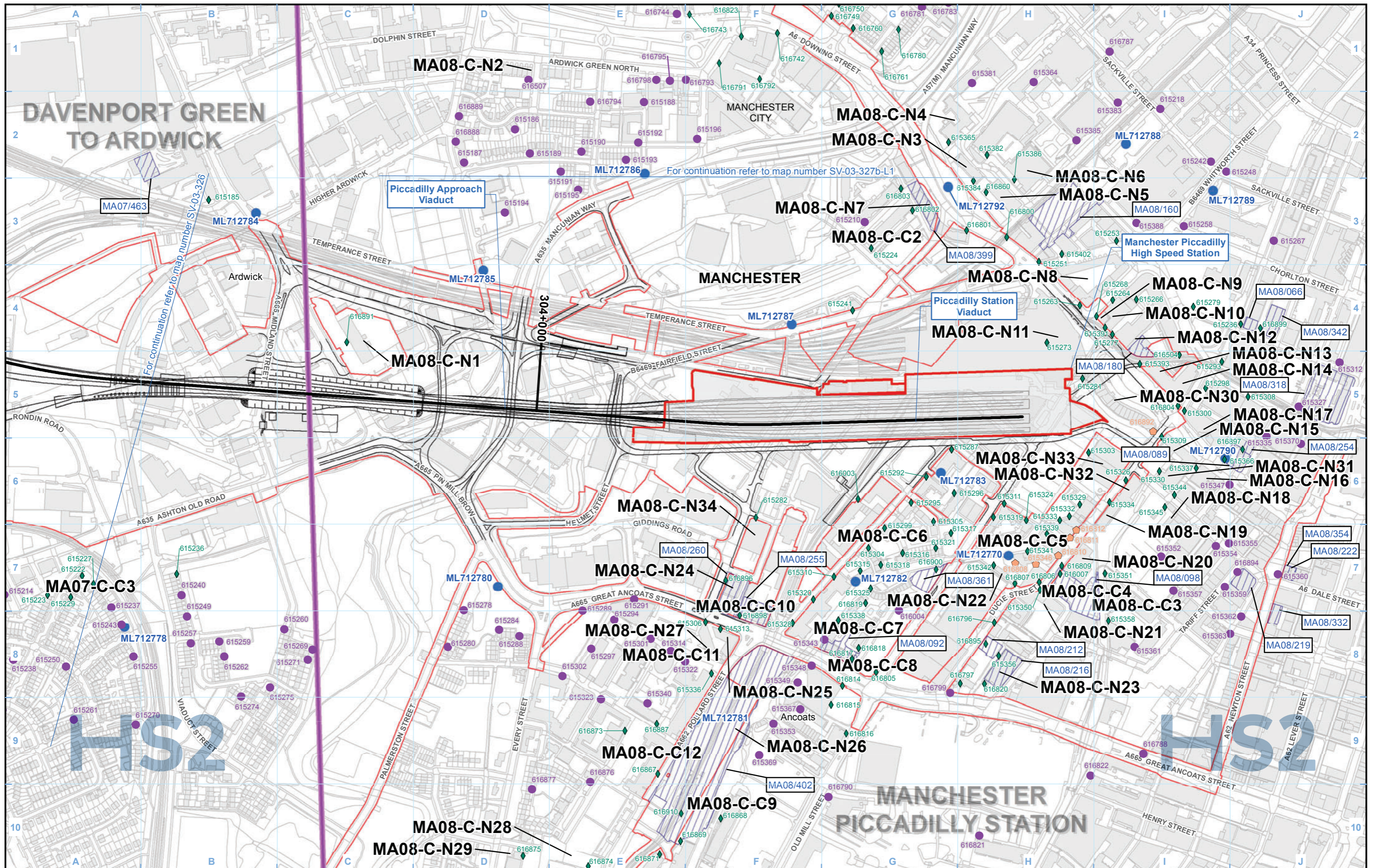
© Crown copyright and database rights 2020 OS 100049190

Doc Number: 2DE01-MWJ-EV-MAP-M000-002591-P01

Date: 10/08/21

Scale at A3: 1:5,000

Metres



Legend - General features

- Route in bored tunnel
- Route in green tunnel
- Route on surface
- Depot, station, headhouse or portal building
- Community area boundary
- County boundary
- District/Borough boundary

Engineering earthworks:

- Embankment
- Cutting

Non engineering earthworks:

- Embankment
- Cutting

Land potentially required during construction

Legend - Sound related features

- Committed developments - SV Only
- Construction airborne sound assessment location
- Construction vibration assessment location
- Construction airborne sound and vibration assessment location
- Baseline measurement location

labelled with assessment location ID reference number (for details of the assessment results see Vol 5 Appendix SV-002-0MA08) (labelled with measurement location reference code).

Likely significant effects from construction noise and /or vibration on groups of dwellings and any shared community open areas, and non-residential receptors, are indicated by MA08-C-C# and MA08-C-N#, respectively.

Map Number: SV-03-327b

Map Name: Construction Airborne Noise and Vibration Likely Significant Effects

Community Area MA08: Manchester Piccadilly Station

HS2

Registered in England. Registration number 06791686. Registered office: 2 Snowhill, Queensway, Birmingham B4 6QA.

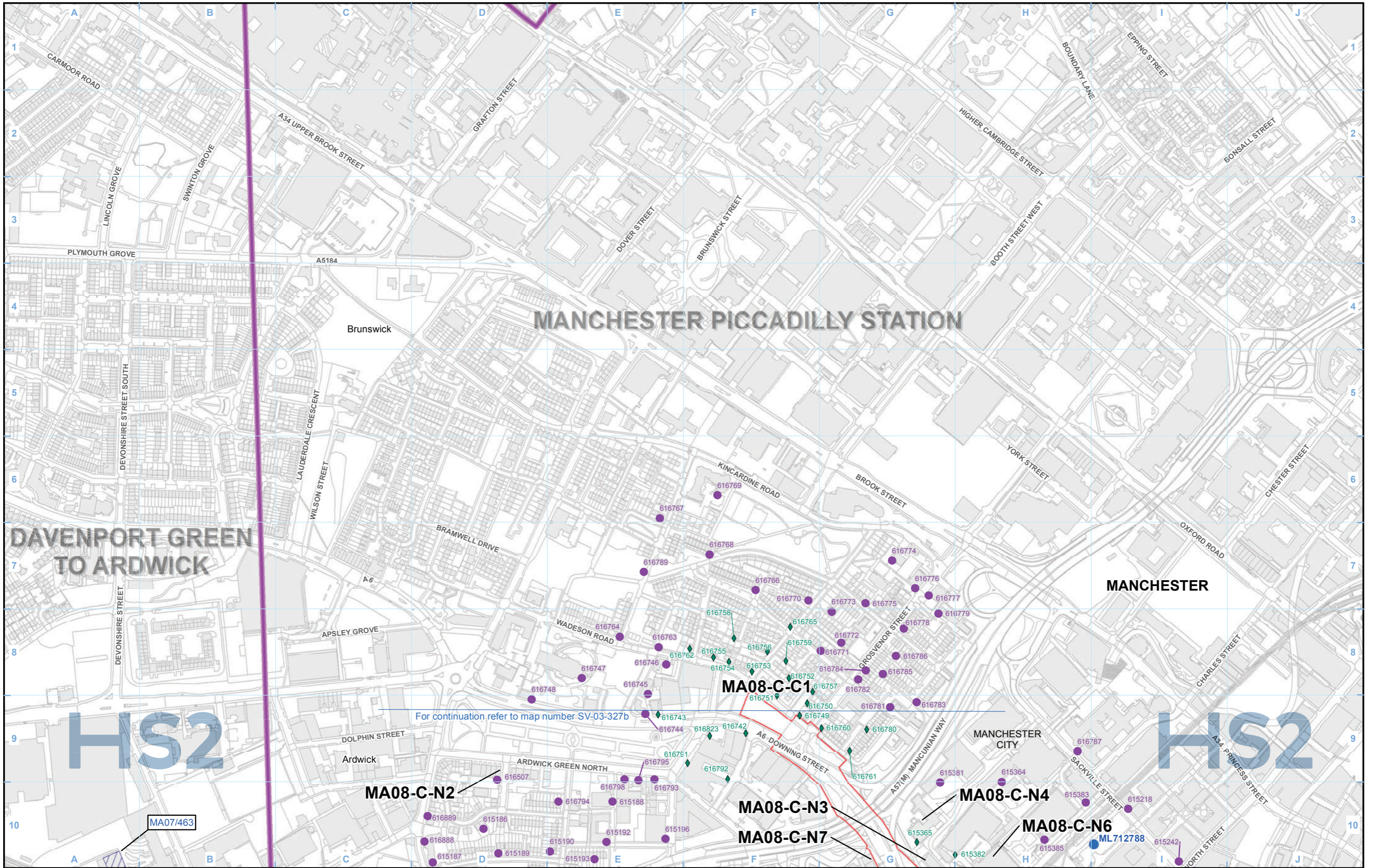
© Crown copyright and database rights 2020 OS 100049190

Doc Number: 2DE01-MWJ-EV-MAP-M000-002594-P01

Scale at A3: 1:5,000

Date: 07/09/21

This page is intentionally blank



Legend - General features

- Route in bored tunnel
- Route in green tunnel
- Route on surface
- Depot, station, headhouse or portal building
- Community area boundary
- County boundary
- District/Borough boundary
- Engineering earthworks:**
- Embankment
- Cutting
- Land potentially required during construction
- Non engineering earthworks:**
- Embankment
- Cutting

Legend - Sound related features

- Committed developments - SV Only
- Construction airborne sound assessment location
- Construction vibration assessment location
- Construction airborne sound and vibration assessment location
- Baseline measurement location

labelled with assessment location ID reference number (for details of the assessment results see Vol 5 Appendix SV-002-0MA08) (labelled with measurement location reference code).

Likely significant effects from construction noise and/or vibration on groups of dwellings and any shared community open areas, and non-residential receptors, are indicated by MA08-C-C# and MA08-C-N#, respectively.

Map Number: SV-03-327b-L1

Map Name: Construction Airborne Noise and Vibration Likely Significant Effects

Community Area MA08: Manchester Piccadilly Station

HS2

Registered in England. Registration number 06791686. Registered office: 2 Snowhill, Queensway, Birmingham B4 6GA.

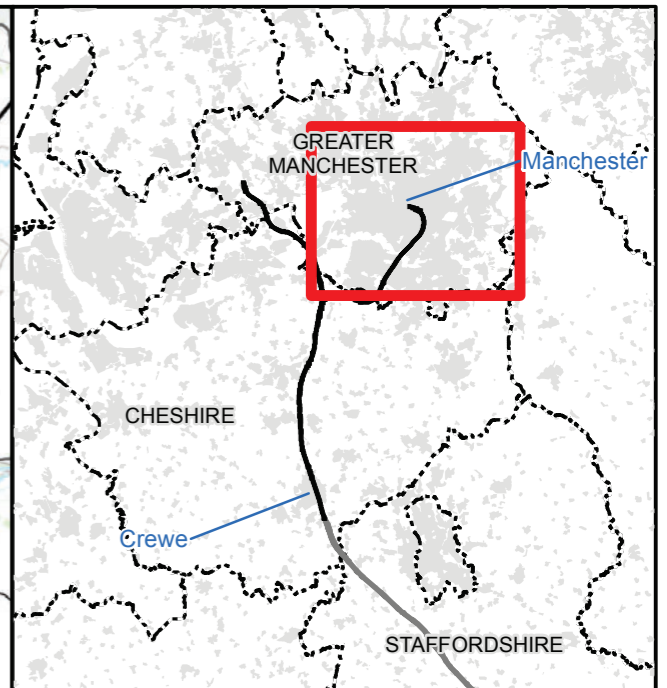
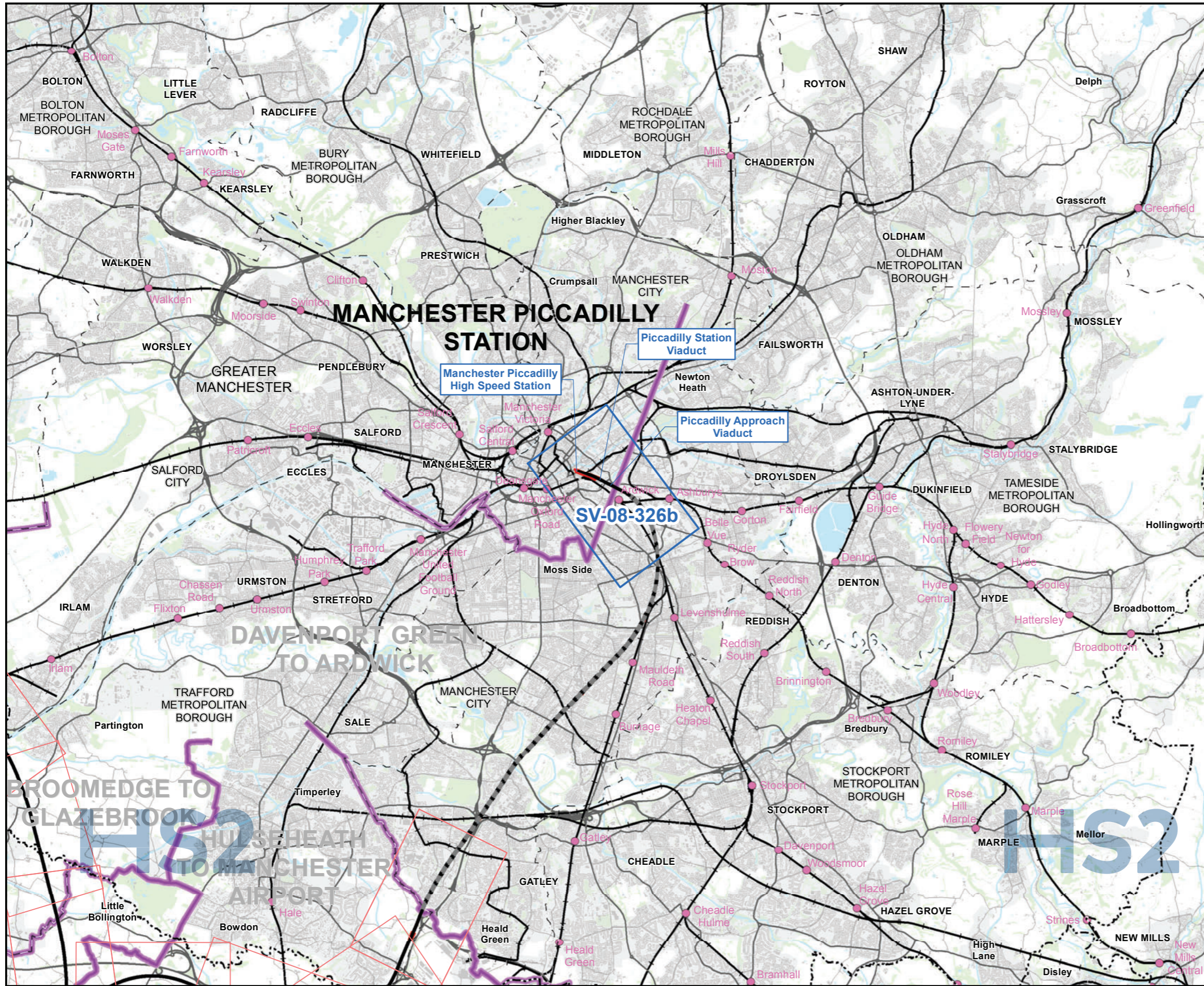
© Crown copyright and database rights 2020 OS 100049190

Doc Number: 2DE01-MWJ-EV-MAP-M000-002595-P01

Date: 07/09/21

Scale at A3: 1:5,000

0 50 100 150 200 Metres



Map Series Information:

SV-08 presents the predicted daytime operational sound from the new railway.

The sound levels from the new railway (expressed as $L_{pAeq,T}$) are presented in typical noise mapping colours in 5 dB steps. There is a panel at the top right of the figure; this panel contains a key communicating the daytime sound levels represented by the various colours. A corresponding and similar panel is found on SV-02 and SV-09, along with the key sound contours that were used within the environmental assessment.

Also presented on SV-08 are the following (which are also included on SV-02):

- A representation of the Proposed Scheme, including the railway alignment (indicating whether it is on the surface or in tunnel), any new and altered roads and all associated engineering and environmental mitigation earthworks;
- blue and green lines representing the wayside airborne noise mitigation measures included in the Proposed Scheme;
- the extent of the study area within which the direct impacts and effects of the scheme have been quantitatively assessed.

A more detailed explanation of each legend item included on the figures can be found in the data dictionary.

The design of the Proposed Scheme will be informed through stakeholder engagement and further engineering and environmental studies.

Note: Not all data layers in the legend are represented on every map.

Main Map Legend

- Route in tunnel
- Route on surface
- Depot, station, headhouse or portal building
- Community area boundary
- Existing railway station
- County boundary
- District/Borough boundary
- Map sheets included in this community area
- Map sheets not included in this community area

Map Number: SV-08-INDEX-MA08

Map Name: Index Map of: Daytime Operational Sound Contour Maps

Community Area MA08: Manchester Piccadilly Station

HS2

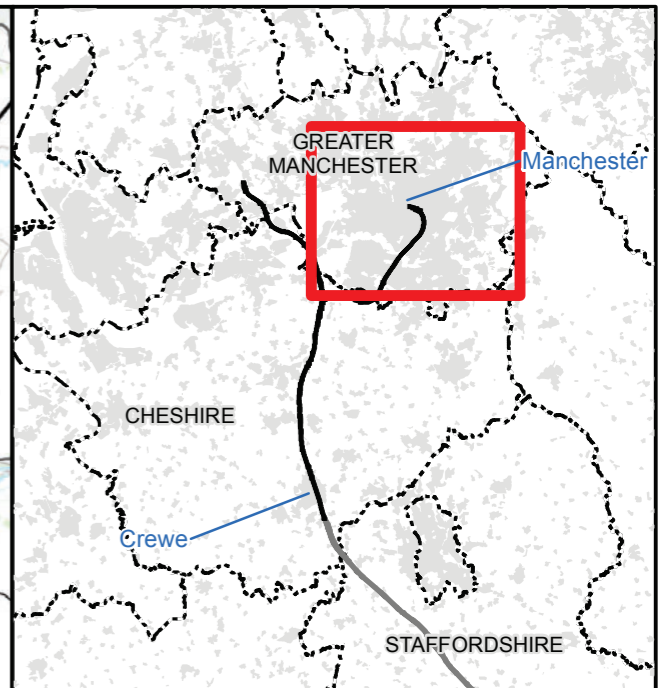
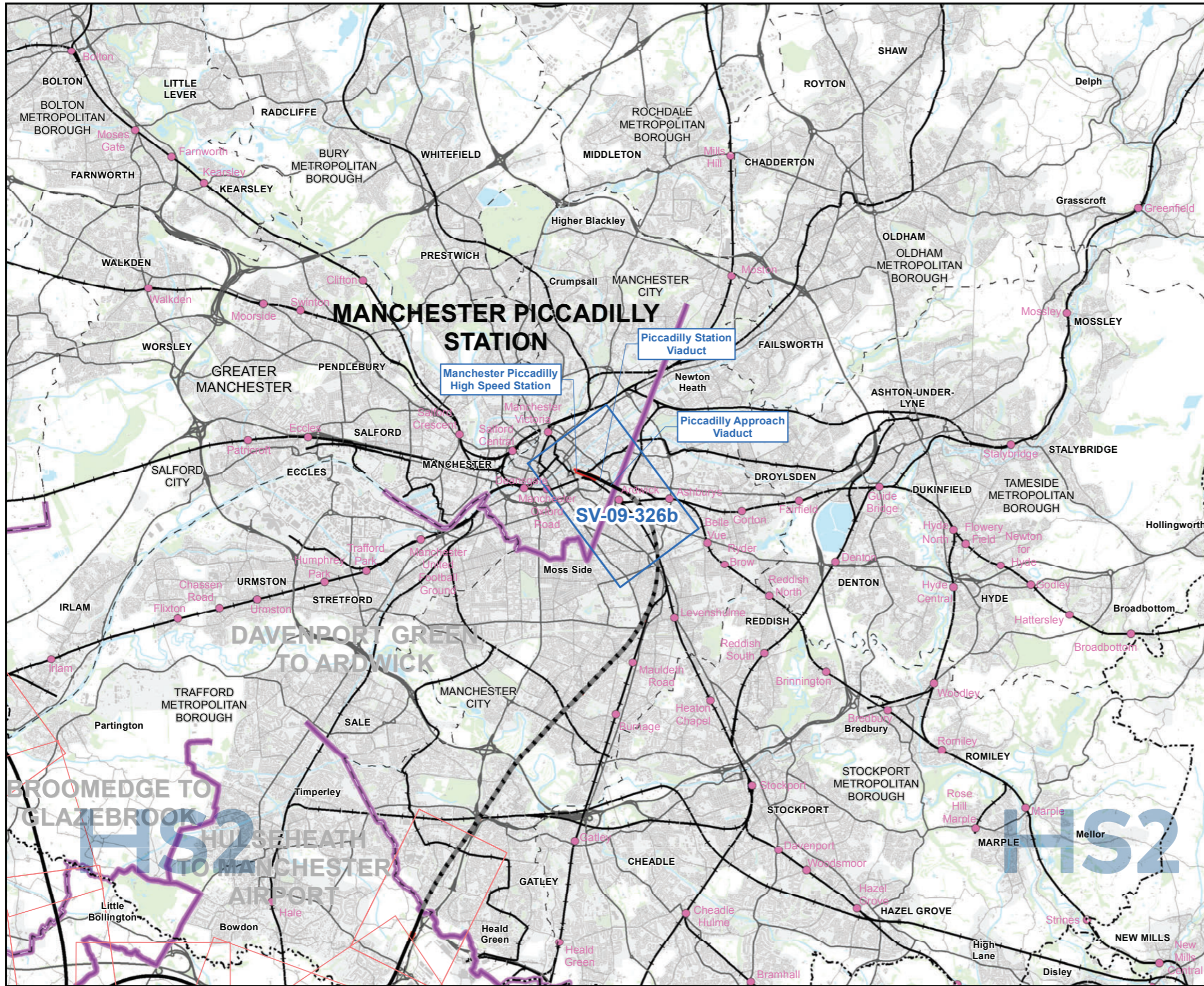
Registered in England. Registration number 06791686. Registered office: 2 Snowhill, Queensway, Birmingham B4 6QA.

Scale at A3: 1:100,000

© Crown copyright and database rights 2020 OS 100049190

Doc Number: 2DE01-MWJ-EV-MAP-M000-003079-P01

Date: 06/09/21



Map Series Information:

SV-09 presents the predicted night-time operational sound from the new railway.

The sound levels from the new railway (expressed as $L_{pAeq,T}$) are presented in typical noise mapping colours in 5 dB steps. There is a panel at the top right of the figure; this panel contains a key communicating the night-time sound levels represented by the various colours. A corresponding and similar panel is found on SV-02 and SV-08, along with the key sound contours that were used within the environmental assessment.

Also presented on SV-09 are the following (which are also included on SV-02):

- A representation of the Proposed Scheme, including the railway alignment (indicating whether it is on the surface or in tunnel), any new and altered roads and all associated engineering and environmental mitigation earthworks;
- blue and green lines representing the wayside airborne noise mitigation measures included in the Proposed Scheme;
- the extent of the study area within which the direct impacts and effects of the scheme have been quantitatively assessed.

A more detailed explanation of each legend item included on the figures can be found in the data dictionary.

The design of the Proposed Scheme will be informed through stakeholder engagement and further engineering and environmental studies.

Note: Not all data layers in the legend are represented on every map.

Main Map Legend	
	Route in tunnel
	Route on surface
	Depot, station, headhouse or portal building
	Community area boundary
	Existing railway station
	County boundary
	District/Borough boundary
	Map sheets included in this community area
	Map sheets not included in this community area

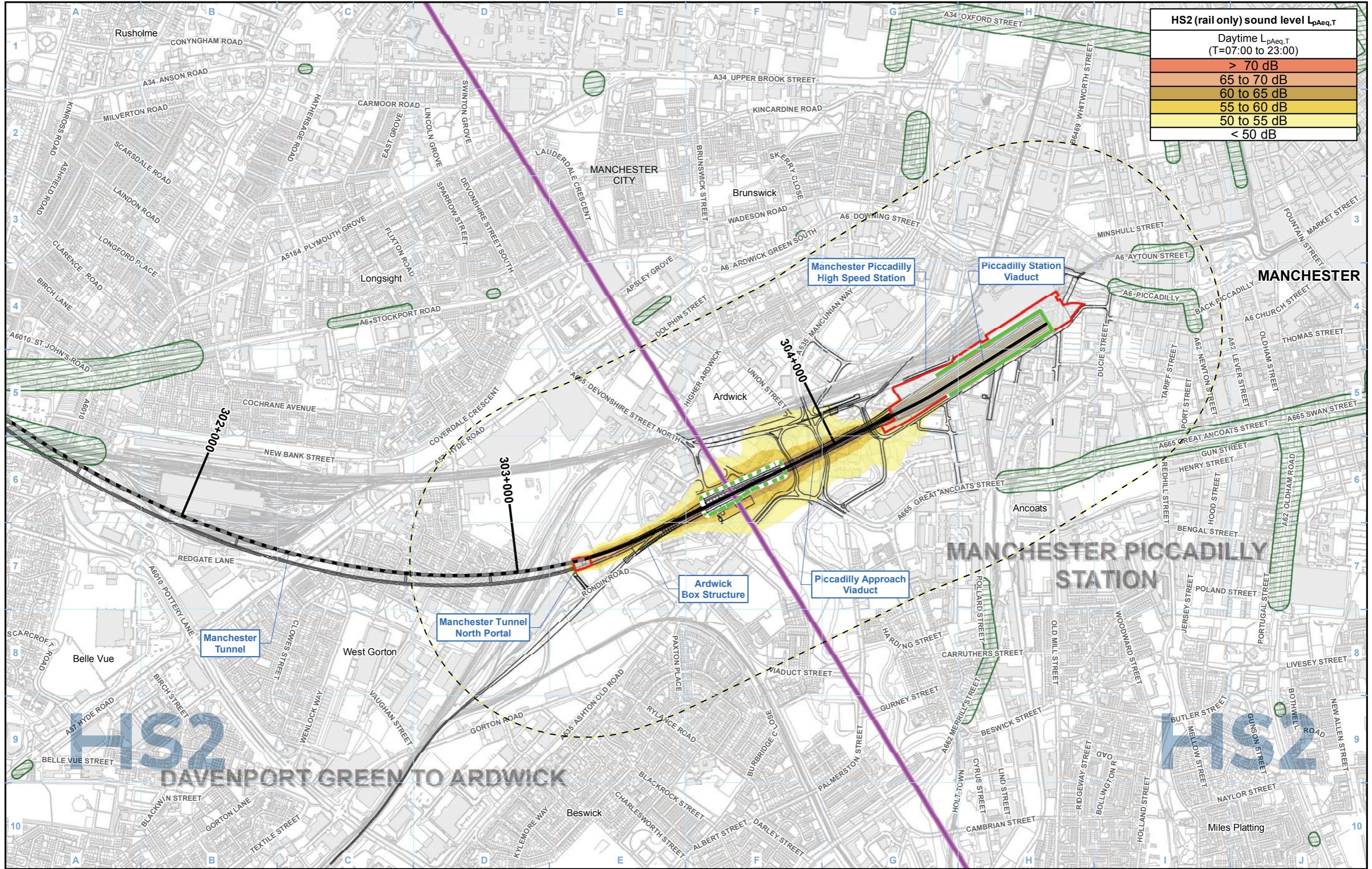
Map Number	SV-09-INDEX-MA08
Map Name	Index Map of: Night-time Operational Sound Contour Maps
	Community Area MA08: Manchester Piccadilly Station

HS2 Ltd accept no responsibility for any circumstances, which arise from the reproduction of this map after alteration, amendment or abbreviation or if it is issued in part or issued incomplete in any way.

Scale at A3: 1:100,000

Registered in England. Registration number 06791686.
Registered office: 2 Snowhill, Queensway, Birmingham B4 6QA.
© Crown copyright and database rights 2020
OS 100049190

Doc Number: 2DE01-MWJ-EV-MAP-M000-003120-P01
Date: 06/09/21



HS2 (rail only) sound level $L_{pAeq,T}$	
Daytime $L_{pAeq,T}$ (T=07:00 to 23:00)	
> 70 dB	Red
65 to 70 dB	Orange
60 to 65 dB	Yellow
55 to 60 dB	Light Green
50 to 55 dB	Green
< 50 dB	Light Blue

- Legend - General features**
- Route in bored tunnel
 - Route in green tunnel
 - Route on surface
 - Depot, station, headhouse or portal building
 - Community area boundary
 - County boundary
 - District/Borough boundary

- Engineering earthworks:**
- Embankment
 - Cutting
- Non engineering earthworks:**
- Embankment
 - Cutting

- Legend - Sound related features**
- Envisaged mitigation to avoid / reduce significant noise effects:
 - Landscaping and/or fence barriers*
 - Engineering e.g. cuttings (green tunnels separately marked)
 - Envisaged features further reducing noise effects:
 - Other environmental e.g. landscaping
 - Engineering e.g. cuttings
- * Labelled with total barrier height above rail level

- Airborne noise study area
- Noise Important Areas defined in national noise action plans (Defra 2019)

Map Number: SV-08-326b

Map Name: Daytime Operational Sound Contour Maps

Community Area MA08: Manchester Piccadilly Station

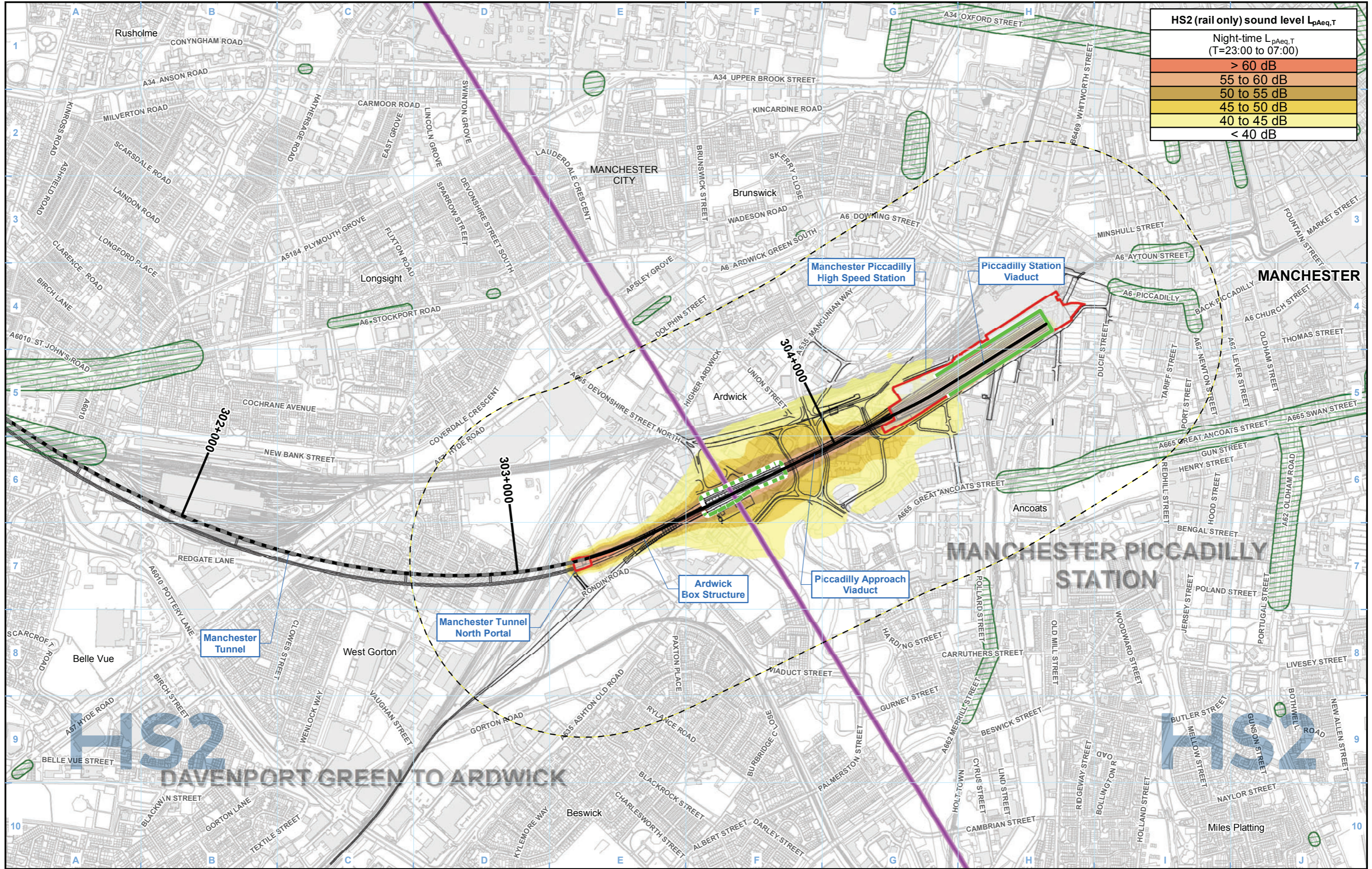
HS2

Registered in England. Registration number 06791686. Registered office: 2 Snowhill, Queensway, Birmingham B4 6QA.

Scale at A3: 1:10,000

Doc Number: 2DE01-MWJ-EV-MAP-M000-003112-P01

Date: 10/08/21



HS2 (rail only) sound level $L_{pAeq,T}$	
Night-time $L_{pAeq,T}$ (T=23:00 to 07:00)	
	> 60 dB
	55 to 60 dB
	50 to 55 dB
	45 to 50 dB
	< 40 dB

Legend - General features

	Route in bored tunnel
	Route in green tunnel
	Route on surface
	Depot, station, headhouse or portal building
	Community area boundary
	County boundary
	District/Borough boundary

Engineering earthworks:

	Embankment
	Cutting

Non engineering earthworks:

	Embankment
	Cutting

Legend - Sound related features

	Envisaged mitigation to avoid / reduce significant noise effects:
	Landscaping and/or fence barriers*
	Engineering e.g. cuttings (green tunnels separately marked)
Envisaged features further reducing noise effects:	
	Other environmental e.g. landscaping
	Engineering e.g. cuttings

	Airborne noise study area
	Noise Important Areas defined in national noise action plans (Defra 2019)

* Labelled with total barrier height above rail level

Map Number	SV-09-326b
Map Name	Night-time Operational Sound Contour Maps
Community Area MA08: Manchester Piccadilly Station	

HS2

Registered in England. Registration number 06791686.
Registered office: 2 Snowhill, Queensway, Birmingham B4 6QA.

Scale at A3: 1:10,000

© Crown copyright and database rights 2020
OS 100049190

Doc Number: 2DE01-MWJ-EV-MAP-M000-003153-P01

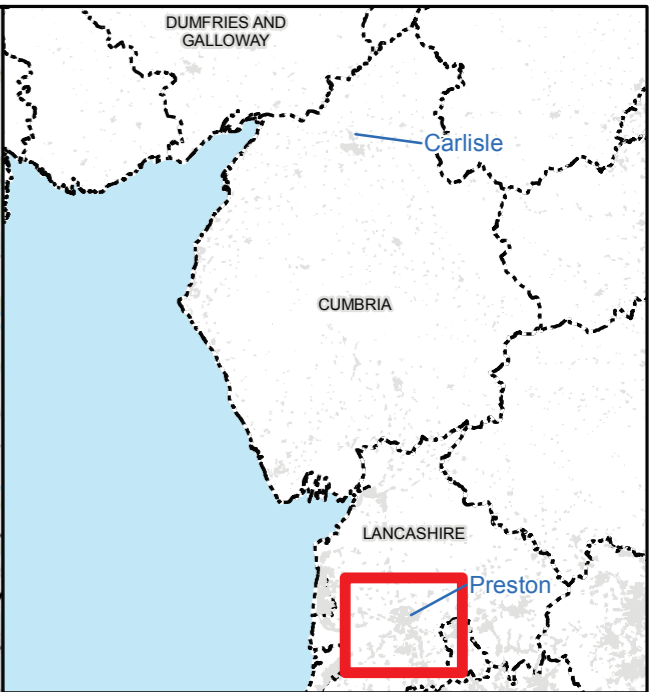
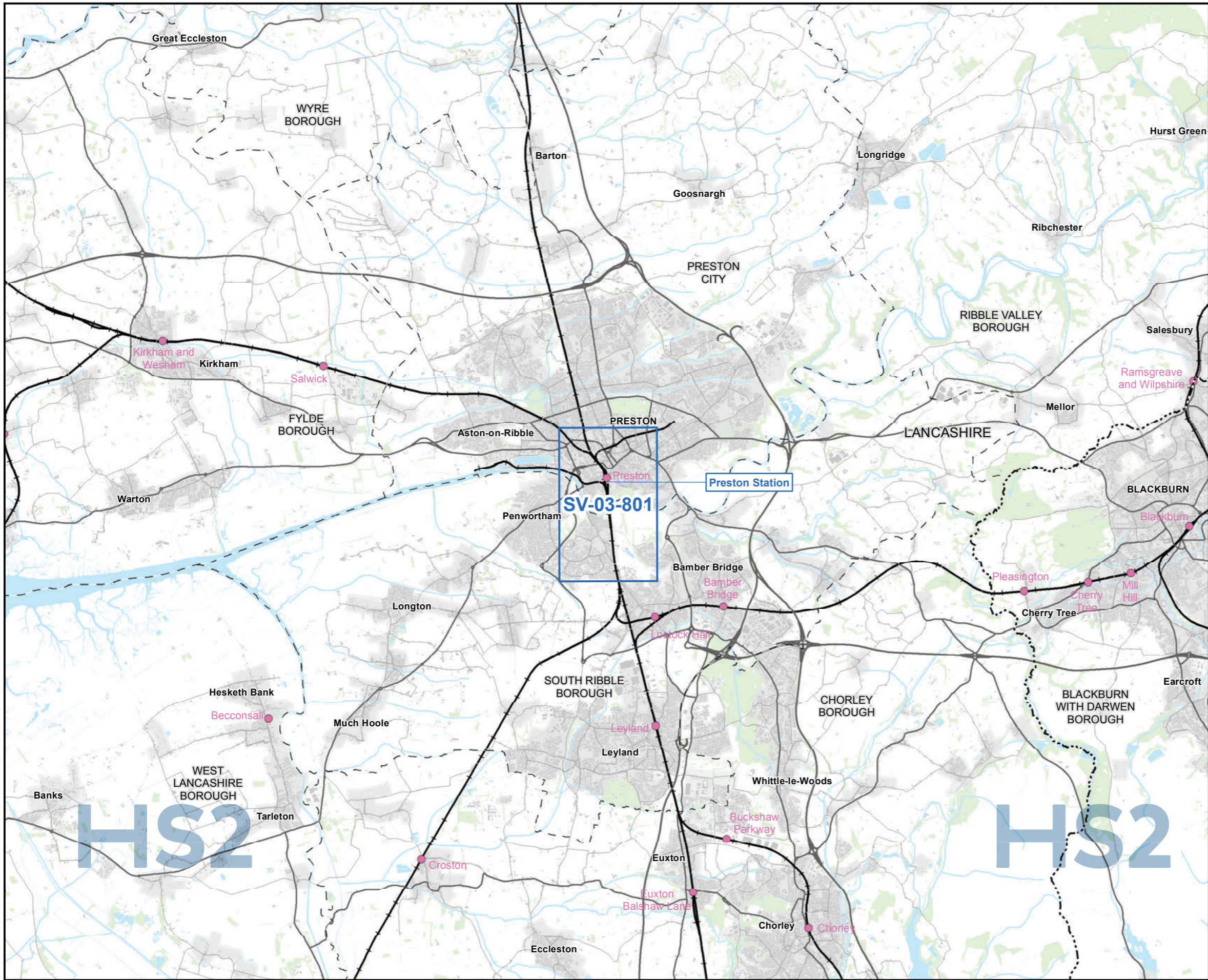
Date: 10/08/21

This page is intentionally blank

High Speed Rail (Crewe – Manchester) Environmental Statement

OR001: Preston Station

SV-03 - Assessment and Monitoring Locations for Construction Sound, Noise and Vibration Assessments



Map Series Information:

The SV-03 figure series accompanies the construction noise & vibration assessments. It shows the locations at which a quantitative assessment of the direct effects of construction noise and/or vibration has been carried out. These are labelled as assessment locations with a reference number to enable cross-reference to the construction noise and vibration reports contained in Volume 5: Appendix SV-002-0PSTN.

The figure series also shows locations at which baseline sound measurements were carried out. These baseline measurement locations are labelled with a reference number to enable cross-reference to the baseline sound reports contained in Volume 5: Appendix SV-002-0PSTN.

The design of the Proposed Scheme will be informed through stakeholder engagement and further engineering and environmental studies.

A more detailed explanation of each legend item included on the figures can be found in the data dictionary.

Note: Not all data layers in the legend are represented on every map.

Main Map Legend

- Route in tunnel
- Route on surface
- Depot, station, headhouse or portal building
- Community area boundary
- Existing railway station
- County/Unitary Authority boundary
- District/Borough boundary
- Map sheets included in this community area
- Map sheets not included in this community area

Map Number: SV-03-INDEX-PSTN

Map Name: Index Map of:
Construction Airborne Noise and
Vibration Likely Significant Effects

Off-route PSTN:
Preston Station

HS2

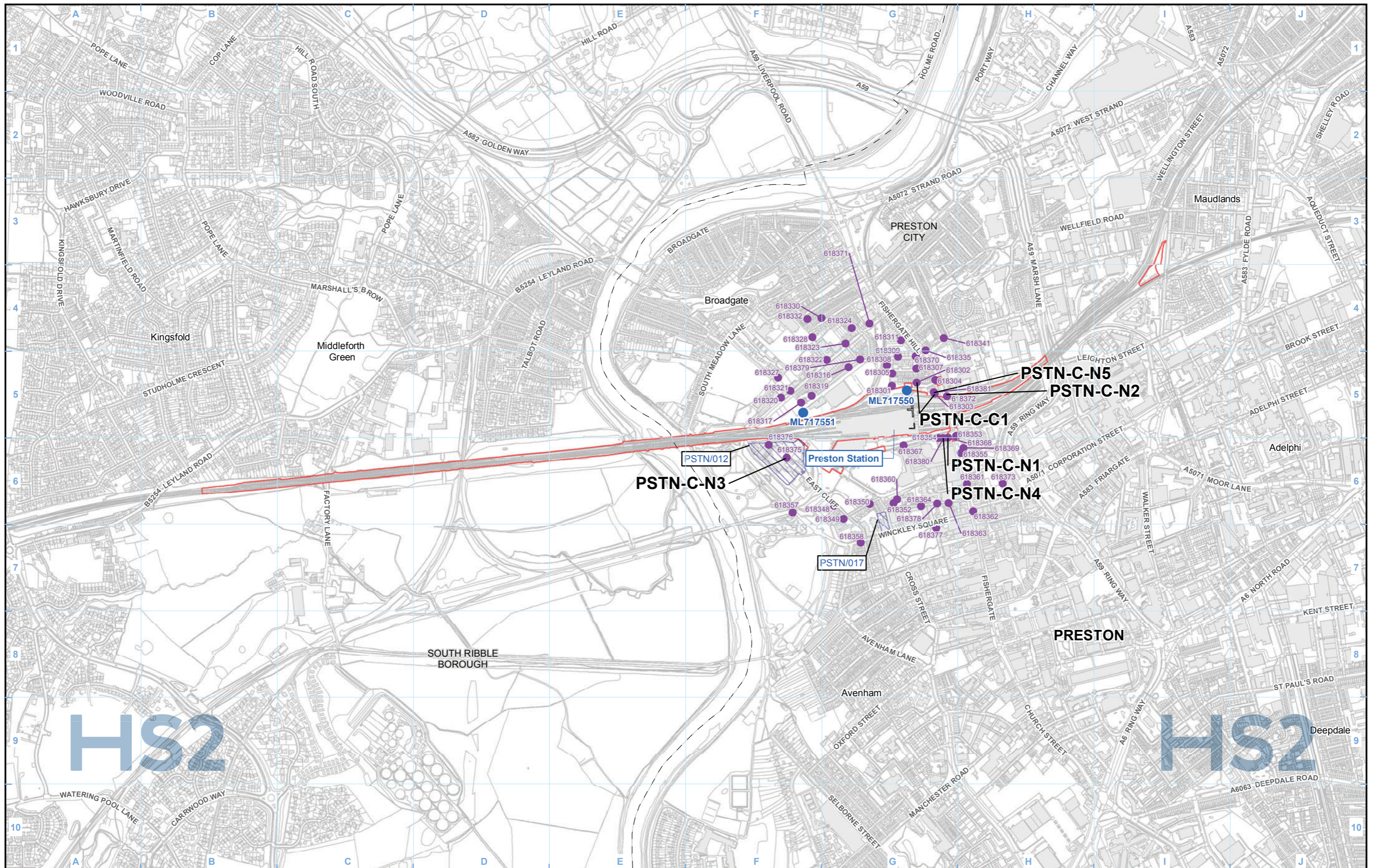
Registered in England. Registration number 06791686.
Registered office: 2 Snowhill, Queensway,
Birmingham B4 6QA.

Scale at A3: 1:100,000

© Crown copyright and database rights 2020
OS 100049190

Doc Number: 2DE01-MWJ-EV-MAP-M000-002093-P01

Date: 06/09/21



Legend - General features

- Route in bored tunnel
- Route in green tunnel
- Route on surface
- Depot, station, headhouse or portal building
- Community area boundary
- County boundary
- District/Borough boundary

Engineering earthworks:

- Embankment
- Cutting

Non engineering earthworks:

- Embankment
- Cutting

Land potentially required during construction

Legend - Sound related features

- Committed developments - SV Only
- Construction airborne sound assessment location
- Construction vibration assessment locations
- Construction airborne sound and vibration assessment location
- Baseline measurement locations

labelled with Assessment Location ID reference number (for details of the assessment results see Vol 5 Appendix SV-002-0PSTN) (Labelled with Measurement Location reference code).

Likely significant effects from construction noise and /or vibration on groups of dwellings and any shared community open areas, and non-residential receptors, are indicated by PSTN-C-C# and PSTN-C-N#, respectively.

Map Number: SV-03-801

Map Name: Construction Airborne Noise and Vibration Likely Significant Effects

Off-route PSTN: Preston Station

HS2

Registered in England. Registration number 06791686. Registered office: 2 Snowhill, Queensway, Birmingham B4 6QA.

© Crown copyright and database rights 2020 OS 100049190

Doc Number: 2DE01-MWJ-EV-MAP-M000-002080-P01

Date: 10/08/21

Scale at A3: 1:10,000

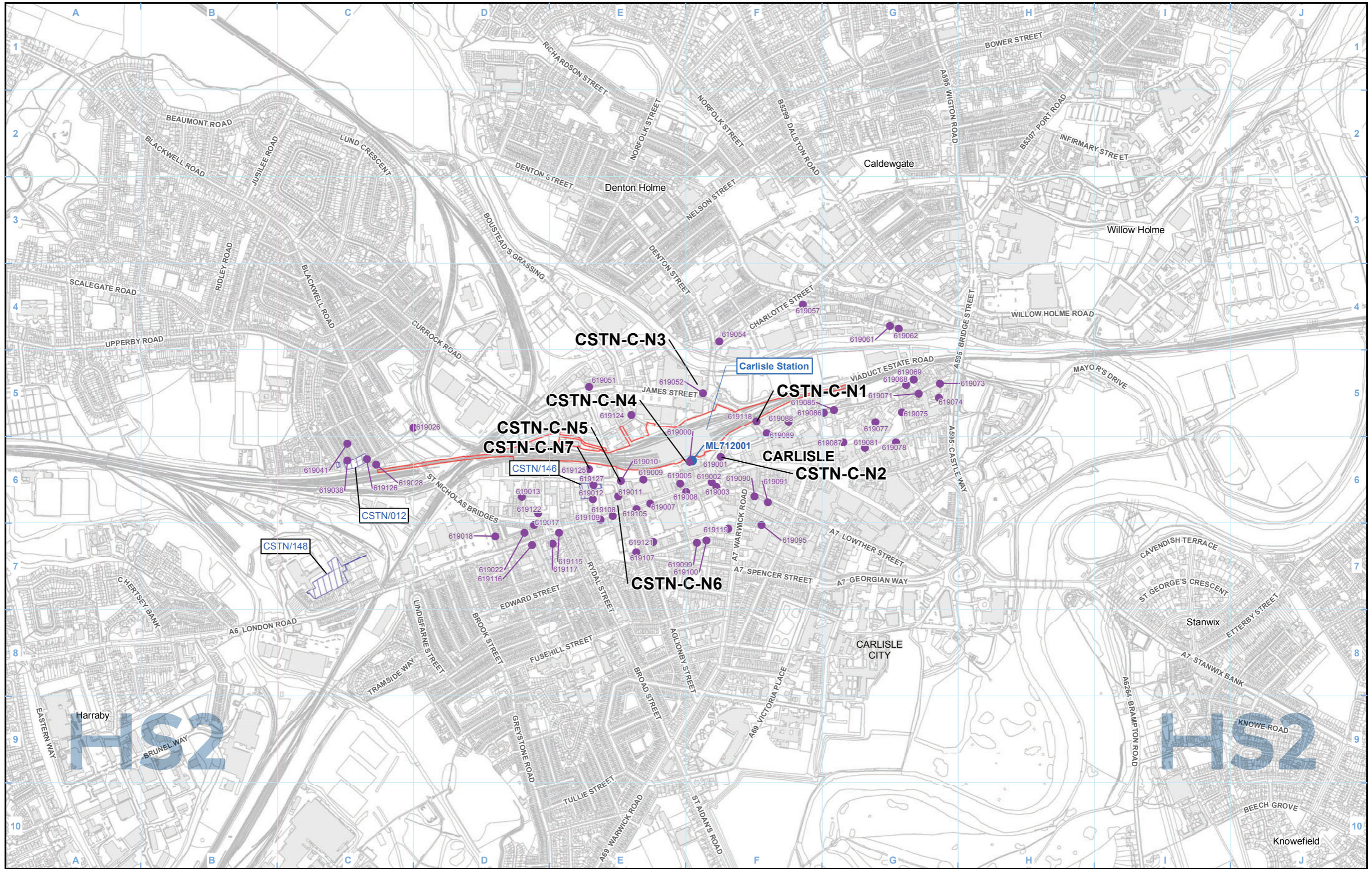
0 100 200 300 400 Metres

This page is intentionally blank

High Speed Rail (Crewe – Manchester) Environmental Statement

OR002: Carlisle Station

SV-03 - Assessment and Monitoring Locations for Construction Sound, Noise and Vibration Assessments



Legend - General features

- Route in bored tunnel
- Route in green tunnel
- Route on surface
- Depot, station, headhouse or portal building
- Community area boundary
- County boundary
- District/Borough boundary

Engineering earthworks:

- Embankment
- Cutting
- Land potentially required during construction

Non engineering earthworks:

- Embankment
- Cutting

Legend - Sound related features

- Committed developments - SV Only
- Construction airborne sound assessment location
- Construction vibration assessment locations
- Construction airborne sound and vibration assessment location
- Baseline measurement locations

labelled with Assessment Location ID reference number (for details of the assessment results see Vol 5 Appendix SV-002-0CSTN) (Labelled with Measurement Location reference code).

Likely significant effects from construction noise and /or vibration on groups of dwellings and any shared community open areas, and non-residential receptors, are indicated by CSTN-C-C# and CSTN-C-N#, respectively.

Map Number: SV-03-802

Map Name: Construction Airborne Noise and Vibration Likely Significant Effects

Off-route CSTN: Carlisle Station

HS2

Registered in England. Registration number 06791686. Registered office: 2 Snowhill, Queensway, Birmingham B4 6QA.

© Crown copyright and database rights 2020 OS 100049190

Doc Number: 2DE01-MWJ-EV-MAP-M000-002081-P01

Date: 10/08/21

Scale at A3: 1:10,000

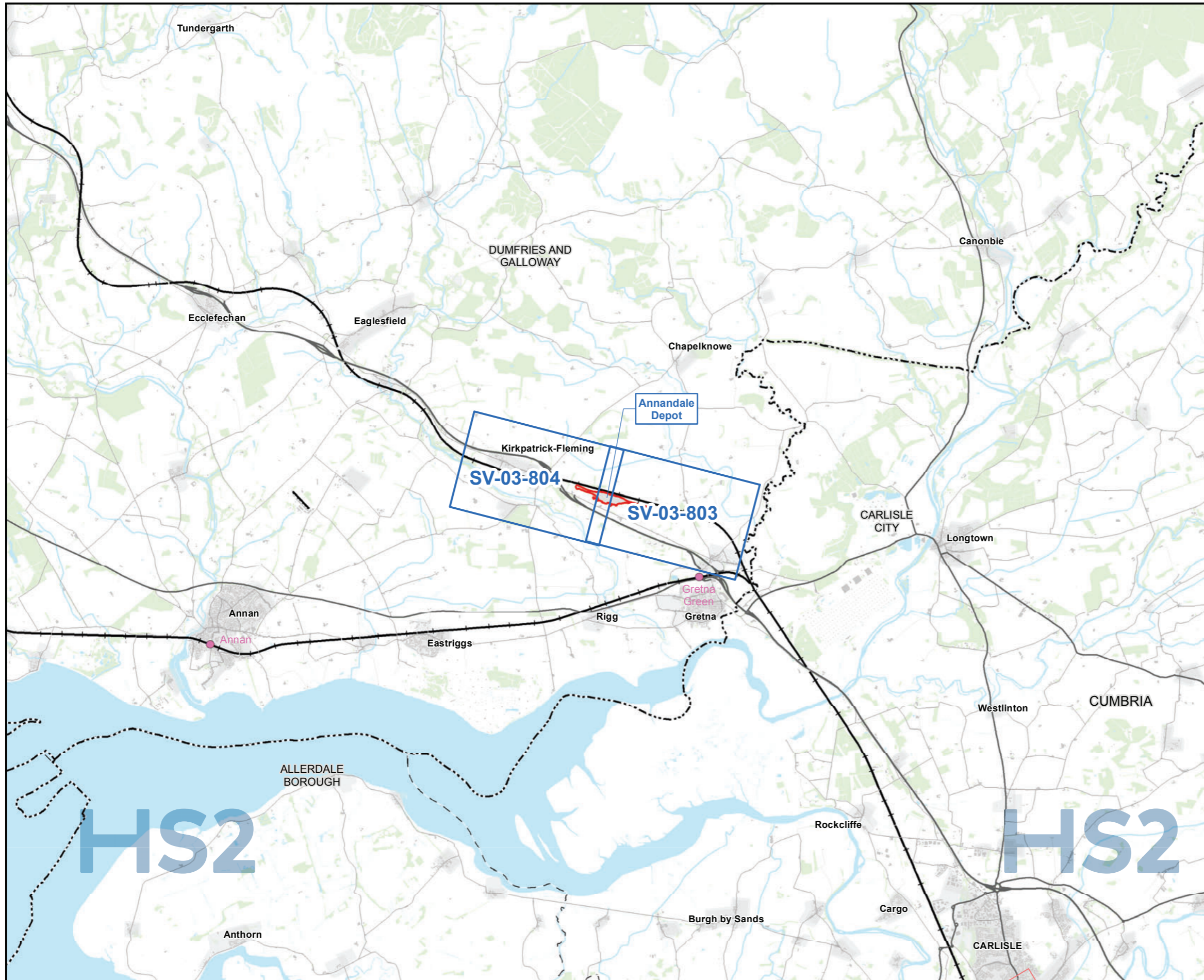
0 100 200 300 400 Metres

This page is intentionally blank

High Speed Rail (Crewe – Manchester) Environmental Statement

OR003: Annandale Depot

SV-03 - Assessment and Monitoring Locations for Construction Sound, Noise and Vibration Assessments



Map Series Information:

The SV-03 figure series accompanies the construction noise & vibration assessments. It shows the locations at which a quantitative assessment of the direct effects of construction noise and/or vibration has been carried out. These are labelled as assessment locations with a reference number to enable cross-reference to the construction noise and vibration reports contained in Volume 5: Appendix SV-002-0ADEP.

The figure series also shows locations at which baseline sound measurements were carried out. These baseline measurement locations are labelled with a reference number to enable cross-reference to the baseline sound reports contained in Volume 5: Appendix SV-002-0ADEP.

The design of the Proposed Scheme will be informed through stakeholder engagement and further engineering and environmental studies.

A more detailed explanation of each legend item included on the figures can be found in the data dictionary.

Main Map Legend	
Route in tunnel	Map sheets included in this community area
Route on surface	Map sheets not included in this community area
Depot, station, headhouse or portal building	Community area boundary
Existing railway station	County/Unitary Authority boundary
District/Borough boundary	

Map Number	SV-03-INDEX-ADEP
Map Name	Index Map of: Construction Airborne Noise and Vibration Likely Significant Effects
Off-route ADEP:	Annandale Depot

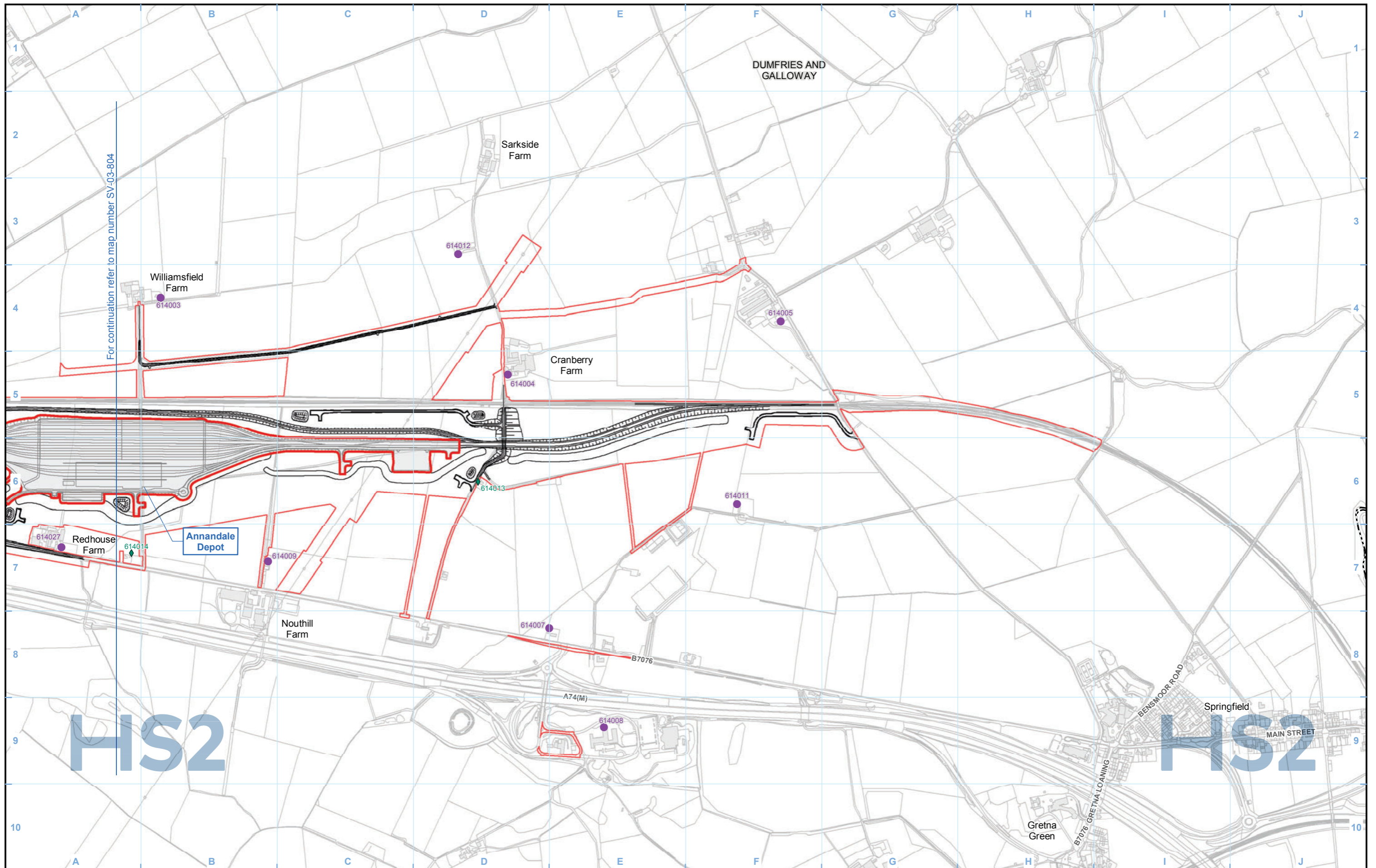
HS2 HS2 Ltd accept no responsibility for any circumstances, which arise from the reproduction of this map after alteration, amendment or abbreviation or if it is issued in part or issued incomplete in any way.

Registered in England. Registration number 06791686.
Registered office: 2 Snowhill, Queensway, Birmingham B4 6QA.

© Crown copyright and database rights 2020
OS 100049190

Scale at A3: 1:100,000

Doc Number: 2DE01-MWJ-EV-MAP-M000-002092-P01 Date: 06/09/21



For continuation refer to map number SV-03-804

Legend - General features

- Route in bored tunnel
 - Route in green tunnel
 - Route on surface
 - Depot, station, headhouse or portal building
 - Community area boundary
 - County/Unitary Authority boundary
 - District/Borough boundary
- Engineering earthworks:
- Embankment
 - Cutting
 - Land potentially required during construction
- Non engineering earthworks:
- Embankment
 - Cutting

Legend - Sound related features

- Committed developments - SV Only
- Construction airborne sound assessment location
- Construction vibration assessment locations
- Construction airborne sound and vibration assessment location
- Baseline measurement locations

labelled with Assessment Location ID reference number (for details of the assessment results see Vol 5 Appendix SV-002-0ADEP) (Labelled with Measurement Location reference code).

Likely significant effects from construction noise and /or vibration on groups of dwellings and any shared community open areas, and non-residential receptors, are indicated by ADEP-C-C# and ADEP-C-N#, respectively.

Map Number: SV-03-803

Map Name: Construction Airborne Noise and Vibration Likely Significant Effects

Off-route ADEP: Annandale Depot

HS2

Registered in England. Registration number 06791686. Registered office: 2 Snowhill, Queensway, Birmingham B4 6QA.

© Crown copyright and database rights 2020 OS 100049190

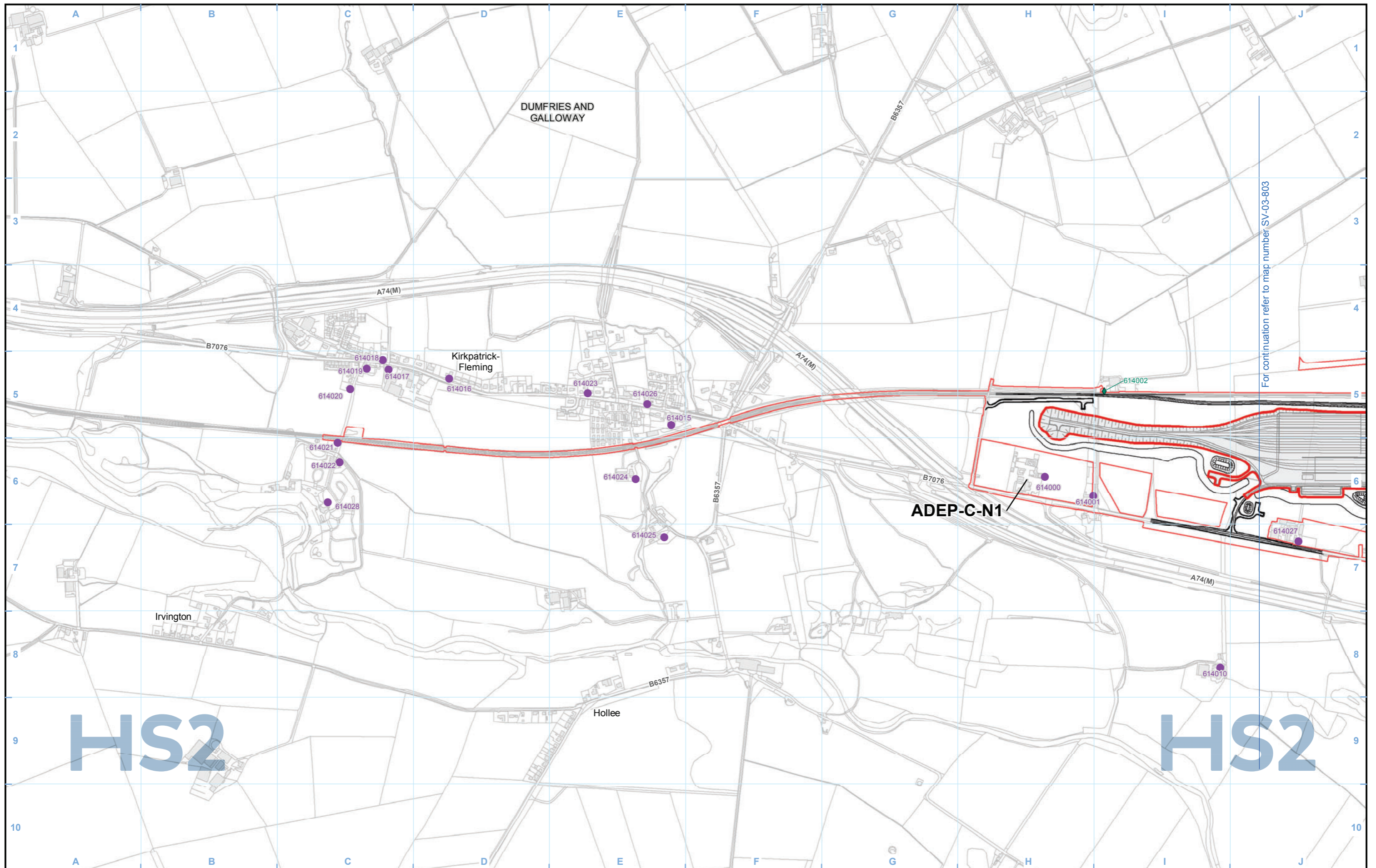
Doc Number: 2DE01-MWJ-EV-MAP-M000-002082-P01

Scale at A3: 1:10,000

Metres

Date: 10/08/21

HS2 Ltd accept no responsibility for any circumstances, which arise from the reproduction of this map after alteration, amendment or abbreviation or if it is issued in part or issued incomplete in any way.



For continuation refer to map number SV-03-803

HS2

HS2

Legend - General features

- Route in bored tunnel
 - Route in green tunnel
 - Route on surface
 - Depot, station, headhouse or portal building
 - Community area boundary
 - County/Unitary Authority boundary
 - District/Borough boundary
- Engineering earthworks:**
 - Embankment
 - Cutting
 - Land potentially required during construction
- Non engineering earthworks:**
 - Embankment
 - Cutting

Legend - Sound related features

- Committed developments - SV Only
- Construction airborne sound assessment location
- Construction vibration assessment locations
- Construction airborne sound and vibration assessment location
- Baseline measurement locations

labelled with Assessment Location ID reference number (for details of the assessment results see Vol 5 Appendix SV-002-0ADEP) (Labelled with Measurement Location reference code).

Likely significant effects from construction noise and /or vibration on groups of dwellings and any shared community open areas, and non-residential receptors, are indicated by ADEP-C-C# and ADEP-C-N#, respectively.

Map Number	SV-03-804
Map Name	Construction Airborne Noise and Vibration Likely Significant Effects
Off-route ADEP:	Annandale Depot

Registered in England. Registration number 06791686.
Registered office: 2 Snowhill, Queensway,
Birmingham B4 6QA.

© Crown copyright and database rights 2020
OS 100049190

Doc Number: 2DE01-MWJ-EV-MAP-M000-002682-P01

Scale at A3: 1:10,000

Metres

Date: 10/08/21

HS2 Ltd accept no responsibility for any circumstances, which arise from the reproduction of this map after alteration, amendment or abbreviation or if it is issued in part or issued incomplete in any way.