

# High Speed Rail (Crewe – Manchester) Environmental Statement

## Volume 5: Map Book

Historic environment  
(HE-01, HE-02, HE-03)

## **High Speed Rail (Crewe – Manchester) Environmental Statement**

### **Volume 5: Map Book**

Historic environment  
(HE-01, HE-02, HE-03)



Department  
for Transport

High Speed Two (HS2) Limited has been tasked by the Department for Transport (DfT) with managing the delivery of a new national high speed rail network. It is a non-departmental public body wholly owned by the DfT.

High Speed Two (HS2) Limited  
Two Snowhill  
Snow Hill Queensway  
Birmingham B4 6GA

Telephone: 08081 434 434

General email enquiries: [HS2enquiries@hs2.org.uk](mailto:HS2enquiries@hs2.org.uk)

Website: [www.hs2.org.uk](http://www.hs2.org.uk)

A report prepared for High Speed Two (HS2) Limited:

**ARUP+** ERM | FOSTER + PARTNERS | JACOBS  
RAMBOLL | TYPESA | COSTAIN

**MWJV**

Mott MacDonald | WSP

High Speed Two (HS2) Limited has actively considered the needs of blind and partially sighted people in accessing this document. The text will be made available in full on the HS2 website. The text may be freely downloaded and translated by individuals or organisations for conversion into other accessible formats. If you have other needs in this regard, please contact High Speed Two (HS2) Limited.

© High Speed Two (HS2) Limited, 2022, except where otherwise stated.

Copyright in the typographical arrangement rests with High Speed Two (HS2) Limited.

This information is licensed under the Open Government Licence v3.0. To view this licence, visit [www.nationalarchives.gov.uk/doc/open-government-licence/version/3](http://www.nationalarchives.gov.uk/doc/open-government-licence/version/3) **OGL** or write to the Information Policy Team, The National Archives, Kew, London TW9 4DU, or e-mail: [psi@nationalarchives.gsi.gov.uk](mailto:psi@nationalarchives.gsi.gov.uk). Where we have identified any third-party copyright information you will need to obtain permission from the copyright holders concerned.



Printed in Great Britain on paper containing 100% recycled fibre.

# Contents

Mapping explanatory notes

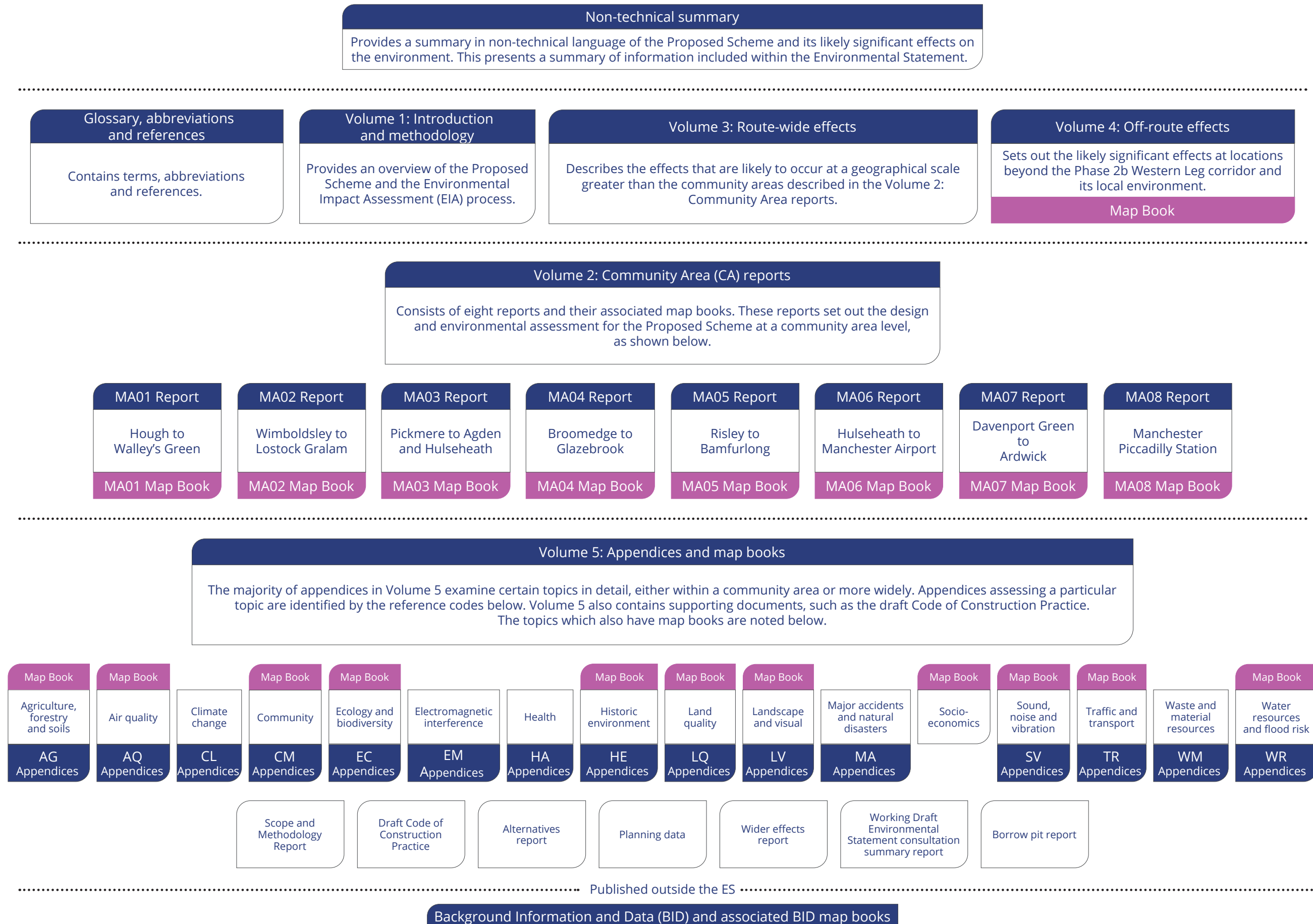
Data dictionary and definitions

Map series name	HE-01 – Designated and Non-designated Heritage Assets within the Study Area	HE-02 – Designated Heritage Assets within 2km Study Area	HE-03 – Archaeological Sub-Zones
<b>Map series description</b>	Designated and non-designated assets in relation to the land required for the construction of the Proposed Scheme, plus 500m in rural areas, 250m in urban areas, and 100m adjacent to sections of bored or mined tunnels in urban areas.	Designated assets within 2000m in relation to the land required for the construction of the Proposed Scheme.	These maps show Archaeological Sub-Zones (ASZ) within the land required for the construction of the Proposed Scheme.
<b>Community Area name</b>			
MA01 Hough to Walley's Green	✓	✓	✓
MA02 Wimboldsley to Lostock Gralam	✓	✓	✓
MA03 Pickmere to Agden and Hulseheath	✓	✓	✓
MA04 Broomedge to Glazebrook	✓	✓	✓
MA05 Risley to Bamfurlong	✓	✓	✓
MA06 Hulseheath to Manchester Airport	✓	✓	✓
MA07 Davenport Green to Ardwick	✓	✓	✓
MA08 Manchester Piccadilly Station	✓	✓	✓
ORW1 Preston Station (PSTN)	✓		
ORW2 Carlisle Station (CSTN)	✓		
ORW3 Annandale Depot (ADEP)	✓	✓	✓

# Mapping explanatory notes

## Structure of the HS2 Phase 2b Environmental Statement

This map book is part of the suite of documents that make up the Environmental Statement (ES) that accompanies the deposit of the High Speed Rail (Crewe – Manchester) hybrid Bill. The structure of the ES is shown in the diagram below:



## Copyright statements

Copyright statements are presented in the Data dictionary and definitions section at the front of the map book, due to limited space to include this on the individual maps themselves.

## Ordnance Survey data

All maps produced as part of the ES contain Ordnance Survey (OS) data. HS2 Ltd use the most up to date mapping available, where possible, supplied by the OS and as such, we cannot be held responsible for any inaccuracies within this data. As part of our licence conditions, all digital maps carry a watermark.

## Chainage

Most of the maps presented as part of the ES have a chainage value shown next to the alignment. Chainage is presented on the maps in black font, in the form of XXX+YYY, e.g. 192+000 or 239+500.

Chainage (known as reference chainage) is referenced from Euston Station, which is 0+000, and the value presented is in metres, e.g. 192+000 refers to the point, 192,000m, or 192km, from Euston Station. Chainage values increase in intervals dependant on the map scale. For maps at 1:50,000 scale chainage is shown at 5km intervals. For maps at 1:25,000 scale chainage is shown at 2km intervals. For maps at 1:20,000, 1:10,000, 1:5,000 and 1:2,500 scales, chainage is shown at 1km intervals.

Chainage has been included on the maps as a useful tool for comparing different map sets showing the different environmental themes or engineering plans, due to map sets having different scales, and therefore, showing differing amounts of alignment on the map.

## Map orientation

The majority of the maps presented in these map books are presented with the railway alignment running horizontally across the page. The direction of travel to London would be following the alignment to the left hand side of the page, and Manchester to the right.

The exception to this, are map series LV-00, LV-02, LV-07 and LV-08, which present the alignment running from bottom to top of the page. This is to allow more of the modelled outputs to be shown at the appropriate map scale. In this instance, the direction of travel to London would be to the bottom of the page, and Manchester to the top.

## Map books

In total, there are 29 map books, which make up the ES, found in Volume 2, Volume 4 and Volume 5. A list of the titles is provided below for reference.

Name	Name
Volume 2: Map book – MA01: Hough to Walley's Green	Volume 5: Map book – Agriculture (AG-01, AG02, AG-04)
Volume 2: Map book – MA02: Wimboldsley to Lostock Gralam	Volume 5: Map book – Air quality (AQ-01)
Volume 2: Map book – MA03: Pickmere to Agden and Hulseheath	Volume 5: Map book – Community (CM-01)
Volume 2: Map book – MA04: Broomedge to Glazebrook	Volume 5: Map book – Ecology and biodiversity (EC-01)
Volume 2: Map book – MA05: Risley to Bamfurlong	Volume 5: Map book – Historic Environment (HE-01, HE-02, HE-03)
Volume 2: Map book – MA06: Hulseheath to Manchester Airport	Volume 5: Map book – Land quality (LQ-01)
Volume 2: Map book – MA07: Davenport to Green Ardwick	Volume 5: Map book – MA01: Hough to Walley's Green Landscape and visual (LV-00, LV-02, LV-07, LV-08, LV-17)
Volume 2: Map book – MA08: Manchester Piccadilly Station	Volume 5: Map book – MA02: Wimboldsley to Lostock Gralam Landscape and visual (LV-00, LV-02, LV-07, LV-08, LV-17)
Volume 4: Map book – Off-route effects	Volume 5: Map book – MA03: Pickmere to Agden and Hulseheath Landscape and visual (LV-00, LV-02, LV-07, LV-08, LV-17)

Name	Name
Volume 5: Map book – MA04: Broomedge to Glazebrook Landscape and visual (LV-00, LV-02, LV-07, LV-08, LV-17)	Volume 5: Map book – MA05: Risley to Bamfurlong Landscape and visual (LV-00, LV-02, LV-07, LV-08, LV-17)
Volume 5: Map book – MA06: Hulseheath to Manchester Airport Landscape and visual (LV-00, LV-02, LV-07, LV-08, LV-17)	Volume 5: Map book – MA07: Davenport to Green Ardwick Landscape and visual (LV-00, LV-02, LV-07, LV-08, LV-17)
Volume 5: Map book – MA08: Manchester Piccadilly Station Landscape and visual (LV-00, LV-02, LV-07, LV-08, LV-17)	Volume 5: Map book – OR003 Annandale Depot Landscape and visual (LV-00, LV-02, LV-07, LV-08, LV-17)
Volume 5: Map book – Planning Data/Committed Development (CT-13)	Volume 5: Map book – Socio-economics (SE-01)
Volume 5: Map book – Sound, noise and vibration (SV-02, SV-03, SV-08, SV-09)	Volume 5: Map book – Traffic and transport (TR-01, TR-03, TR-04, TR-08)
Volume 5: Map book – Water resources and flood risk (WR-01, WR-02, WR-03, WR-05, WR-06)	

# **High Speed Rail (Crewe – Manchester) Environmental Statement**

Data dictionary and definitions



# Data dictionary and definitions

Legend features	Definition	Source	Copyright
Archaeological sub-zones risk rating	Areas of archaeological potential defined and characterised by current land use, topography, geology, historic character and distribution of known archaeological finds, sites and assets.	High Speed Two (HS2) Ltd	
Community area boundary	The Environmental Statement has been split into eight sections called Community Areas.	High Speed Two (HS2) Ltd	© Crown copyright. Reproduced by permission of Ordnance Survey Licence Number 100049190. Year of Publication 2019.
Conservation area	Areas considered worthy of preservation or enhancement because of their special architectural or historic interest. Conservation areas have been captured and digitised from desktop based studies using publicly available local authority information. Accuracy of the data is dependent upon that of the individual data source and areas are provided as indicative site boundaries only.	Carlisle City Council Cheshire East Council Cheshire West and Chester Council Cheshire Historic Environment Record Cumbria County Council Lancashire County Council Manchester City Council Salford City Council Stockport Metropolitan Borough Council Trafford Council Warrington Borough Council Wigan Council	© Carlisle City Council. © Cheshire East Council. © Cheshire West and Chester Council. © Cheshire Historic Environment Record. © Cumbria County Council. © Lancashire County Council. © Manchester City Council. © Salford City Council. © Stockport Metropolitan Borough Council. © Trafford Council. © Warrington Borough Council. © Wigan Council.
County boundary	County boundaries from Ordnance Survey boundary mapping.	Ordnance Survey	© Crown copyright. Reproduced by permission of Ordnance Survey Licence Number 100049190. Year of Publication 2019.
Depot, station, headhouse or portal building	Extends to cover operational footprint of each depot and station and the footprint of each tunnel vent shaft and headhouse at surface level. Excludes any ancillary buildings associated with these structures.	High Speed Two (HS2) Ltd	
District/borough/Unitary authority boundary	Ordnance Survey local authority boundary mapping.	Ordnance Survey	© Crown copyright. Reproduced by permission of Ordnance Survey Licence Number 100049190. Year of Publication 2019.

Legend features	Definition	Source	Copyright
Existing railway line	Existing railway stations derived from Ordnance Survey Vector map data.	Ordnance Survey	© Crown copyright. Reproduced by permission of Ordnance Survey Licence Number 100049190. Year of Publication 2019.
Existing railway station	Existing railway stations derived from Ordnance Survey Vector map data.	Ordnance Survey	© Crown copyright. Reproduced by permission of Ordnance Survey Licence Number 100049190. Year of Publication 2019.
Land potentially required during construction	Boundary defining the maximum possible extent of construction works required to build HS2 as far as the current level of design allows. This only covers surface works and includes all tunnel portals, vent shafts and headhouses, but does not apply to wholly tunnelled sections or to air rights. It also encompasses associated highway, access, drainage and utility works.	High Speed Two (HS2) Ltd	
Listed buildings: Grade I Grade II* Grade II	Buildings and structures in England of special architectural or historic interest. The Listed Building data consists of approximately 375,000 standing structures. The information was obtained in digital form from Historic England. The data is subject to continuous review and regularly updated as new structures are designated and positional accuracy improves.	Historic England	© Historic England 2020. Contains Ordnance Survey data © Crown copyright and database right 2020 The Historic England GIS Data contained in this material was obtained on 15 June 2020. The most publicly available up to date Historic England GIS Data can be obtained from <a href="http://HistoricEngland.org.uk">HistoricEngland.org.uk</a> .
Non-designated heritage asset (point, line, polygon)	Heritage assets identified for the purposes of assessment in the Environmental Statement.	Cheshire Historic Environment Record Greater Manchester Archaeological Advisory Service	© Cheshire Historic Environment Record © Greater Manchester Archaeological Advisory Service.

Legend features	Definition	Source	Copyright
Registered battlefield	A Registered Battlefield is a battlefield that is considered to be sufficiently important to be worth identifying by their inclusion on the Register. All 43 Registered Battlefield sites are captured against the 1:10000 Raster product.	Historic England	© Historic England 2020. Contains Ordnance Survey data © Crown copyright and database right 2020 The Historic England GIS Data contained in this material was obtained on 15 June 2020. The most publicly available up to date Historic England GIS Data can be obtained from <a href="http://HistoricEngland.org.uk">HistoricEngland.org.uk</a> .
Registered park and garden	Parks and Gardens of special historic interest. Supplied by Historic England. Of the 1,590 Registered Parks and Gardens, over 91% were captured against the 1:10,000 Ordnance Survey Raster product. 135 records are potentially subject to movement under Positional Accuracy Improvement (PAI) improvements.	Historic England	© Historic England 2020. Contains Ordnance Survey data © Crown copyright and database right 2020 The Historic England GIS Data contained in this material was obtained on 15 June 2020. The most publicly available up to date Historic England GIS Data can be obtained from <a href="http://HistoricEngland.org.uk">HistoricEngland.org.uk</a> .
Route in tunnel	Represents the proposed route of HS2, split into route on surface and tunnelled sections.	High Speed Two (HS2) Ltd	
Route on surface	Represents the proposed route of HS2, split into route on surface and tunnelled sections.	High Speed Two (HS2) Ltd	
Scheduled monument (HE-01/02)	A schedule has been kept since 1882 of monuments considered to be of national importance by the government. The current legislation, the Ancient Monuments and Archaeological Areas Act 1979, supports a formal system of Scheduled Monument Consent for any work to a designated monument. The Scheduled Monument layer consists of approximately 22,380 monuments tied into the Ordnance Survey. The majority of these are fixed; however, a small number of records may be updated as digital positional accuracy improves. The data is subject to continuous review and regularly updated as new monuments are designated.	Historic England	© Historic England 2020. Contains Ordnance Survey data © Crown copyright and database right 2020 The Historic England GIS Data contained in this material was obtained on 15 June 2020. The most publicly available up to date Historic England GIS Data can be obtained from <a href="http://HistoricEngland.org.uk">HistoricEngland.org.uk</a> .
Scottish designations: Listed buildings Category A/B/C	Buildings and structures in Scotland of special architectural or historic interest. Listing is the recognition through the Planning (Listed Buildings and Conservation Areas) (Scotland) Act 1997 that a building or structure is of 'special' interest. Digital data set obtained from Historic Environment Scotland.	Historic Environment Scotland	© Historic Environment Scotland (2019).

Legend features	Definition	Source	Copyright
Study area	Land potentially required during construction buffered by: 100m for bored and mined tunnels; 250m for urban areas; 500.m for rural areas and 2km for designated heritage assets.	High Speed Two (HS2) Ltd	
Unique gazetteer ID (UID)	Heritage assets identified for the purposes of assessment in the Environmental Statement.	High Speed Two (HS2) Ltd	

This page is intentionally blank

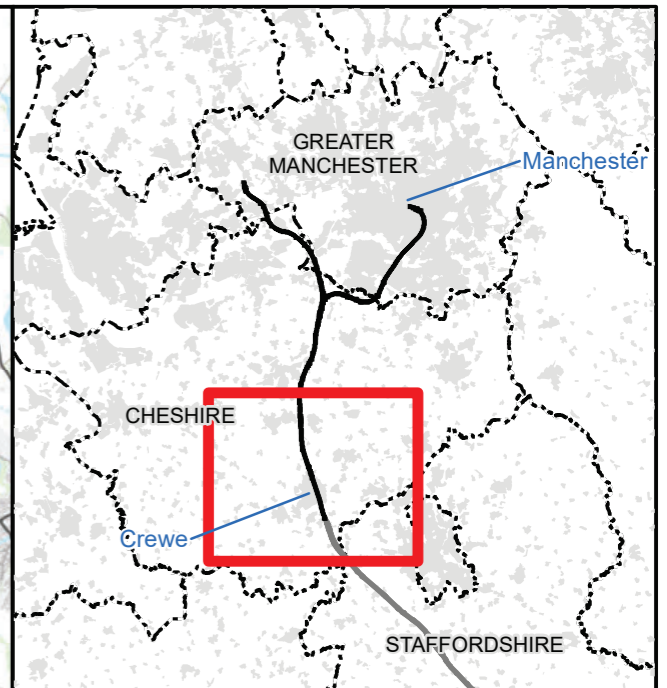
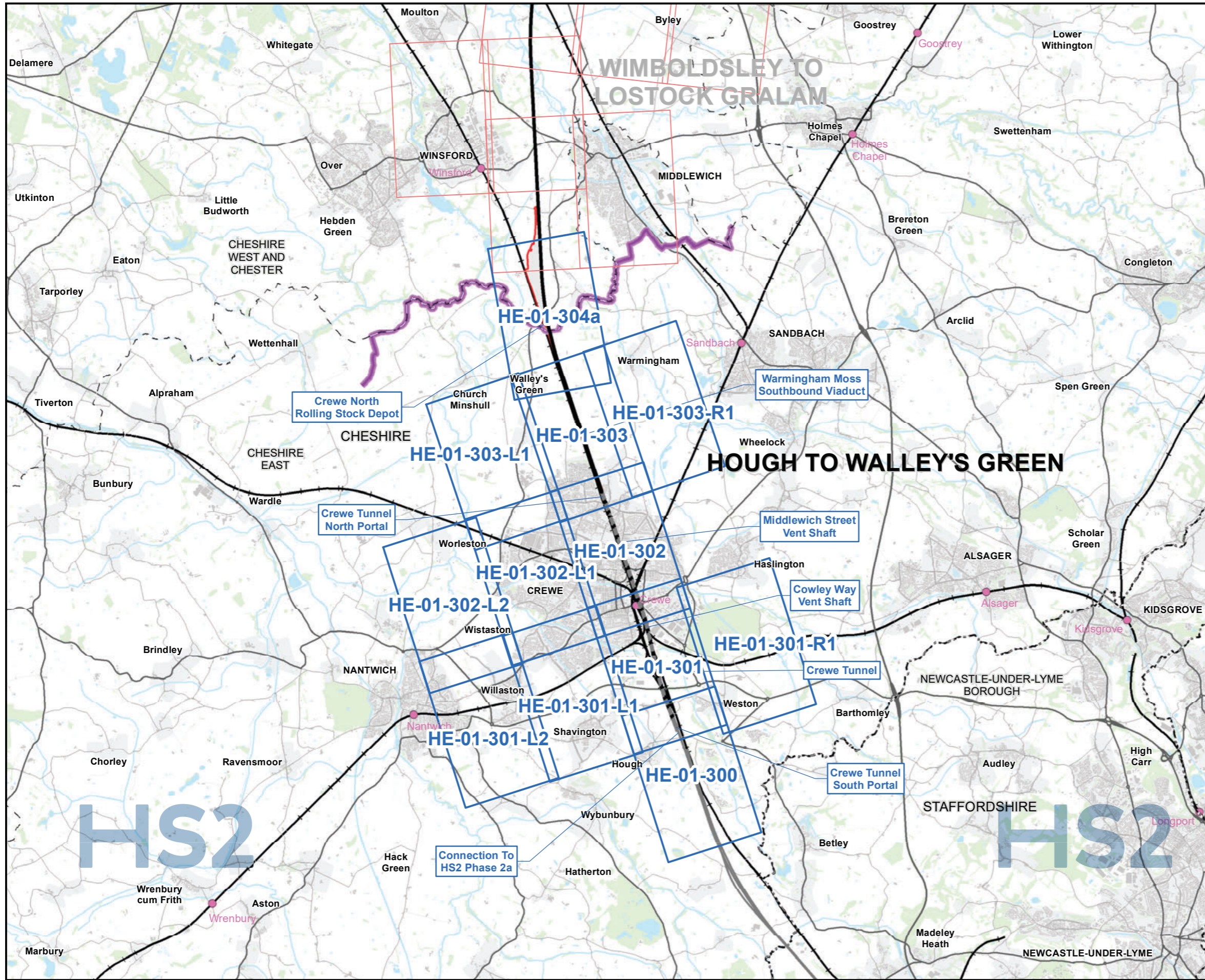
## **High Speed Rail (Crewe – Manchester) Environmental Statement**

MA01: Hough to Walley's Green

HE-01 - Heritage Assets within Study Area

HE-02 - Designated Heritage Assets

HE-03 - Archaeological Sub-zones



**Map Series Information:**

This map series shows designated and non-designated assets in relation to the land required for the construction of the Proposed Scheme, plus 500m in rural areas, 250m in urban areas, and 100m adjacent to sections of bored or mined tunnels in urban areas.

Main Map Legend	
Route in tunnel	Map sheets included in this community area
Route on surface	Map sheets not included in this community area
Depot, station, headhouse or portal building	Community area boundary
Existing railway station	County boundary
District/Borough boundary	

Map Number	HE-01-INDEX-MA01
Map Name	Index Map of: Heritage Assets within Study Area
	Community Area MA01: Hough to Walley's Green

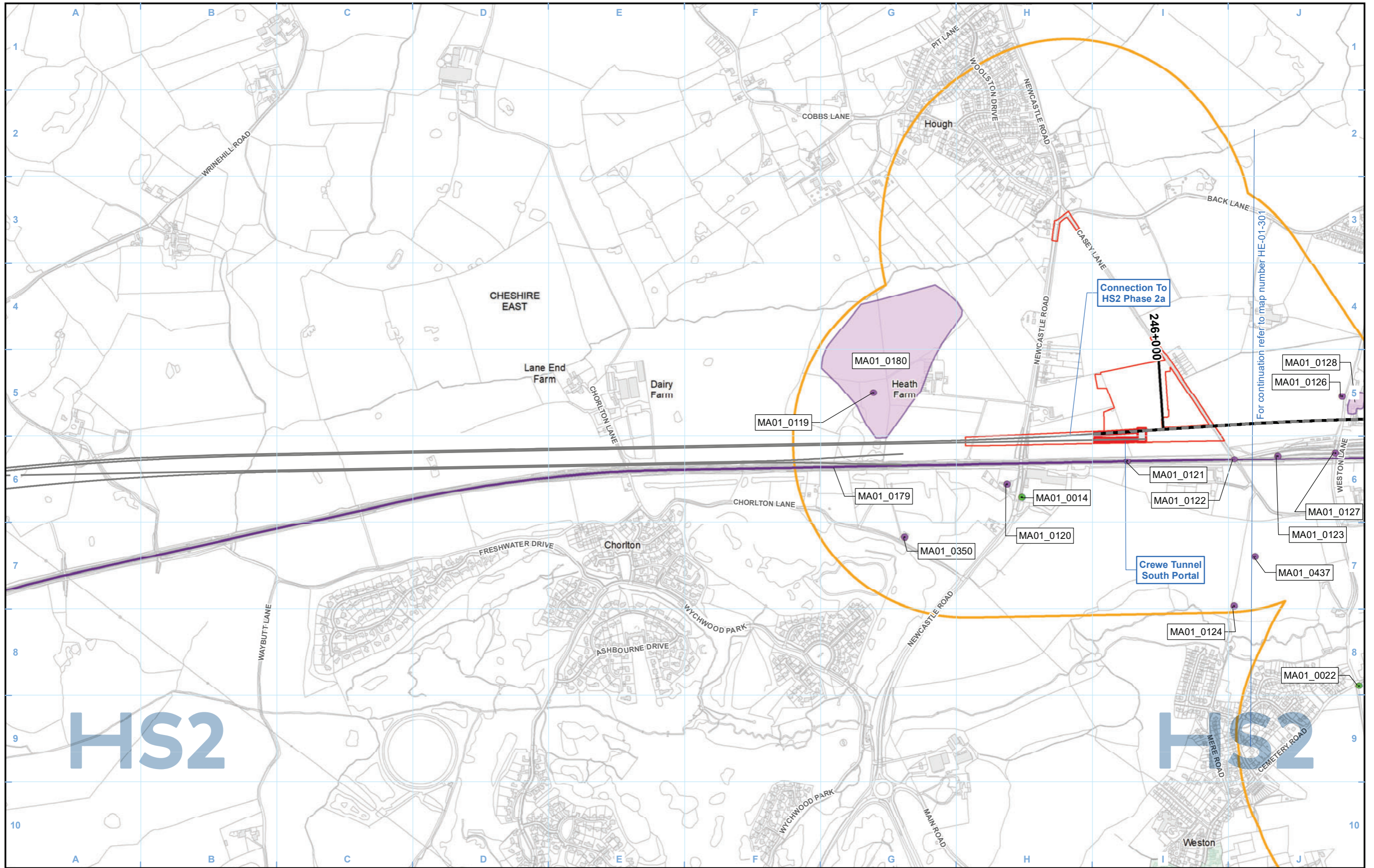
**HS2** HS2 Ltd accept no responsibility for any circumstances, which arise from the reproduction of this map after alteration, amendment or abbreviation or if it is issued in part or issued incomplete in any way.

Registered in England. Registration number 06791686.  
Registered office: 2 Snowhill, Queensway, Birmingham B4 6QA.

Scale at A3: 1:100,000

© Crown copyright and database rights 2020  
OS 100049190

Doc Number: 2DE01-MWJ-EV-MAP-M000-001631-P01 Date: 11/08/21



Legend			
			Listed buildings

Map Number	HE-01-300
Map Name	Heritage Assets within Study Area
	Community Area MA01: Hough to Walley's Green

HS2 Ltd accept no responsibility for any circumstances, which arise from the reproduction of this map after alteration, amendment or abbreviation or if it is issued in part or issued incomplete in any way.

Registered in England. Registration number 06791686.  
Registered office: 2 Snowhill, Queensway,  
Birmingham B4 6QA.

Scale at A3: 1:10,000

© Crown copyright and database rights 2020  
OS 100049190

Metres

Doc Number: 2DE01-MWJ-EV-MAP-M000-002394-P01

Date: 11/08/21

For continuation refer to map number HE-01-301

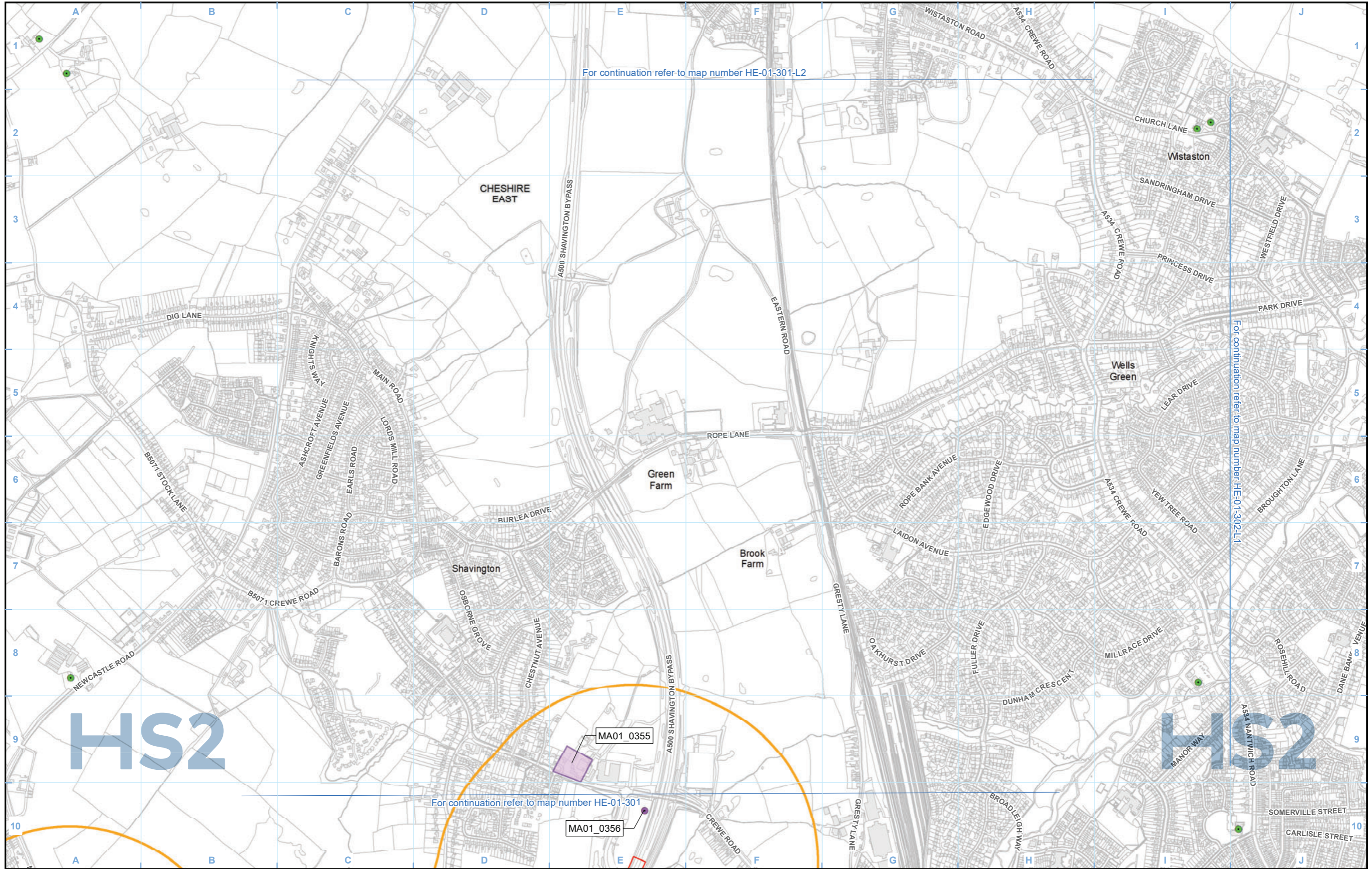
Connection To  
HS2 Phase 2a

Crewe Tunnel  
South Portal

246+000







For continuation refer to map number HE-01-301-L2

For continuation refer to map number HE-01-301

- Legend**
- Route in tunnel
  - Route on surface
  - Depot, station, headhouse or portal building
  - Land potentially required during construction
  - Community area boundary
  - County boundary
  - District/Borough boundary

- Study area
- Conservation area
- Registered park/garden
- Scheduled monument

- Registered battlefield
- Non-designated heritage asset
- Non-designated heritage asset
- Non-designated heritage asset
- Unique gazetteer ID (UID)

- Listed buildings
- Grade I
  - Grade II\*
  - Grade II

Map Number	HE-01-301-L1
Map Name	Heritage Assets within Study Area
	Community Area MA01: Hough to Walley's Green

Registered in England. Registration number 06791686.  
Registered office: 2 Snowhill, Queensway,  
Birmingham B4 6QA.

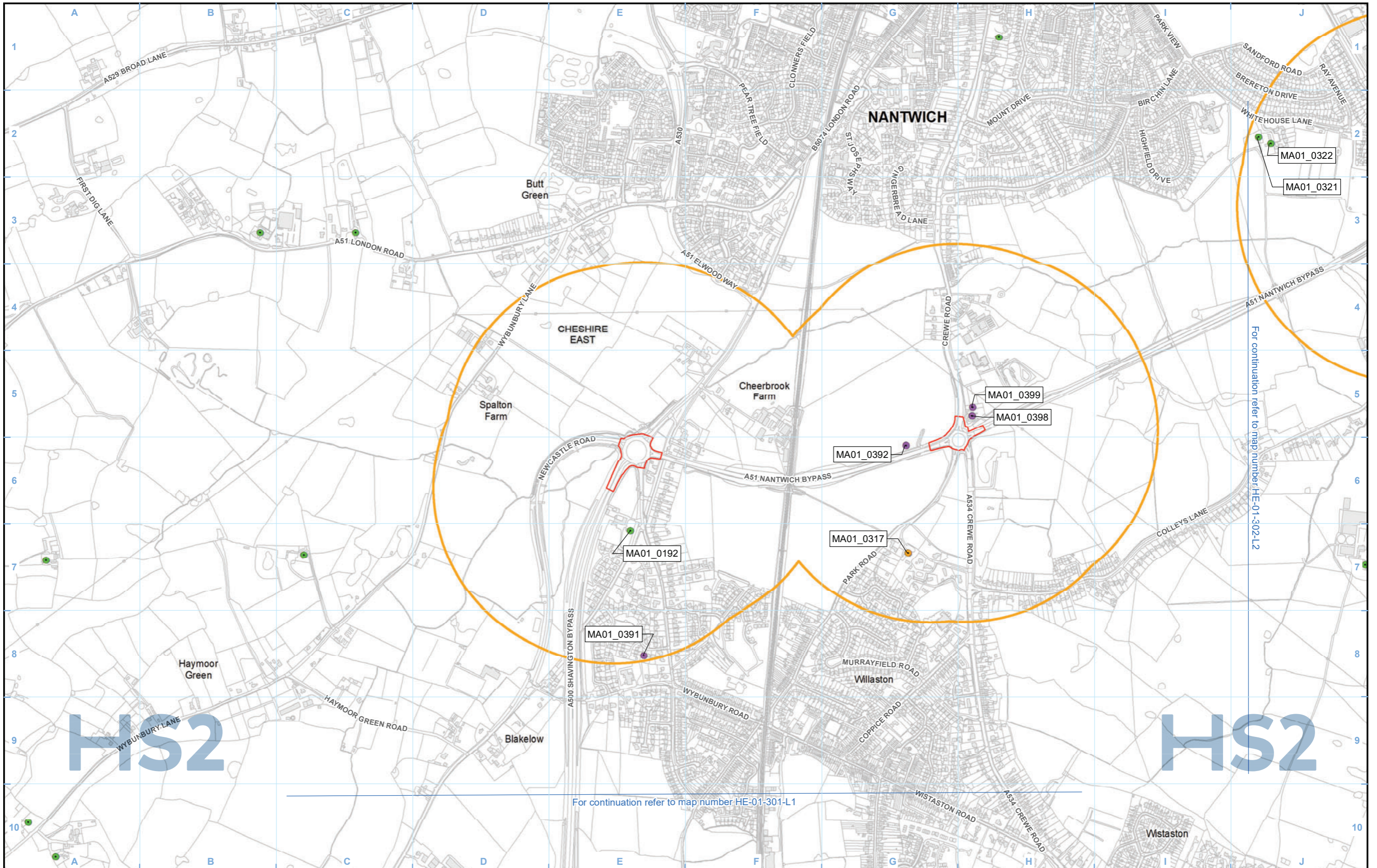
© Crown copyright and database rights 2020  
OS 100049190

Doc Number: 2DE01-MWJ-EV-MAP-M000-002753-P01

Scale at A3: 1:10,000

HS2 Ltd accept no responsibility for any circumstances, which arise from the reproduction of this map after alteration, amendment or abbreviation or if it is issued in part or issued incomplete in any way.

Date: 11/08/21



For continuation refer to map number HE-01-301-L1

For continuation refer to map number HE-01-302-L2

**Legend**

- |                                               |                        |                                   |                  |
|-----------------------------------------------|------------------------|-----------------------------------|------------------|
| Route in tunnel                               | Study area             | Registered battlefield            | Listed buildings |
| Route on surface                              | Conservation area      | Non-designated heritage asset     | Grade I          |
| Depot, station, headhouse or portal building  | Registered park/garden | Non-designated heritage asset     | Grade II*        |
| Land potentially required during construction | Scheduled monument     | Non-designated heritage asset     | Grade II         |
| Community area boundary                       |                        | ABC_123 Unique gazetteer ID (UID) |                  |
| County boundary                               |                        |                                   |                  |
| District/Borough boundary                     |                        |                                   |                  |

Map Number	HE-01-301-L2
Map Name	Heritage Assets within Study Area
	Community Area MA01: Hough to Walley's Green

**HS2**

Registered in England. Registration number 06791686.  
Registered office: 2 Snowhill, Queensway, Birmingham B4 6QA.

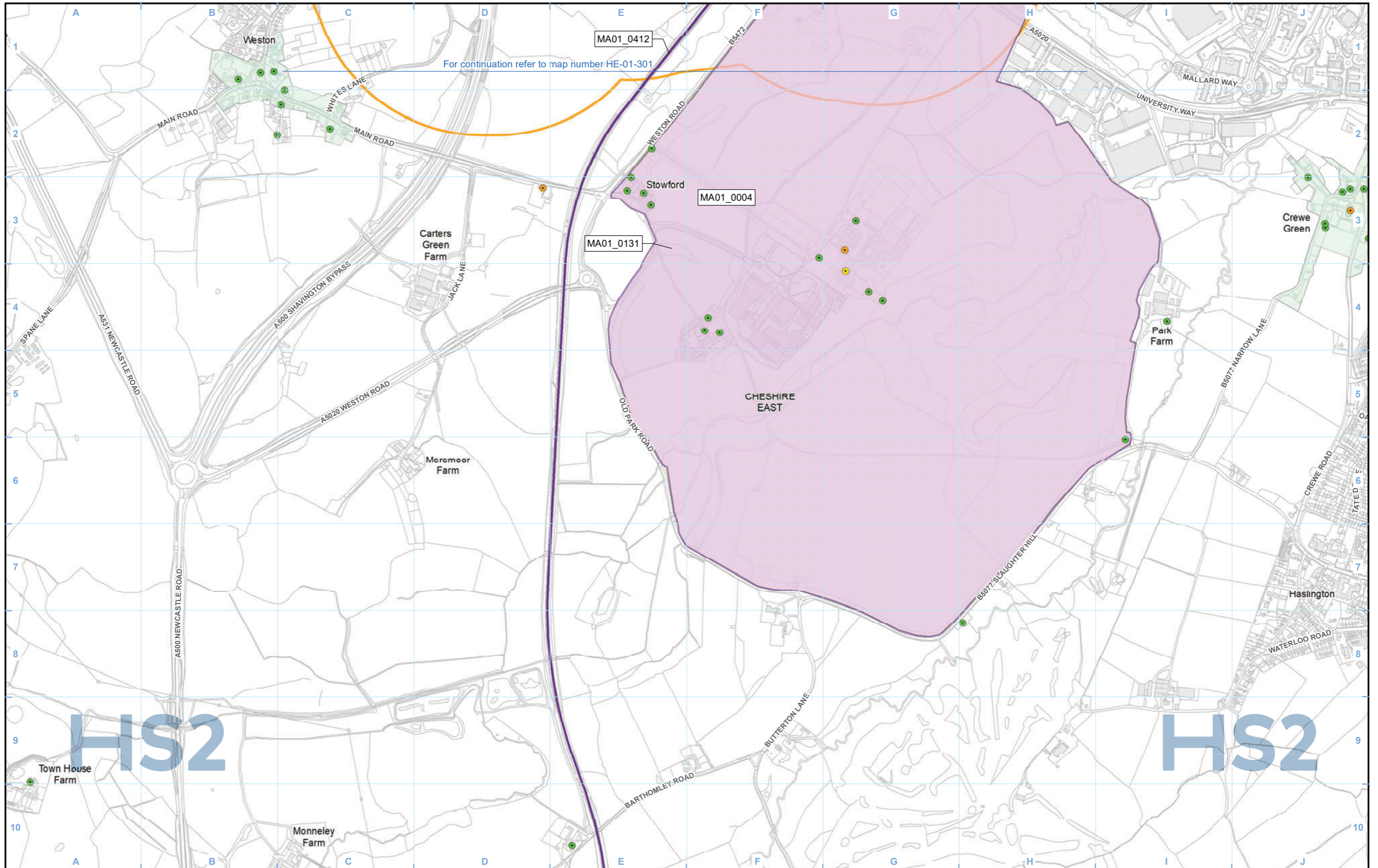
© Crown copyright and database rights 2020  
OS 100049190

Doc Number: 2DE01-MWJ-EV-MAP-M000-002754-P01

Scale at A3: 1:10,000

0 100 200 300 400 Metres

Date: 11/08/21



For continuation refer to map number HE-01-301

MA01\_0412

MA01\_0004

MA01\_0131

CHESHIRE EAST

HS2

HS2

Legend	
	Route in tunnel
	Route on surface
	Depot, station, headhouse or portal building
	Land potentially required during construction
	Community area boundary
	County boundary
	District/Borough boundary
	Study area
	Conservation area
	Registered park/garden
	Scheduled monument
	Registered battlefield
	Non-designated heritage asset
	Non-designated heritage asset
	Non-designated heritage asset
	Listed buildings
	Grade I
	Grade II*
	Grade II
	ABC_123 Unique gazetteer ID (UID)

Map Number	HE-01-301-R1
Map Name	Heritage Assets within Study Area
	Community Area MA01: Hough to Walley's Green

**HS2** HS2 Ltd accept no responsibility for any circumstances, which arise from the reproduction of this map after alteration, amendment or abbreviation or if it is issued in part or issued incomplete in any way.

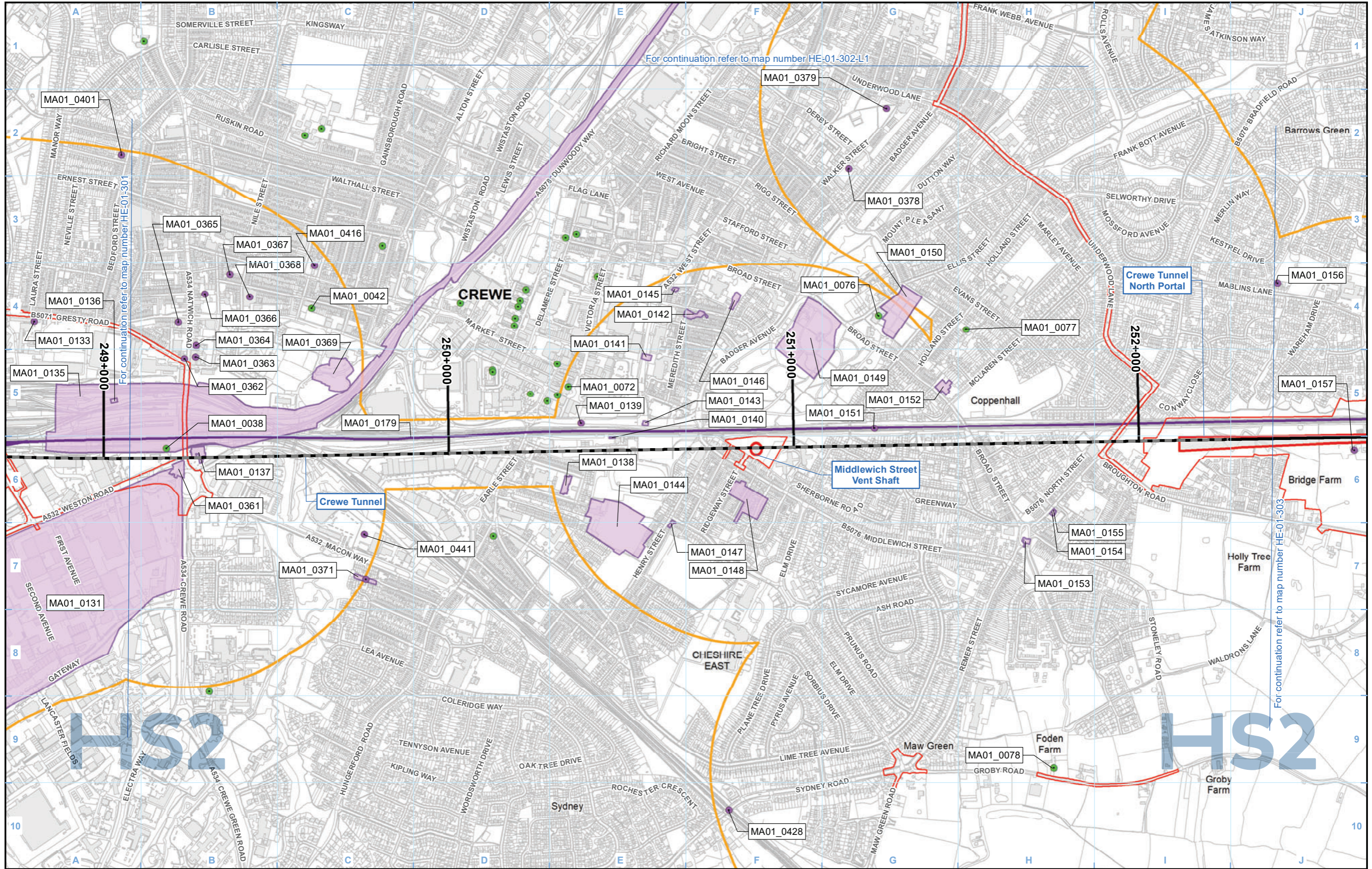
Registered in England. Registration number 06791686.  
Registered office: 2 Snowhill, Queensway, Birmingham B4 6QA.

Scale at A3: 1:10,000

© Crown copyright and database rights 2020  
OS 100049190

Doc Number: 2DE01-MWJ-EV-MAP-M000-002929-P01

Date: 11/08/21



For continuation refer to map number HE-01-302-L1

For continuation refer to map number HE-01-303

Legend		Listed buildings	
Route in tunnel	Study area	Registered battlefield	Grade I
Route on surface	Conservation area	Non-designated heritage asset	Grade II*
Depot, station, headhouse or portal building	Registered park/garden	Non-designated heritage asset	Grade II
Land potentially required during construction	Scheduled monument	Non-designated heritage asset	
Community area boundary		Unique gazetteer ID (UID)	
County boundary			
District/Borough boundary			

Map Number	HE-01-302
Map Name	Heritage Assets within Study Area
	Community Area MA01: Hough to Walley's Green

**HS2**

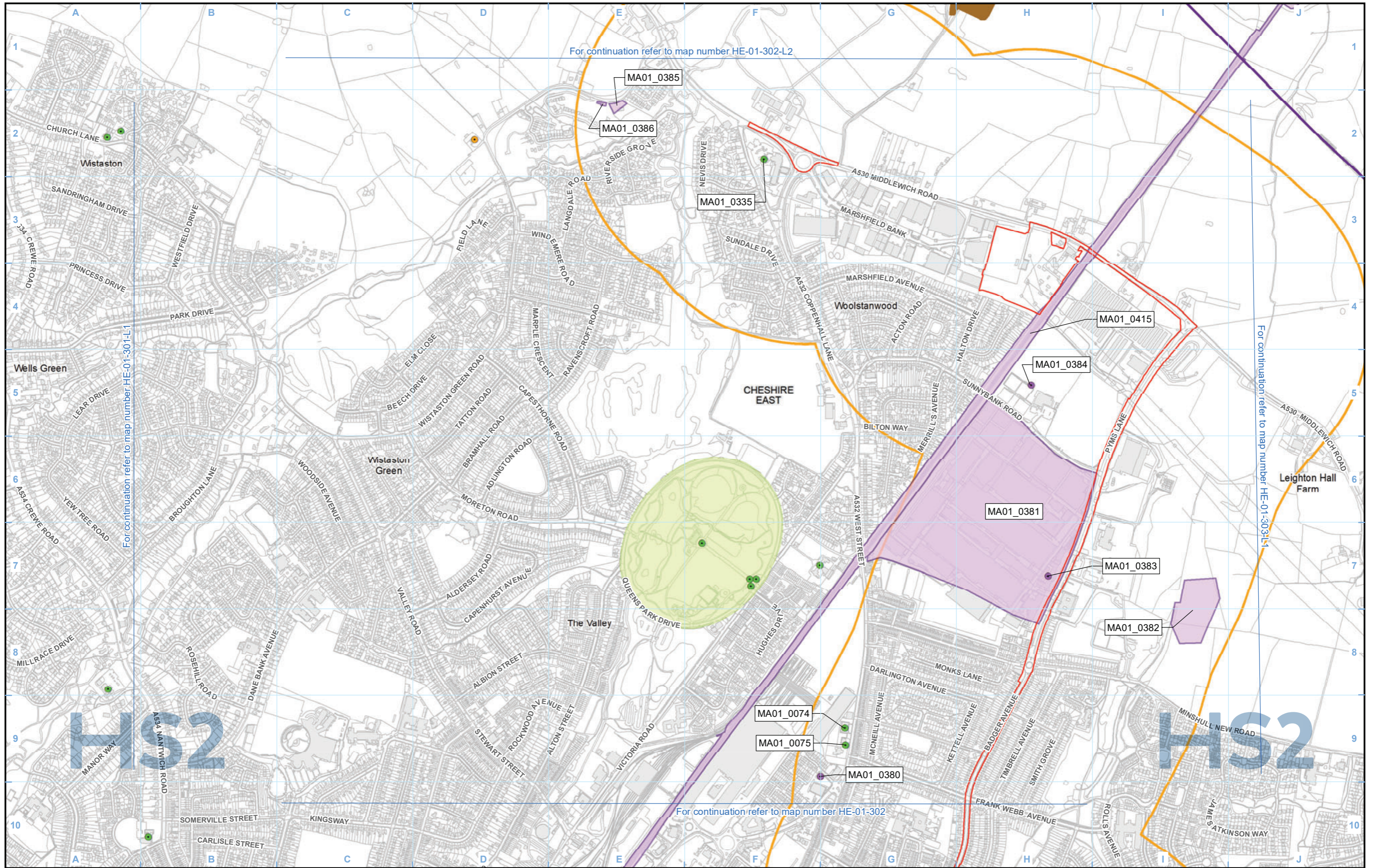
Registered in England. Registration number 06791686.  
Registered office: 2 Snowhill, Queensway,  
Birmingham B4 6QA.

Scale at A3: 1:10,000

© Crown copyright and database rights 2020  
OS 100049190

Doc Number: 2DE01-MWJ-EV-MAP-M000-001597-P01

Date: 11/08/21



Legend			
			Listed buildings

Map Number	HE-01-302-L1
Map Name	Heritage Assets within Study Area
	Community Area MA01: Hough to Walley's Green

**HS2**

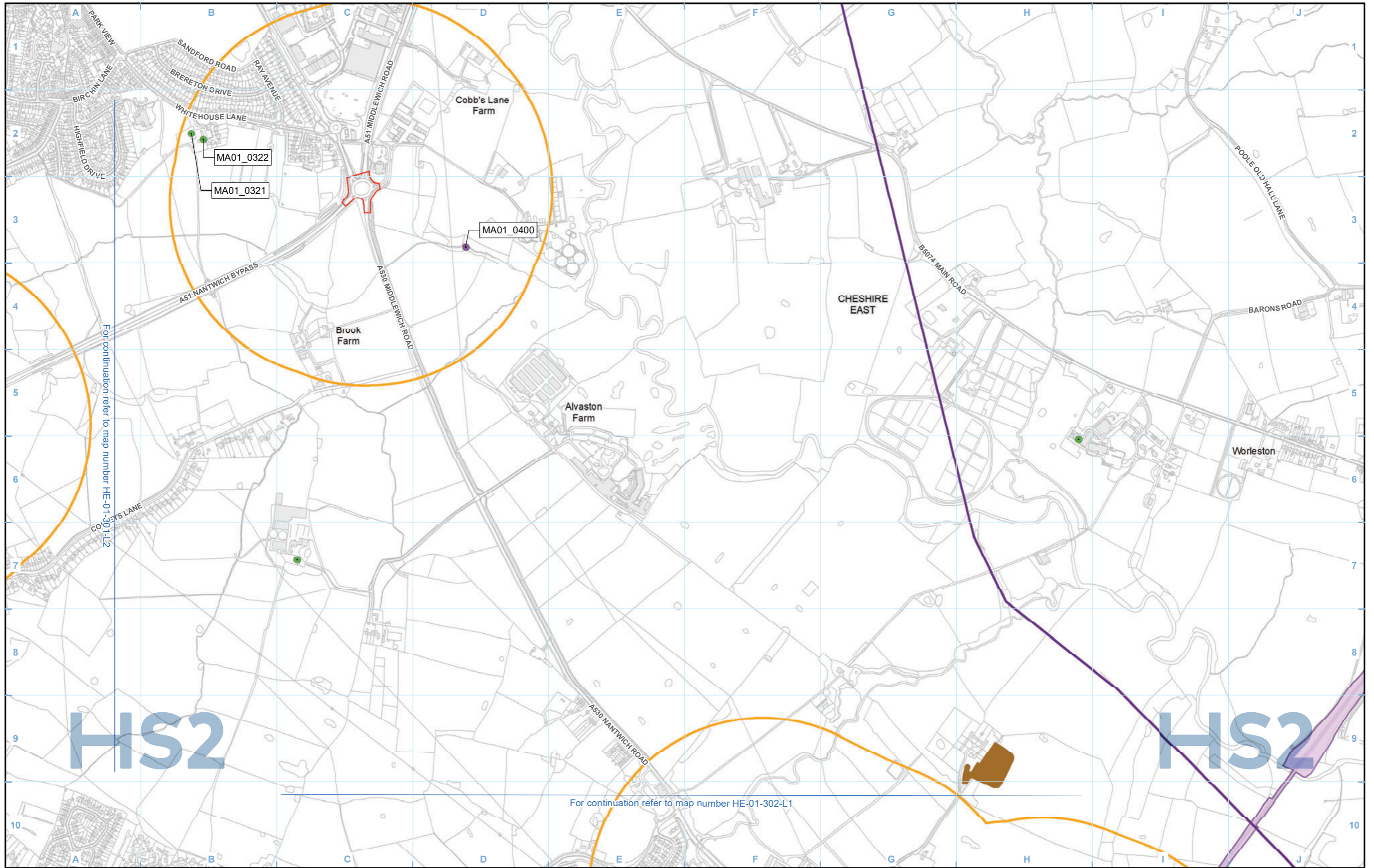
Registered in England. Registration number 06791686.  
Registered office: 2 Snowhill, Queensway, Birmingham B4 6GA.

Scale at A3: 1:10,000

© Crown copyright and database rights 2020  
OS 100049190

Doc Number: 2DE01-MWJ-EV-MAP-M000-002755-P01

Date: 11/08/21



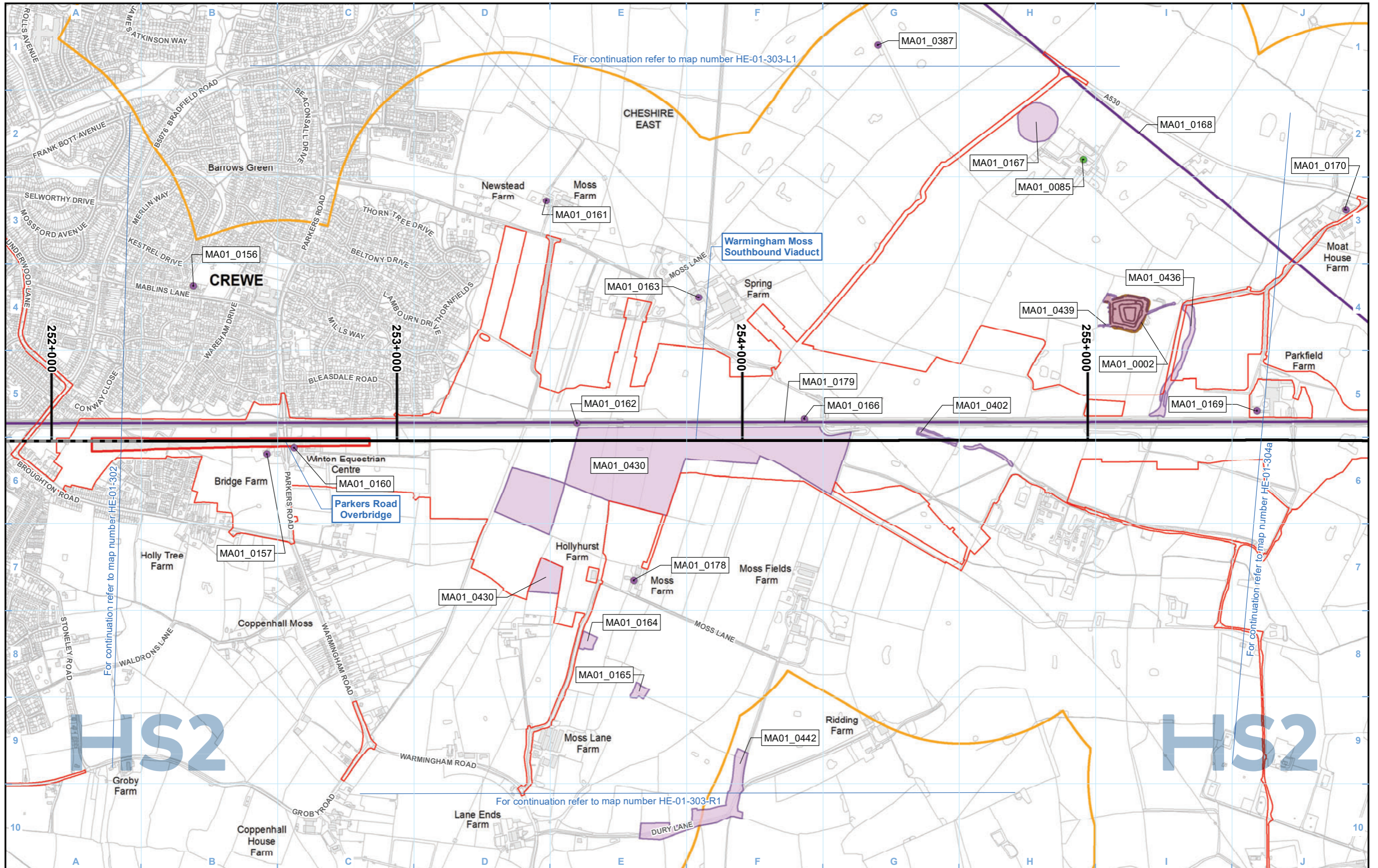
For continuation refer to map number HE-01-301-L2

For continuation refer to map number HE-01-302-L1

# HS2

# HS2

<b>Legend</b> Route in tunnel Route on surface Depot, station, headhouse or portal building Land potentially required during construction Community area boundary County boundary District/Borough boundary		Study area Conservation area Registered park/garden Scheduled monument		Registered battlefield Non-designated heritage asset Non-designated heritage asset Non-designated heritage asset Unique gazetteer ID (UID)		<b>Listed buildings</b> Grade I Grade II* Grade II	
<b>Map Number</b> HE-01-302-L2				<small>Registered in England. Registration number 06791686. Registered office: 2 Snowhill, Queensway, Birmingham B4 6QA.</small>		<b>Scale at A3: 1:10,000</b> 	
<b>Map Name</b> Heritage Assets within Study Area		<small>© Crown copyright and database rights 2020 OS 100049190</small>		<small>Doc Number: 2DE01-MWJ-EV-MAP-M000-002756-P01</small>		<b>Date: 11/08/21</b>	
<b>Community Area MA01:</b> Hough to Walley's Green							



Legend			
			<b>Listed buildings</b>

Map Number	HE-01-303
Map Name	Heritage Assets within Study Area
	Community Area MA01: Hough to Walley's Green

**HS2**

Registered in England. Registration number 06791686.  
Registered office: 2 Snowhill, Queensway,  
Birmingham B4 6QA.

© Crown copyright and database rights 2020  
OS 100049190

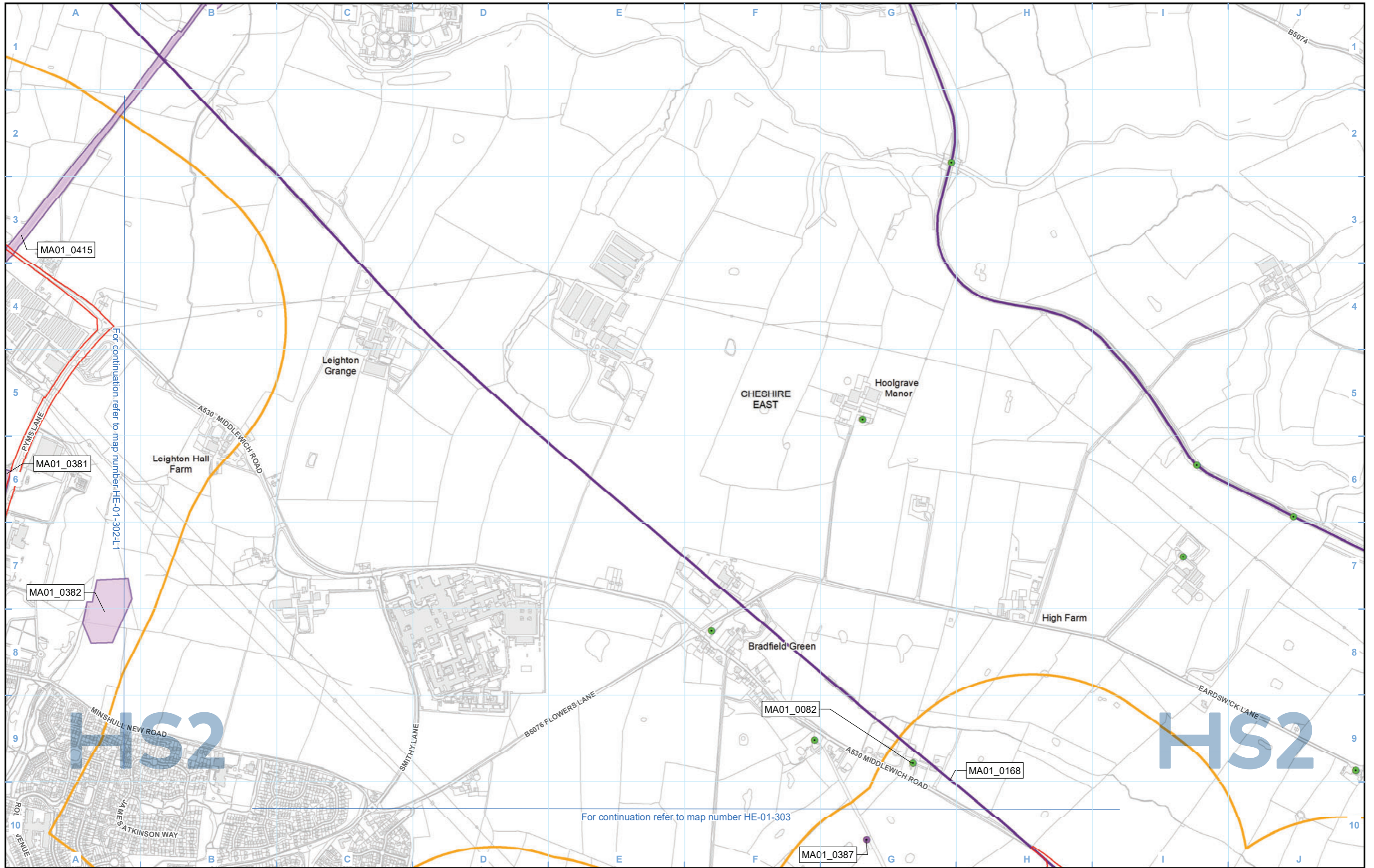
Doc Number: 2DE01-MWJ-EV-MAP-M000-001598-P01

Scale at A3: 1:10,000

0 100 200 300 400  
Metres

Date: 11/08/21





**Legend**

			<b>Listed buildings</b>

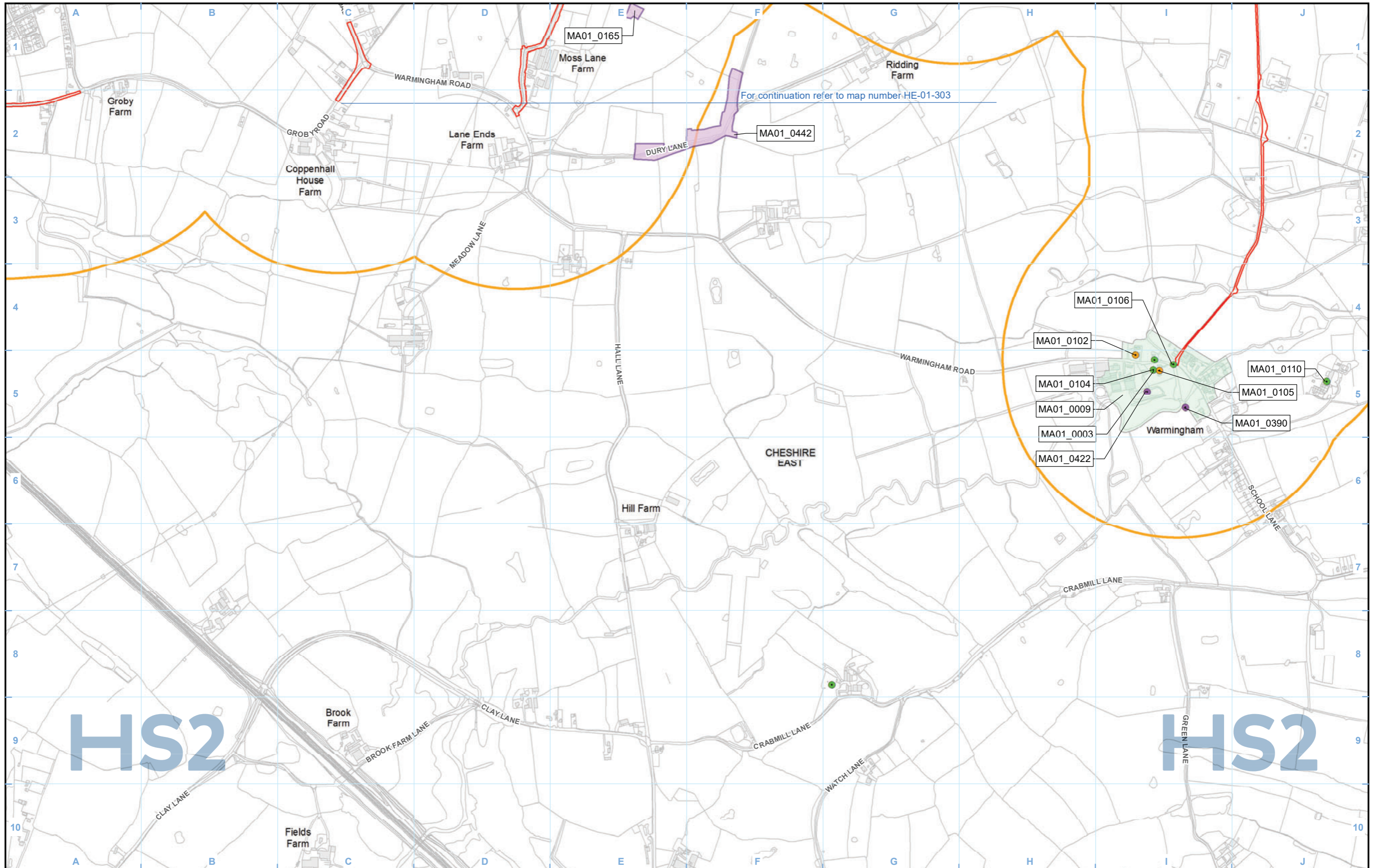
	Registered battlefield
	Non-designated heritage asset
	Non-designated heritage asset
	Unique gazetteer ID (UID)

	Grade I
	Grade II*
	Grade II

Map Number	HE-01-303-L1
Map Name	Heritage Assets within Study Area
	Community Area MA01: Hough to Walley's Green

	HS2 Ltd accept no responsibility for any circumstances, which arise from the reproduction of this map after alteration, amendment or abbreviation or if it is issued in part or issued incomplete in any way.
Registered in England. Registration number 06791686. Registered office: 2 Snowhill, Queensway, Birmingham B4 6GA.	Scale at A3: 1:10,000
© Crown copyright and database rights 2020 OS 100049190	
Doc Number: 2DE01-MWJ-EV-MAP-M000-002930-P01	Date: 11/08/21

Map Number	HE-01-303-L1
Map Name	Heritage Assets within Study Area
	Community Area MA01: Hough to Walley's Green



Legend	
	Route in tunnel
	Route on surface
	Depot, station, headhouse or portal building
	Land potentially required during construction
	Community area boundary
	County boundary
	District/Borough boundary
	Study area
	Conservation area
	Registered park/garden
	Scheduled monument
	Registered battlefield
	Non-designated heritage asset
	Non-designated heritage asset
	Non-designated heritage asset
	ABC_123 Unique gazetteer ID (UID)
	Listed buildings
	Grade I
	Grade II*
	Grade II

Map Number	HE-01-303-R1
Map Name	Heritage Assets within Study Area
	Community Area MA01: Hough to Walley's Green

HS2 Ltd accept no responsibility for any circumstances, which arise from the reproduction of this map after alteration, amendment or abbreviation or if it is issued in part or issued incomplete in any way.

Registered in England. Registration number 06791686.  
Registered office: 2 Snowhill, Queensway,  
Birmingham B4 6QA.

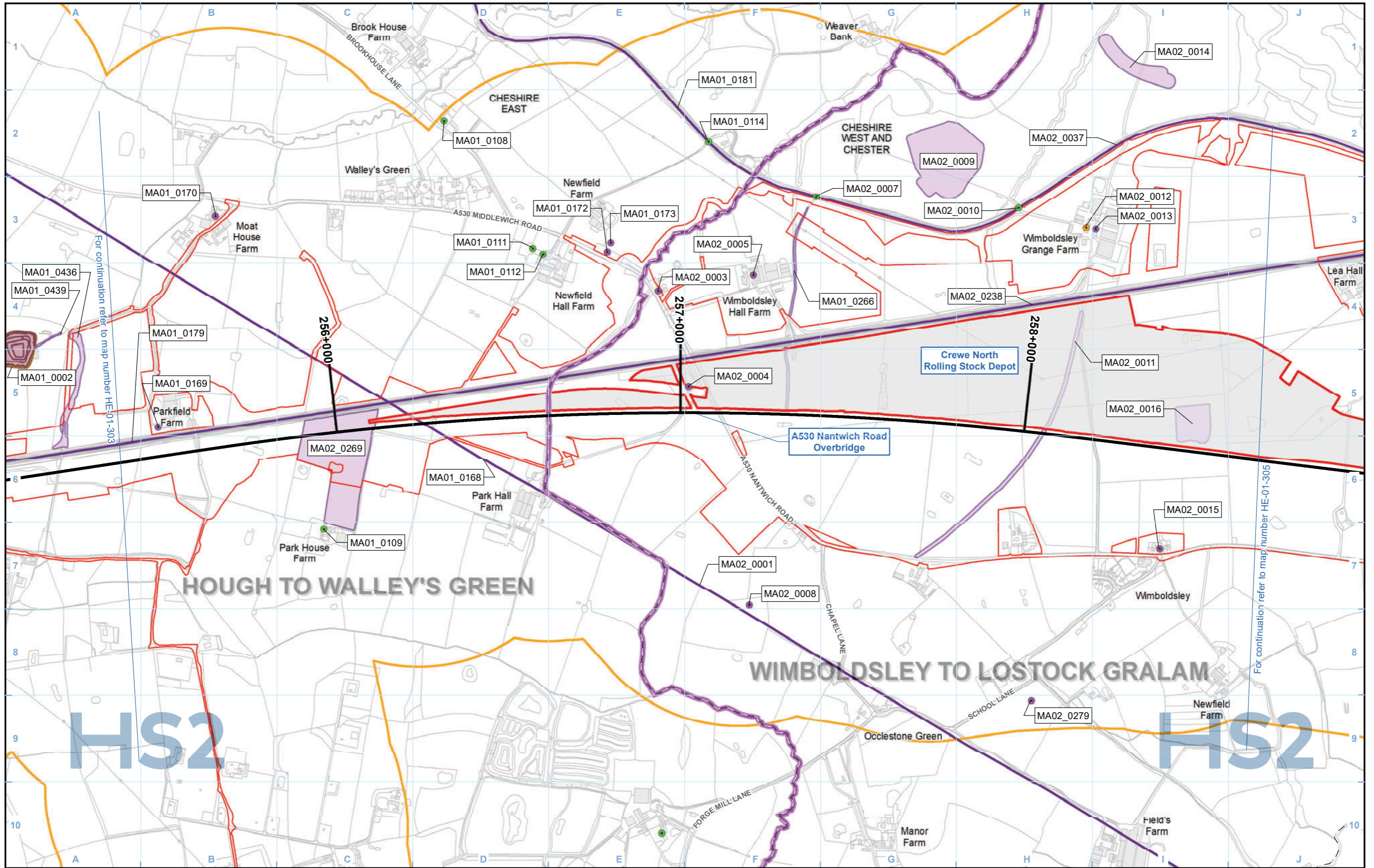
Scale at A3: 1:10,000

© Crown copyright and database rights 2020  
OS 100049190

Metres

Doc Number: 2DE01-MWJ-EV-MAP-M000-002757-P01

Date: 11/08/21



Legend			
			<b>Listed buildings</b>

Map Number	HE-01-304a
Map Name	Heritage Assets within Study Area
	Community Area MA01: Hough to Walley's Green

HS2 Ltd accept no responsibility for any circumstances, which arise from the reproduction of this map after alteration, amendment or abbreviation or if it is issued in part or issued incomplete in any way.

Registered in England. Registration number 06791686.  
Registered office: 2 Snowhill, Queensway,  
Birmingham B4 6GA.

Scale at A3: 1:10,000

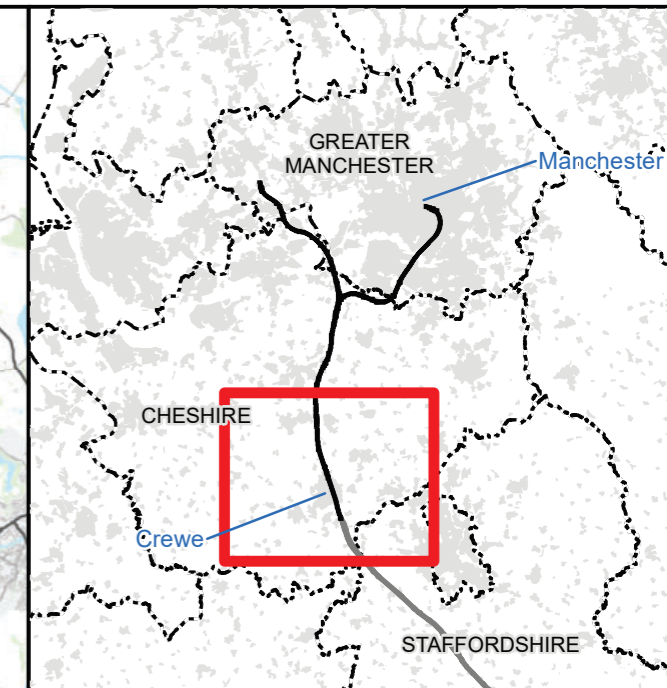
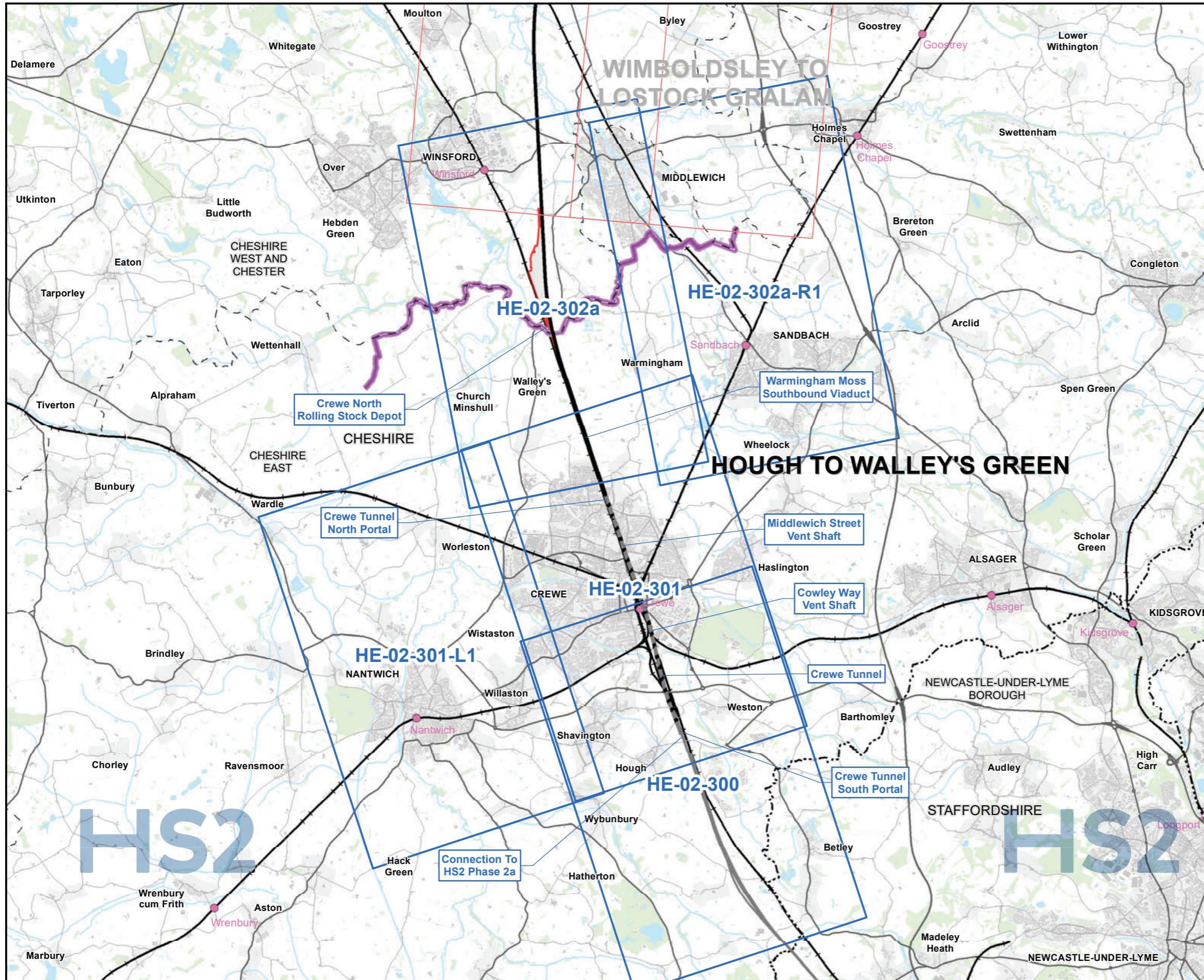
© Crown copyright and database rights 2020  
OS 100049190

Metres

Doc Number: 2DE01-MWJ-EV-MAP-M000-001599-P01

Date: 11/08/21

This page is intentionally blank



**Map Series Information:**

Designated assets within 2000m in relation to the land required for the construction of the Proposed Scheme.

**Main Map Legend**

	Route in tunnel		Map sheets included in this community area
	Route on surface		Map sheets not included in this community area
	Depot, station, headhouse or portal building		
	Community area boundary		
	Existing railway station		
	County boundary		
	District/Borough boundary		

Map Number	HE-02-INDEX-MA01
Map Name	Index Map of: Designated Heritage Assets
	Community Area MA01: Hough to Walley's Green

**HS2** HST Ltd accept no responsibility for any circumstances, which arise from the reproduction of this map after alteration, amendment or abbreviation or if it is issued in part or issued incomplete in any way.

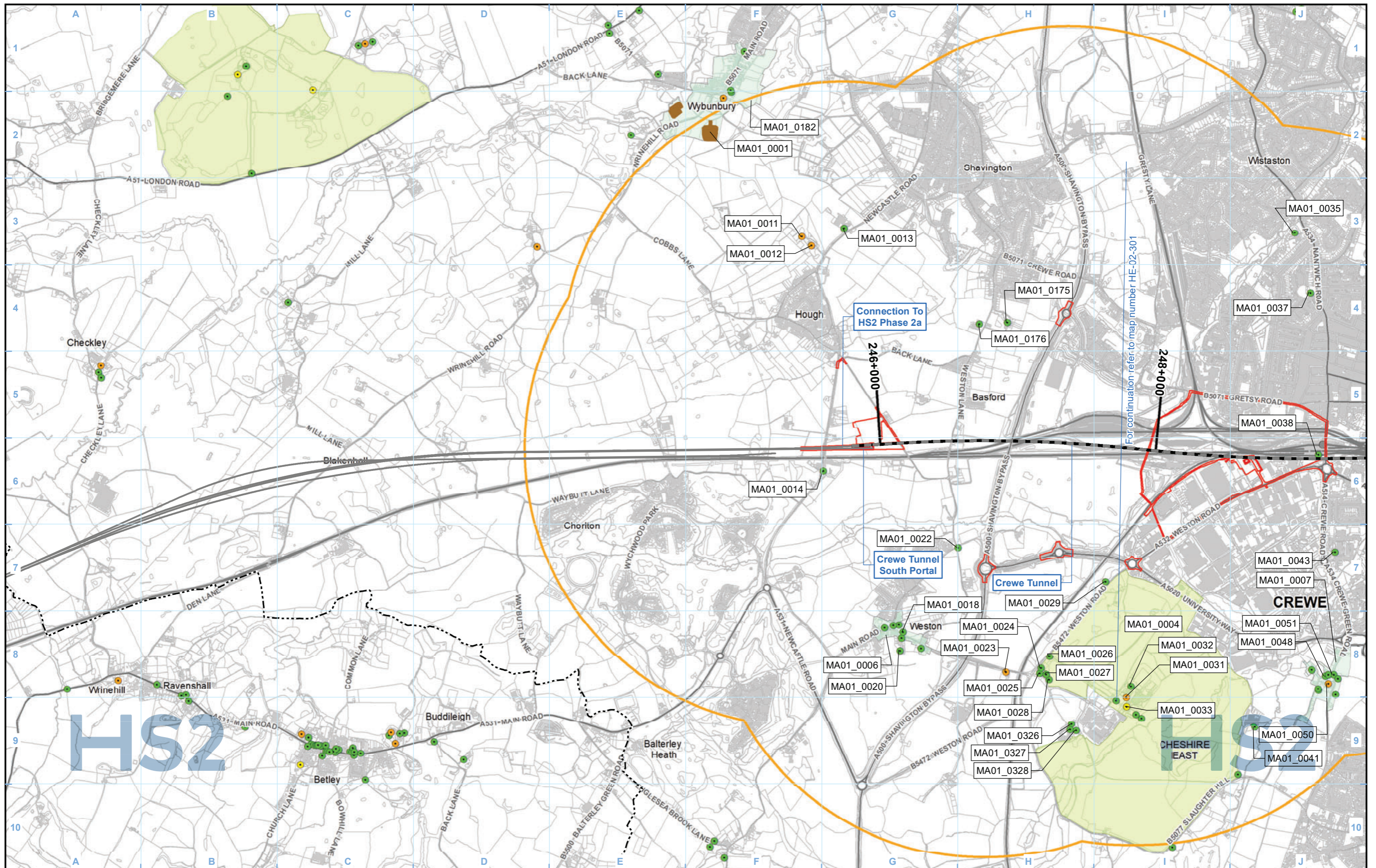
Registered in England. Registration number 06791686.  
Registered office: 2 Snowhill, Queensway, Birmingham B4 6GA.

Scale at A3: 1:100,000

© Crown copyright and database rights 2020  
OS 100049190

Doc Number: 2DE01-MWJ-EV-MAP-M000-001662-P01

Date: 11/08/21



**Legend**

Route in tunnel	Existing railway station	Conservation area	Listed buildings
Route on surface	Existing rail line	Registered park/garden	Grade I
Depot, station, headhouse or portal building	Study area	Scheduled monument	Grade II*
Land potentially required during construction		Registered battlefield	Grade II
Community area boundary			
County boundary			
District/Borough boundary			
	Unique gazetteer ID (UID)		

Map Number: HE-02-300

Map Name: Designated Heritage Assets

Community Area MA01:  
Hough to Walley's Green

**HS2**

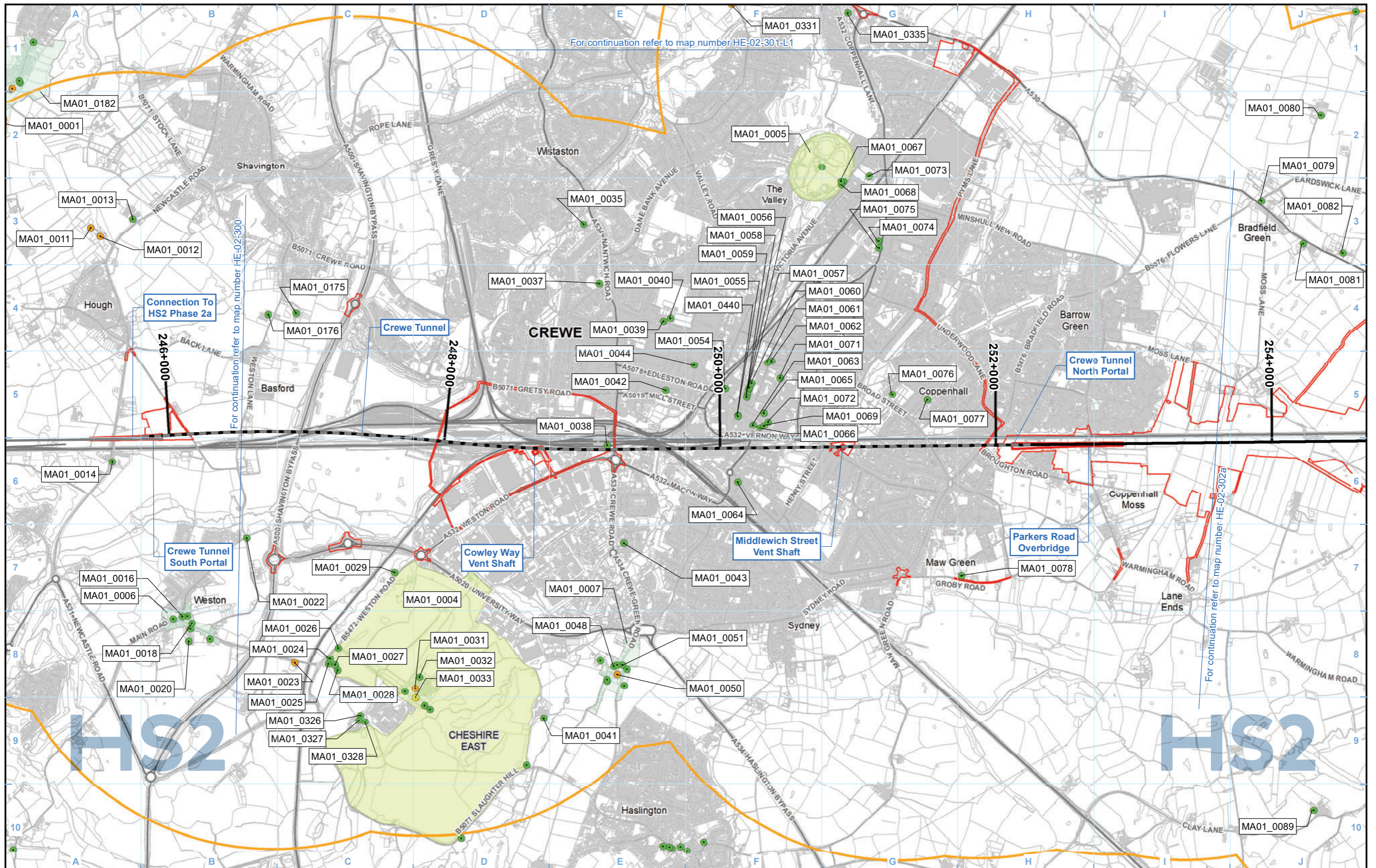
Registered in England. Registration number 06791686.  
Registered office: 2 Snowhill, Queensway,  
Birmingham B4 6GA.

Scale at A3: 1:25,000

© Crown copyright and database rights 2020  
OS 100049190

Doc Number: 2DE01-MWJ-EV-MAP-M000-002415-P01

Date: 11/08/21



For continuation refer to map number HE-02-301-L1

For continuation refer to map number HE-02-300

For continuation refer to map number HE-02-302a

Legend			

Map Number	HE-02-301
Map Name	Designated Heritage Assets
	Community Area MA01: Hough to Walley's Green

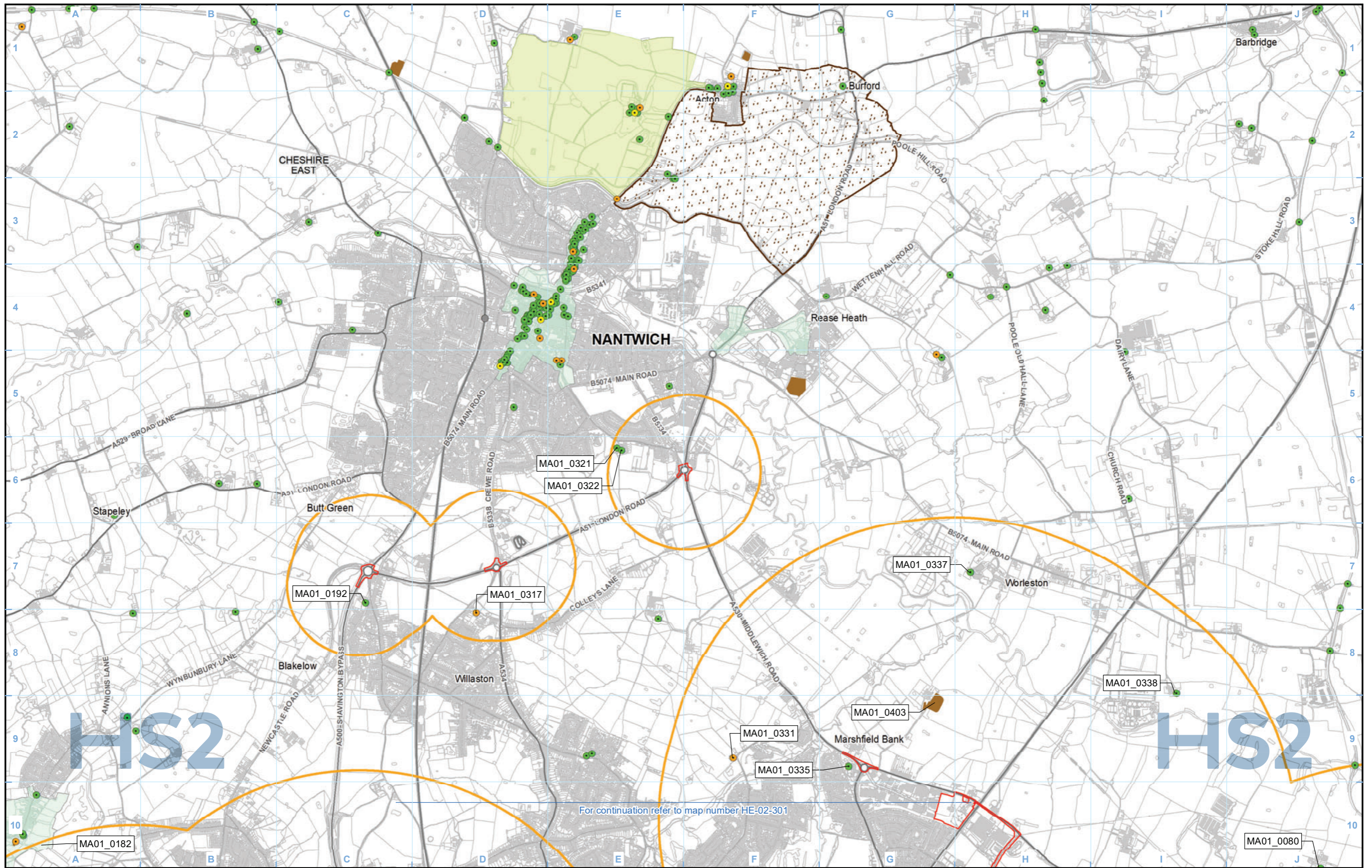
HS2 Ltd accept no responsibility for any circumstances, which arise from the reproduction of this map after alteration, amendment or abbreviation or if it is issued in part or issued incomplete in any way.

Registered in England. Registration number 06791686.  
Registered office: 2 Snowhill, Queensway, Birmingham B4 6QA.

Scale at A3: 1:25,000

© Crown copyright and database rights 2020  
OS 100049190

Doc Number: 2DE01-MWJ-EV-MAP-M000-001644-P01      Date: 11/08/21



Legend			

Map Number	HE-02-301-L1
Map Name	Designated Heritage Assets
	Community Area MA01: Hough to Walley's Green

HS2 Ltd accept no responsibility for any circumstances, which arise from the reproduction of this map after alteration, amendment or abbreviation or if it is issued in part or issued incomplete in any way.

Registered in England. Registration number 06791686.  
Registered office: 2 Snowhill, Queensway, Birmingham B4 6QA.

© Crown copyright and database rights 2020  
OS 100049190

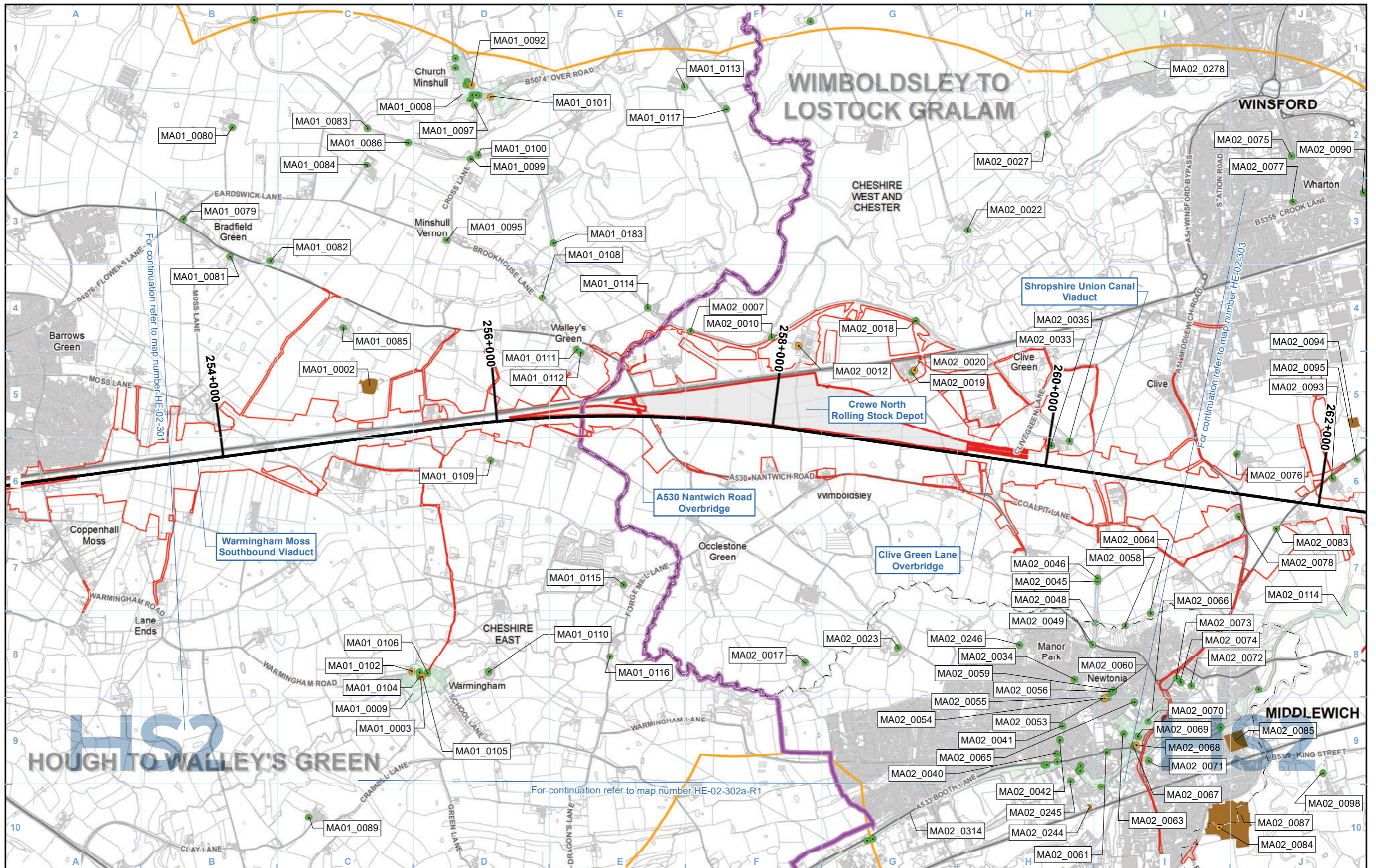
Doc Number: 2DE01-MWJ-EV-MAP-M000-002765-P01

Scale at A3: 1:25,000

Metres

Date: 11/08/21





**Legend**

Route in tunnel	Existing railway station	Conservation area	Listed buildings
Route on surface	Existing rail line	Registered park/garden	Grade I
Depot, station, headhouse or portal building	Study area	Scheduled monument	Grade II*
Land potentially required during construction		Registered battlefield	Grade II
Community area boundary			
County boundary			
District/Borough boundary			
		Unique gazetteer ID (UID)	

Map Number: HE-02-302a

Map Name: Designated Heritage Assets

Community Area MA01:  
Hough to Walley's Green

**HS2**

HS2 Ltd accept no responsibility for any circumstances, which arise from the reproduction of this map after alteration, amendment or abbreviation or if it is issued in part or issued incomplete in any way.

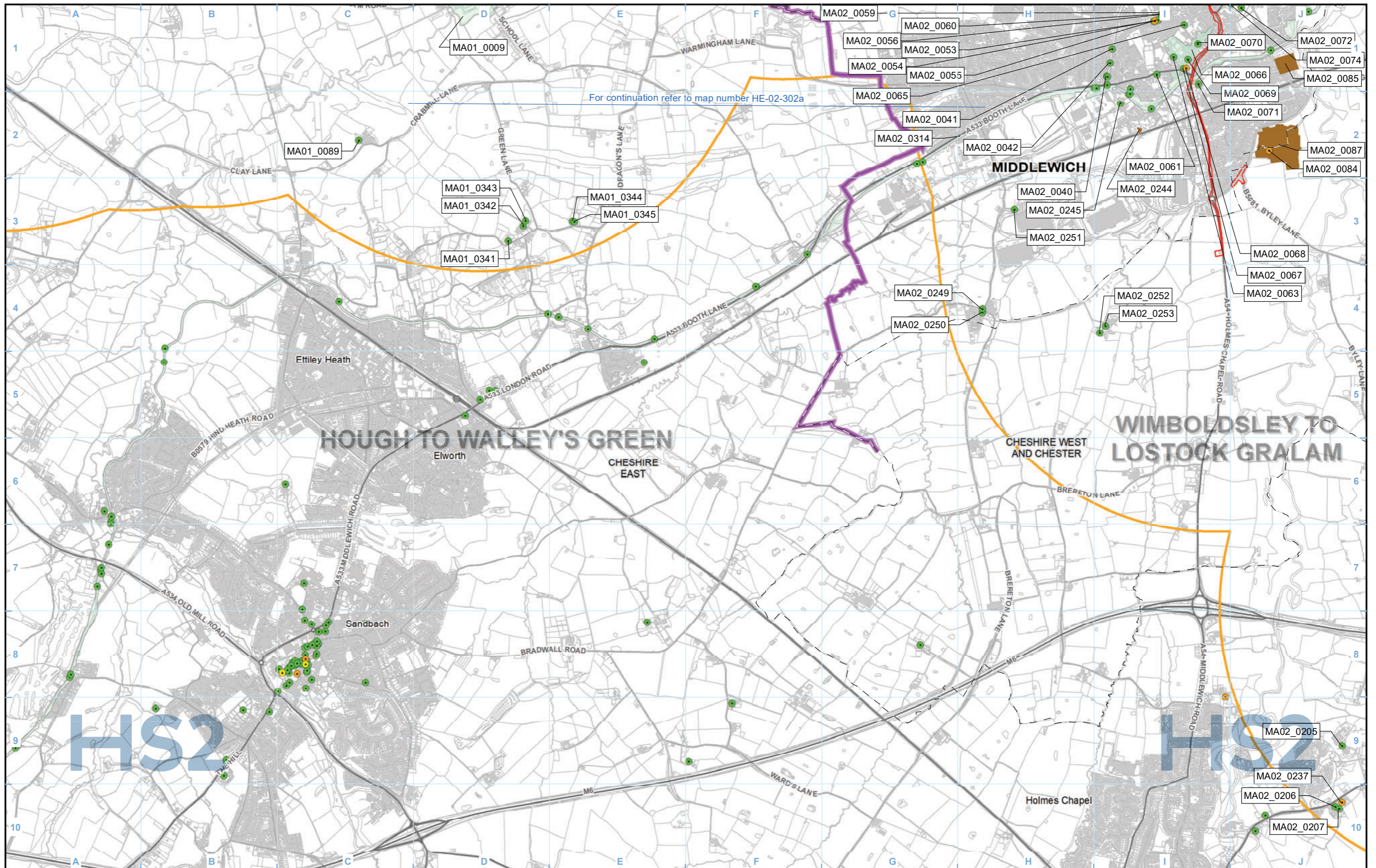
Registered in England. Registration number 06791686.  
Registered office: 2 Snowhill, Queensway, Birmingham B4 6QA.

Scale at A3: 1:25,000

© Crown copyright and database rights 2020  
OS 100049190

Doc Number: 2DE01-MWJ-EV-MAP-M000-001642-P01

Date: 11/08/21



For continuation refer to map number HE-02-302a

**Legend**

Route in tunnel	Existing railway station	Conservation area	Listed buildings
Route on surface	Existing rail line	Registered park/garden	Grade I
Depot, station, headhouse or portal building	Study area	Scheduled monument	Grade II*
Land potentially required during construction		Registered battlefield	Grade II
Community area boundary			
County boundary			
District/Borough boundary			

**ABC\_123** Unique gazetteer ID (UID)

Map Number: HE-02-302a-R1

Map Name: Designated Heritage Assets

Community Area MA01:  
Hough to Walley's Green

**HS2**

Registered in England. Registration number 06791686.  
Registered office: 2 Snowhill, Queensway,  
Birmingham B4 6QA.

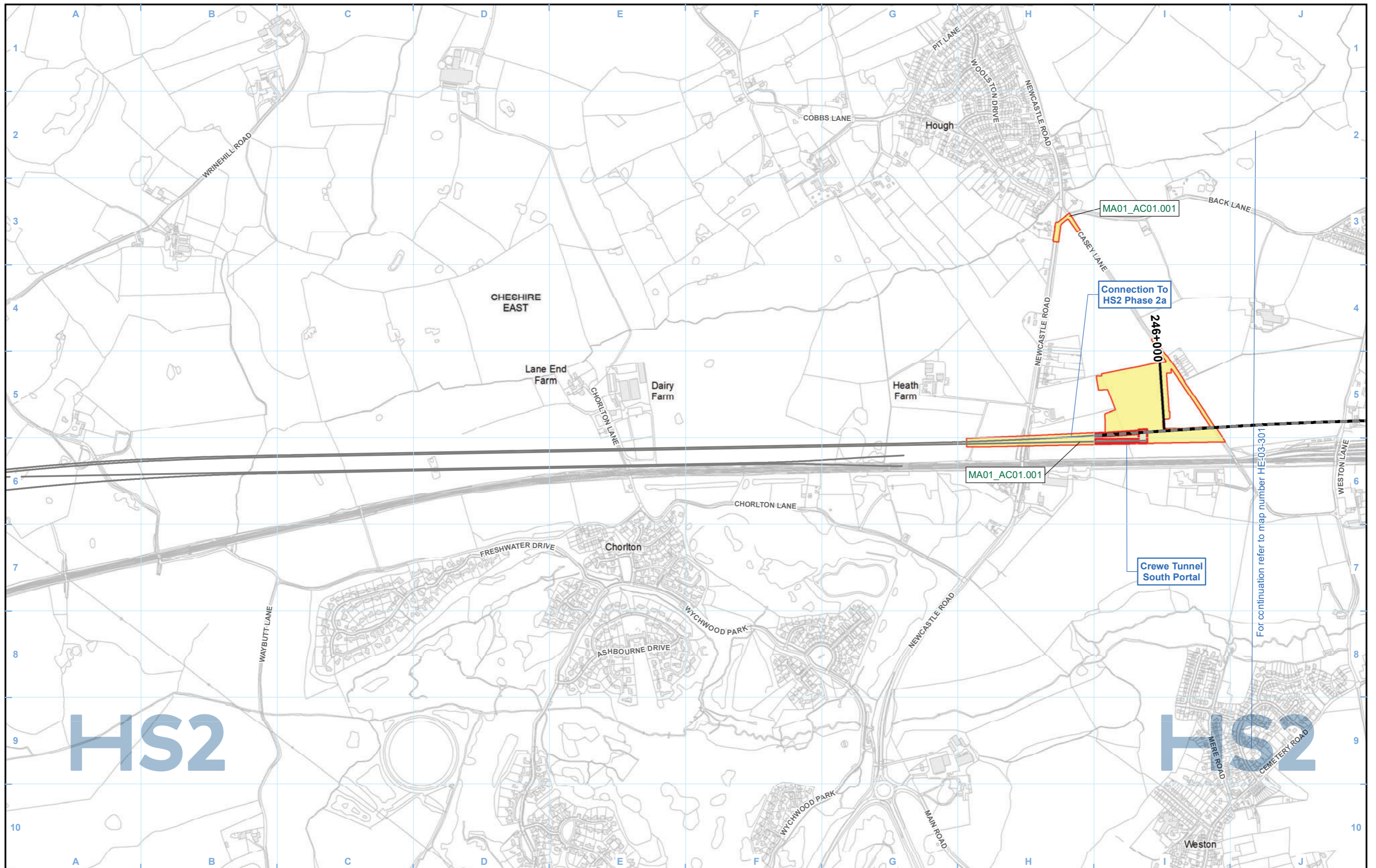
Scale at A3: 1:25,000

© Crown copyright and database rights 2020  
OS 100049190

Doc Number: 2DE01-MWJ-EV-MAP-M000-002951-P01

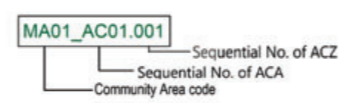
Date: 11/08/21





**Legend**

	Route in tunnel		1 - High
	Route on surface		2 - Medium
	Depot, station, headhouse or portal building		3 - Low
	Land potentially required during construction		4 - None
	Community area boundary		
	County boundary		
	District/Borough boundary		



Map Number	HE-03-300
Map Name	Archaeological Sub-Zones
Community Area MA01: Hough to Walley's Green	

**HS2**

Registered in England. Registration number 06791686.  
 Registered office: 2 Snowhill, Queensway,  
 Birmingham B4 6GA.

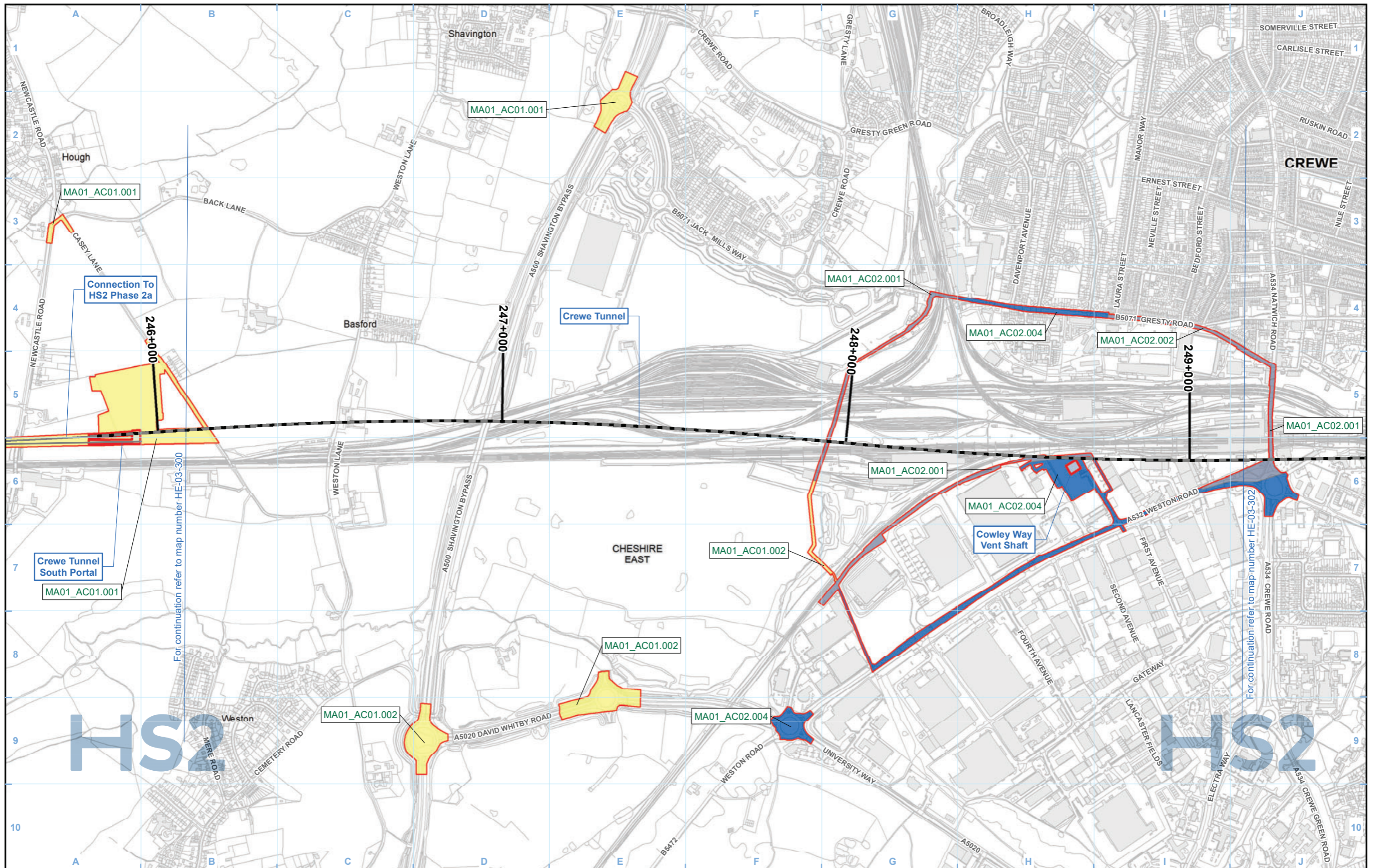
Scale at A3: 1:10,000

© Crown copyright and database rights 2020  
 OS 100049190

Doc Number: 2DE01-MWJ-EV-MAP-M000-002768-P01

Date: 11/08/21

For continuation refer to map number HE-03-301



- Legend**
- Route in tunnel
  - Route on surface
  - Depot, station, headhouse or portal building
  - Land potentially required during construction
  - Community area boundary
  - County boundary
  - District/Borough boundary

- Archaeological sub-zones risk rating**
- 1 - High
  - 2 - Medium
  - 3 - Low
  - 4 - None

- MA01\_AC01.001**
- Sequential No. of ACZ
  - Sequential No. of ACA
  - Community Area code

Map Number	HE-03-301
Map Name	Archaeological Sub-Zones
Community Area MA01: Hough to Walley's Green	

**HS2**

HS2 Ltd accept no responsibility for any circumstances, which arise from the reproduction of this map after alteration, amendment or abbreviation or if it is issued in part or issued incomplete in any way.

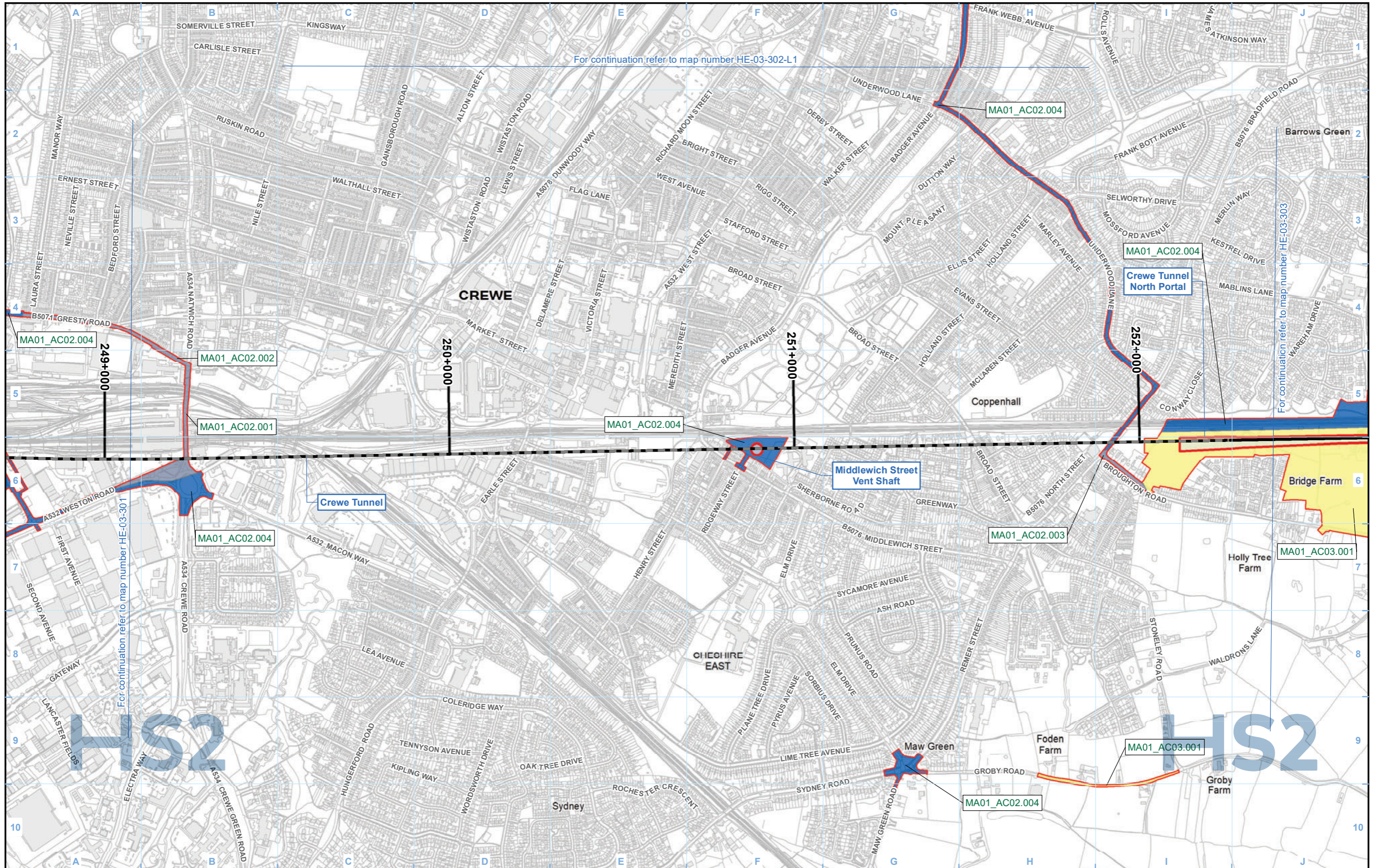
Registered in England. Registration number 06791686.  
Registered office: 2 Snowhill, Queensway, Birmingham B4 6QA.

Scale at A3: 1:10,000

© Crown copyright and database rights 2020  
OS 100049190

Doc Number: 2DE01-MWJ-EV-MAP-M000-001673-P01

Date: 11/08/21

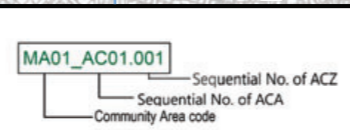


For continuation refer to map number HE-03-302-L1

For continuation refer to map number HE-03-303

For continuation refer to map number HE-03-301

Legend	
	Route in tunnel
	Route on surface
	Depot, station, headhouse or portal building
	Land potentially required during construction
	Community area boundary
	County boundary
	District/Borough boundary
	Archaeological sub-zones risk rating
	1 - High
	2 - Medium
	3 - Low
	4 - None



Map Number	HE-03-302
Map Name	Archaeological Sub-Zones
Community Area MA01: Hough to Walley's Green	

**HS2**

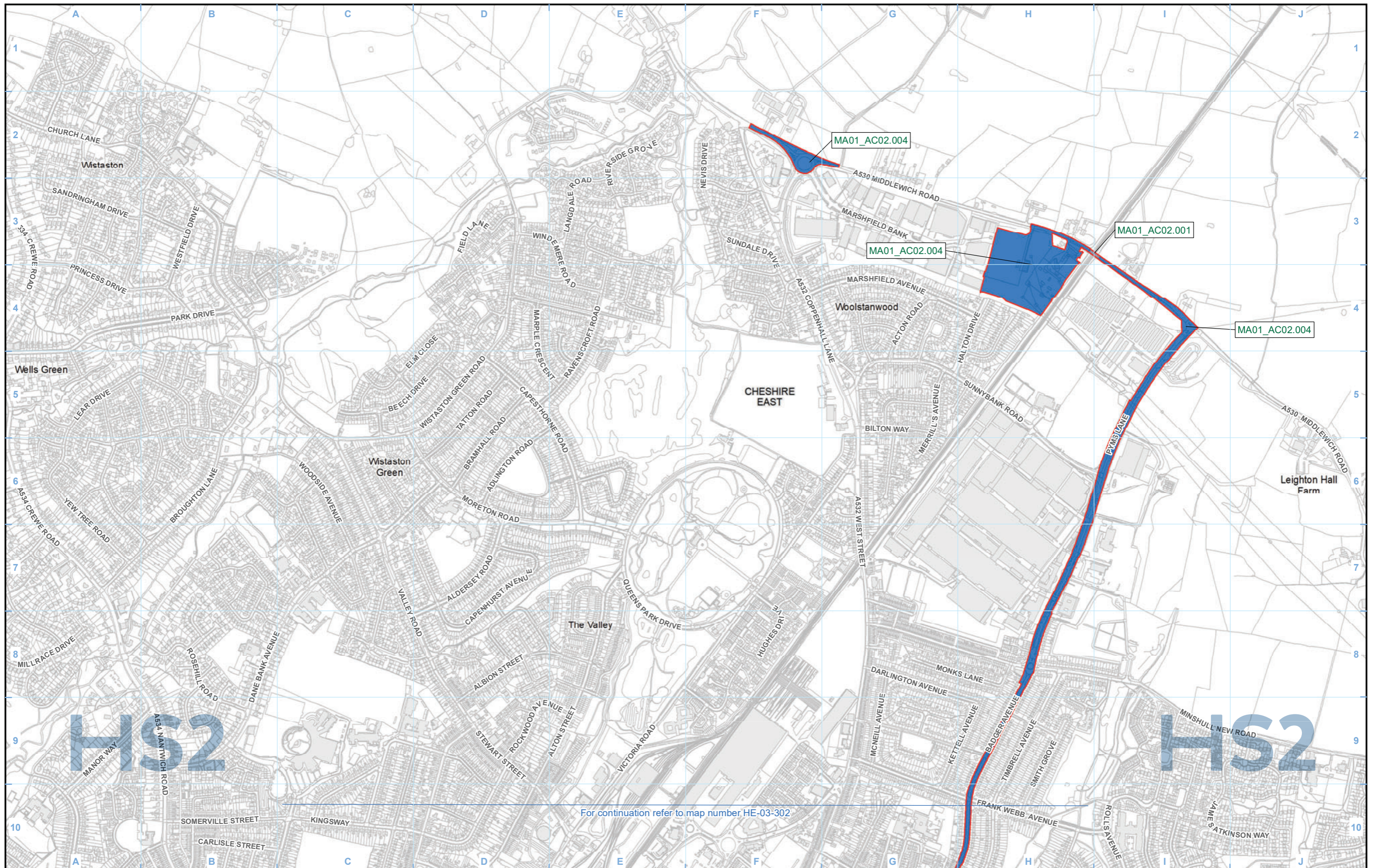
Registered in England. Registration number 06791686.  
Registered office: 2 Snowhill, Queensway,  
Birmingham B4 6QA.

Scale at A3: 1:10,000

© Crown copyright and database rights 2020  
OS 100049190

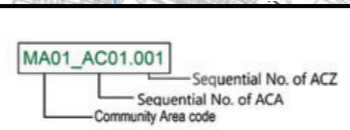
Doc Number: 2DE01-MWJ-EV-MAP-M000-001674-P01

Date: 11/08/21



For continuation refer to map number HE-03-302

Legend	
	Route in tunnel
	Route on surface
	Depot, station, headhouse or portal building
	Land potentially required during construction
	Community area boundary
	County boundary
	District/Borough boundary
	Archaeological sub-zones risk rating
	1 - High
	2 - Medium
	3 - Low
	4 - None



Map Number	HE-03-302-L1
Map Name	Archaeological Sub-Zones
Community Area MA01: Hough to Walley's Green	

Registered in England. Registration number 06791686.  
Registered office: 2 Snowhill, Queensway,  
Birmingham B4 6GA.

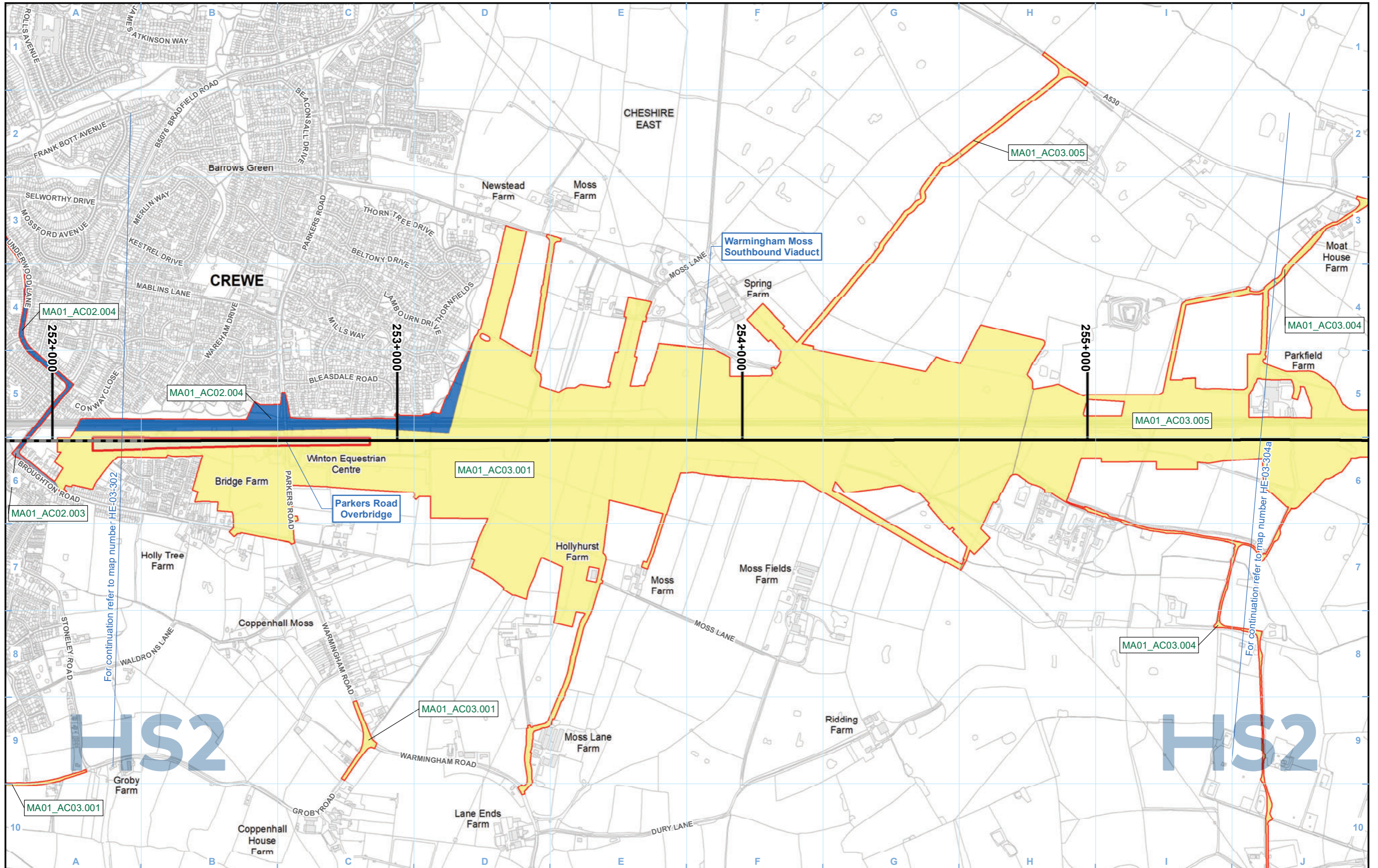
© Crown copyright and database rights 2020  
OS 100049190

Doc Number: 2DE01-MWJ-EV-MAP-M000-002769-P01

Scale at A3: 1:10,000

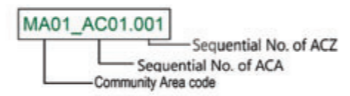
Date: 11/08/21

HS2 Ltd accept no responsibility for any circumstances, which arise from the reproduction of this map after alteration, amendment or abbreviation or if it is issued in part or issued incomplete in any way.



- Legend**
- Route in tunnel
  - Route on surface
  - Depot, station, headhouse or portal building
  - Land potentially required during construction
  - Community area boundary
  - County boundary
  - District/Borough boundary

- Archaeological sub-zones risk rating**
- 1 - High
  - 2 - Medium
  - 3 - Low
  - 4 - None



Map Number	HE-03-303
Map Name	Archaeological Sub-Zones
Community Area MA01: Hough to Walley's Green	

**HS2**

Registered in England. Registration number 06791686.  
Registered office: 2 Snowhill, Queensway,  
Birmingham B4 6QA.

© Crown copyright and database rights 2020  
OS 100049190

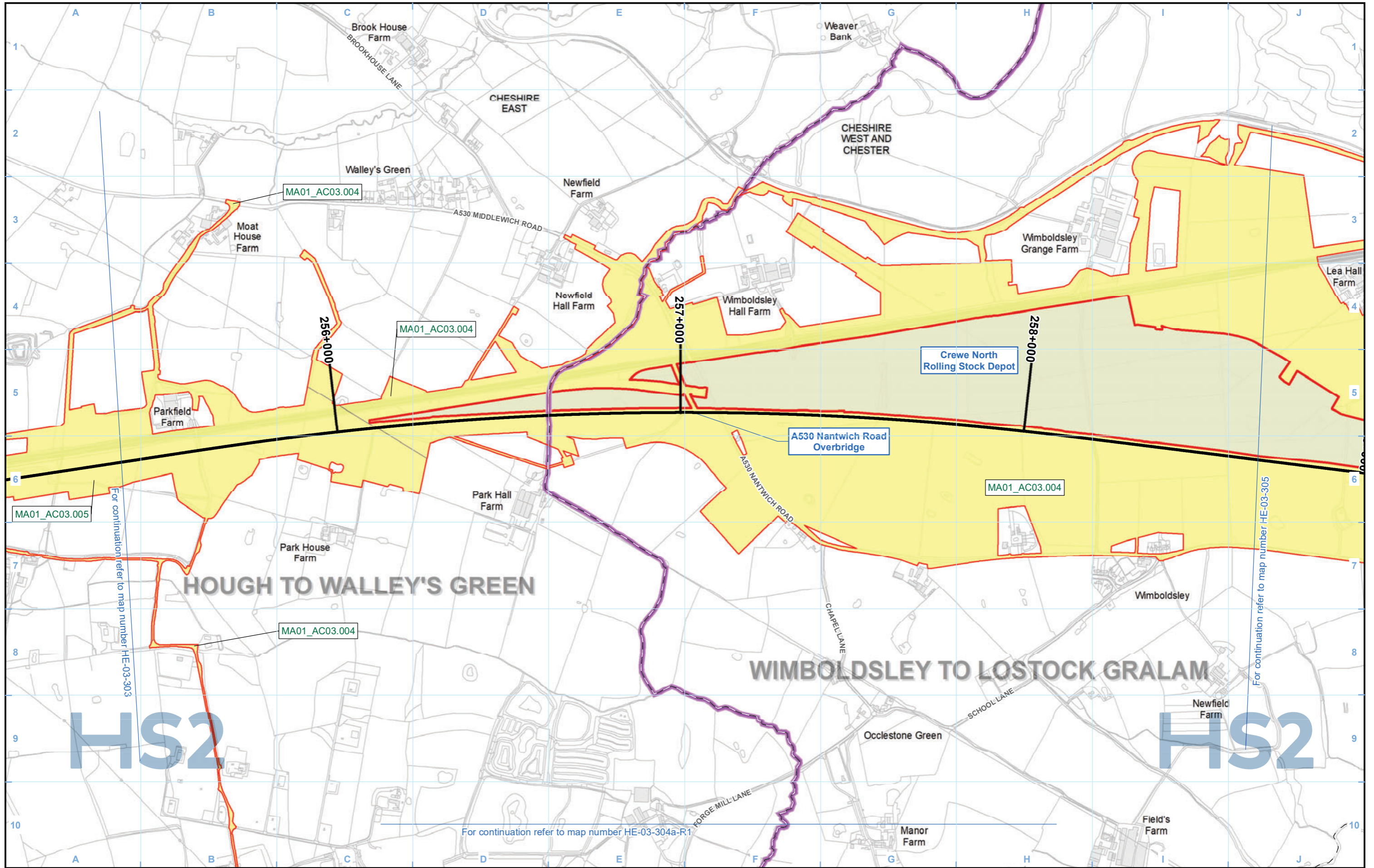
Doc Number: 2DE01-MWJ-EV-MAP-M000-001675-P01

Scale at A3: 1:10,000

0 100 200 300 400  
Metres

Date: 11/08/21





**Legend**

- Route in tunnel
- Route on surface
- Depot, station, headhouse or portal building
- Land potentially required during construction
- Community area boundary
- County boundary
- District/Borough boundary

**Archaeological sub-zones risk rating**

- 1 - High
- 2 - Medium
- 3 - Low
- 4 - None

**MA01\_AC01.001**

- Sequential No. of ACZ
- Sequential No. of ACA
- Community Area code

Map Number: HE-03-304a

Map Name: Archaeological Sub-Zones

Community Area MA01:  
Hough to Walley's Green

**HS2**

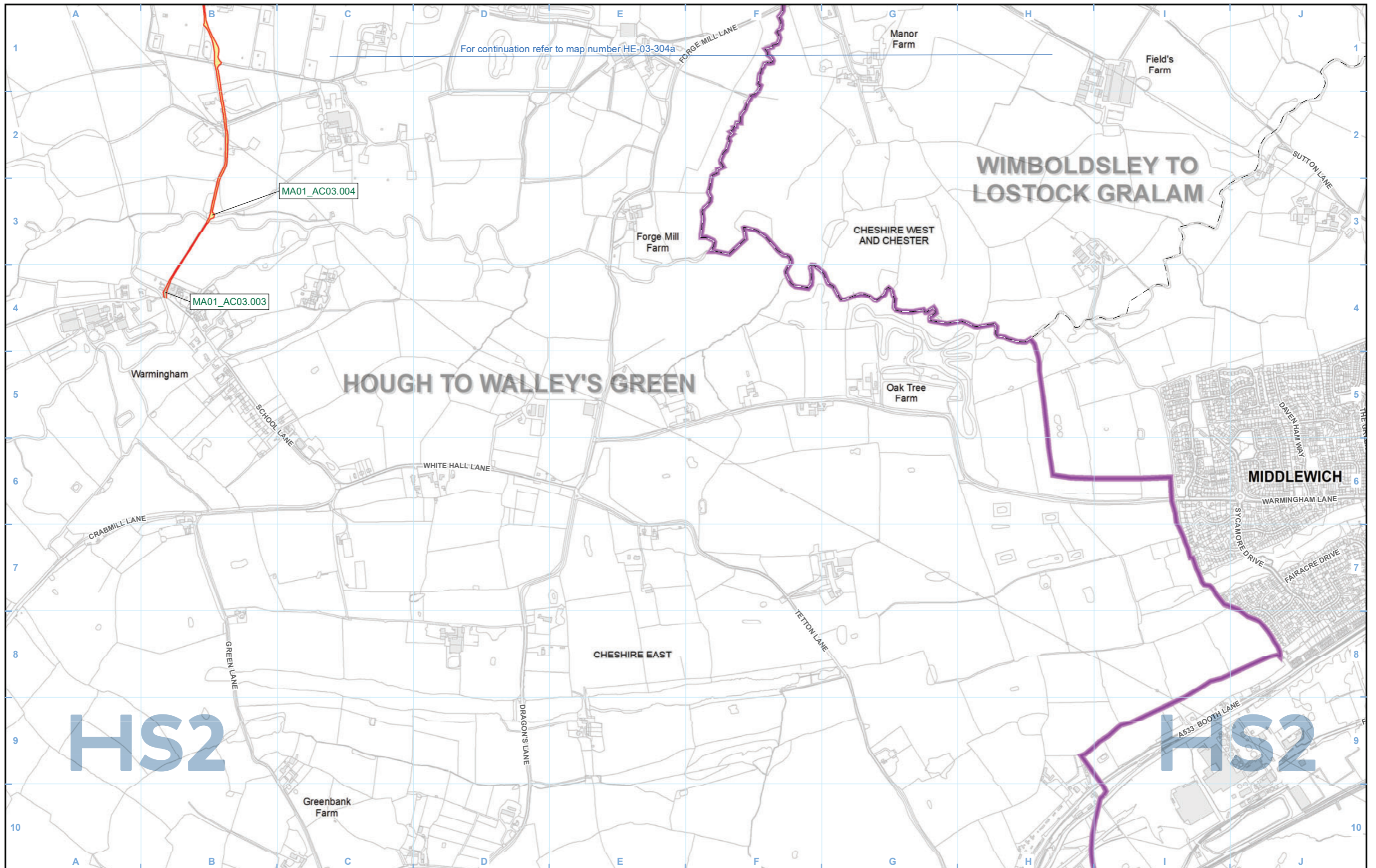
Registered in England. Registration number 06791686.  
Registered office: 2 Snowhill, Queensway,  
Birmingham B4 6QA.

Scale at A3: 1:10,000

© Crown copyright and database rights 2020  
OS 100049190

Doc Number: 2DE01-MWJ-EV-MAP-M000-001676-P01

Date: 11/08/21



For continuation refer to map number HE-03-304a

# WIMBOLDSLEY TO LOSTOCK GRALAM

# HOUGH TO WALLEY'S GREEN

CHESHIRE WEST AND CHESTER

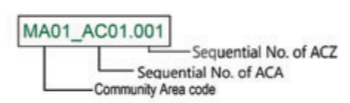
CHESHIRE EAST

# HS2

# HS2

- Legend**
- Route in tunnel
  - Route on surface
  - Depot, station, headhouse or portal building
  - Land potentially required during construction
  - Community area boundary
  - County boundary
  - District/Borough boundary

- Archaeological sub-zones risk rating**
- 1 - High
  - 2 - Medium
  - 3 - Low
  - 4 - None



Map Number HE-03-304a-R1  
 Map Name Archaeological Sub-Zones  
 Community Area MA01:  
 Hough to Walley's Green

**HS2** HS2 Ltd accept no responsibility for any circumstances, which arise from the reproduction of this map after alteration, amendment or abbreviation or if it is issued in part or issued incomplete in any way.

Registered in England. Registration number 06791686.  
 Registered office: 2 Snowhill, Queensway, Birmingham B4 6GA.

Scale at A3: 1:10,000

© Crown copyright and database rights 2020  
 OS 100049190

Doc Number: 2DE01-MWJ-EV-MAP-M000-002940-P01 Date: 11/08/21

This page is intentionally blank

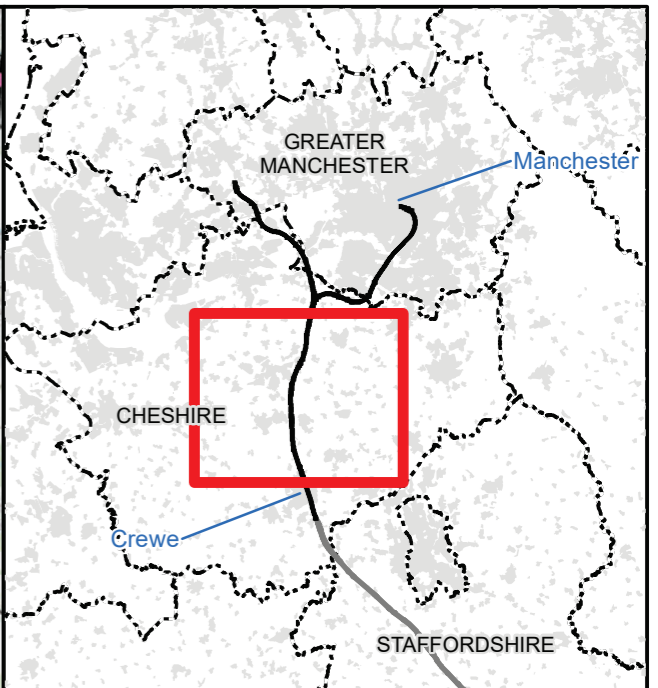
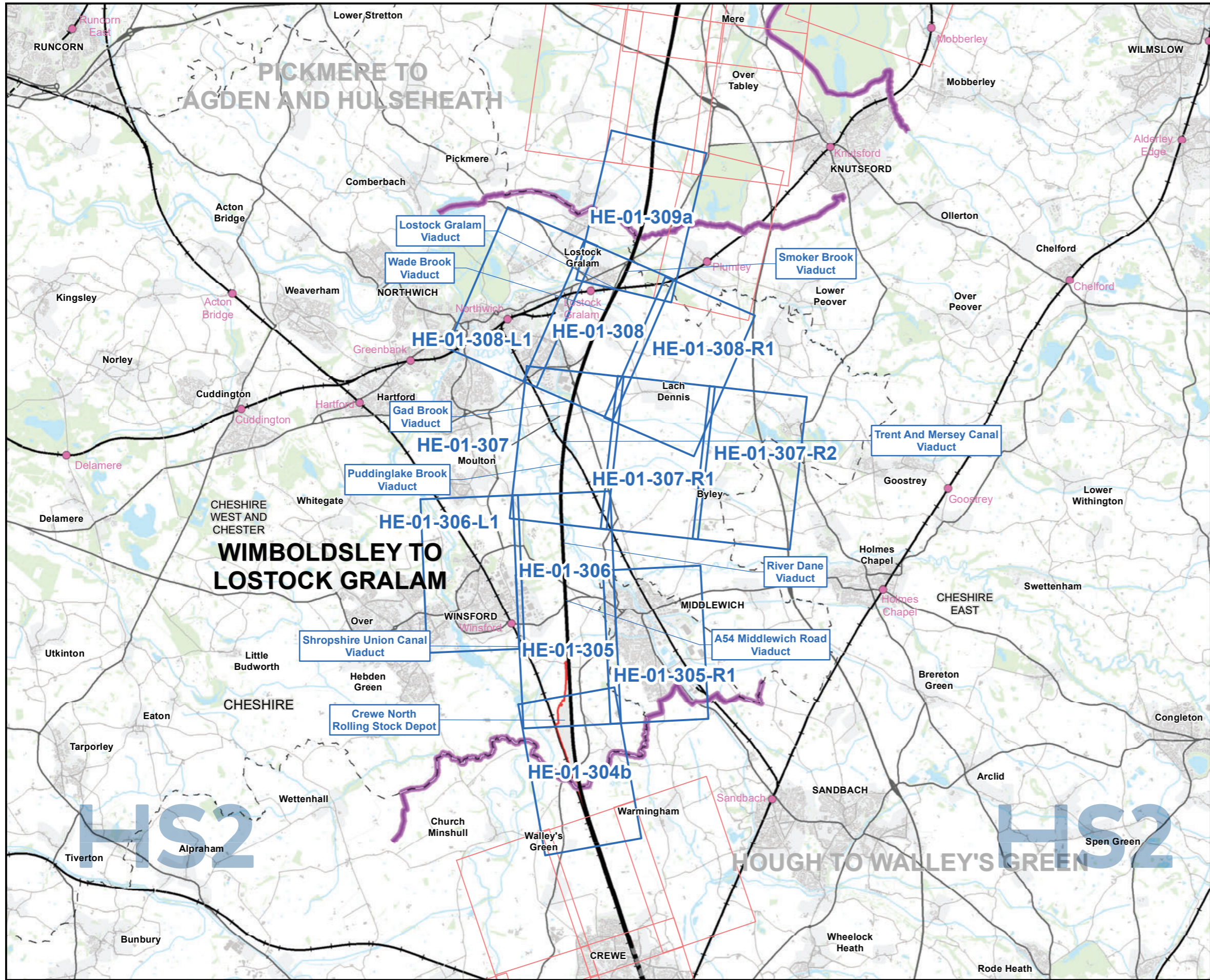
## **High Speed Rail (Crewe – Manchester) Environmental Statement**

MA02: Wimboldsley to Lostock Gralam

HE-01 - Heritage Assets within Study Area

HE-02 - Designated Heritage Assets

HE-03 - Archaeological Sub-zones



**Map Series Information:**

This map series shows designated and non-designated assets in relation to the land required for the construction of the Proposed Scheme, plus 500m in rural areas, 250m in urban areas, and 100m adjacent to sections of bored or mined tunnels in urban areas.

**Main Map Legend**

- Route in tunnel
- Route on surface
- Depot, station, headhouse or portal building
- Community area boundary
- Existing railway station
- County boundary
- District/Borough boundary
- Map sheets included in this community area
- Map sheets not included in this community area

Map Number HE-01-INDEX-MA02

Map Name  
**Index Map of:  
Heritage Assets within Study Area**

Community Area MA02:  
Wimboldsley to Lostock Gralam

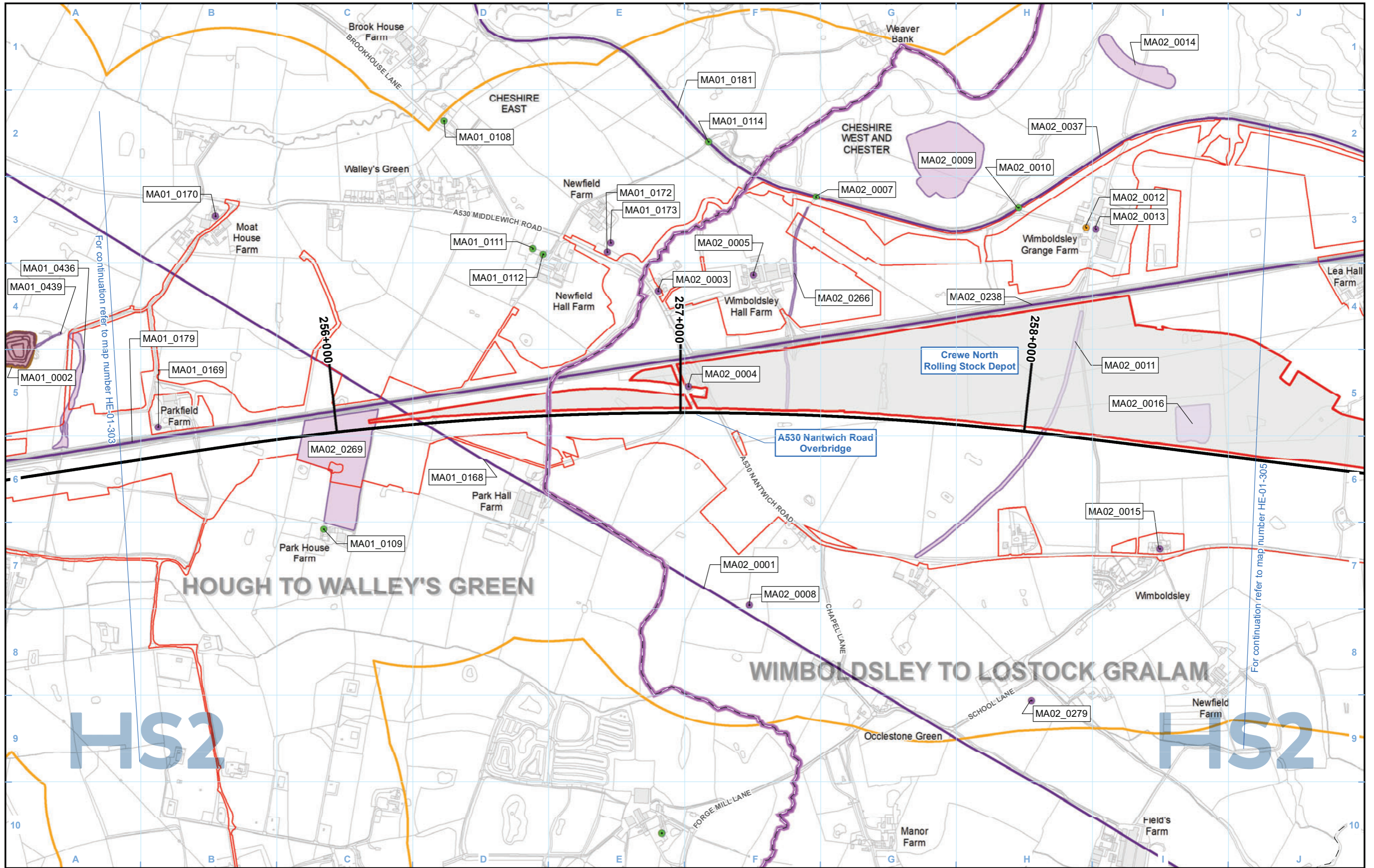
HS2 Ltd accept no responsibility for any circumstances, which arise from the reproduction of this map after alteration, amendment or abbreviation or if it is issued in part or issued incomplete in any way.

Registered in England. Registration number 06791686.  
Registered office: 2 Snowhill, Queensway, Birmingham B4 6QA.

Scale at A3: 1:100,000

© Crown copyright and database rights 2020  
OS 100049190

Doc Number: 2DE01-MWJ-EV-MAP-M000-001632-P01 Date: 11/08/21



**Legend**

Route in tunnel	Study area	Registered battlefield	<b>Listed buildings</b>
Route on surface	Conservation area	Non-designated heritage asset	Grade I
Depot, station, headhouse or portal building	Registered park/garden	Non-designated heritage asset	Grade II*
Land potentially required during construction	Scheduled monument	Non-designated heritage asset	Grade II
Community area boundary		Unique gazetteer ID (UID)	
County boundary			
District/Borough boundary			

Map Number: HE-01-304b

Map Name: Heritage Assets within Study Area

Community Area MA02: Wimboldsley to Lostock Gralam

**HS2**

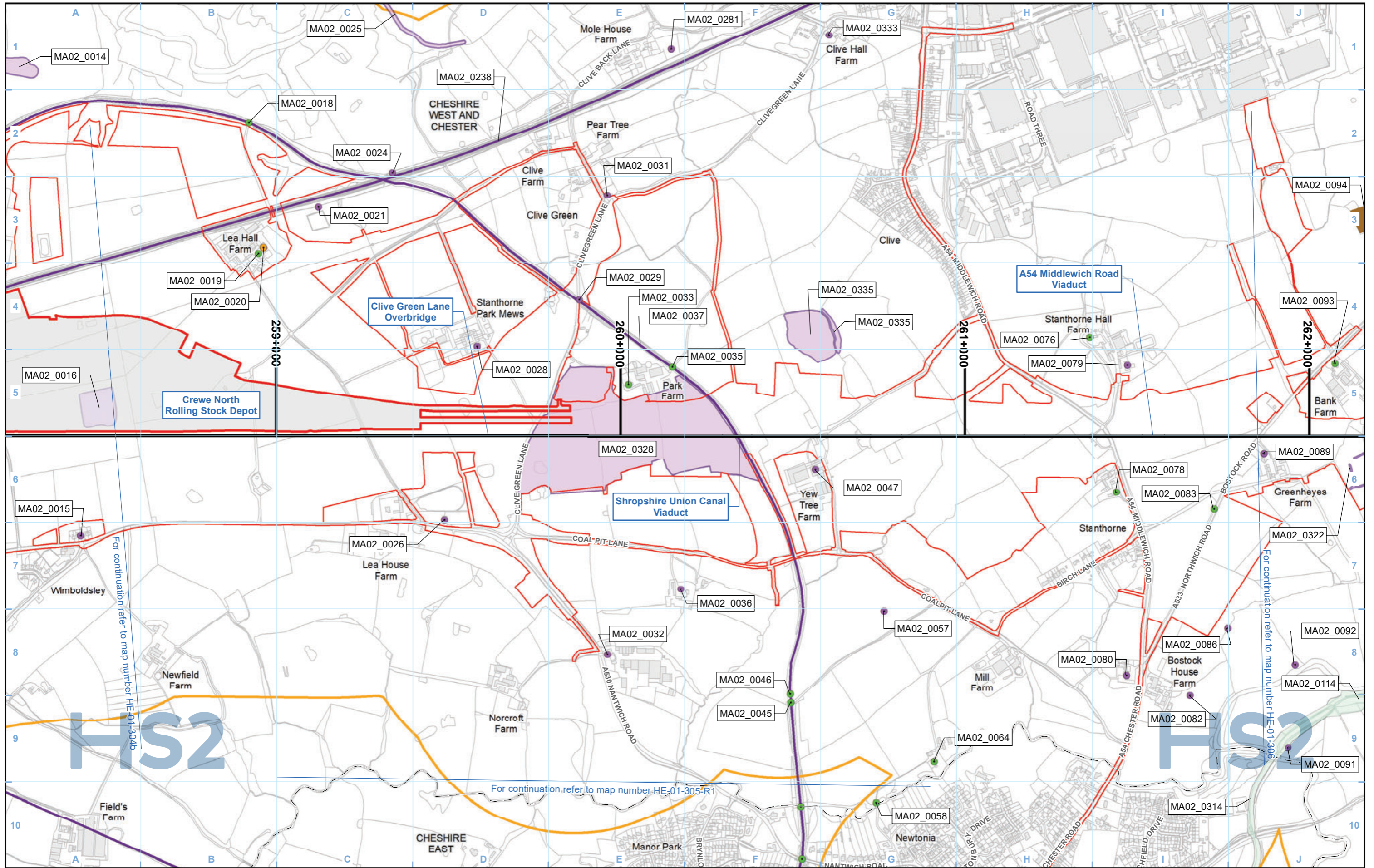
Registered in England. Registration number 06791686.  
Registered office: 2 Snowhill, Queensway, Birmingham B4 6QA.

Scale at A3: 1:10,000

© Crown copyright and database rights 2020  
OS 100049190

Doc Number: 2DE01-MWJ-EV-MAP-M000-001600-P01

Date: 11/08/21



**Legend**

Route in tunnel	Study area	Registered battlefield	<b>Listed buildings</b>
Route on surface	Conservation area	Non-designated heritage asset	Grade I
Depot, station, headhouse or portal building	Registered park/garden	Non-designated heritage asset	Grade II*
Land potentially required during construction	Scheduled monument	Non-designated heritage asset	Grade II
Community area boundary		Unique gazetteer ID (UID)	
County boundary			
District/Borough boundary			

Map Number: HE-01-305

Map Name: Heritage Assets within Study Area

Community Area MA02: Wimboldsley to Lostock Gralam

**HS2**

Registered in England. Registration number 06791686.  
Registered office: 2 Snowhill, Queensway, Birmingham B4 6QA.

Scale at A3: 1:10,000

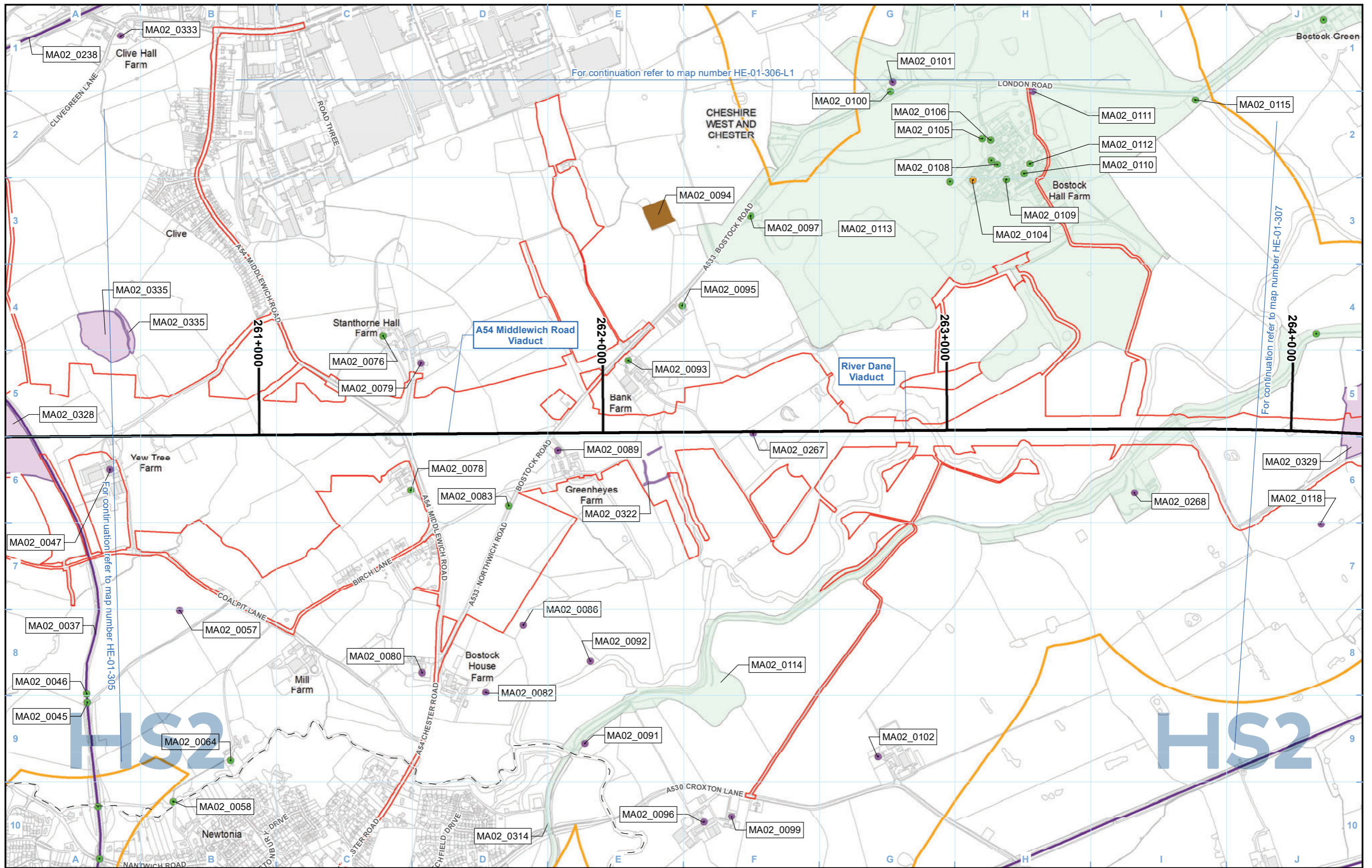
© Crown copyright and database rights 2020  
OS 100049190

Doc Number: 2DE01-MWJ-EV-MAP-M000-001601-P01

Date: 11/08/21







For continuation refer to map number HE-01-306-L1

For continuation refer to map number HE-01-307

**Legend**

Route in tunnel	Study area	Registered battlefield	<b>Listed buildings</b>
Route on surface	Conservation area	Non-designated heritage asset	Grade I
Depot, station, headhouse or portal building	Registered park/garden	Non-designated heritage asset	Grade II*
Land potentially required during construction	Scheduled monument	Non-designated heritage asset	Grade II
Community area boundary		Unique gazetteer ID (UID)	
County boundary			
District/Borough boundary			

Map Number: HE-01-306

Map Name: Heritage Assets within Study Area

Community Area MA02: Wimboldsley to Lostock Gralam

**HS2**

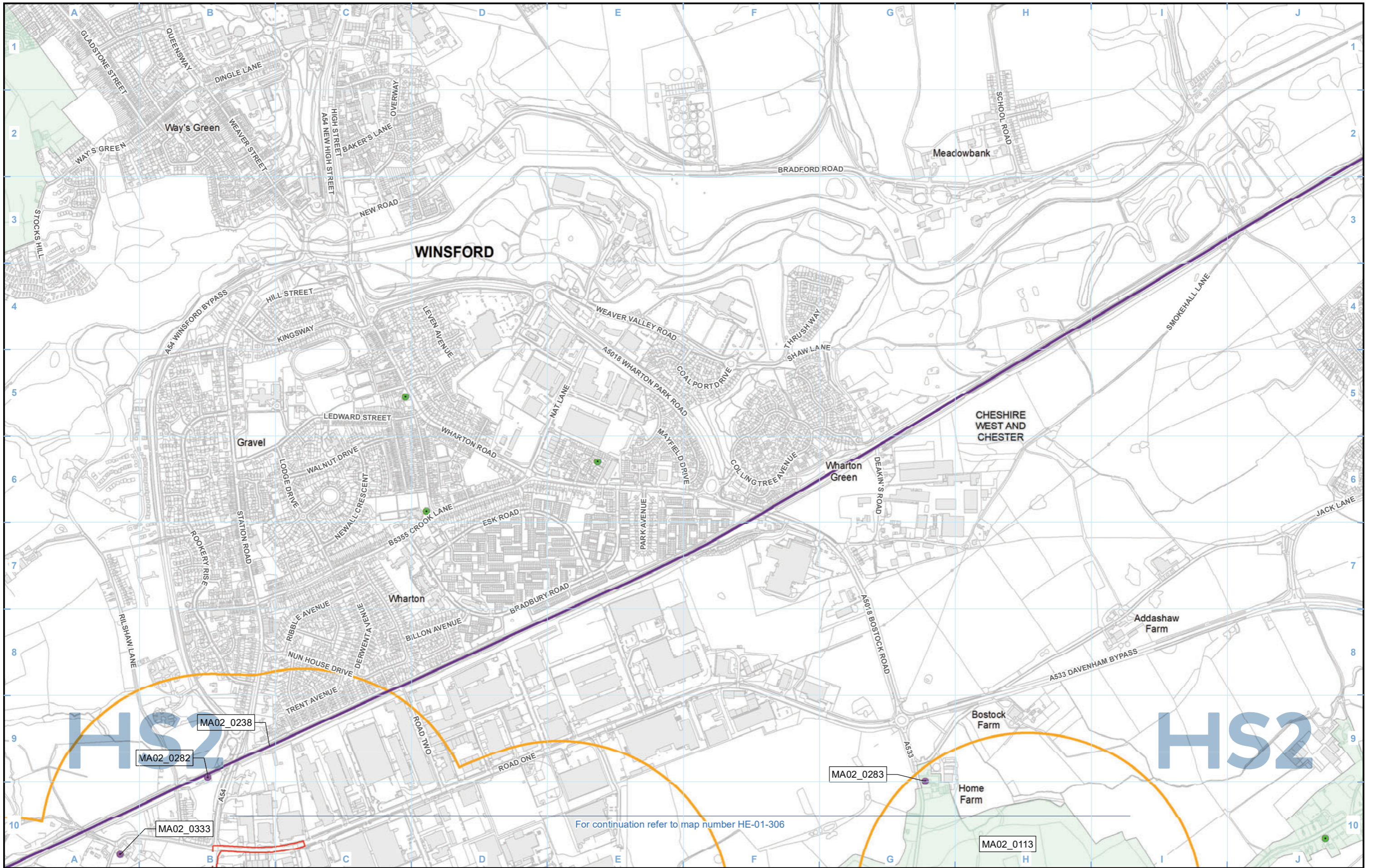
Registered in England. Registration number 06791686.  
Registered office: 2 Snowhill, Queensway, Birmingham B4 6QA.

Scale at A3: 1:10,000

© Crown copyright and database rights 2020  
OS 100049190

Doc Number: 2DE01-MWJ-EV-MAP-M000-001602-P01

Date: 11/08/21



For continuation refer to map number HE-01-306

- Legend**
- Route in tunnel
  - Route on surface
  - Depot, station, headhouse or portal building
  - Land potentially required during construction
  - Community area boundary
  - County boundary
  - District/Borough boundary

- Study area
- Conservation area
- Registered park/garden
- Scheduled monument

- Registered battlefield
- Non-designated heritage asset
- Non-designated heritage asset
- Unique gazetteer ID (UID)
- Listed buildings Grade I
- Listed buildings Grade II\*
- Listed buildings Grade II

Map Number	HE-01-306-L1
Map Name	Heritage Assets within Study Area
	Community Area MA02: Wimboldsley to Lostock Gralam

HS2 Ltd accept no responsibility for any circumstances, which arise from the reproduction of this map after alteration, amendment or abbreviation or if it is issued in part or issued incomplete in any way.

Registered in England. Registration number 06791686.  
Registered office: 2 Snowhill, Queensway, Birmingham B4 6QA.

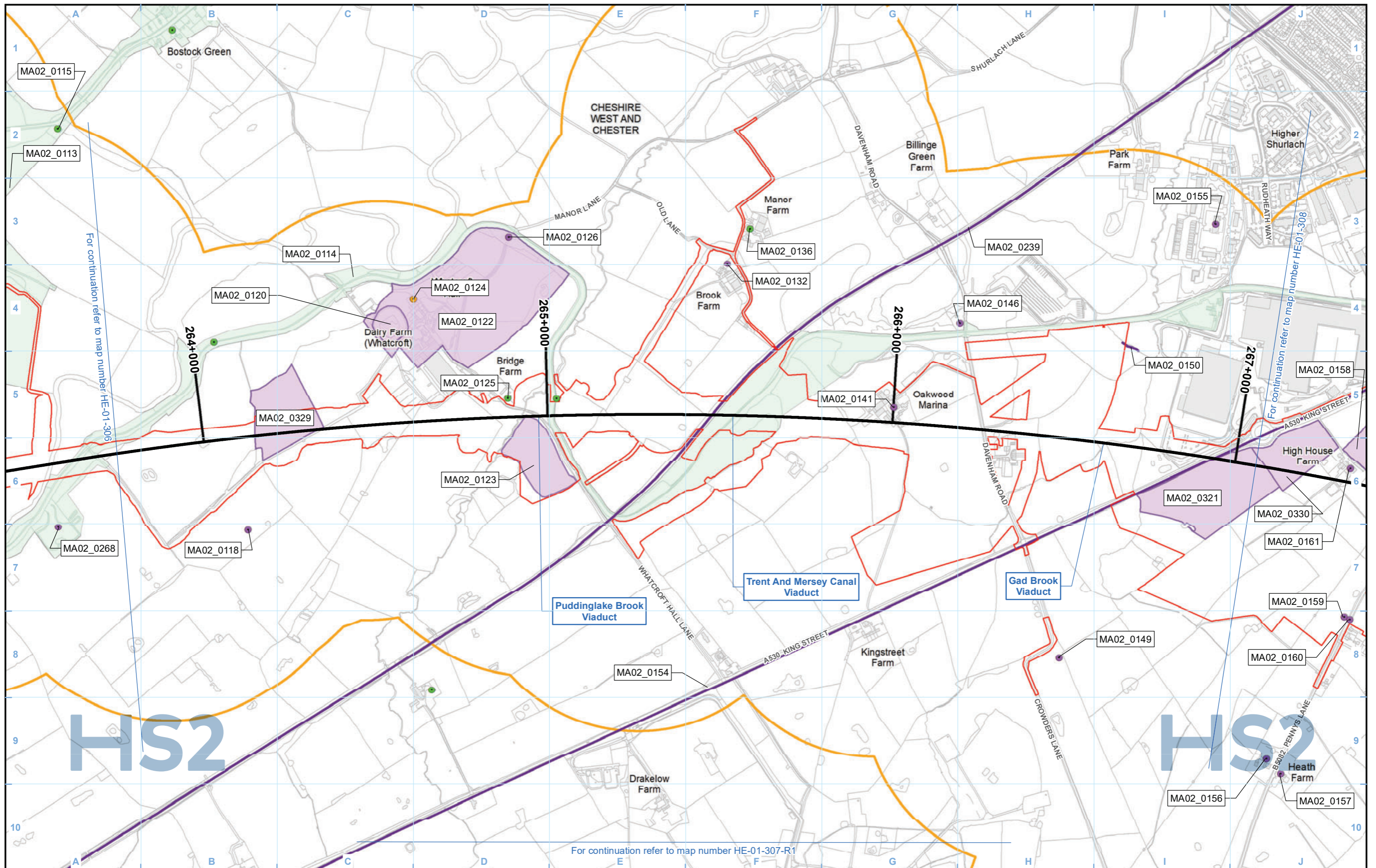
© Crown copyright and database rights 2020  
OS 100049190

Doc Number: 2DE01-MWJ-EV-MAP-M000-002931-P01

Scale at A3: 1:10,000

Metres

**Date:** 11/08/21



Legend			
	Route in tunnel		Study area
	Route on surface		Conservation area
	Depot, station, headhouse or portal building		Registered park/garden
	Land potentially required during construction		Scheduled monument
	Community area boundary		Non-designated heritage asset
	County boundary		Non-designated heritage asset
	District/Borough boundary		Grade I
			Grade II*
			Grade II
			Registered battlefield
			Non-designated heritage asset
			Non-designated heritage asset
			Non-designated heritage asset
			Unique gazetteer ID (UID)
			Listed buildings
			Grade I
			Grade II*
			Grade II

Map Number	HE-01-307
Map Name	Heritage Assets within Study Area
	Community Area MA02: Wimboldsley to Lostock Gralam

**HS2**

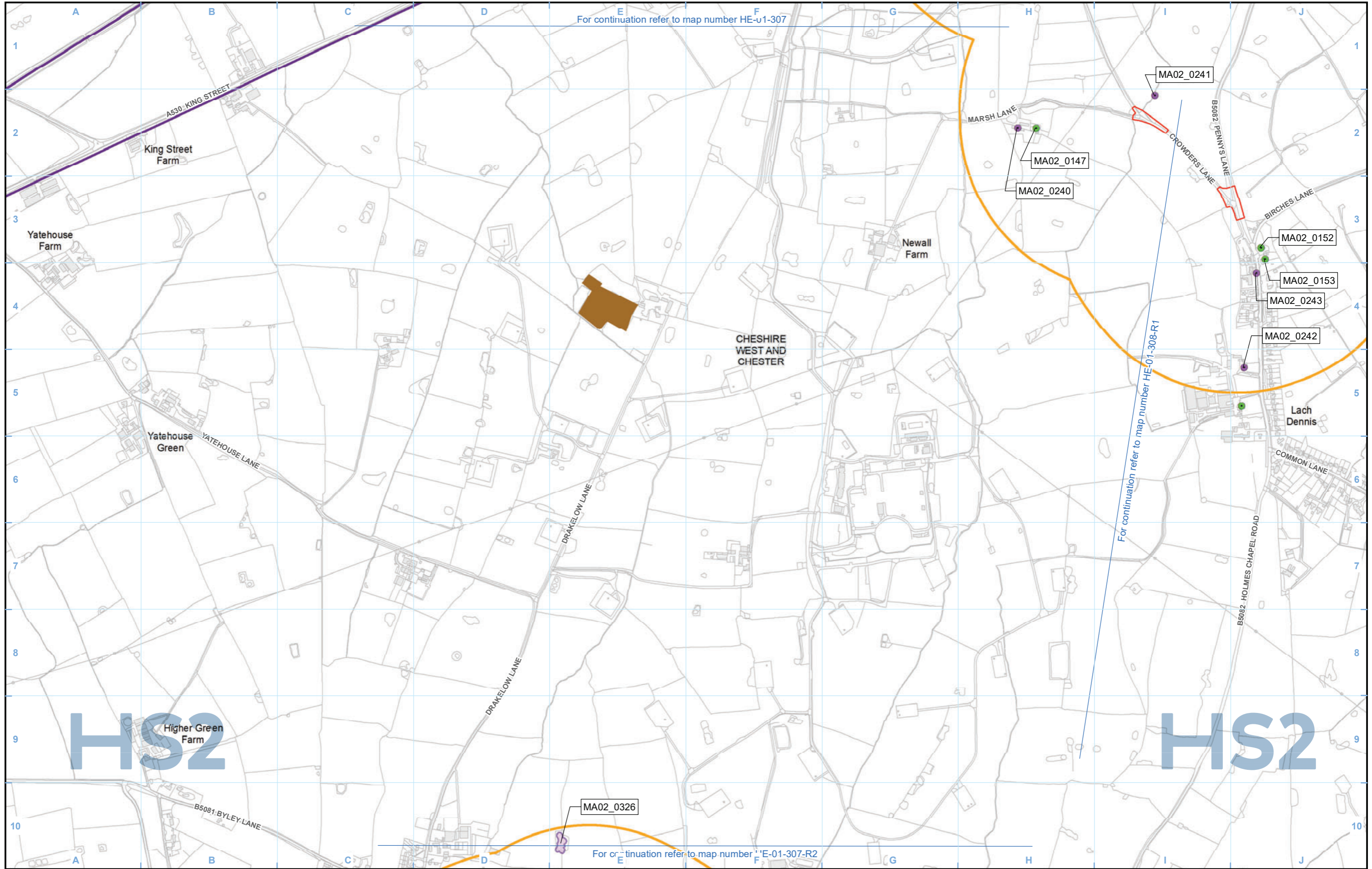
Registered in England. Registration number 06791686.  
Registered office: 2 Snowhill, Queensway, Birmingham B4 6GA.

Scale at A3: 1:10,000

© Crown copyright and database rights 2020  
OS 100049190

Doc Number: 2DE01-MWJ-EV-MAP-M000-001603-P01

Date: 11/08/21



**Legend**

Route in tunnel	Study area	Registered battlefield	<b>Listed buildings</b>
Route on surface	Conservation area	Non-designated heritage asset	Grade I
Depot, station, headhouse or portal building	Registered park/garden	Non-designated heritage asset	Grade II*
Land potentially required during construction	Scheduled monument	Non-designated heritage asset	Grade II
Community area boundary		Unique gazetteer ID (UID)	
County boundary			
District/Borough boundary			

Map Number: HE-01-307-R1

Map Name: Heritage Assets within Study Area

Community Area MA02: Wimboldsley to Lostock Gralam

**HS2**

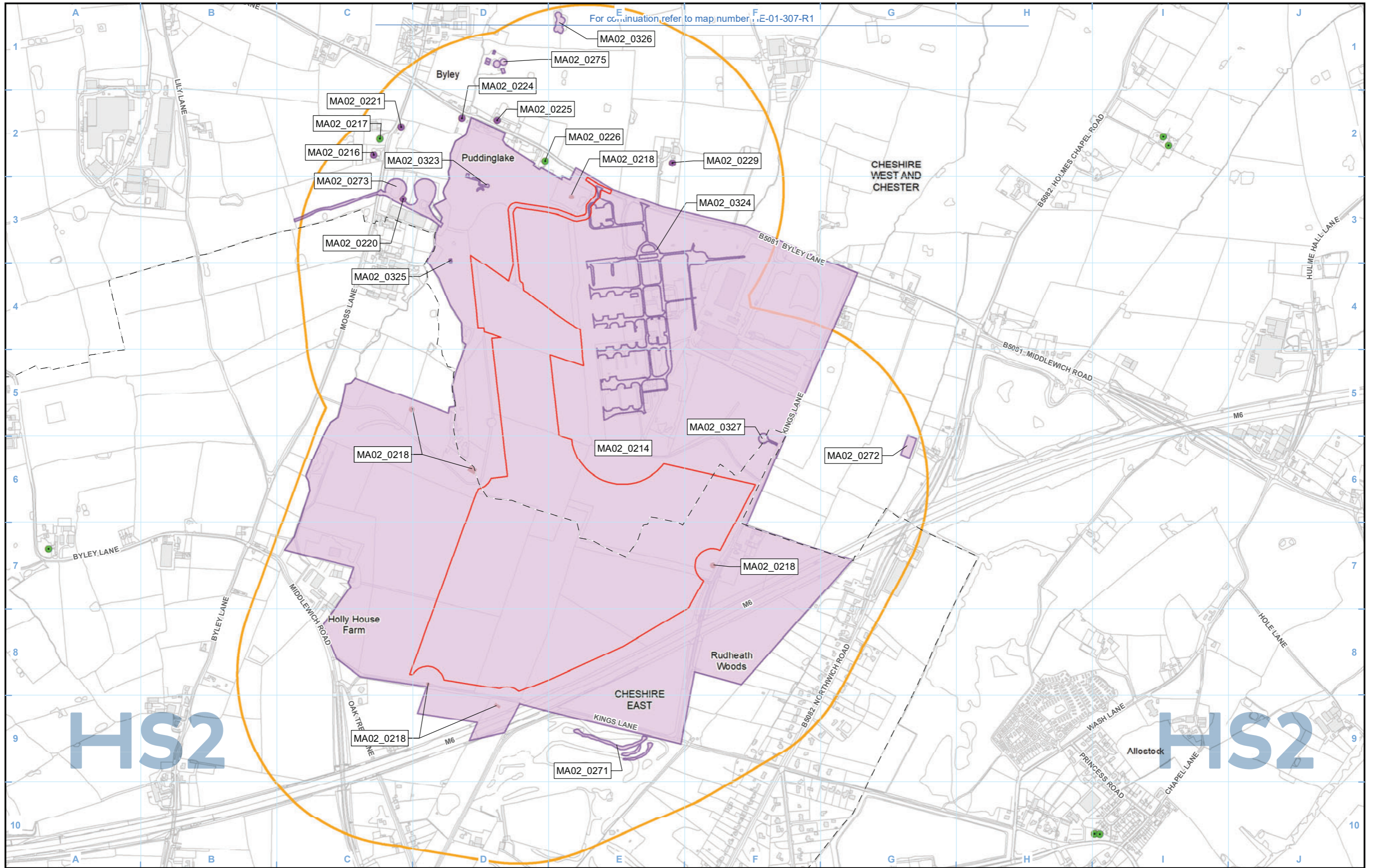
Registered in England. Registration number 06791686.  
Registered office: 2 Snowhill, Queensway, Birmingham B4 6QA.

Scale at A3: 1:10,000

© Crown copyright and database rights 2020  
OS 100049190

Doc Number: 2DE01-MWJ-EV-MAP-M000-002396-P01

Date: 11/08/21



For continuation refer to map number HE-01-307-R1

HS2

HS2

- Legend**
- Route in tunnel
  - Route on surface
  - Depot, station, headhouse or portal building
  - Land potentially required during construction
  - Community area boundary
  - County boundary
  - District/Borough boundary

- Study area
- Conservation area
- Registered park/garden
- Scheduled monument

- Registered battlefield
- Non-designated heritage asset
- Non-designated heritage asset
- Non-designated heritage asset
- Unique gazetteer ID (UID)

- Listed buildings**
- Grade I
  - Grade II\*
  - Grade II

Map Number	HE-01-307-R2
Map Name	Heritage Assets within Study Area
	Community Area MA02: Wimboldsley to Lostock Gralam

**HS2**

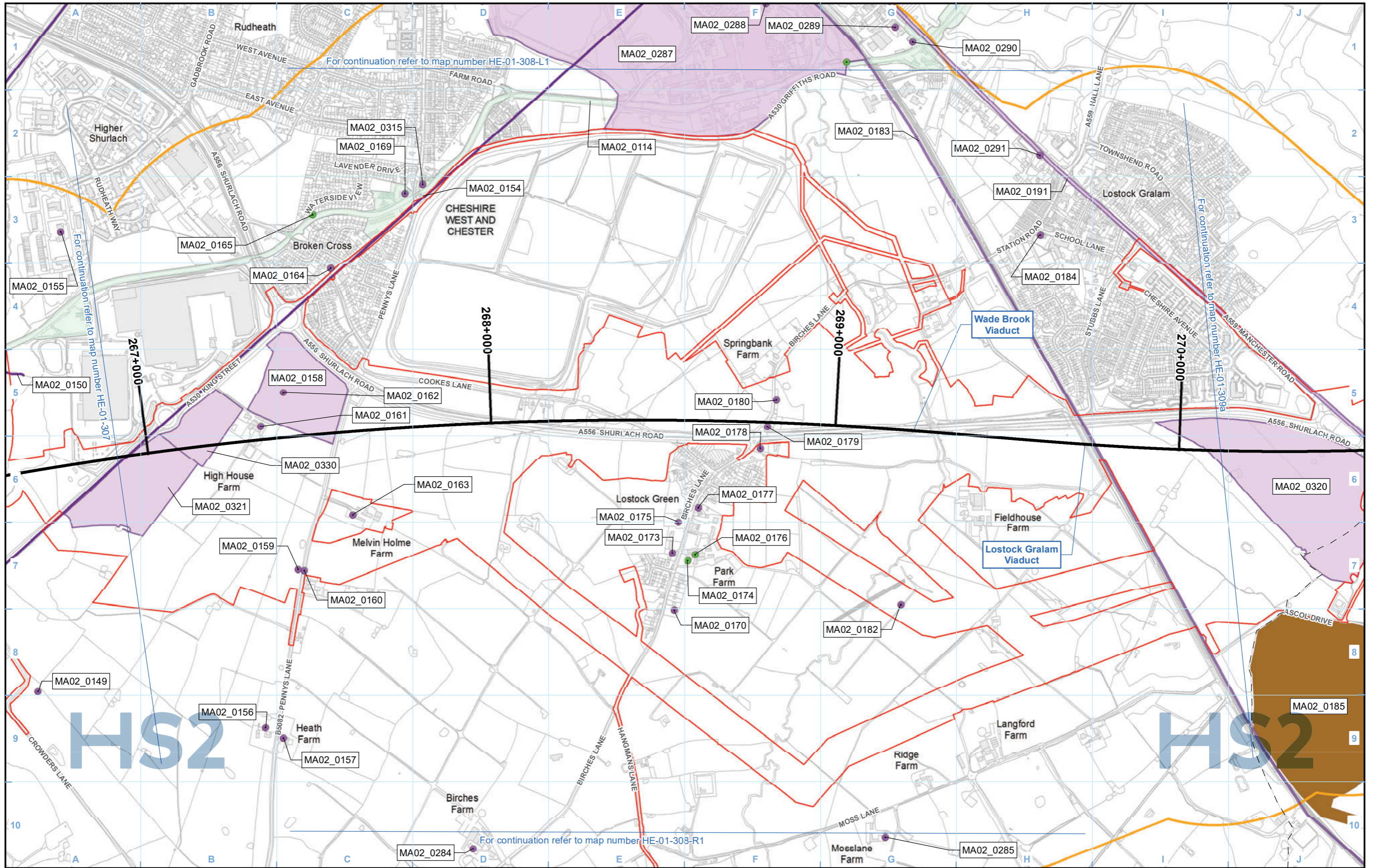
Registered in England. Registration number 06791686.  
Registered office: 2 Snowhill, Queensway, Birmingham B4 6QA.

© Crown copyright and database rights 2020  
OS 100049190

Doc Number: 2DE01-MWJ-EV-MAP-M000-002397-P01

Scale at A3: 1:10,000

Date: 11/08/21



**Legend**

Route in tunnel	Study area	Registered battlefield	Listed buildings Grade I
Route on surface	Conservation area	Non-designated heritage asset	Listed buildings Grade II*
Depot, station, headhouse or portal building	Registered park/garden	Non-designated heritage asset	Listed buildings Grade II
Land potentially required during construction	Scheduled monument	Non-designated heritage asset	
Community area boundary	Unique gazetteer ID (UID)		
County boundary			
District/Borough boundary			

Map Number	HE-01-308
Map Name	Heritage Assets within Study Area
	Community Area MA02: Wimboldsley to Lostock Gralam

**HS2**

Registered in England. Registration number 06791686.  
Registered office: 2 Snowhill, Queensway, Birmingham B4 6QA.

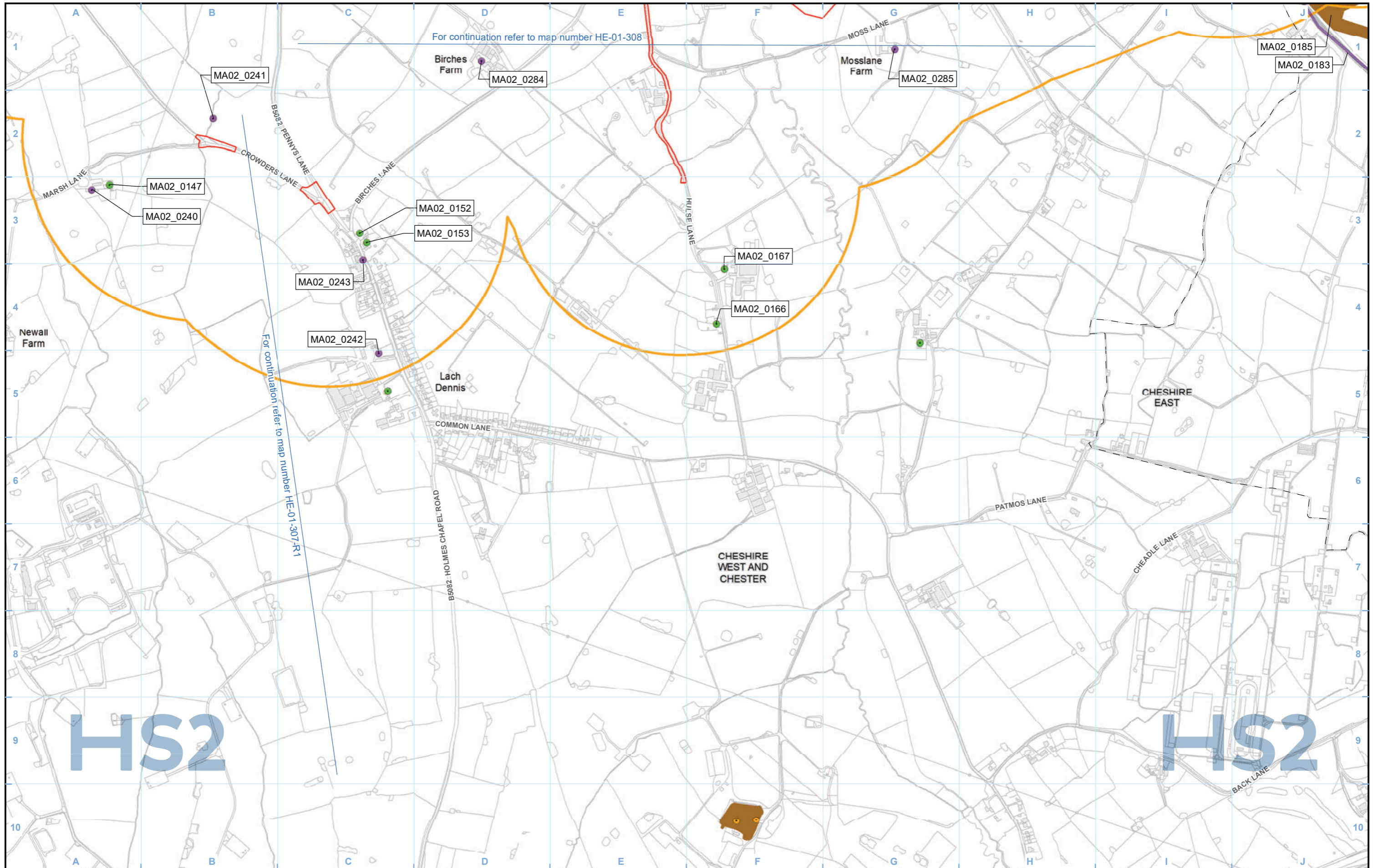
Scale at A3: 1:10,000

0 100 200 300 400 Metres

Doc Number: 2DE01-MWJ-EV-MAP-M000-001604-P01 Date: 11/08/21

HS2 Ltd accept no responsibility for any circumstances, which arise from the reproduction of this map after alteration, amendment or abbreviation or if it is issued in part or issued incomplete in any way.





Legend			
			Listed buildings

Map Number	HE-01-308-R1
Map Name	Heritage Assets within Study Area
	Community Area MA02: Wimboldsley to Lostock Gralam

HS2 Ltd accept no responsibility for any circumstances, which arise from the reproduction of this map after alteration, amendment or abbreviation or if it is issued in part or issued incomplete in any way.

Registered in England. Registration number 06791686.  
Registered office: 2 Snowhill, Queensway,  
Birmingham B4 6GA.

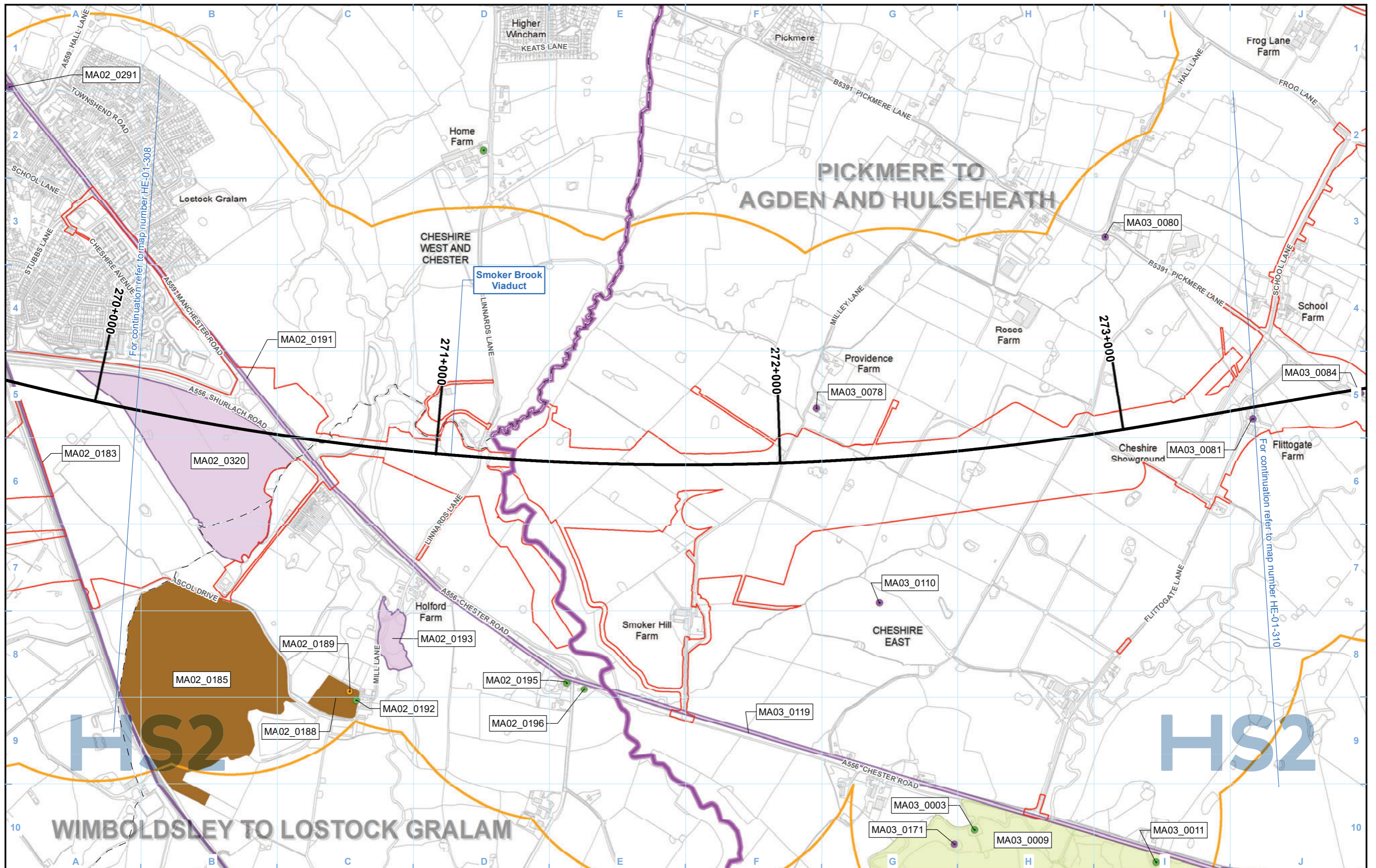
Scale at A3: 1:10,000

© Crown copyright and database rights 2020  
OS 100049190

Doc Number: 2DE01-MWJ-EV-MAP-M000-002933-P01

Date: 11/08/21





Legend			

Map Number	HE-01-309a
Map Name	Heritage Assets within Study Area
	Community Area MA02: Wimboldsley to Lostock Gralam

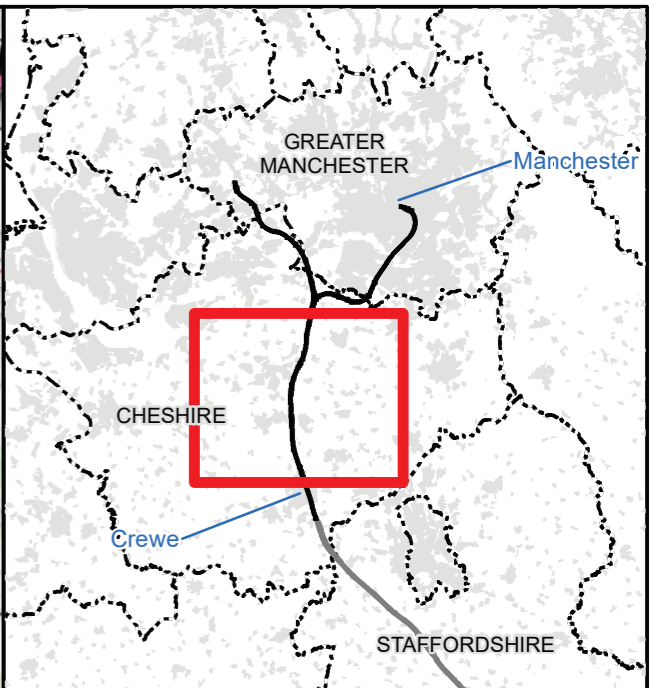
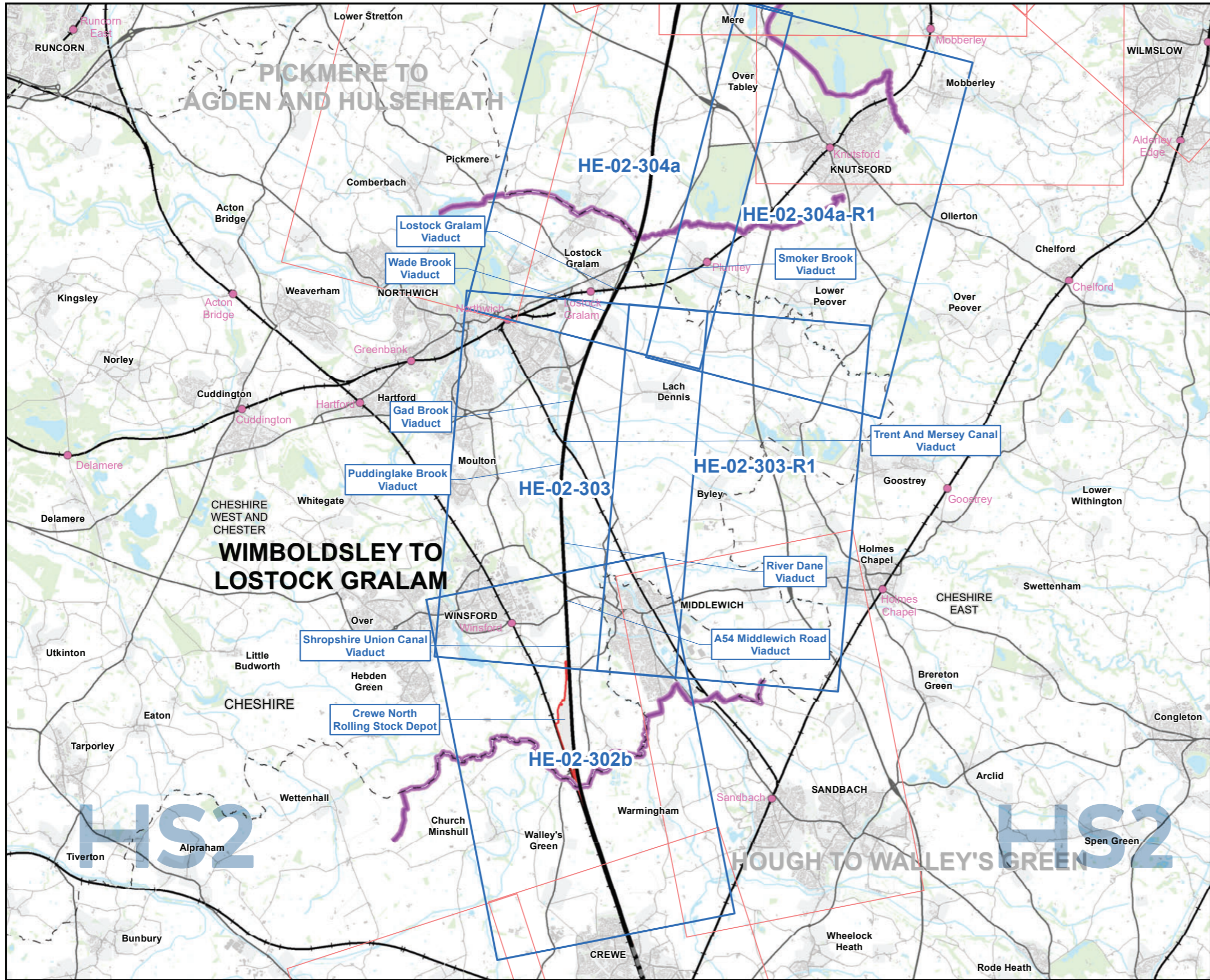
HS2 Ltd accept no responsibility for any circumstances, which arise from the reproduction of this map after alteration, amendment or abbreviation or if it is issued in part or issued incomplete in any way.

Scale at A3: 1:10,000

Registered in England. Registration number 06791686.  
 Registered office: 2 Snowhill, Queensway, Birmingham B4 6GA.  
 © Crown copyright and database rights 2020  
 OS 100049190

Doc Number: 2DE01-MWJ-EV-MAP-M000-001605-P01
Date: 11/08/21

This page is intentionally blank



**Map Series Information:**

Designated assets within 2000m in relation to the land required for the construction of the Proposed Scheme.

**Main Map Legend**

- Route in tunnel
- Route on surface
- Depot, station, headhouse or portal building
- Community area boundary
- Existing railway station
- County boundary
- District/Borough boundary
- Map sheets included in this community area
- Map sheets not included in this community area

Map Number HE-02-INDEX-MA02

Map Name  
**Index Map of:  
Designated Heritage Assets**

Community Area MA02:  
Wimboldsley to Lostock Gralam

HS2 Ltd accept no responsibility for any circumstances, which arise from the reproduction of this map after alteration, amendment or abbreviation or if it is issued in part or issued incomplete in any way.

Registered in England. Registration number 06791686.  
Registered office: 2 Snowhill, Queensway,  
Birmingham B4 6QA.

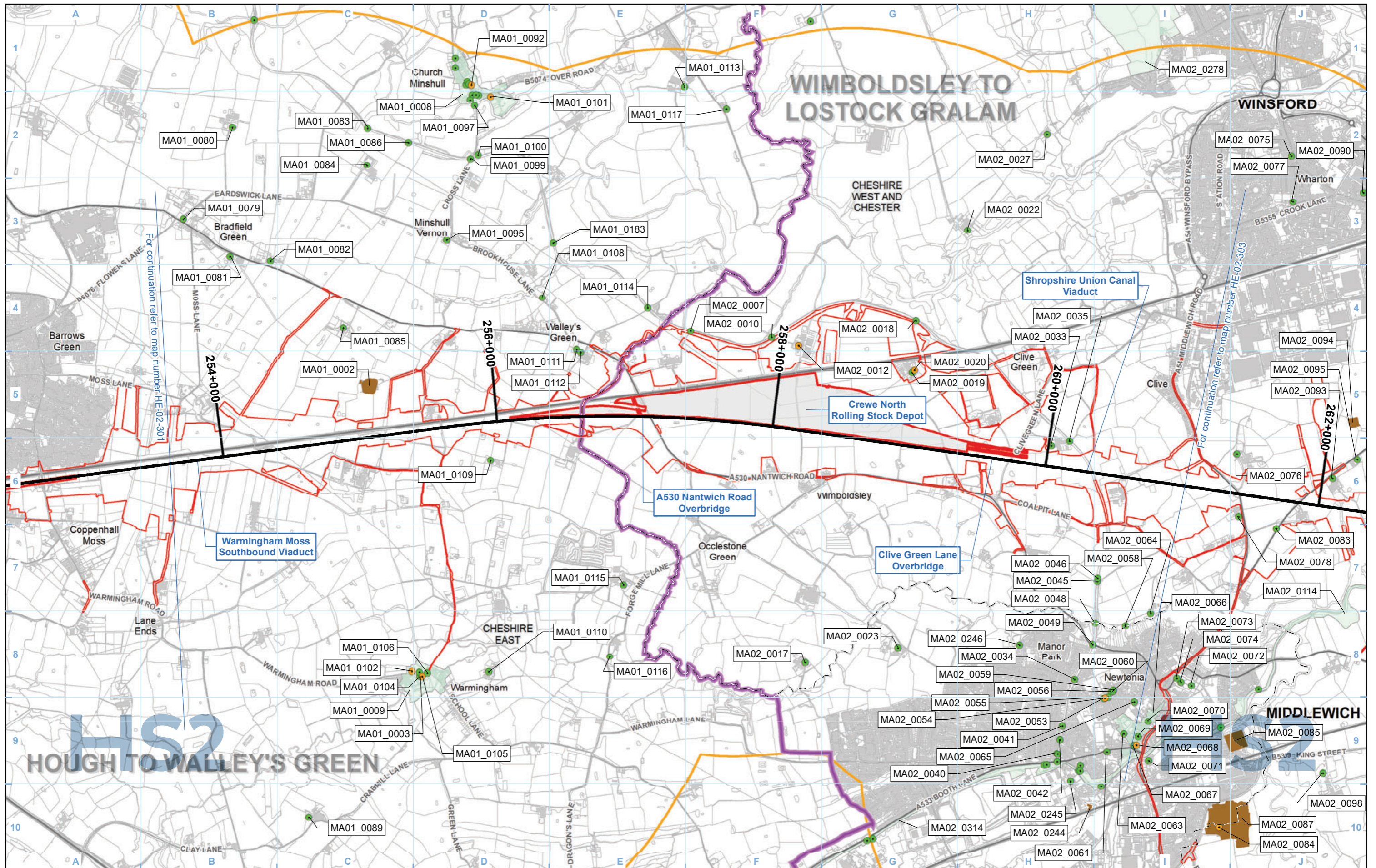
© Crown copyright and database rights 2020  
OS 100049190

Doc Number: 2DE01-MWJ-EV-MAP-M000-001663-P01

Scale at A3: 1:100,000

Metres

**Date: 11/08/21**



Legend			
	Route in tunnel		Existing railway station
	Route on surface		Existing rail line
	Depot, station, headhouse or portal building		Conservation area
	Land potentially required during construction		Registered park/garden
	Community area boundary		Scheduled monument
	County boundary		Registered battlefield
	District/Borough boundary		Listed buildings
			Grade I
			Grade II*
			Grade II
			ABC_123 Unique gazetteer ID (UID)

Map Number	HE-02-302b
Map Name	Designated Heritage Assets
Community Area MA02: Wimboldsley to Lostock Gralam	

**HS2**

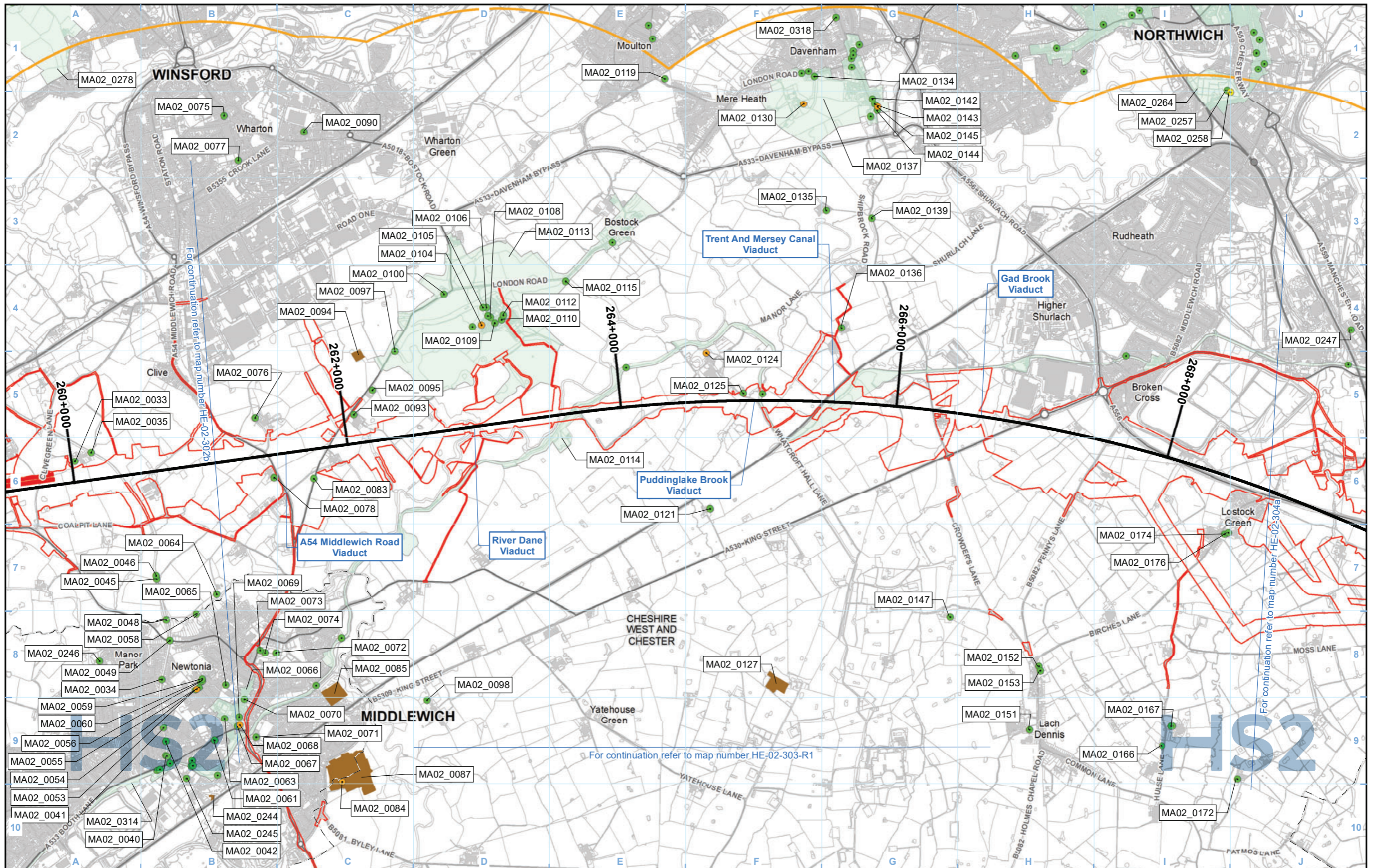
Registered in England. Registration number 06791686.  
Registered office: 2 Snowhill, Queensway, Birmingham B4 6QA.

Scale at A3: 1:25,000

© Crown copyright and database rights 2020  
OS 100049190

Doc Number: 2DE01-MWJ-EV-MAP-M000-001643-P01

Date: 11/08/21



**Legend**

Route in tunnel	Existing railway station	Conservation area	Listed buildings
Route on surface	Existing rail line	Registered park/garden	Grade I
Depot, station, headhouse or portal building	Study area	Scheduled monument	Grade II*
Land potentially required during construction		Registered battlefield	Grade II
Community area boundary			
County boundary			
District/Borough boundary			
	Unique gazetteer ID (UID)		

Map Number: HE-02-303

Map Name: Designated Heritage Assets

Community Area MA02:  
Wimboldsley to Lostock Gralam

**HS2**

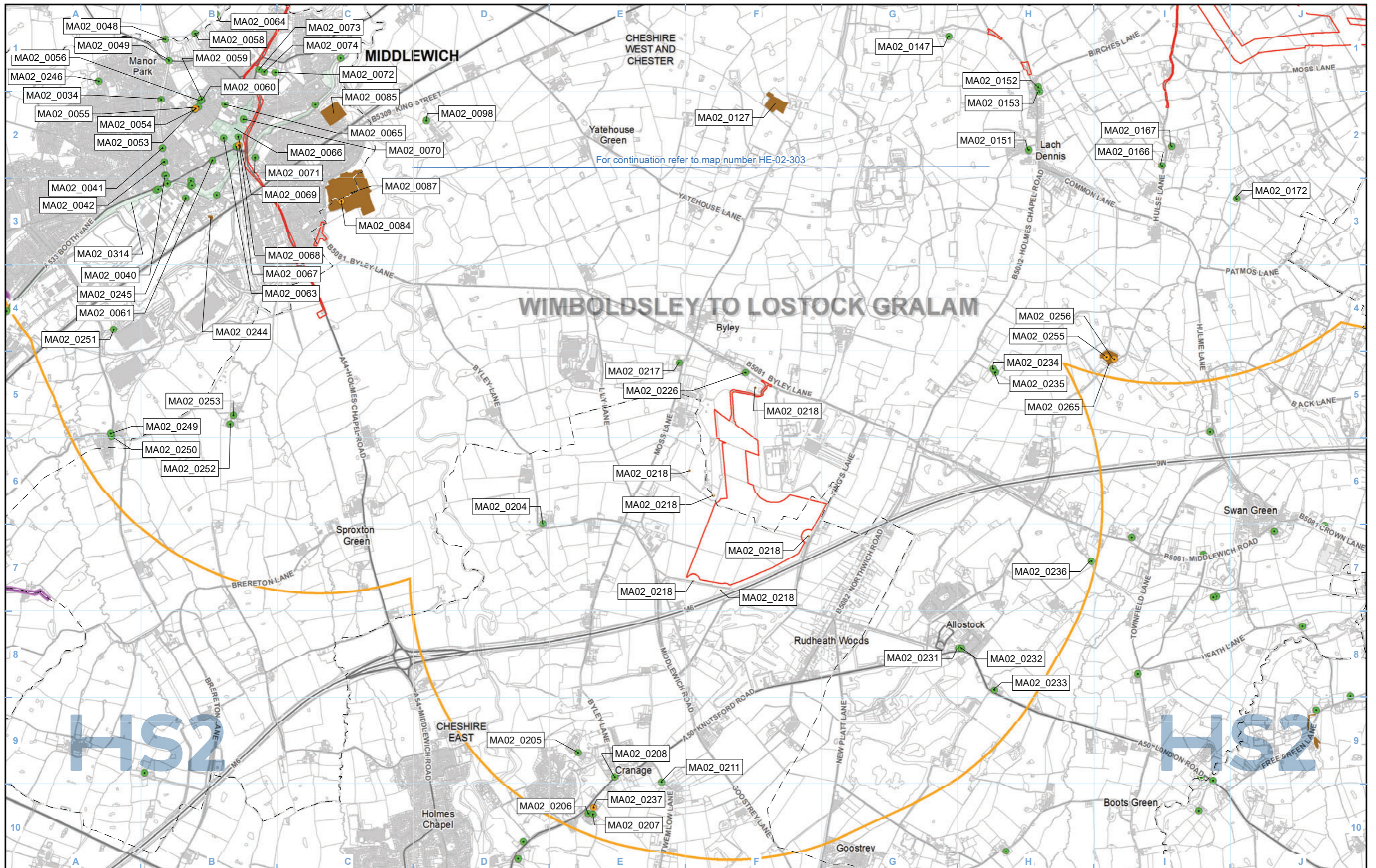
Registered in England. Registration number 06791686.  
Registered office: 2 Snowhill, Queensway,  
Birmingham B4 6QA.

Scale at A3: 1:25,000

© Crown copyright and database rights 2020  
OS 100049190

Doc Number: 2DE01-MWJ-EV-MAP-M000-001645-P01

Date: 11/08/21



For continuation refer to map number HE-02-303

Legend			

Map Number	HE-02-303-R1
Map Name	Designated Heritage Assets
	Community Area MA02: Wimboldsley to Lostock Gralam

HS2 Ltd accept no responsibility for any circumstances, which arise from the reproduction of this map after alteration, amendment or abbreviation or if it is issued in part or issued incomplete in any way.

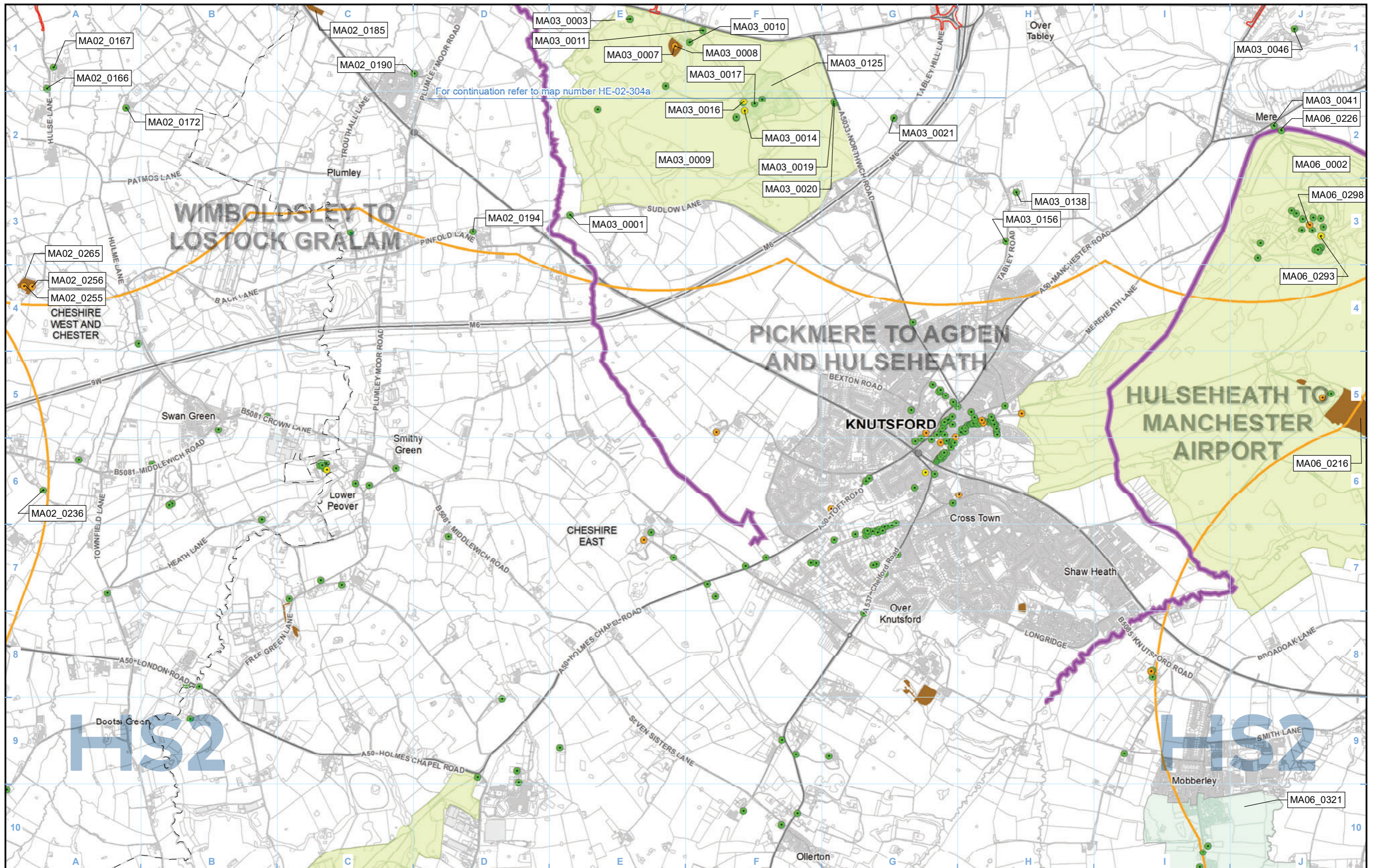
Registered in England. Registration number 06791686.  
Registered office: 2 Snowhill, Queensway, Birmingham B4 6QA.

Scale at A3: 1:25,000

© Crown copyright and database rights 2020  
OS 100049190

Doc Number: 2DE01-MWJ-EV-MAP-M000-002402-P01      Date: 11/08/21





**Legend**

Route in tunnel	Existing railway station	Conservation area	Listed buildings
Route on surface	Existing rail line	Registered park/garden	Grade I
Depot, station, headhouse or portal building	Study area	Scheduled monument	Grade II*
Land potentially required during construction		Registered battlefield	Grade II
Community area boundary			
County boundary			
District/Borough boundary			
		Unique gazetteer ID (UID)	

Map Number: HE-02-304a-R1

Map Name: Designated Heritage Assets

Community Area MA02:  
Wimboldsley to Lostock Gralam

**HS2**

Registered in England. Registration number 06791686.  
Registered office: 2 Snowhill, Queensway,  
Birmingham B4 6QA.

© Crown copyright and database rights 2020  
OS 100049190

Doc Number: 2DE01-MWJ-EV-MAP-M000-002416-P01

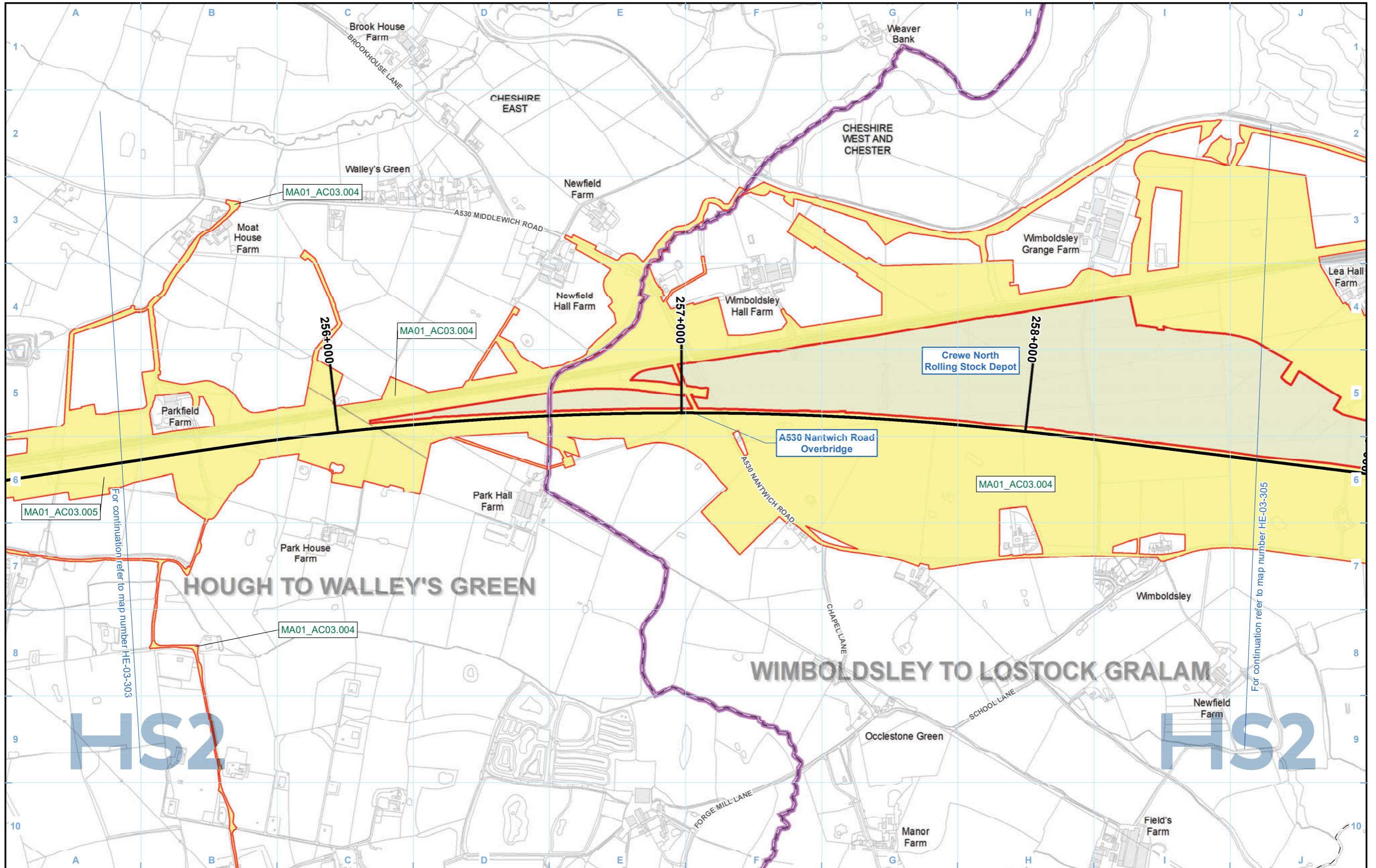
Scale at A3: 1:25,000

Metres

Date: 11/08/21

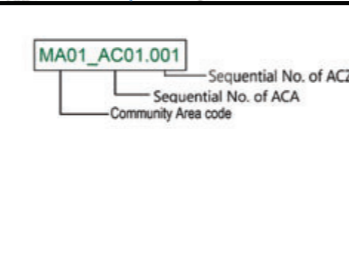






- Legend**
- Route in tunnel
  - Route on surface
  - Depot, station, headhouse or portal building
  - Land potentially required during construction
  - Community area boundary
  - County boundary
  - District/Borough boundary

- Archaeological sub-zones risk rating**
- 1 - High
  - 2 - Medium
  - 3 - Low
  - 4 - None



Map Number: HE-03-304b  
 Map Name: Archaeological Sub-Zones  
 Community Area MA02:  
 Wimboldsley to Lostock Gralam

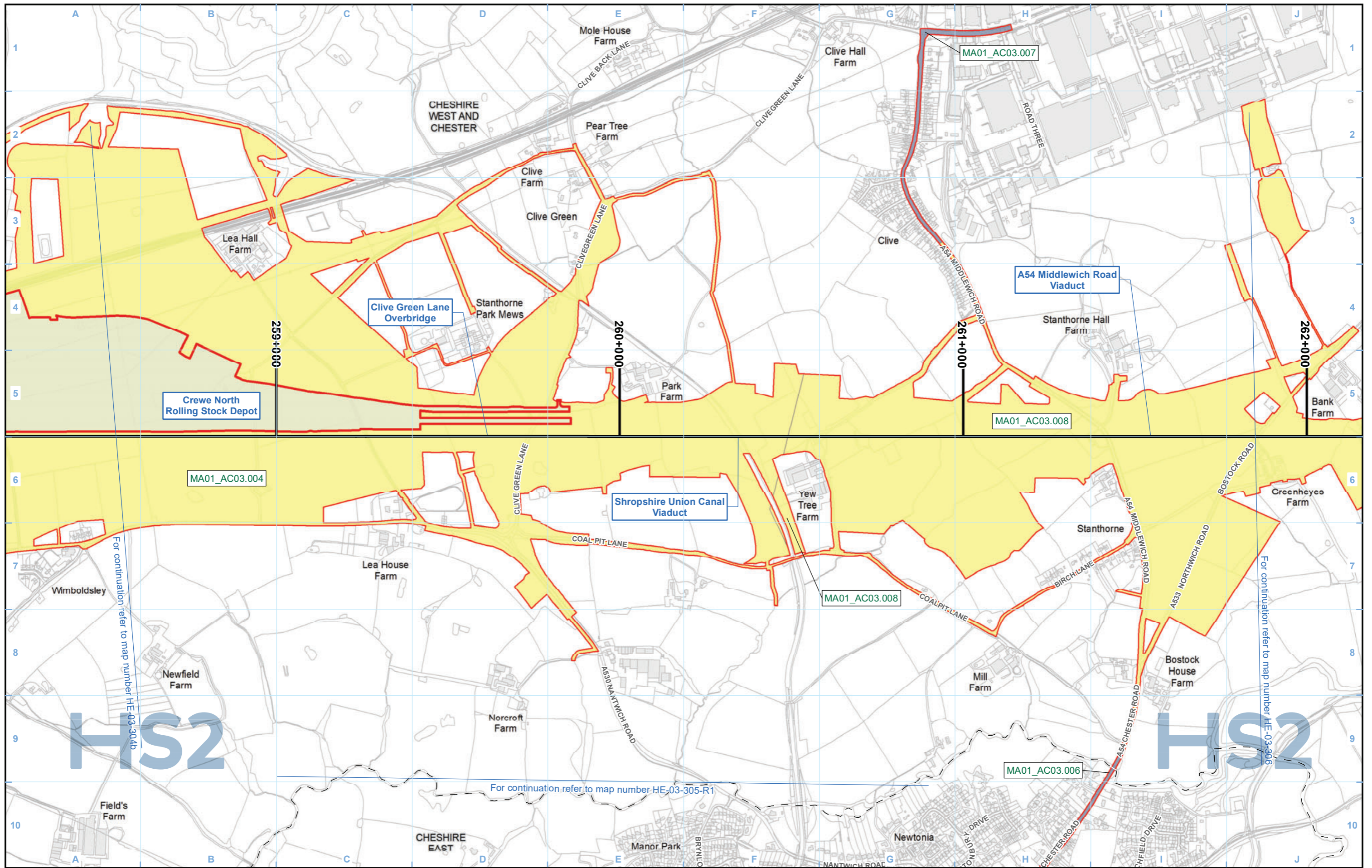
**HS2**

Registered in England. Registration number 06791686.  
 Registered office: 2 Snowhill, Queensway, Birmingham B4 6QA.

Scale at A3: 1:10,000

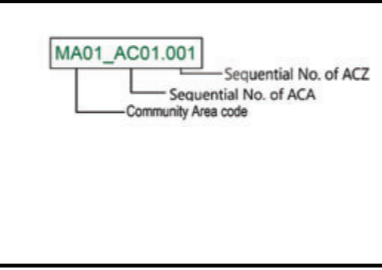
© Crown copyright and database rights 2020  
 OS 100049190

Doc Number: 2DE01-MWJ-EV-MAP-M000-001677-P01  
 Date: 11/08/21



- Legend**
- Route in tunnel
  - Route on surface
  - Depot, station, headhouse or portal building
  - Land potentially required during construction
  - Community area boundary
  - County boundary
  - District/Borough boundary

- Archaeological sub-zones risk rating**
- 1 - High
  - 2 - Medium
  - 3 - Low
  - 4 - None



Map Number: HE-03-305  
 Map Name: Archaeological Sub-Zones  
 Community Area MA02:  
 Wimboldsley to Lostock Gralam

**HS2**

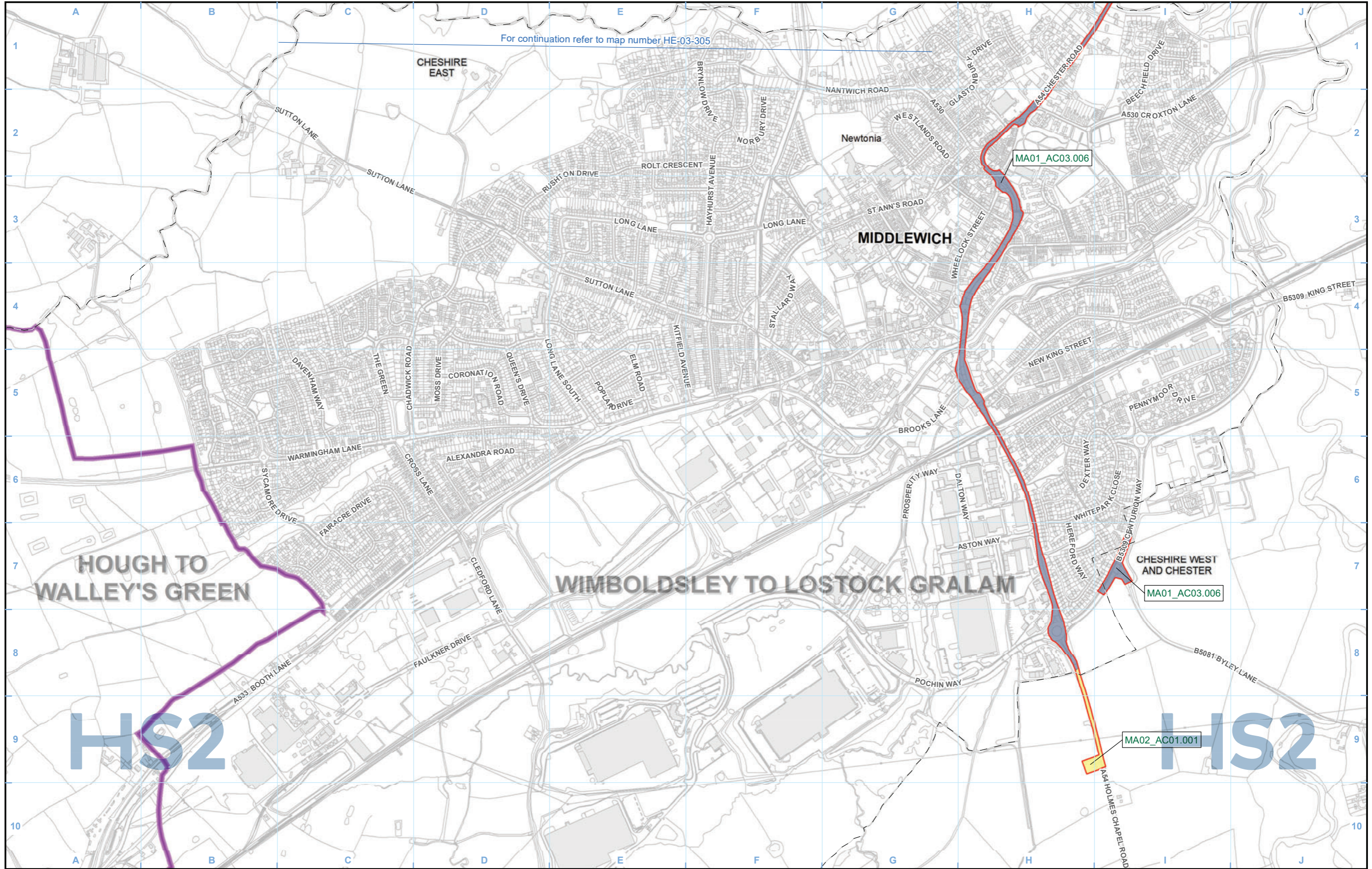
Registered in England. Registration number 06791686.  
 Registered office: 2 Snowhill, Queensway, Birmingham B4 6QA.

Scale at A3: 1:10,000

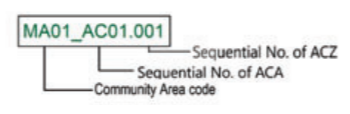
© Crown copyright and database rights 2020  
 OS 100049190

Doc Number: 2DE01-MWJ-EV-MAP-M000-001678-P01 Date: 11/08/21

For continuation refer to map number HE-03-305



- Legend**
- Route in tunnel
  - Route on surface
  - Depot, station, headhouse or portal building
  - Land potentially required during construction
  - Community area boundary
  - County boundary
  - District/Borough boundary
- Archaeological sub-zones risk rating**
- 1 - High
  - 2 - Medium
  - 3 - Low
  - 4 - None



Map Number HE-03-305-R1

Map Name Archaeological Sub-Zones

Community Area MA02:  
Wimboldsley to Lostock Gralam

**HS2**

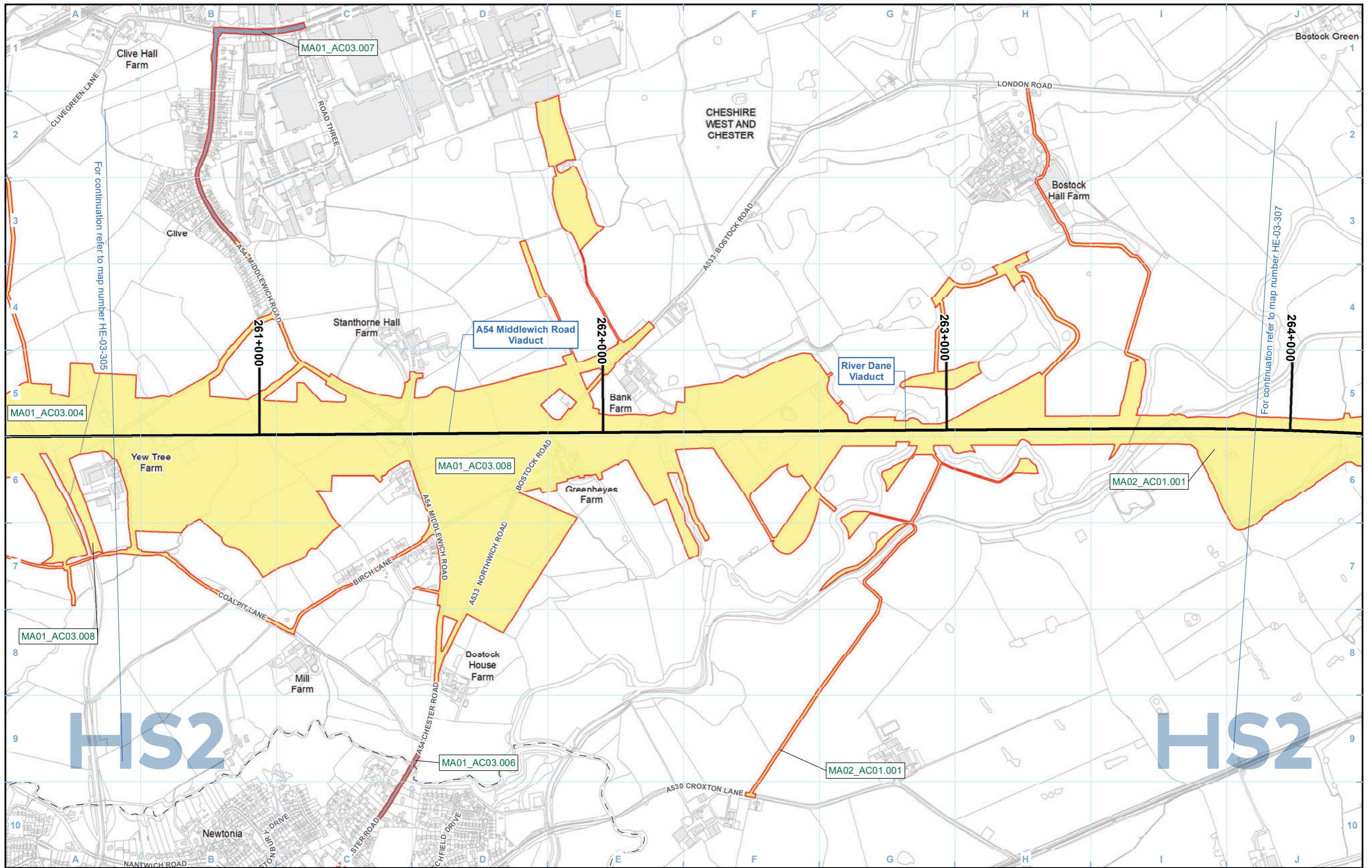
Registered in England. Registration number 06791686.  
 Registered office: 2 Snowhill, Queensway,  
 Birmingham B4 6QA.

Scale at A3: 1:10,000

© Crown copyright and database rights 2020  
 OS 100049190

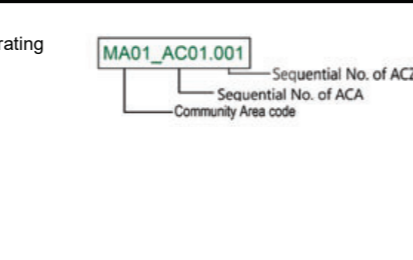
Doc Number: 2DE01-MWJ-EV-MAP-M000-002770-P01

Date: 11/08/21



- Legend**
- Route in tunnel
  - Route on surface
  - Depot, station, headhouse or portal building
  - Land potentially required during construction
  - Community area boundary
  - County boundary
  - District/Borough boundary

- Archaeological sub-zones risk rating**
- 1 - High
  - 2 - Medium
  - 3 - Low
  - 4 - None



Map Number: HE-03-306  
 Map Name: Archaeological Sub-Zones  
 Community Area MA02:  
 Wimboldsley to Lostock Gralam

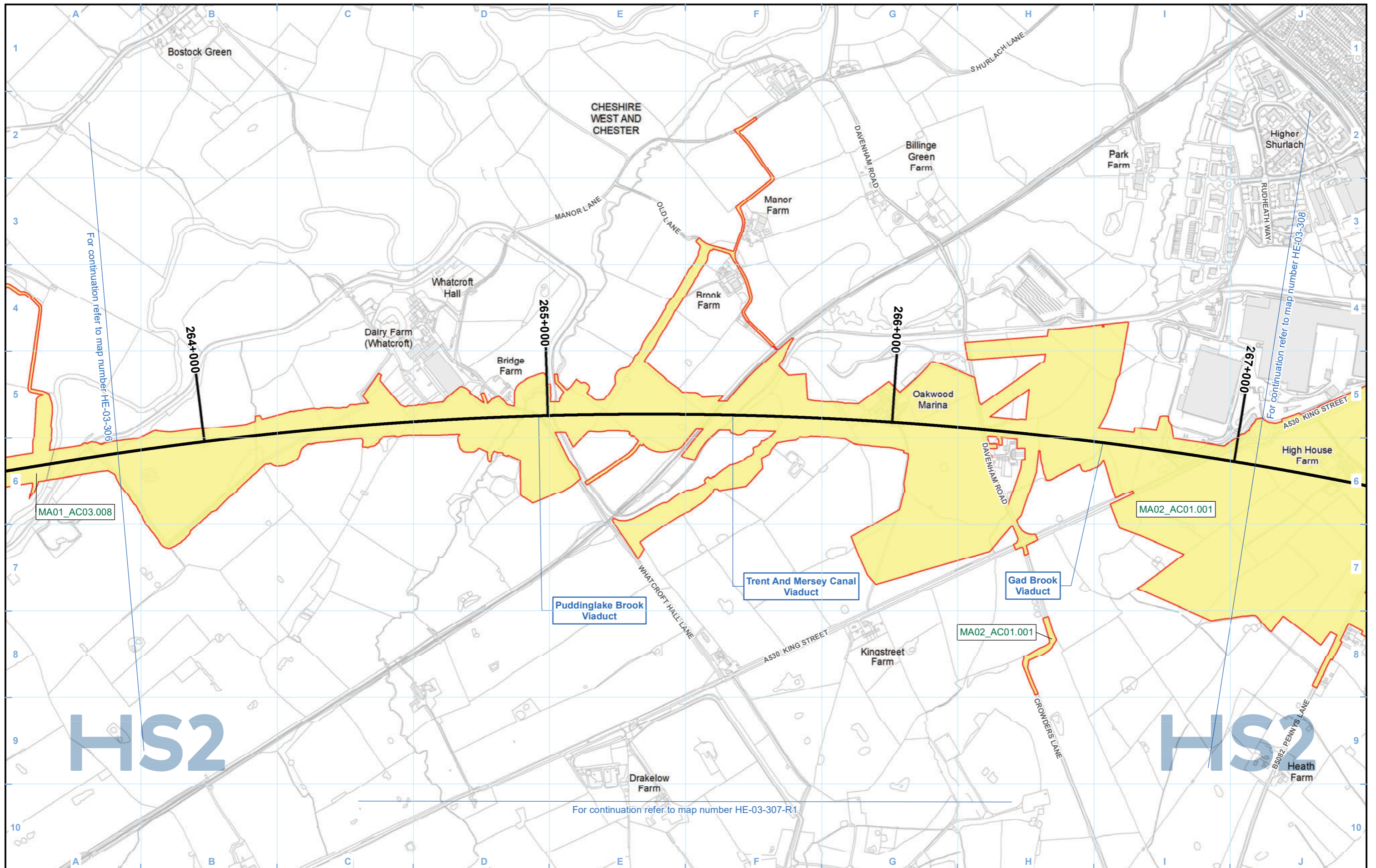
**HS2**

Registered in England. Registration number 06791686.  
 Registered office: 2 Snowhill, Queensway, Birmingham B4 6QA.

Scale at A3: 1:10,000

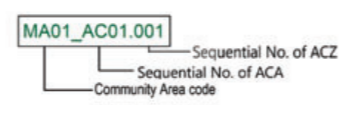
© Crown copyright and database rights 2020  
 OS 100049190

Doc Number: 2DE01-MWJ-EV-MAP-M000-001679-P01 Date: 11/08/21



**Legend**

	Route in tunnel		Archaeological sub-zones risk rating
	Route on surface		2 - Medium
	Depot, station, headhouse or portal building		3 - Low
	Land potentially required during construction		4 - None
	Community area boundary		
	County boundary		
	District/Borough boundary		



Map Number	HE-03-307
Map Name	Archaeological Sub-Zones
Community Area MA02: Wimboldsley to Lostock Gralam	

**HS2**

Registered in England. Registration number 06791686.  
 Registered office: 2 Snowhill, Queensway,  
 Birmingham B4 6QA.

Scale at A3: 1:10,000

© Crown copyright and database rights 2020  
 OS 100049190

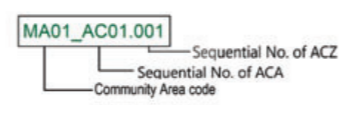
Doc Number: 2DE01-MWJ-EV-MAP-M000-001680-P01

Date: 11/08/21



**Legend**

	Route in tunnel		1 - High
	Route on surface		2 - Medium
	Depot, station, headhouse or portal building		3 - Low
	Land potentially required during construction		4 - None
	Community area boundary		
	County boundary		
	District/Borough boundary		



Map Number	HE-03-307-R1
Map Name	Archaeological Sub-Zones
Community Area MA02: Wimboldsley to Lostock Gralam	

**HS2**

Registered in England. Registration number 06791686.  
 Registered office: 2 Snowhill, Queensway,  
 Birmingham B4 6QA.

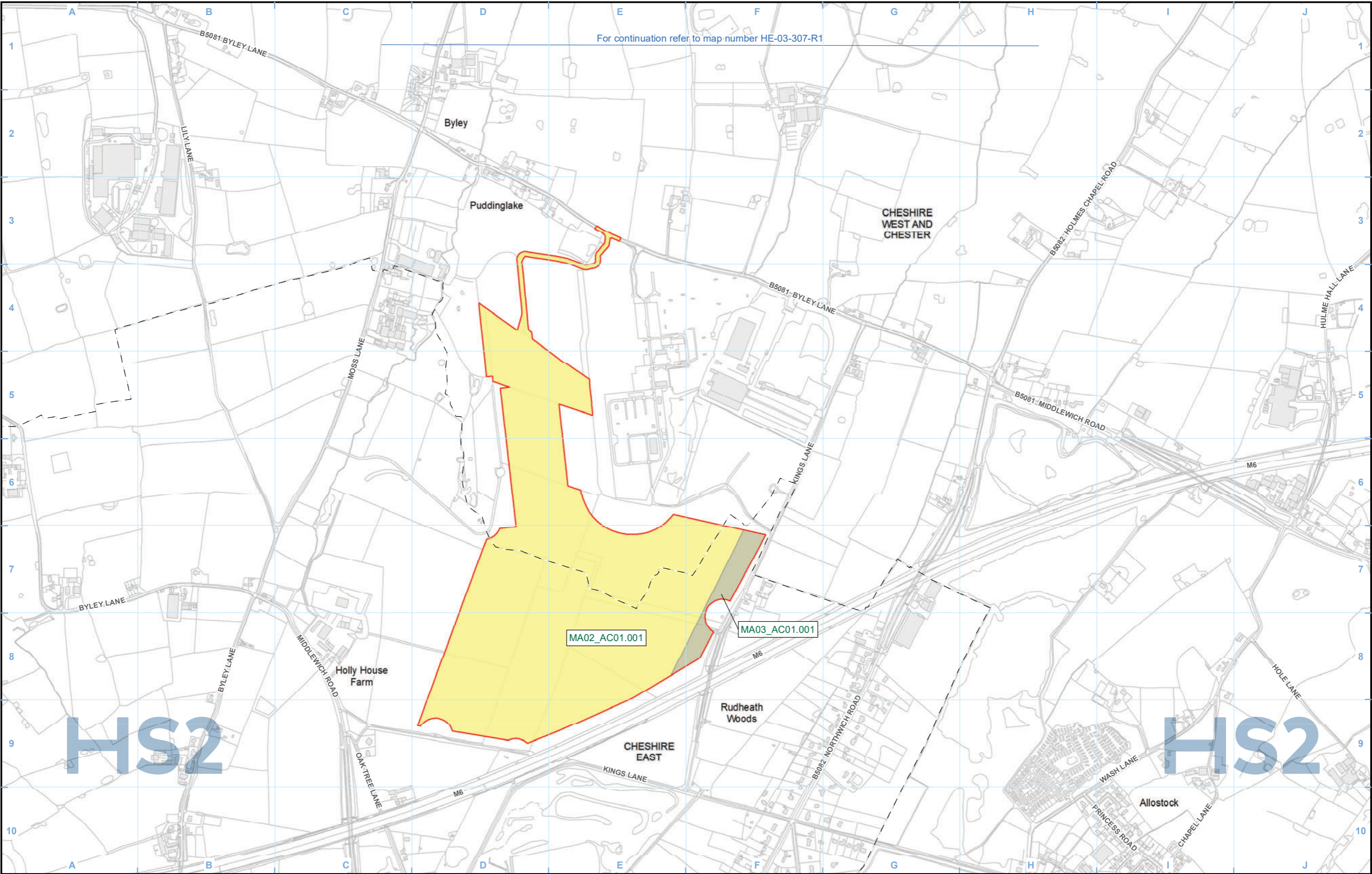
Scale at A3: 1:10,000

© Crown copyright and database rights 2020  
 OS 100049190

Doc Number: 2DE01-MWJ-EV-MAP-M000-002941-P01

Date: 11/08/21

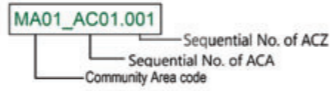
For continuation refer to map number HE-03-307-R1



# HS2

# HS2

- Legend**
- Route in tunnel
  - Route on surface
  - Depot, station, headhouse or portal building
  - Land potentially required during construction
  - Community area boundary
  - County boundary
  - District/Borough boundary
- Archaeological sub-zones risk rating**
- 1 - High
  - 2 - Medium
  - 3 - Low
  - 4 - None



Map Number	HE-03-307-R2
Map Name	Archaeological Sub-Zones
Community Area MA02: Wimboldsley to Lostock Gralam	

**HS2** HS2 Ltd accept no responsibility for any circumstances, which arise from the reproduction of this map after alteration, amendment or abbreviation or if it is issued in part or issued incomplete in any way.

Registered in England. Registration number 06791686.  
Registered office: 2 Snowhill, Queensway, Birmingham B4 6QA.

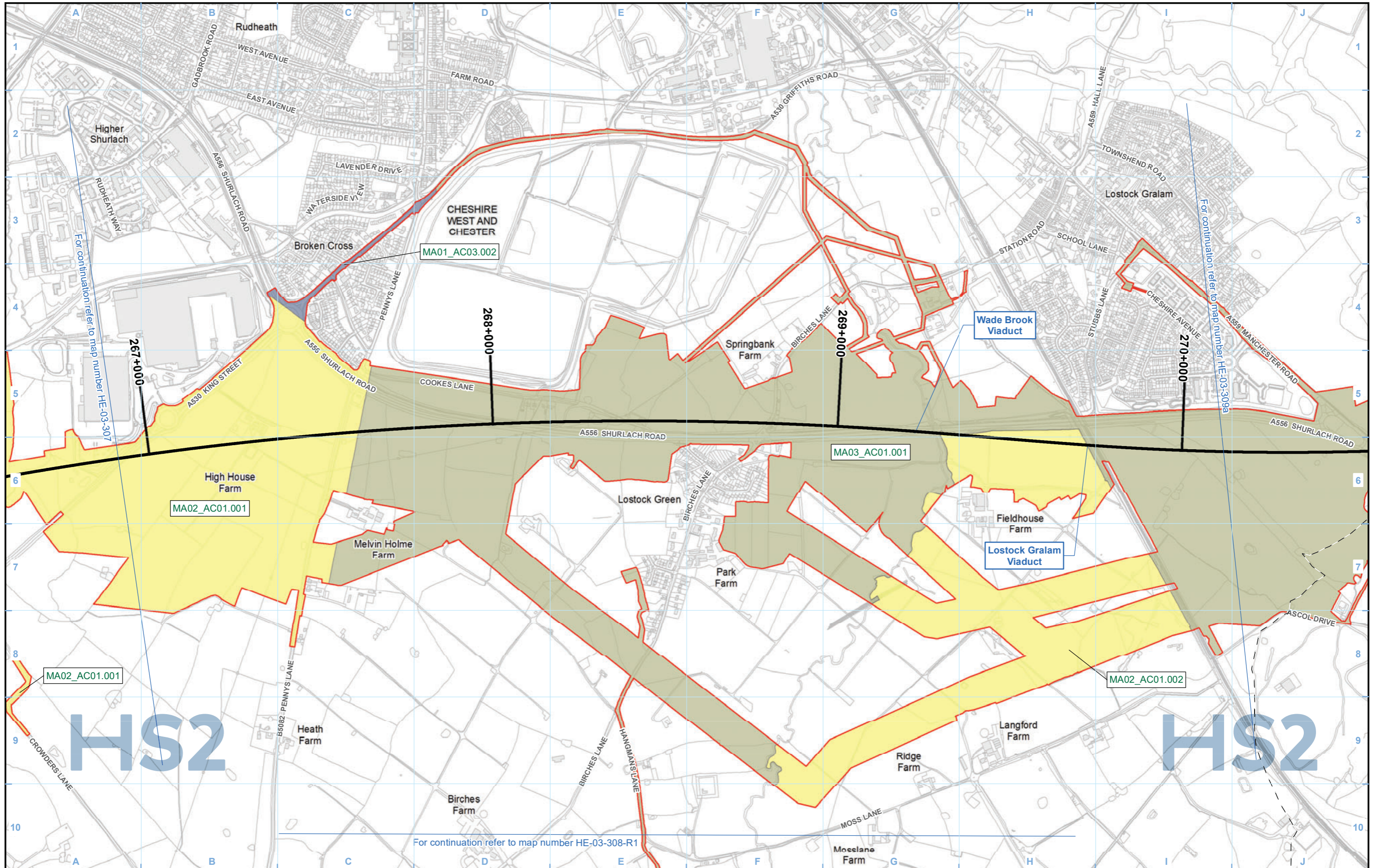
Scale at A3: 1:10,000

© Crown copyright and database rights 2020  
OS 100049190

Doc Number: 2DE01-MWJ-EV-MAP-M000-002942-P01

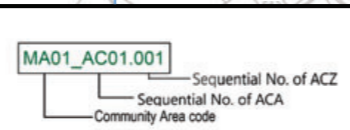
Date: 11/08/21





**Legend**

	Route in tunnel		1 - High
	Route on surface		2 - Medium
	Depot, station, headhouse or portal building		3 - Low
	Land potentially required during construction		4 - None
	Community area boundary		
	County boundary		
	District/Borough boundary		



Map Number	HE-03-308
Map Name	Archaeological Sub-Zones
Community Area MA02: Wimboldsley to Lostock Gralam	

**HS2**

Registered in England. Registration number 06791686.  
Registered office: 2 Snowhill, Queensway,  
Birmingham B4 6QA.

Scale at A3: 1:10,000

© Crown copyright and database rights 2020  
OS 100049190

Doc Number: 2DE01-MWJ-EV-MAP-M000-001681-P01

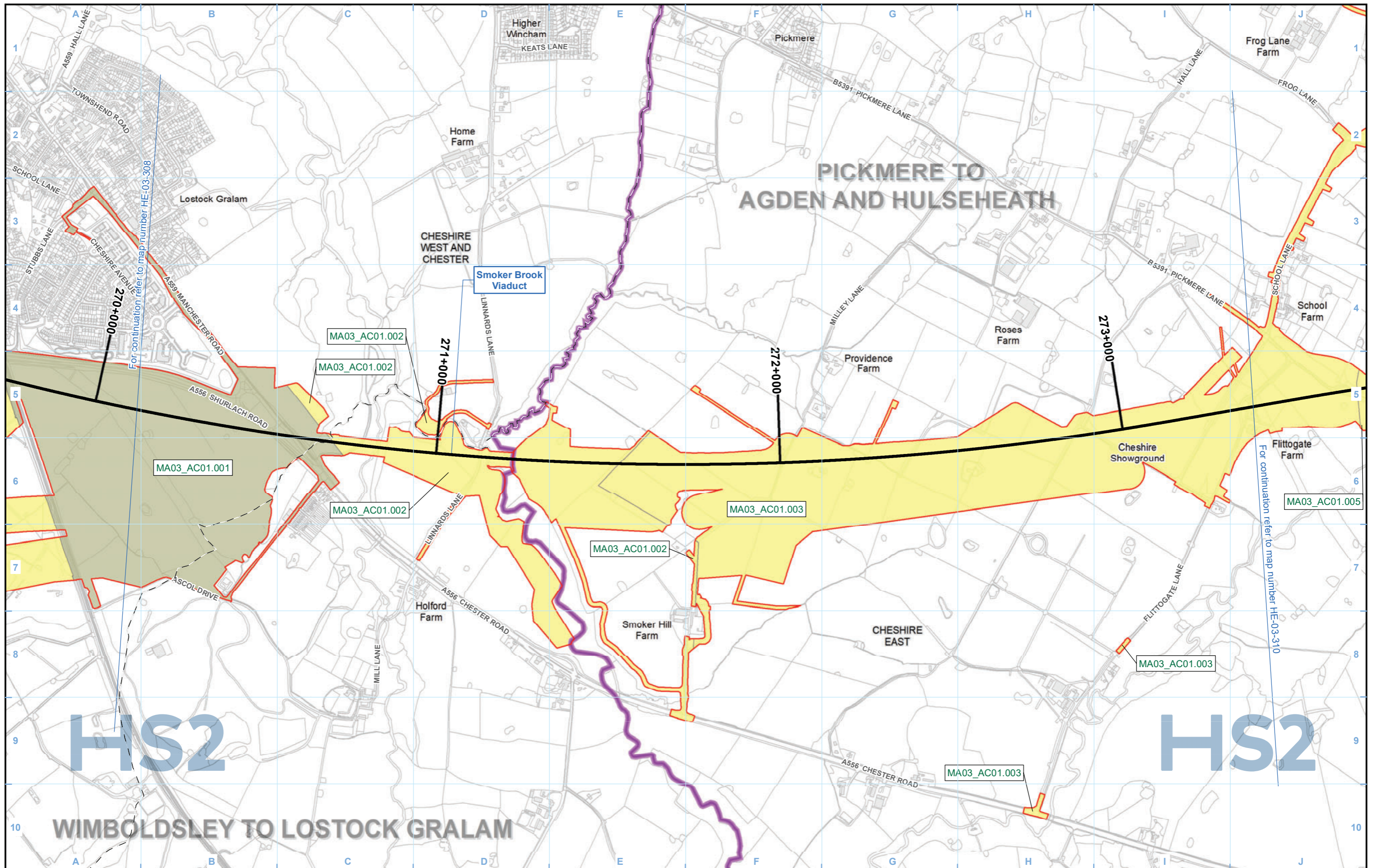
Date: 11/08/21



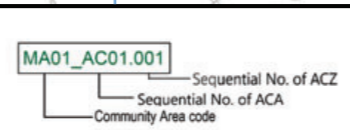
HS2

HS2

<b>Legend</b> Route in tunnel Route on surface Depot, station, headhouse or portal building Land potentially required during construction Community area boundary County boundary District/Borough boundary		Archaeological sub-zones risk rating 1 - High 2 - Medium 3 - Low 4 - None	MA01_AC01.001 Sequential No. of ACZ Sequential No. of ACA Community Area code	Map Number <b>HE-03-308-R1</b>	<p>HS2 Ltd accept no responsibility for any circumstances, which arise from the reproduction of this map after alteration, amendment or abbreviation or if it is issued in part or issued incomplete in any way.</p> <p>Registered in England. Registration number 06791686.          Registered office: 2 Snowhill, Queensway, Birmingham B4 6QA.</p> <p>© Crown copyright and database rights 2020          OS 100049190</p> <p>Scale at A3: 1:10,000</p> <p>Metres</p>	
<b>Map Name</b> <b>Archaeological Sub-Zones</b>		Community Area MA02: Wimboldsley to Lostock Gralam	Doc Number: 2DE01-MWJ-EV-MAP-M000-002943-P01 Date: 11/08/21			



- Legend**
- Route in tunnel
  - Route on surface
  - Depot, station, headhouse or portal building
  - Land potentially required during construction
  - Community area boundary
  - County boundary
  - District/Borough boundary
- Archaeological sub-zones risk rating**
- 1 - High
  - 2 - Medium
  - 3 - Low
  - 4 - None



Map Number	HE-03-309a
Map Name	Archaeological Sub-Zones
Community Area MA02: Wimboldsley to Lostock Gralam	

**HS2**

Registered in England. Registration number 06791686.  
Registered office: 2 Snowhill, Queensway,  
Birmingham B4 6QA.

Scale at A3: 1:10,000

© Crown copyright and database rights 2020  
OS 100049190

Doc Number: 2DE01-MWJ-EV-MAP-M000-001682-P01

Date: 11/08/21

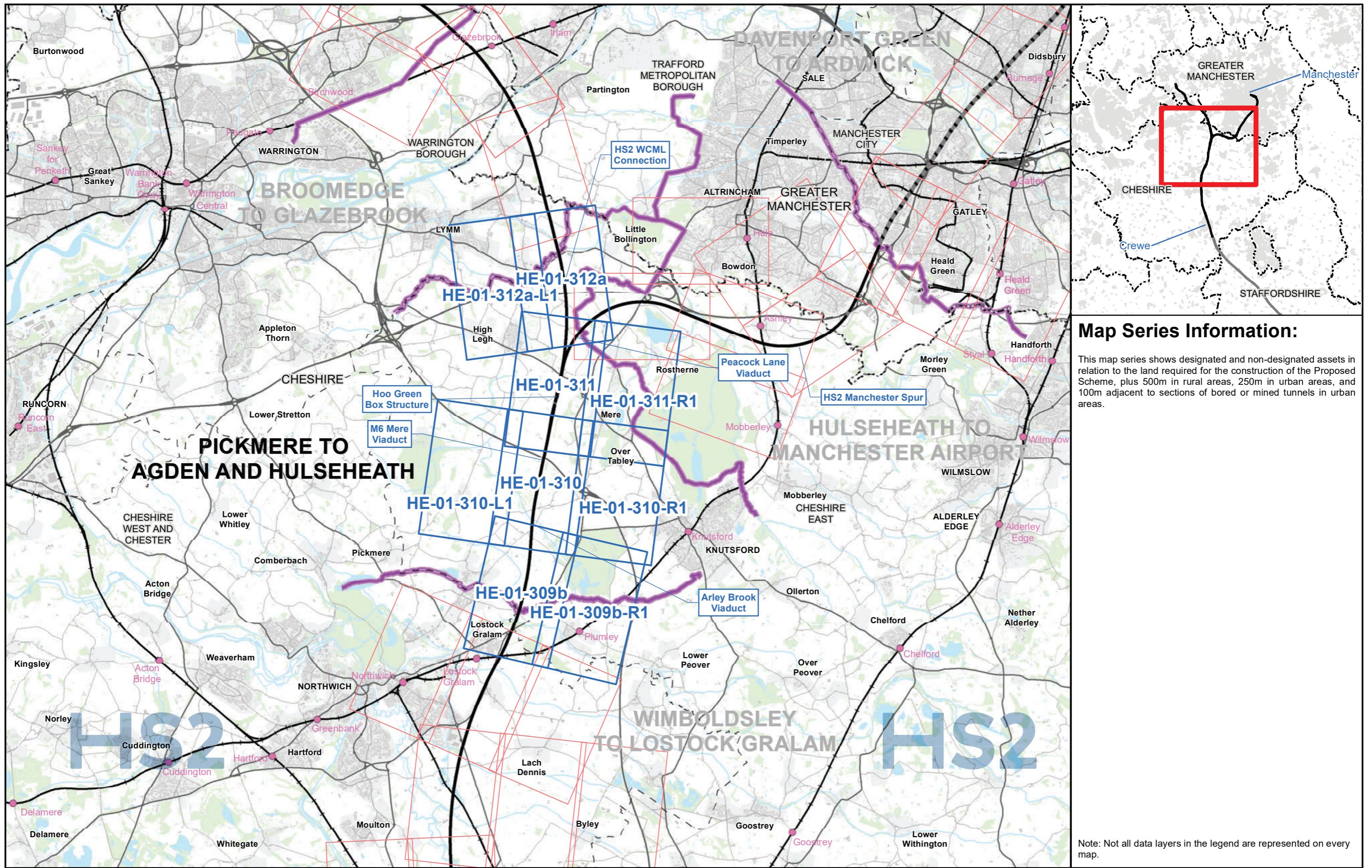
## **High Speed Rail (Crewe – Manchester) Environmental Statement**

MA03: Pickmere to Agden and Hulseheath

HE-01 - Heritage Assets within Study Area

HE-02 - Designated Heritage Assets

HE-03 - Archaeological Sub-zones



**Map Series Information:**

This map series shows designated and non-designated assets in relation to the land required for the construction of the Proposed Scheme, plus 500m in rural areas, 250m in urban areas, and 100m adjacent to sections of bored or mined tunnels in urban areas.

- Main Map Legend**
- Route in tunnel
  - Route on surface
  - Depot, station, headhouse or portal building
  - Community area boundary
  - Existing railway station
  - County boundary
  - District/Borough boundary
  - Map sheets included in this community area
  - Map sheets not included in this community area

Map Number: HE-01-INDEX-MA03

Map Name: Index Map of: Heritage Assets within Study Area

Community Area MA03: Pickmere to Agden and Hulseheath

**HS2**

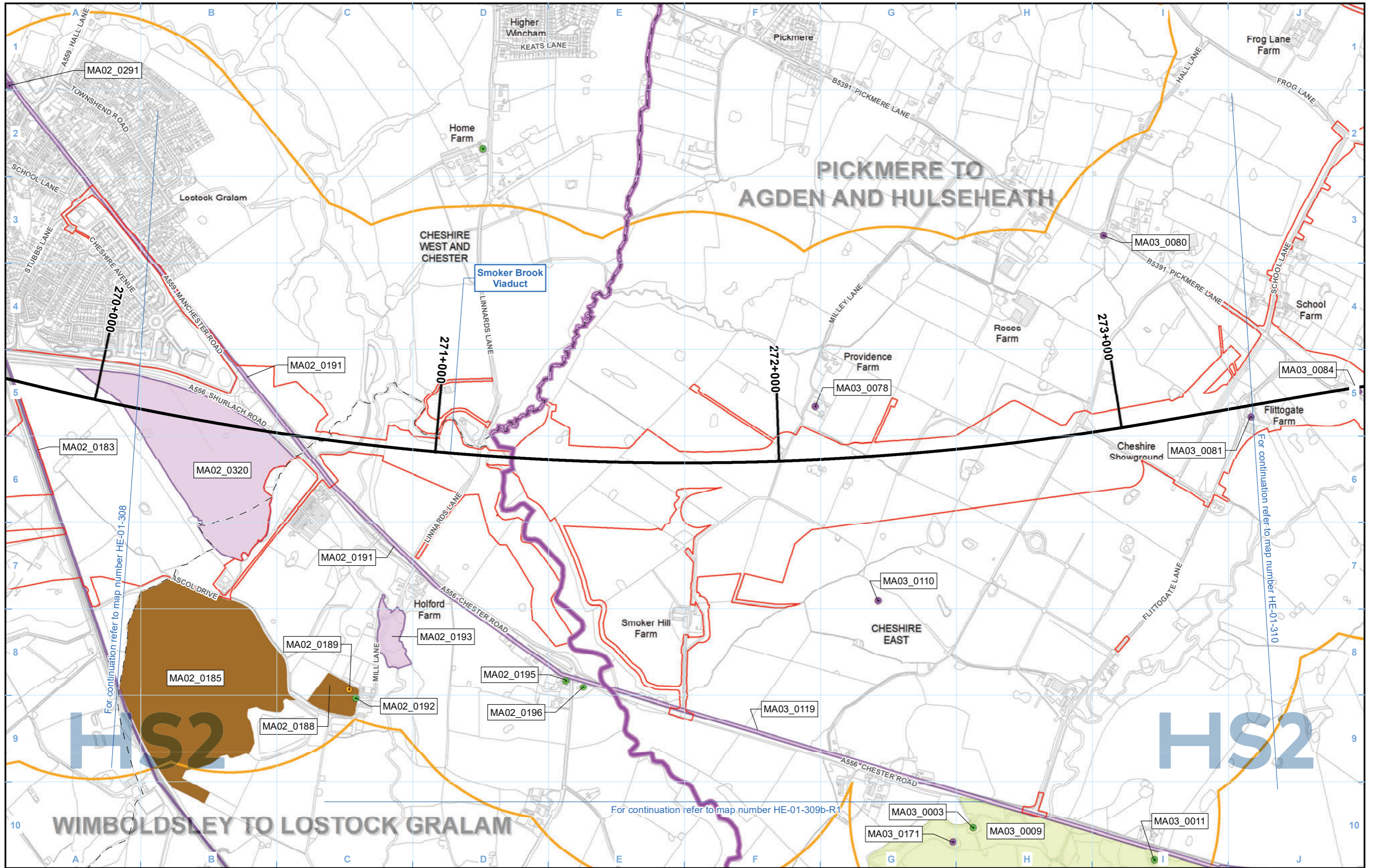
Registered in England. Registration number 06791686.  
Registered office: 2 Snowhill, Queensway, Birmingham B4 6GA.

Scale at A3: 1:100,000

© Crown copyright and database rights 2020 OS 100049190

Doc Number: 2DE01-MWJ-EV-MAP-M000-001633-P01

Date: 11/08/21



Legend			

Map Number	HE-01-309b
Map Name	Heritage Assets within Study Area
	Community Area MA03: Pickmere to Agden and Hulseheath

HS2 Ltd accept no responsibility for any circumstances, which arise from the reproduction of this map after alteration, amendment or abbreviation or if it is issued in part or issued incomplete in any way.

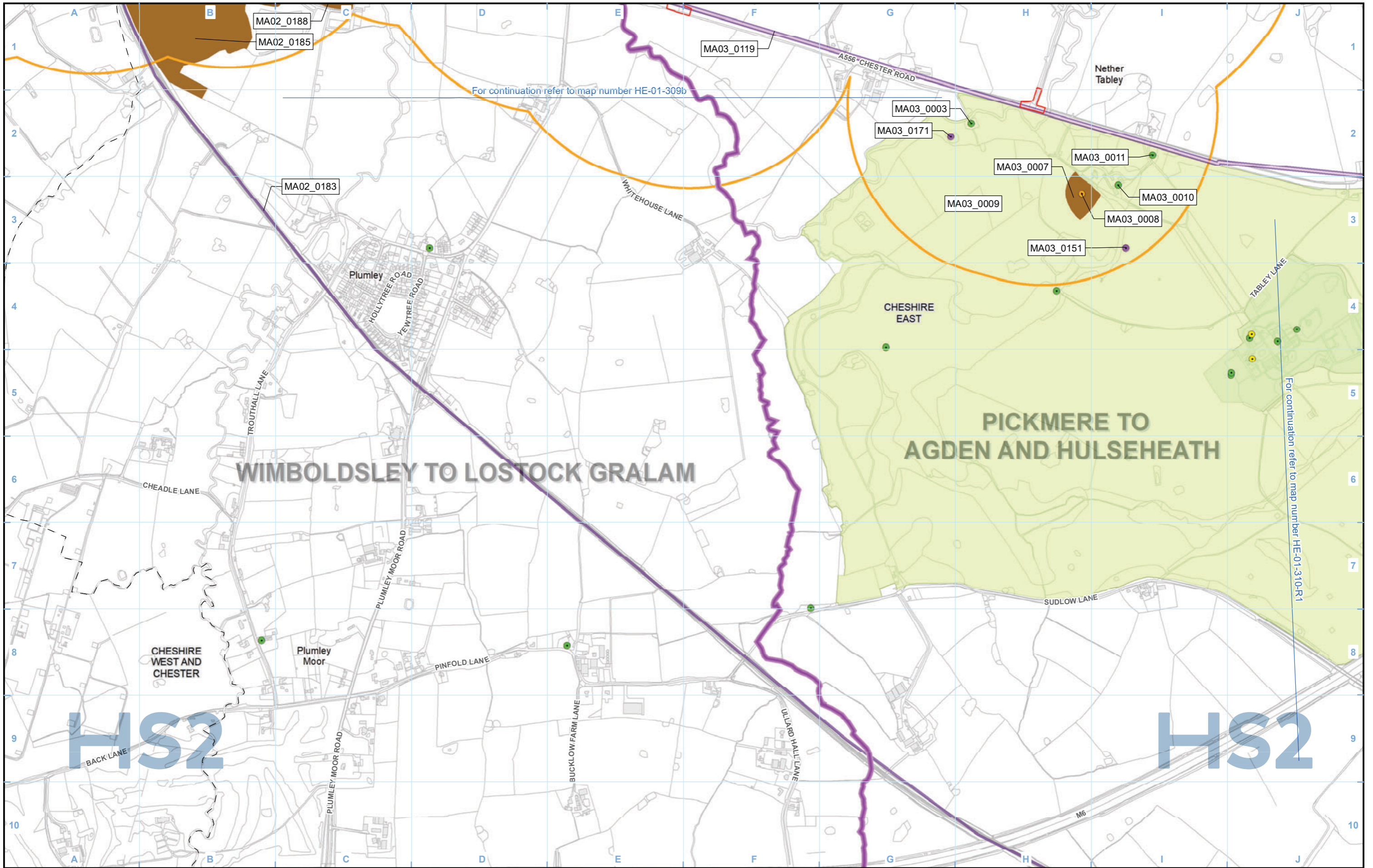
Registered in England. Registration number 06791686.  
Registered office: 2 Snowhill, Queensway, Birmingham B4 6GA.

© Crown copyright and database rights 2020  
OS 100049190

Scale at A3: 1:10,000

Metres

Doc Number: 2DE01-MWJ-EV-MAP-M000-001606-P01
Date: 11/08/21



For continuation refer to map number HE-01-309b

For continuation refer to map number HE-01-310-R1

Legend			
			Listed buildings

Map Number	HE-01-309b-R1
Map Name	Heritage Assets within Study Area
	Community Area MA03: Pickmere to Agden and Hulseheath

HS2 Ltd accept no responsibility for any circumstances, which arise from the reproduction of this map after alteration, amendment or abbreviation or if it is issued in part or issued incomplete in any way.

Registered in England. Registration number 06791686.  
Registered office: 2 Snowhill, Queensway, Birmingham B4 6QA.

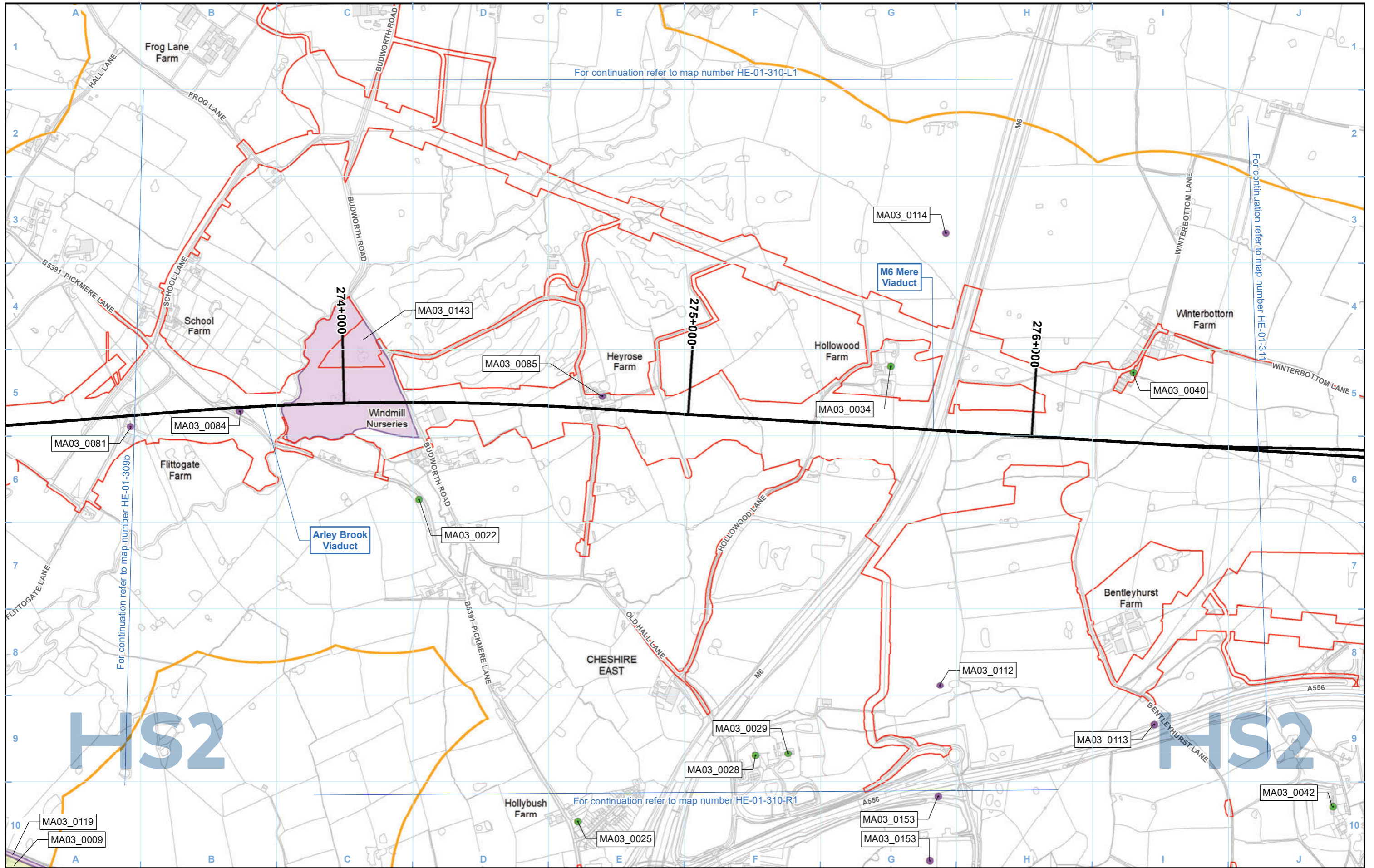
© Crown copyright and database rights 2020  
OS 100049190

Scale at A3: 1:10,000

Metres

Doc Number: 2DE01-MWJ-EV-MAP-M000-002395-P01

Date: 11/08/21



Legend			
			<b>Listed buildings</b>

Map Number	HE-01-310
Map Name	Heritage Assets within Study Area
	Community Area MA03: Pickmere to Agden and Hulseheath

HS2 Ltd accept no responsibility for any circumstances, which arise from the reproduction of this map after alteration, amendment or abbreviation or if it is issued in part or issued incomplete in any way.

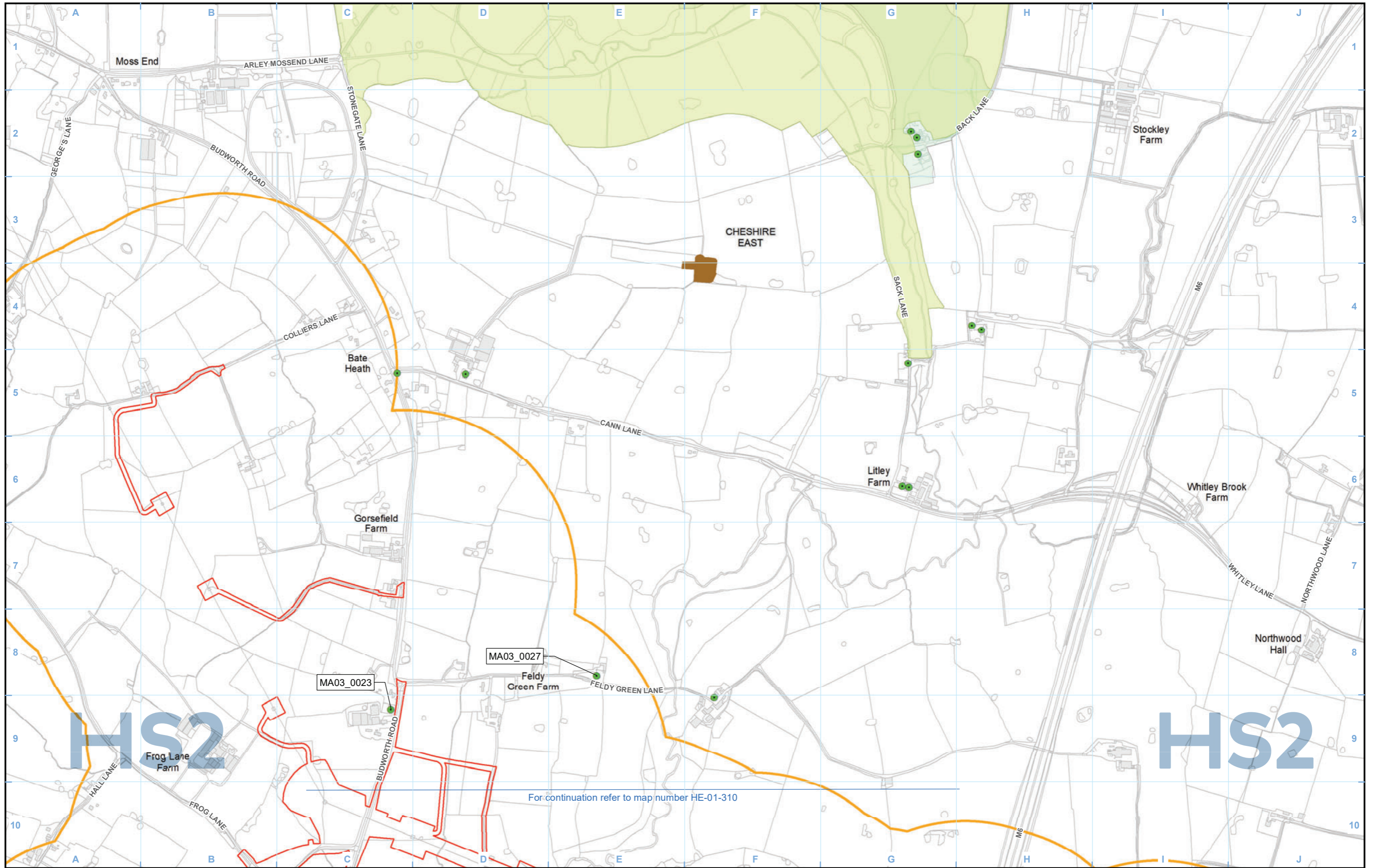
Scale at A3: 1:10,000

Registered in England. Registration number 06791686.  
Registered office: 2 Snowhill, Queensway, Birmingham B4 6QA.  
© Crown copyright and database rights 2020  
OS 100049190

Doc Number: 2DE01-MWJ-EV-MAP-M000-001607-P01

Date: 11/08/21

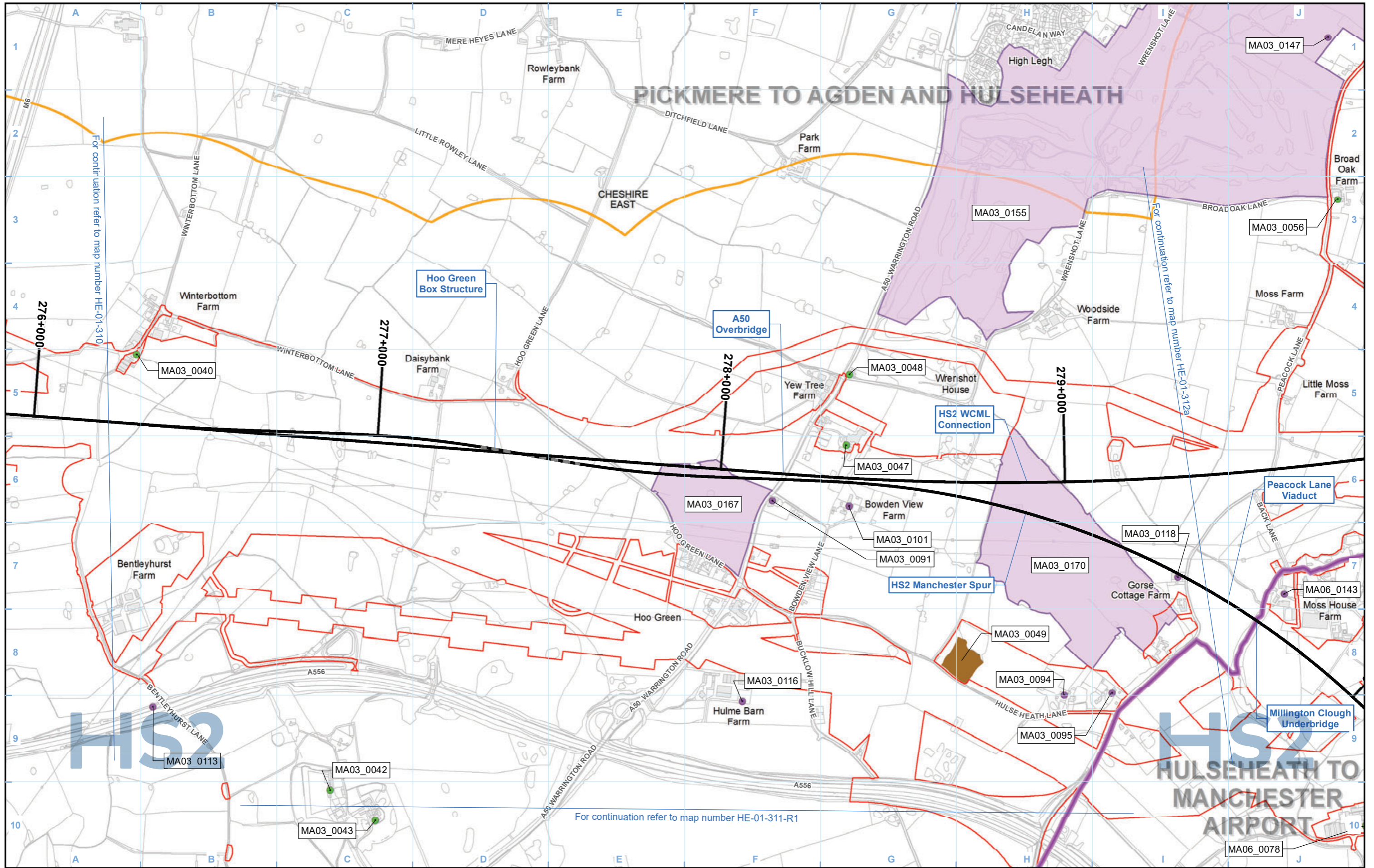




For continuation refer to map number HE-01-310

<b>Legend</b> Route in tunnel Route on surface Depot, station, headhouse or portal building Land potentially required during construction Community area boundary County boundary District/Borough boundary		Study area Conservation area Registered park/garden Scheduled monument		Registered battlefield Non-designated heritage asset Non-designated heritage asset Non-designated heritage asset Unique gazetteer ID (UID)		<b>Listed buildings</b> Grade I Grade II* Grade II	
<b>Map Number</b> HE-01-310-L1				<small>Registered in England. Registration number 06791686. Registered office: 2 Snowhill, Queensway, Birmingham B4 6GA.</small>			
<b>Map Name</b> Heritage Assets within Study Area		<b>Scale at A3:</b> 1:10,000 		<small>© Crown copyright and database rights 2020 OS 100049190</small>		<b>Date:</b> 11/08/21	
<b>Community Area MA03:</b> Pickmere to Agden and Hulseheath		<b>Doc Number:</b> 2DE01-MWJ-EV-MAP-M000-002398-P01					





**Legend**

Route in tunnel	Study area	Registered battlefield	<b>Listed buildings</b>
Route on surface	Conservation area	Non-designated heritage asset	Grade I
Depot, station, headhouse or portal building	Registered park/garden	Non-designated heritage asset	Grade II*
Land potentially required during construction	Scheduled monument	Non-designated heritage asset	Grade II
Community area boundary		Unique gazetteer ID (UID)	
County boundary			
District/Borough boundary			

Map Number: HE-01-311

Map Name: Heritage Assets within Study Area

Community Area MA03: Pickmere to Agden and Hulseheath

**HS2**

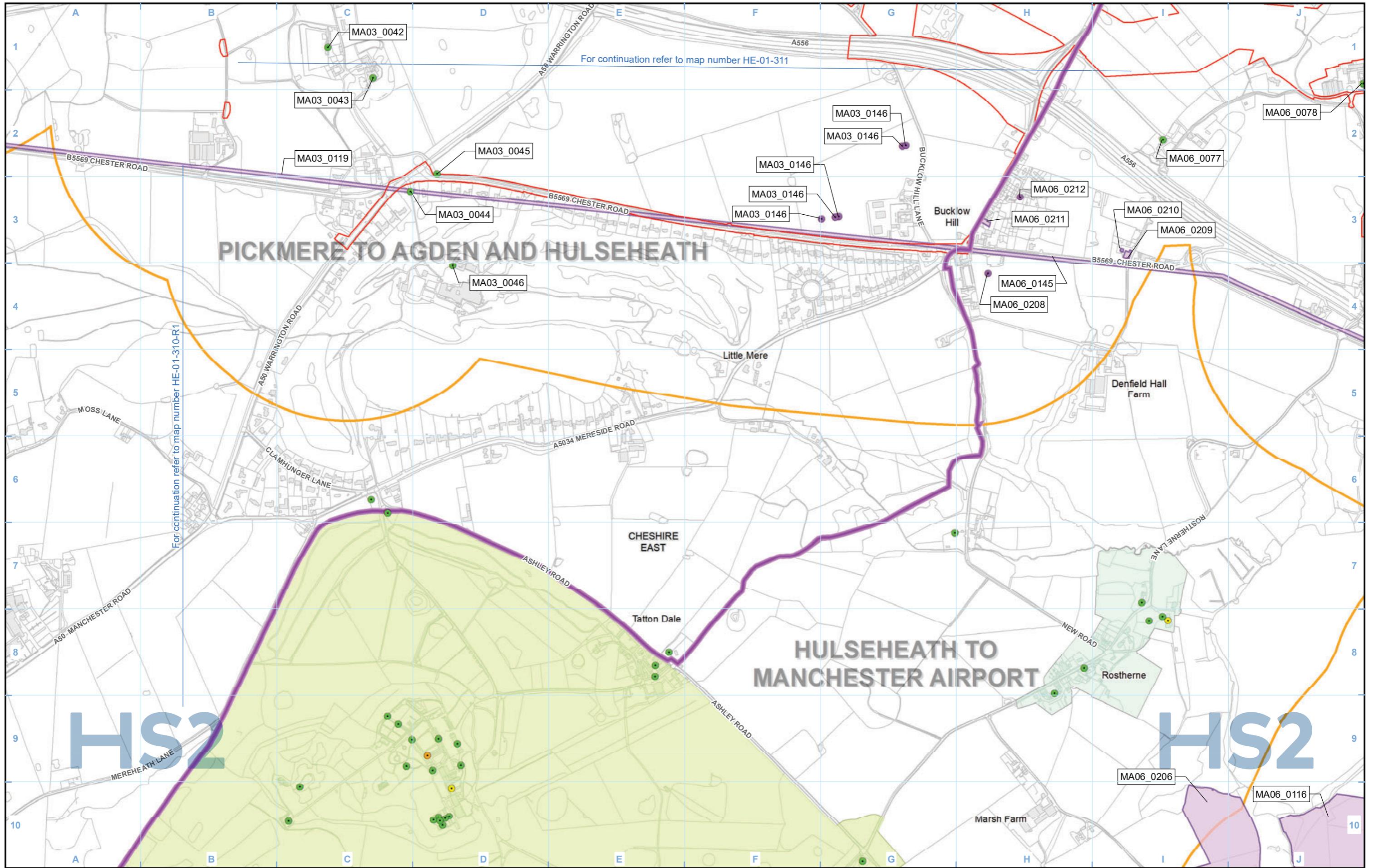
Registered in England. Registration number 06791686.  
Registered office: 2 Snowhill, Queensway, Birmingham B4 6QA.

Scale at A3: 1:10,000

0 100 200 300 400 Metres

Doc Number: 2DE01-MWJ-EV-MAP-M000-001608-P01

Date: 11/08/21



For continuation refer to map number HE-01-311

For continuation refer to map number HE-01-310-R1

PICKMERE TO AGDEN AND HULSEHEATH

HULSEHEATH TO MANCHESTER AIRPORT

- Legend**
- Route in tunnel
  - Route on surface
  - Depot, station, headhouse or portal building
  - Land potentially required during construction
  - Community area boundary
  - County boundary
  - District/Borough boundary

- Study area
- Conservation area
- Registered park/garden
- Scheduled monument

- Registered battlefield
- Non-designated heritage asset
- Non-designated heritage asset
- Non-designated heritage asset
- Unique gazetteer ID (UID)

- Listed buildings
- Grade I
  - Grade II\*
  - Grade II

Map Number HE-01-311-R1

Map Name Heritage Assets within Study Area

Community Area MA03: Pickmere to Agden and Hulseheath

**HS2**

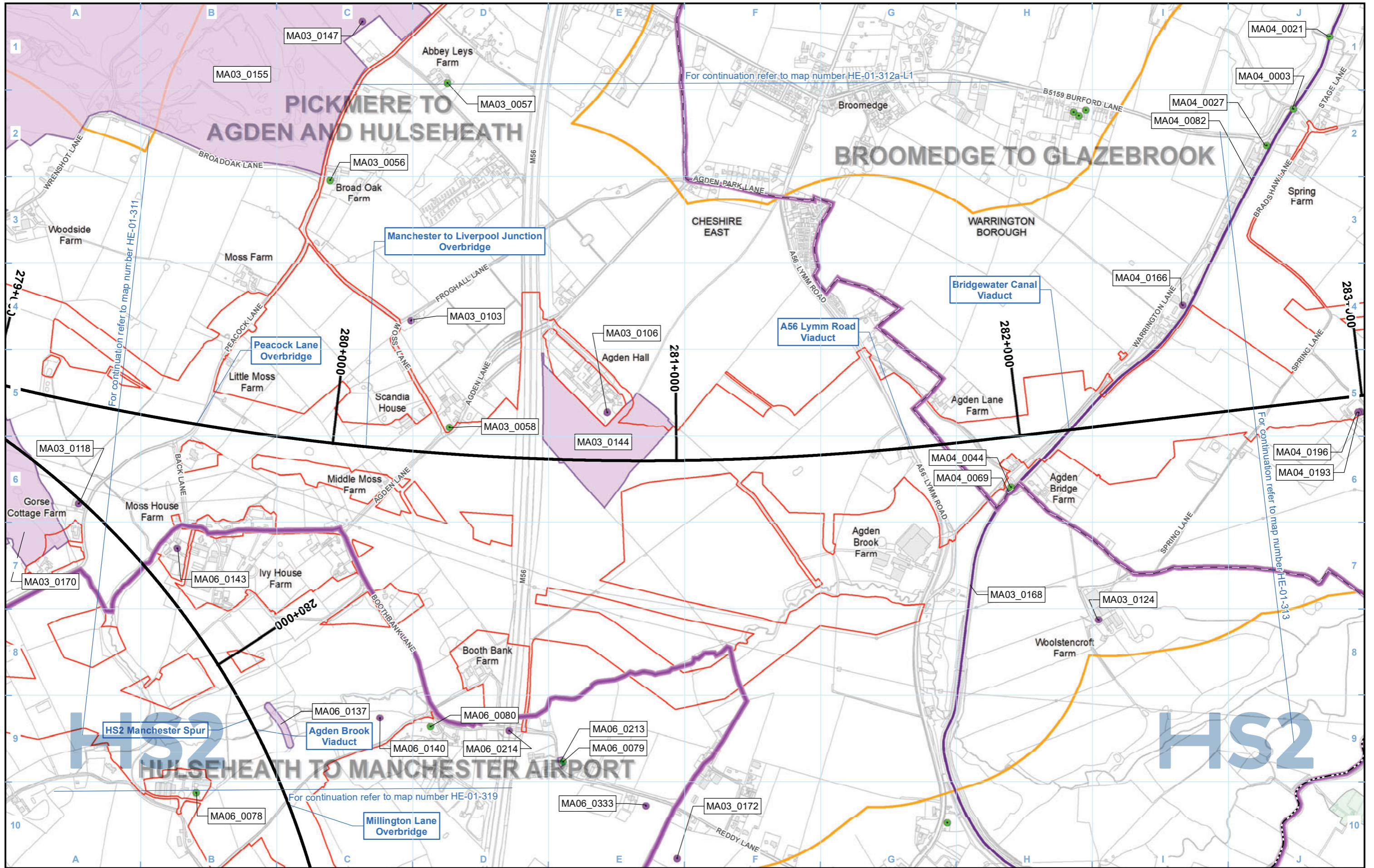
Registered in England. Registration number 06791686.  
Registered office: 2 Snowhill, Queensway, Birmingham B4 6GA.

Scale at A3: 1:10,000

© Crown copyright and database rights 2020 OS 100049190

Doc Number: 2DE01-MWJ-EV-MAP-M000-002759-P01

Date: 11/08/21



- Legend**
- Route in tunnel
  - Route on surface
  - Depot, station, headhouse or portal building
  - Land potentially required during construction
  - Community area boundary
  - County boundary
  - District/Borough boundary
  - Study area
  - Conservation area
  - Registered park/garden
  - Scheduled monument
  - Registered battlefield
  - Non-designated heritage asset
  - Non-designated heritage asset
  - Non-designated heritage asset
  - Unique gazetteer ID (UID)
  - Listed buildings
  - Grade I
  - Grade II\*
  - Grade II

Map Number: HE-01-312a

Map Name: Heritage Assets within Study Area

Community Area MA03: Pickmere to Agden and Hulseheath

**HS2**

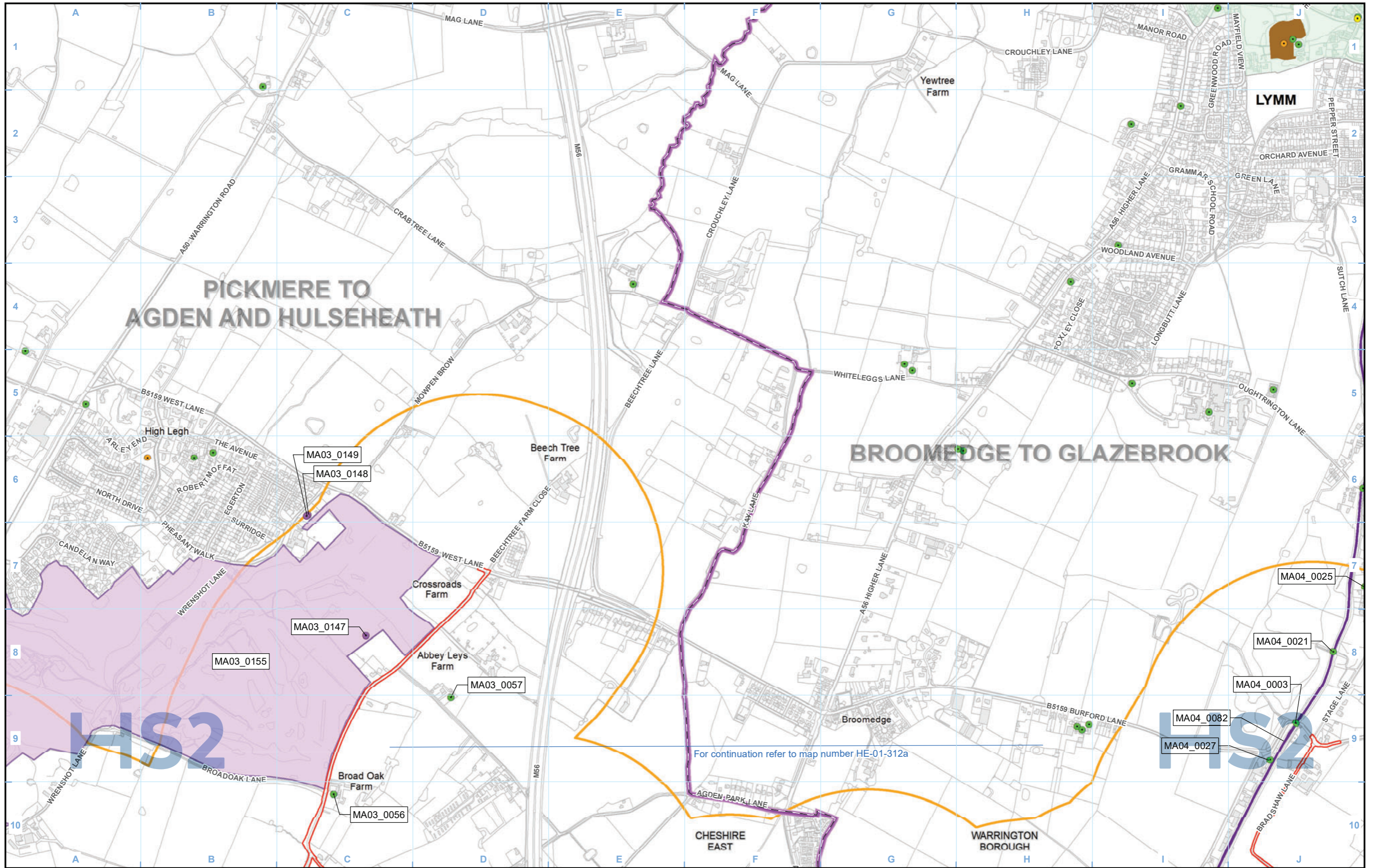
Registered in England. Registration number 06791686.  
Registered office: 2 Snowhill, Queensway, Birmingham B4 6QA.

© Crown copyright and database rights 2020  
OS 100049190

Doc Number: 2DE01-MWJ-EV-MAP-M000-001609-P01

Scale at A3: 1:10,000

Date: 11/08/21



Legend			
			Listed buildings

Map Number	HE-01-312a-L1
Map Name	Heritage Assets within Study Area
	Community Area MA03: Pickmere to Agden and Hulseheath

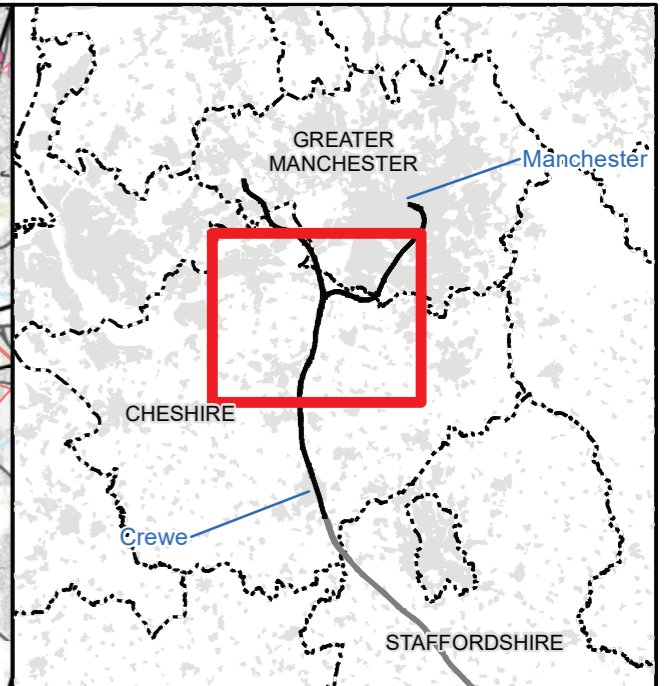
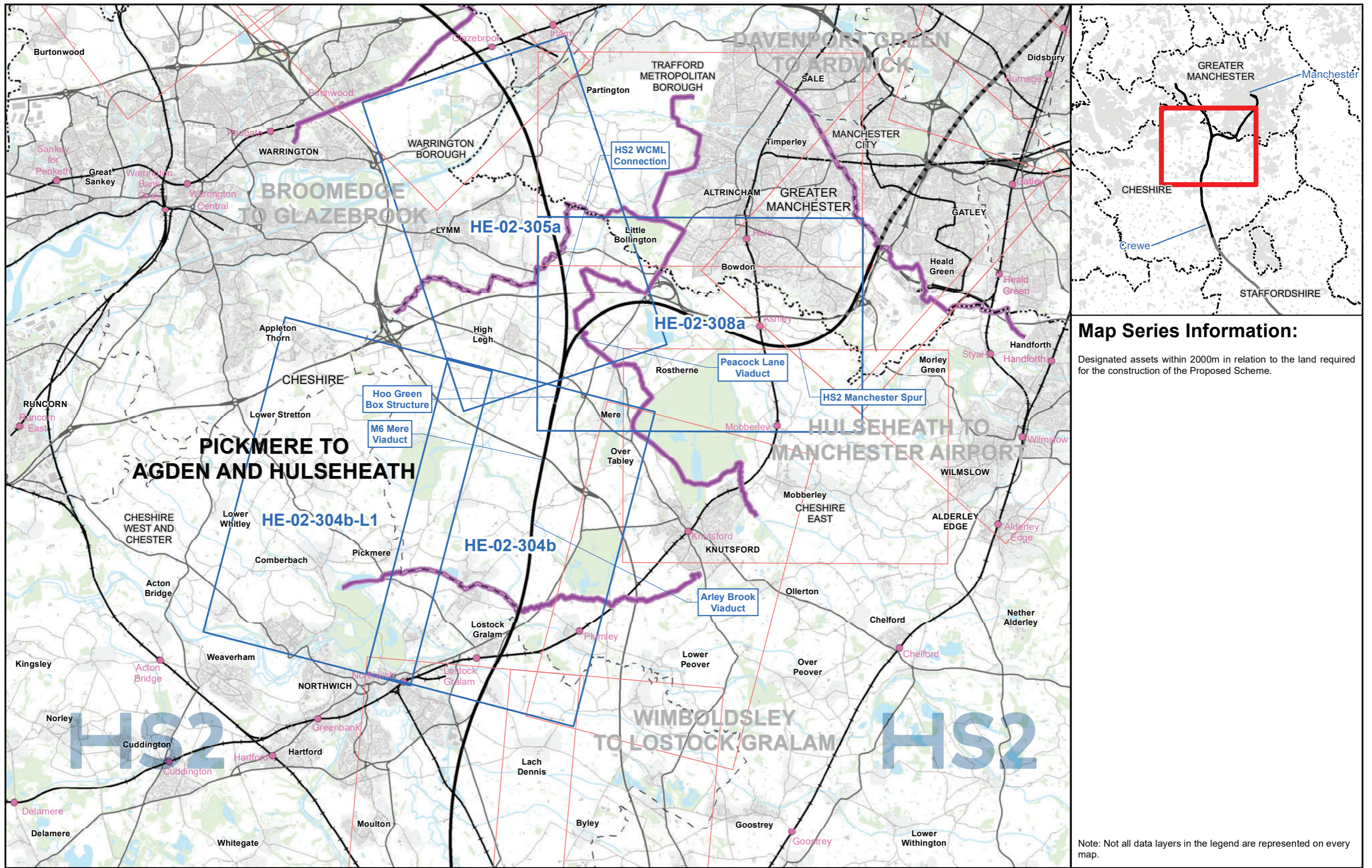
HS2 Ltd accept no responsibility for any circumstances, which arise from the reproduction of this map after alteration, amendment or abbreviation or if it is issued in part or issued incomplete in any way.

Registered in England. Registration number 06791686.  
Registered office: 2 Snowhill, Queensway, Birmingham B4 6GA.

© Crown copyright and database rights 2020  
OS 100049190

Scale at A3: 1:10,000

Doc Number: 2DE01-MWJ-EV-MAP-M000-002399-P01      Date: 11/08/21



**Map Series Information:**

Designated assets within 2000m in relation to the land required for the construction of the Proposed Scheme.

- Main Map Legend**
- Route in tunnel
  - Route on surface
  - Depot, station, headhouse or portal building
  - Community area boundary
  - Existing railway station
  - County boundary
  - District/Borough boundary
  - Map sheets included in this community area
  - Map sheets not included in this community area

Map Number	HE-02-INDEX-MA03
Map Name	Index Map of: Designated Heritage Assets
	Community Area MA03: Pickmere to Agden and Hulseheath

**HS2**

Registered in England. Registration number 06791686.  
Registered office: 2 Snowhill, Queensway, Birmingham B4 6GA.

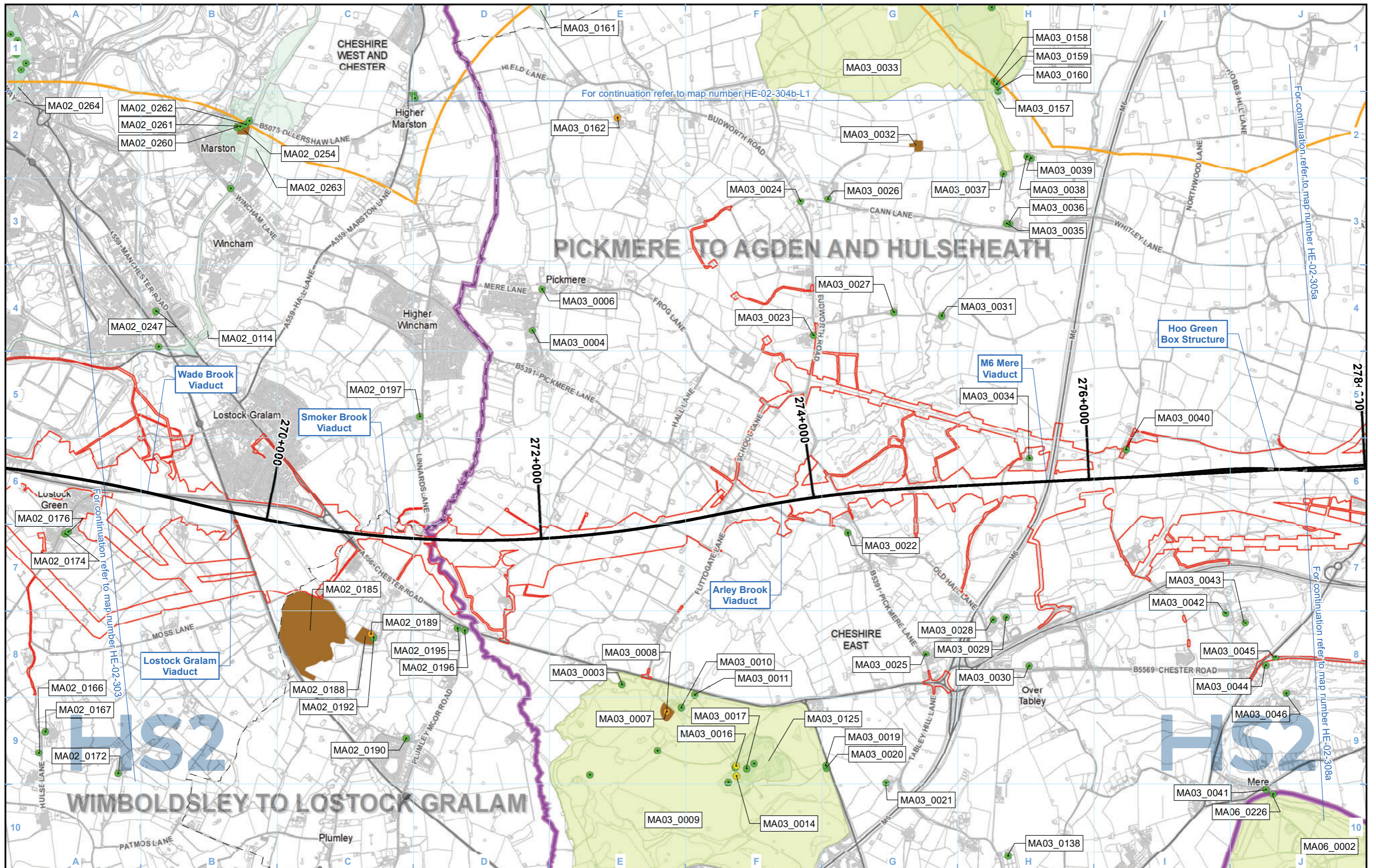
© Crown copyright and database rights 2020  
OS 100049190

Scale at A3: 1:100,000

0 1,000 2,000 3,000 4,000 Metres

Doc Number: 2DE01-MWJ-EV-MAP-M000-001664-P01

Date: 11/08/21



**Legend**

Route in tunnel	Existing railway station	Conservation area	Listed buildings
Route on surface	Existing rail line	Registered park/garden	Grade I
Depot, station, headhouse or portal building	Study area	Scheduled monument	Grade II*
Land potentially required during construction		Registered battlefield	Grade II
Community area boundary			
County boundary			
District/Borough boundary			

ABC\_123 Unique gazetteer ID (UID)

Map Number	HE-02-304b
Map Name	Designated Heritage Assets
Community Area MA03: Pickmere to Agden and Hulseheath	

**HS2**

HS2 Ltd accept no responsibility for any circumstances, which arise from the reproduction of this map after alteration, amendment or abbreviation or if it is issued in part or issued incomplete in any way.

Registered in England. Registration number 06791686.  
Registered office: 2 Snowhill, Queensway, Birmingham B4 6QA.

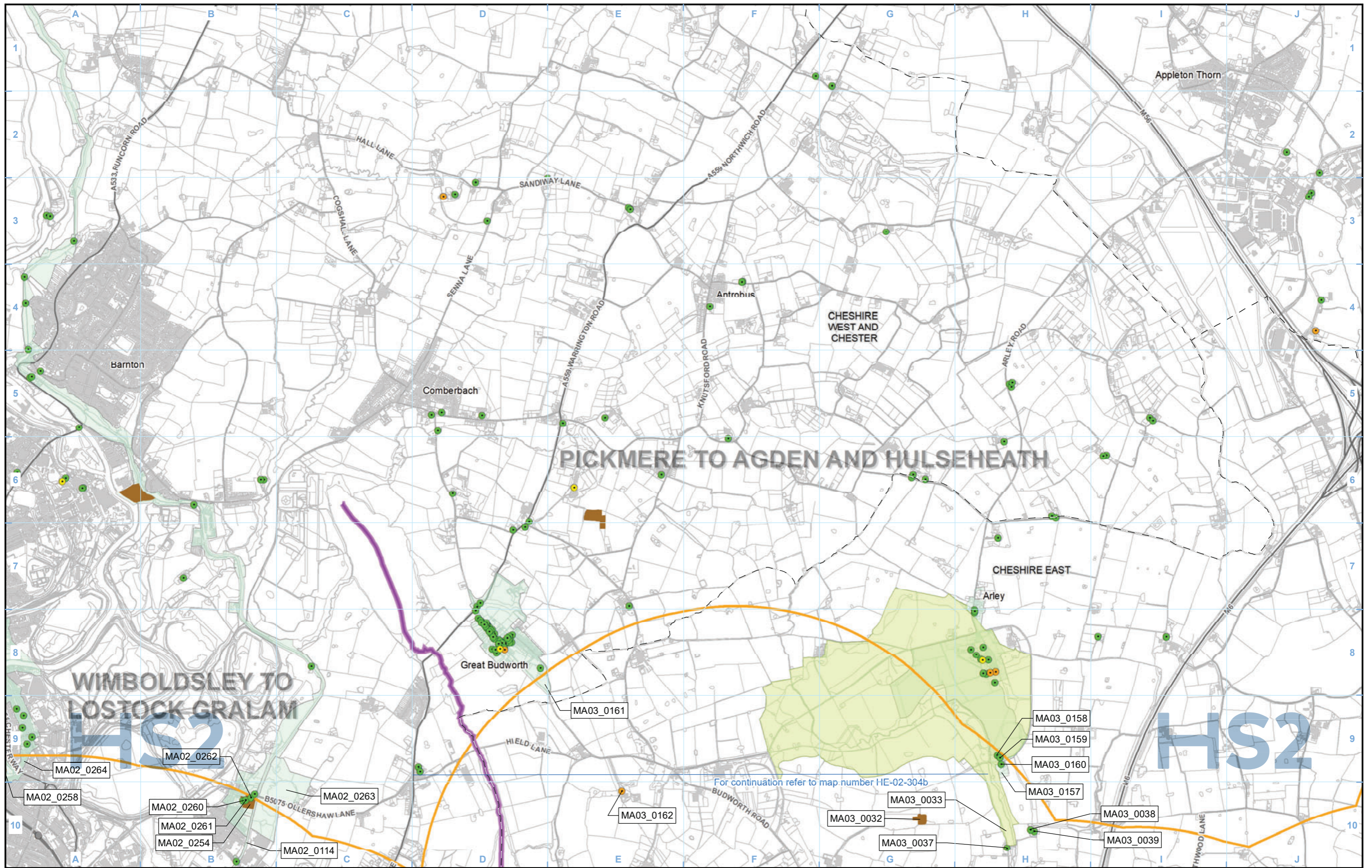
Scale at A3: 1:25,000

© Crown copyright and database rights 2020  
OS 100049190

Doc Number: 2DE01-MWJ-EV-MAP-M000-001647-P01

Date: 11/08/21





Legend			

Map Number	HE-02-304b-L1
Map Name	Designated Heritage Assets
	Community Area MA03: Pickmere to Agden and Hulseheath

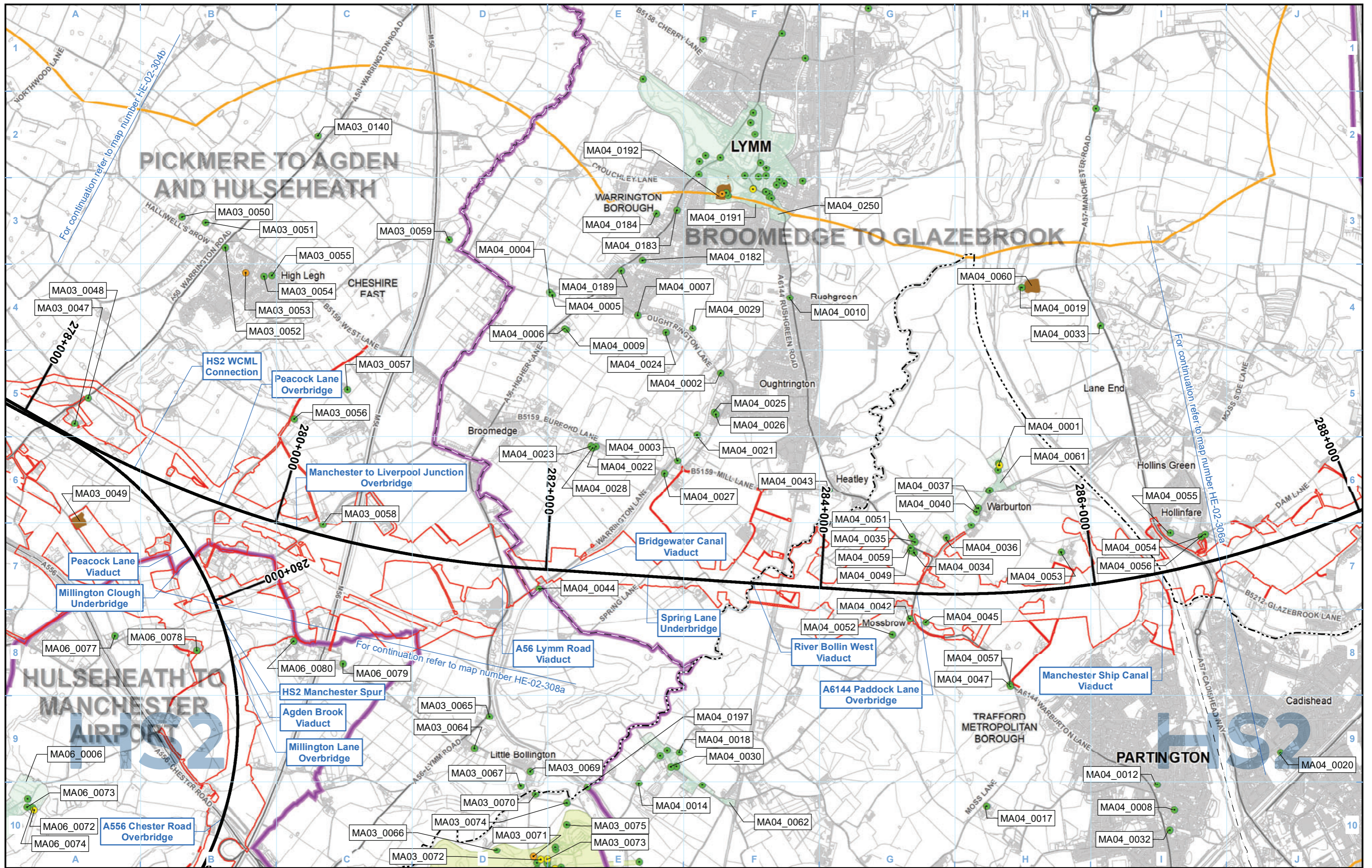
HS2 Ltd accept no responsibility for any circumstances, which arise from the reproduction of this map after alteration, amendment or abbreviation or if it is issued in part or issued incomplete in any way.

Registered in England. Registration number 06791686.  
Registered office: 2 Snowhill, Queensway, Birmingham B4 6QA.

© Crown copyright and database rights 2020  
OS 100049190

Scale at A3: 1:25,000

Doc Number: 2DE01-MWJ-EV-MAP-M000-002952-P01
Date: 11/08/21



**Legend**

Route in tunnel	Existing railway station	Conservation area	Listed buildings
Route on surface	Existing rail line	Registered park/garden	Grade I
Depot, station, headhouse or portal building	Study area	Scheduled monument	Grade II*
Land potentially required during construction		Registered battlefield	Grade II
Community area boundary		<b>ABC_123</b> Unique gazetteer ID (UID)	
County boundary			
District/Borough boundary			

Map Number: HE-02-305a

Map Name: Designated Heritage Assets

Community Area MA03:  
Pickmere to Agden and Hulseheath

**HS2**

HS2 Ltd accept no responsibility for any circumstances, which arise from the reproduction of this map after alteration, amendment or abbreviation or if it is issued in part or issued incomplete in any way.

Registered in England. Registration number 06791686.  
Registered office: 2 Snowhill, Queensway, Birmingham B4 6QA.

Scale at A3: 1:25,000

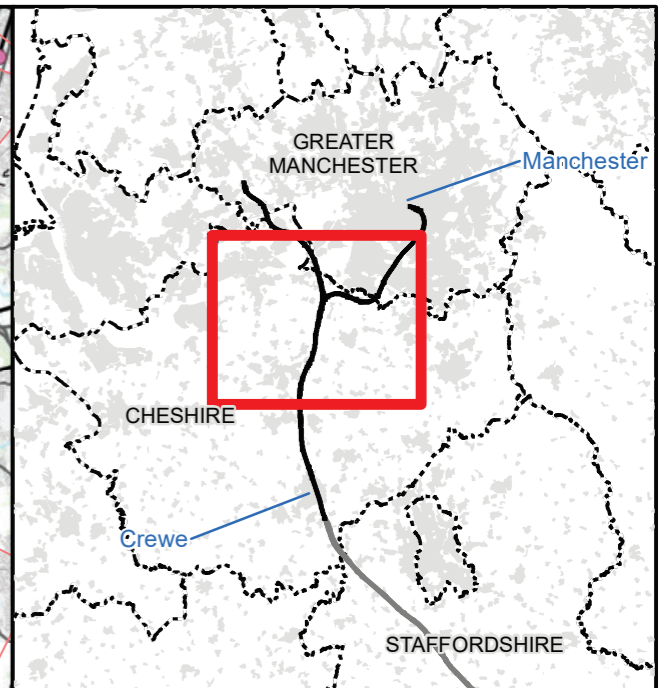
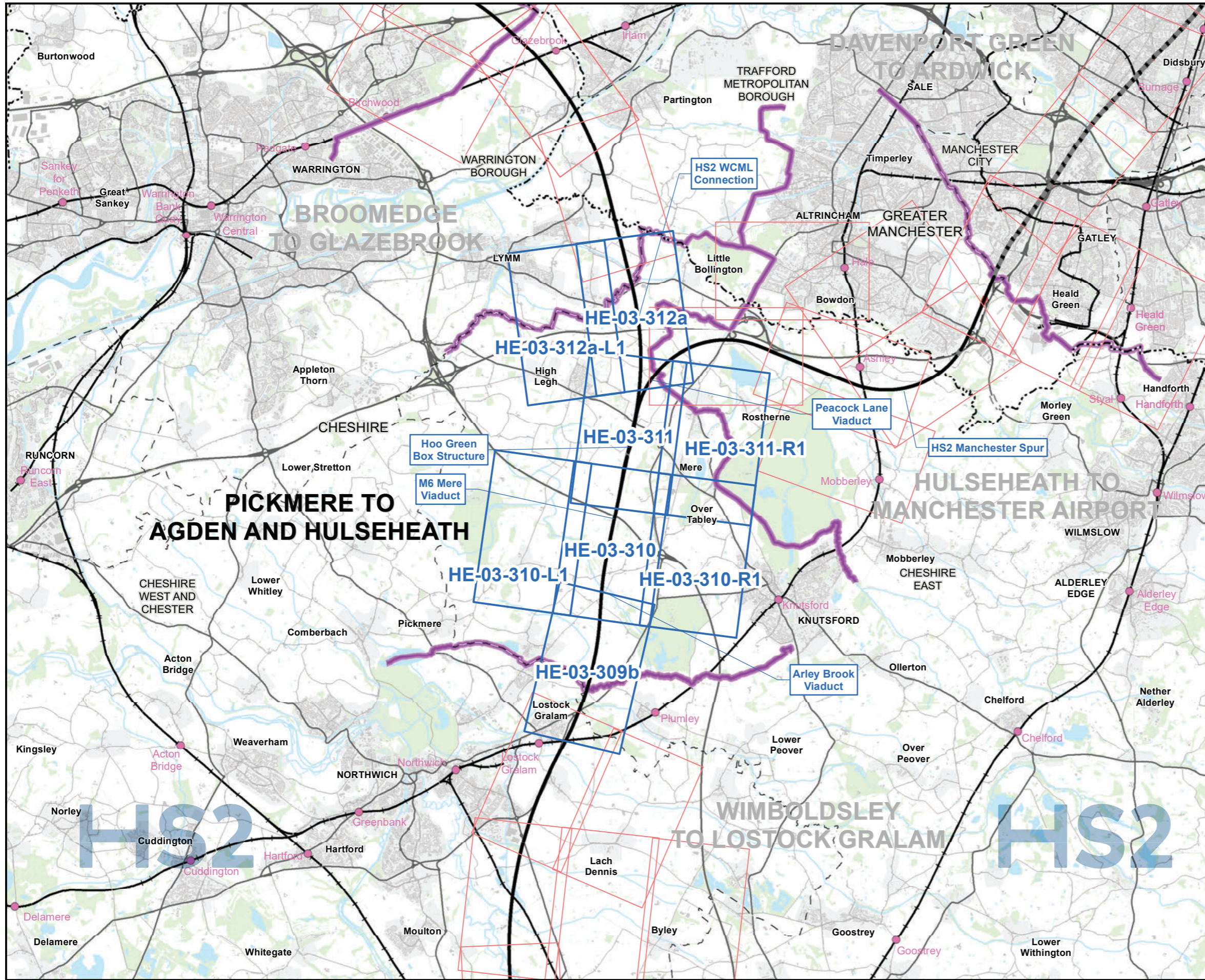
© Crown copyright and database rights 2020  
OS 100049190

Doc Number: 2DE01-MWJ-EV-MAP-M000-001648-P01

Date: 11/08/21



This page is intentionally blank



**Map Series Information:**

These maps show Archaeological Sub-Zones (ASZ) within the land required for the construction of the Proposed Scheme.

**Main Map Legend**

- Route in tunnel
- Route on surface
- Depot, station, headhouse or portal building
- Community area boundary
- Existing railway station
- County boundary
- District/Borough boundary
- Map sheets included in this community area
- Map sheets not included in this community area

Map Number	HE-03-INDEX-MA03
Map Name	Index Map of: Archaeological Sub-Zones
	Community Area MA03: Pickmere to Agden and Hulseheath

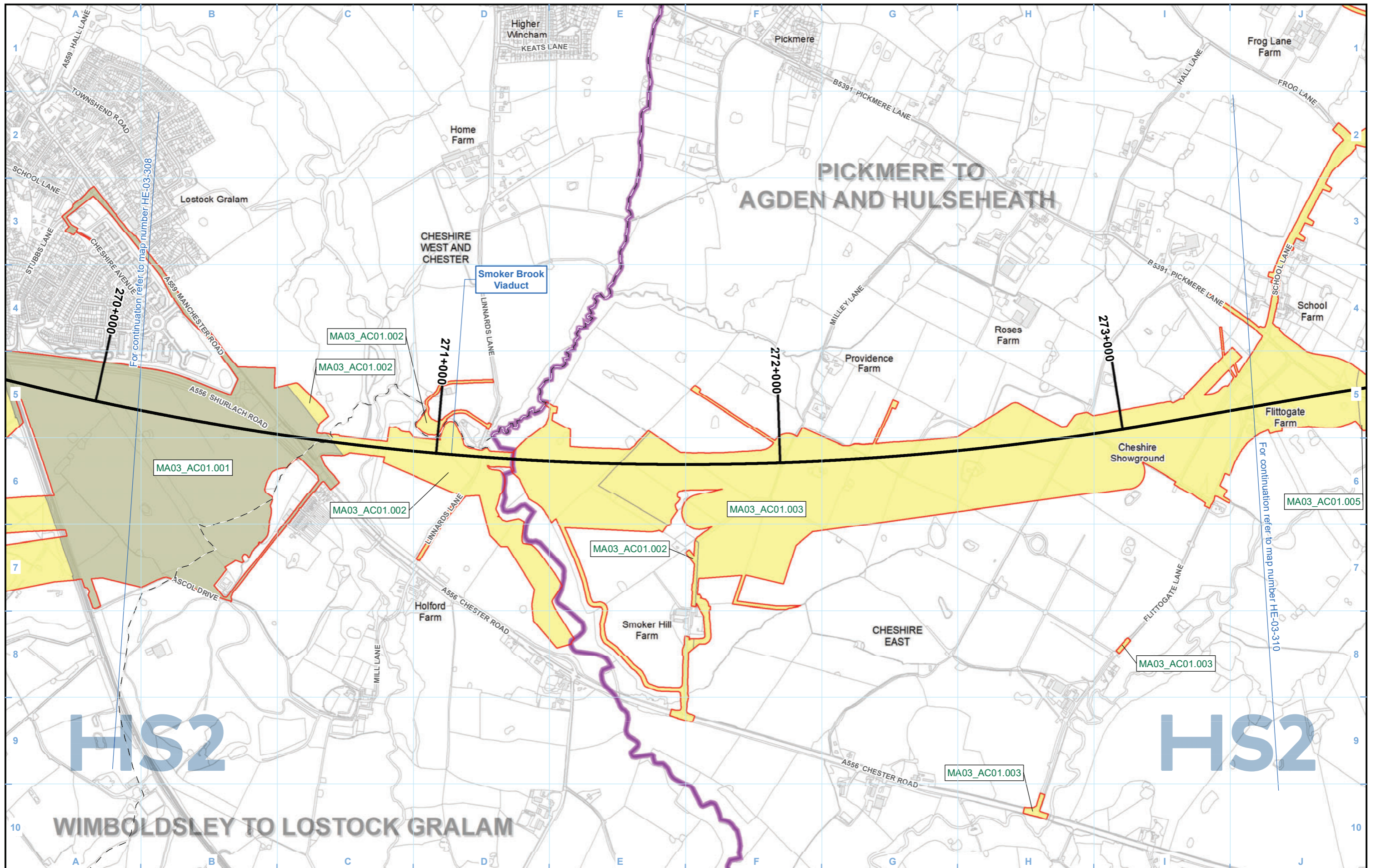
**HS2** HS2 Ltd accept no responsibility for any circumstances, which arise from the reproduction of this map after alteration, amendment or abbreviation or if it is issued in part or issued incomplete in any way.

Registered in England. Registration number 06791686.  
Registered office: 2 Snowhill, Queensway, Birmingham B4 6GA.

Scale at A3: 1:100,000

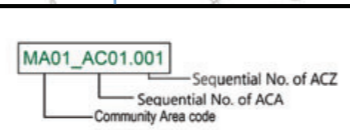
© Crown copyright and database rights 2020  
OS 100049190

Doc Number: 2DE01-MWJ-EV-MAP-M000-001710-P01 Date: 11/08/21



**Legend**

	Route in tunnel		1 - High
	Route on surface		2 - Medium
	Depot, station, headhouse or portal building		3 - Low
	Land potentially required during construction		4 - None
	Community area boundary		
	County boundary		
	District/Borough boundary		



Map Number	HE-03-309b
Map Name	Archaeological Sub-Zones
Community Area MA03: Pickmere to Agden and Hulseheath	

**HS2**

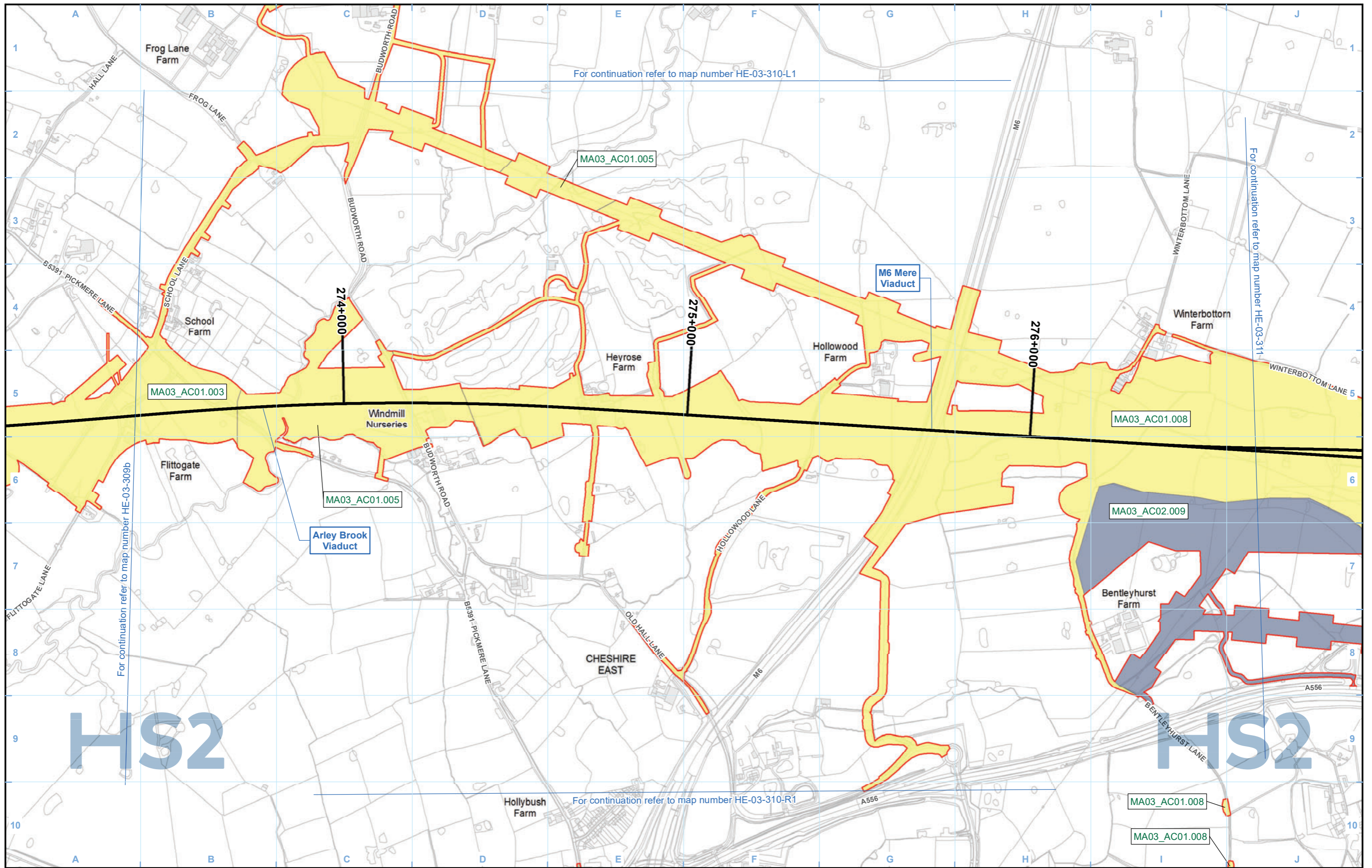
Registered in England. Registration number 06791686.  
 Registered office: 2 Snowhill, Queensway,  
 Birmingham B4 6QA.

Scale at A3: 1:10,000

© Crown copyright and database rights 2020  
 OS 100049190

Doc Number: 2DE01-MWJ-EV-MAP-M000-001683-P01

Date: 11/08/21



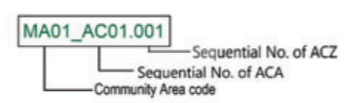
For continuation refer to map number HE-03-310-L1

For continuation refer to map number HE-03-311

For continuation refer to map number HE-03-309b

For continuation refer to map number HE-03-310-R1

- Legend**
- Route in tunnel
  - Route on surface
  - Depot, station, headhouse or portal building
  - Land potentially required during construction
  - Community area boundary
  - County boundary
  - District/Borough boundary
- Archaeological sub-zones risk rating**
- 1 - High
  - 2 - Medium
  - 3 - Low
  - 4 - None



Map Number	HE-03-310
Map Name	Archaeological Sub-Zones
Community Area MA03: Pickmere to Agden and Hulseheath	

**HS2**

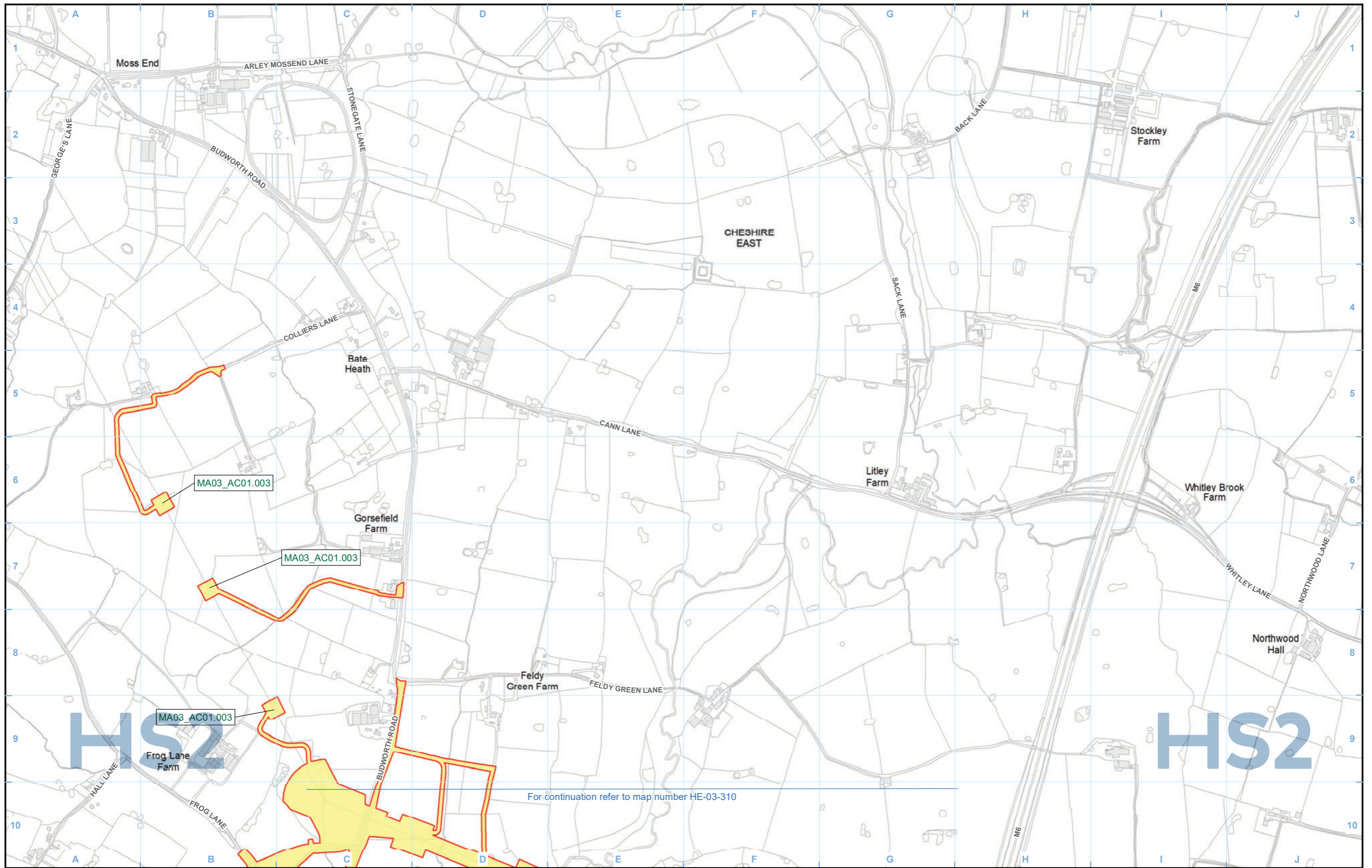
Registered in England. Registration number 06791686.  
Registered office: 2 Snowhill, Queensway, Birmingham B4 6GA.

Scale at A3: 1:10,000

© Crown copyright and database rights 2020  
OS 100049190

Doc Number: 2DE01-MWJ-EV-MAP-M000-001684-P01

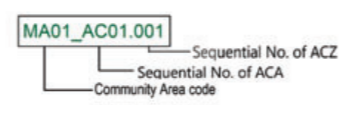
Date: 11/08/21



For continuation refer to map number HE-03-310

**Legend**

	Route in tunnel		1 - High
	Route on surface		2 - Medium
	Depot, station, headhouse or portal building		3 - Low
	Land potentially required during construction		4 - None
	Community area boundary		
	County boundary		
	District/Borough boundary		



Map Number	HE-03-310-L1
Map Name	Archaeological Sub-Zones
Community Area MA03: Pickmere to Agden and Hulseheath	

**HS2**

Registered in England. Registration number 06791686.  
 Registered office: 2 Snowhill, Queensway,  
 Birmingham B4 6QA.

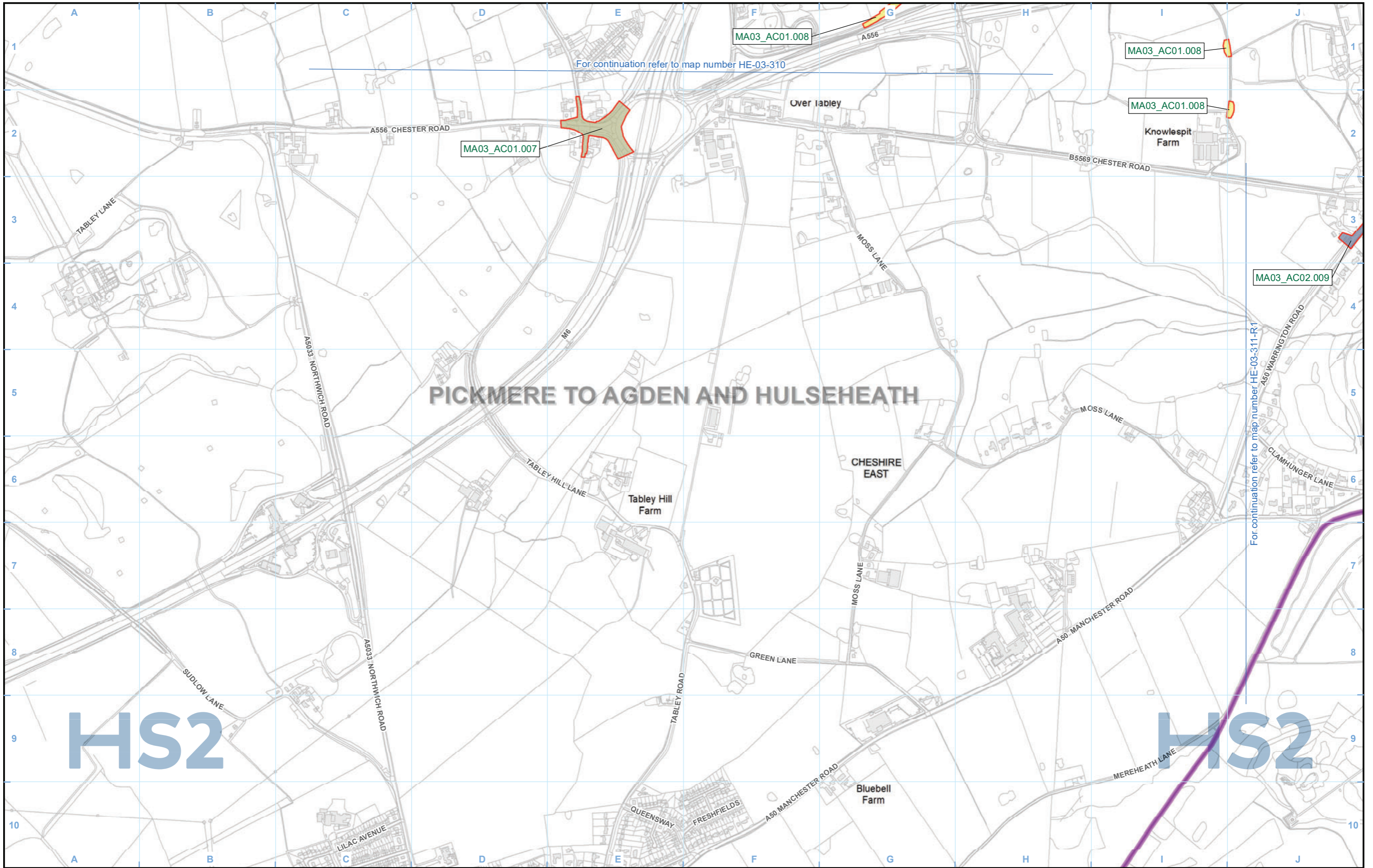
Scale at A3: 1:10,000

© Crown copyright and database rights 2020  
 OS 100049190

Doc Number: 2DE01-MWJ-EV-MAP-M000-002771-P01

Date: 11/08/21





For continuation refer to map number HE-03-310

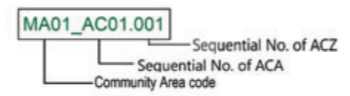
For continuation refer to map number HE-03-311-R1

HS2

HS2

- Legend**
- Route in tunnel
  - Route on surface
  - Depot, station, headhouse or portal building
  - Land potentially required during construction
  - Community area boundary
  - County boundary
  - District/Borough boundary

- Archaeological sub-zones risk rating**
- 1 - High
  - 2 - Medium
  - 3 - Low
  - 4 - None



Map Number	HE-03-310-R1
Map Name	Archaeological Sub-Zones
Community Area MA03: Pickmere to Agden and Hulseheath	

**HS2** HS2 Ltd accept no responsibility for any circumstances, which arise from the reproduction of this map after alteration, amendment or abbreviation or if it is issued in part or issued incomplete in any way.

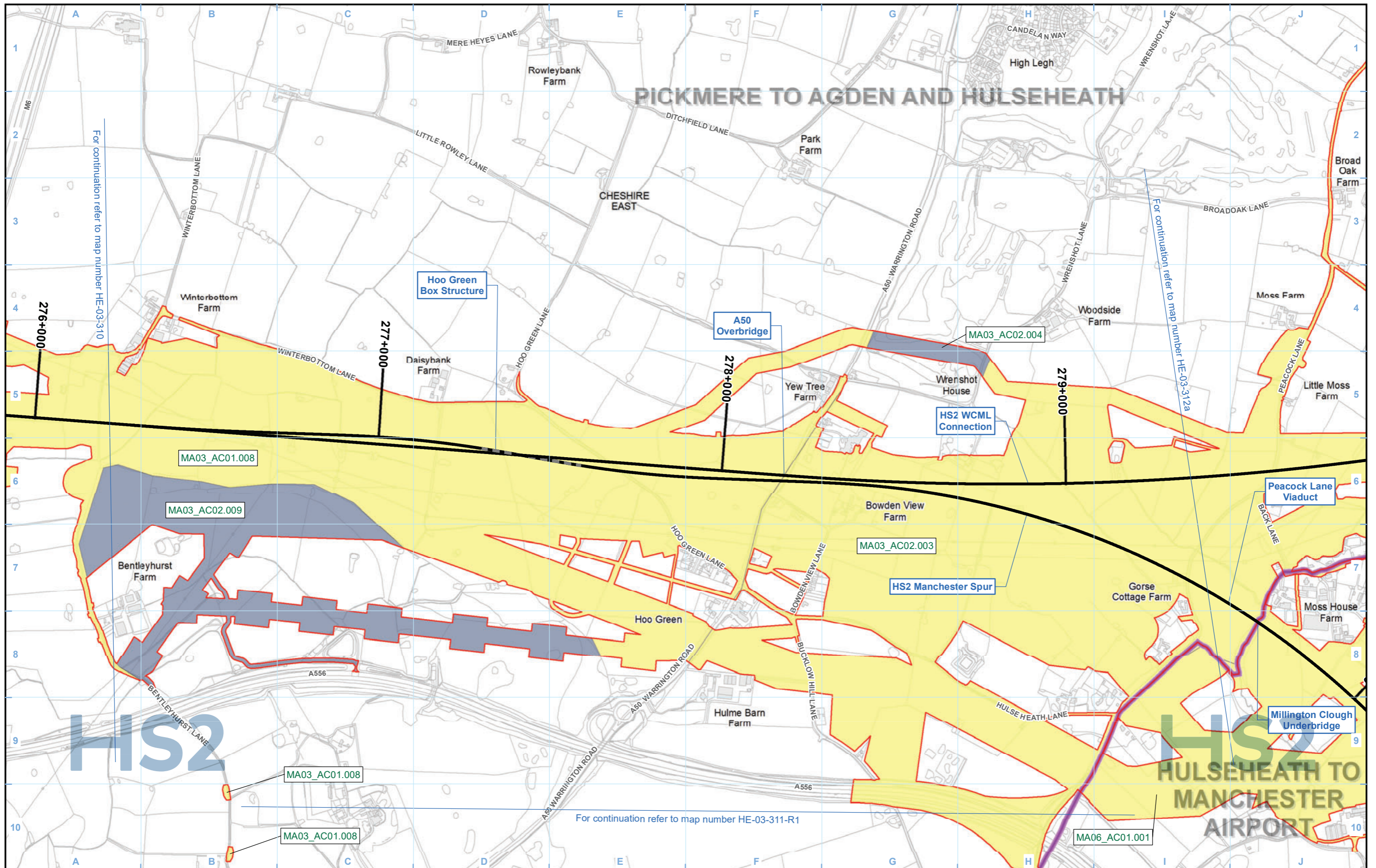
Registered in England. Registration number 06791686.  
Registered office: 2 Snowhill, Queensway, Birmingham B4 6GA.

© Crown copyright and database rights 2020  
OS 100049190

Scale at A3: 1:10,000

Doc Number: 2DE01-MWJ-EV-MAP-M000-002944-P01

Date: 11/08/21



**Legend**

- Route in tunnel
- Route on surface
- Depot, station, headhouse or portal building
- Land potentially required during construction
- Community area boundary
- County boundary
- District/Borough boundary

**Archaeological sub-zones risk rating**

- 1 - High
- 2 - Medium
- 3 - Low
- 4 - None

MA01\_AC01.001

Sequential No. of ACZ  
Sequential No. of ACA  
Community Area code

For continuation refer to map number HE-03-311-R1

Map Number: HE-03-311

Map Name: Archaeological Sub-Zones

Community Area MA03:  
Pickmere to Agden and Hulseheath

**HS2**

HS2 Ltd accept no responsibility for any circumstances, which arise from the reproduction of this map after alteration, amendment or abbreviation or if it is issued in part or issued incomplete in any way.

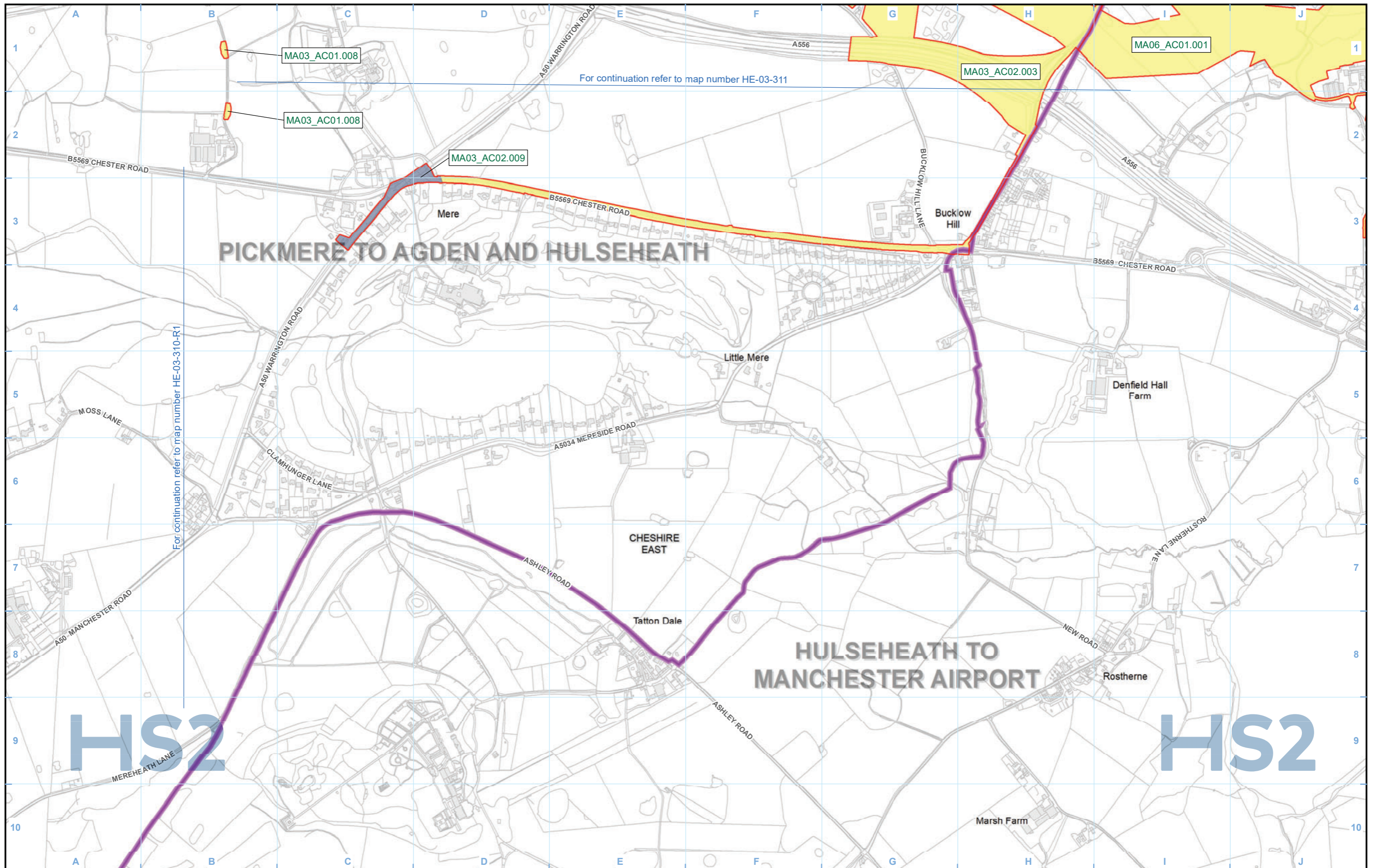
Registered in England. Registration number 06791686.  
Registered office: 2 Snowhill, Queensway, Birmingham B4 6GA.

© Crown copyright and database rights 2020  
OS 100049190

Scale at A3: 1:10,000

Doc Number: 2DE01-MWJ-EV-MAP-M000-001685-P01

Date: 11/08/21

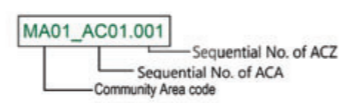


For continuation refer to map number HE-03-311

For continuation refer to map number HE-03-310-R1

- Legend**
- Route in tunnel
  - Route on surface
  - Depot, station, headhouse or portal building
  - Land potentially required during construction
  - Community area boundary
  - County boundary
  - District/Borough boundary

- Archaeological sub-zones risk rating**
- 1 - High
  - 2 - Medium
  - 3 - Low
  - 4 - None



Map Number	HE-03-311-R1
Map Name	Archaeological Sub-Zones
Community Area MA03: Pickmere to Agden and Hulseheath	

**HS2**

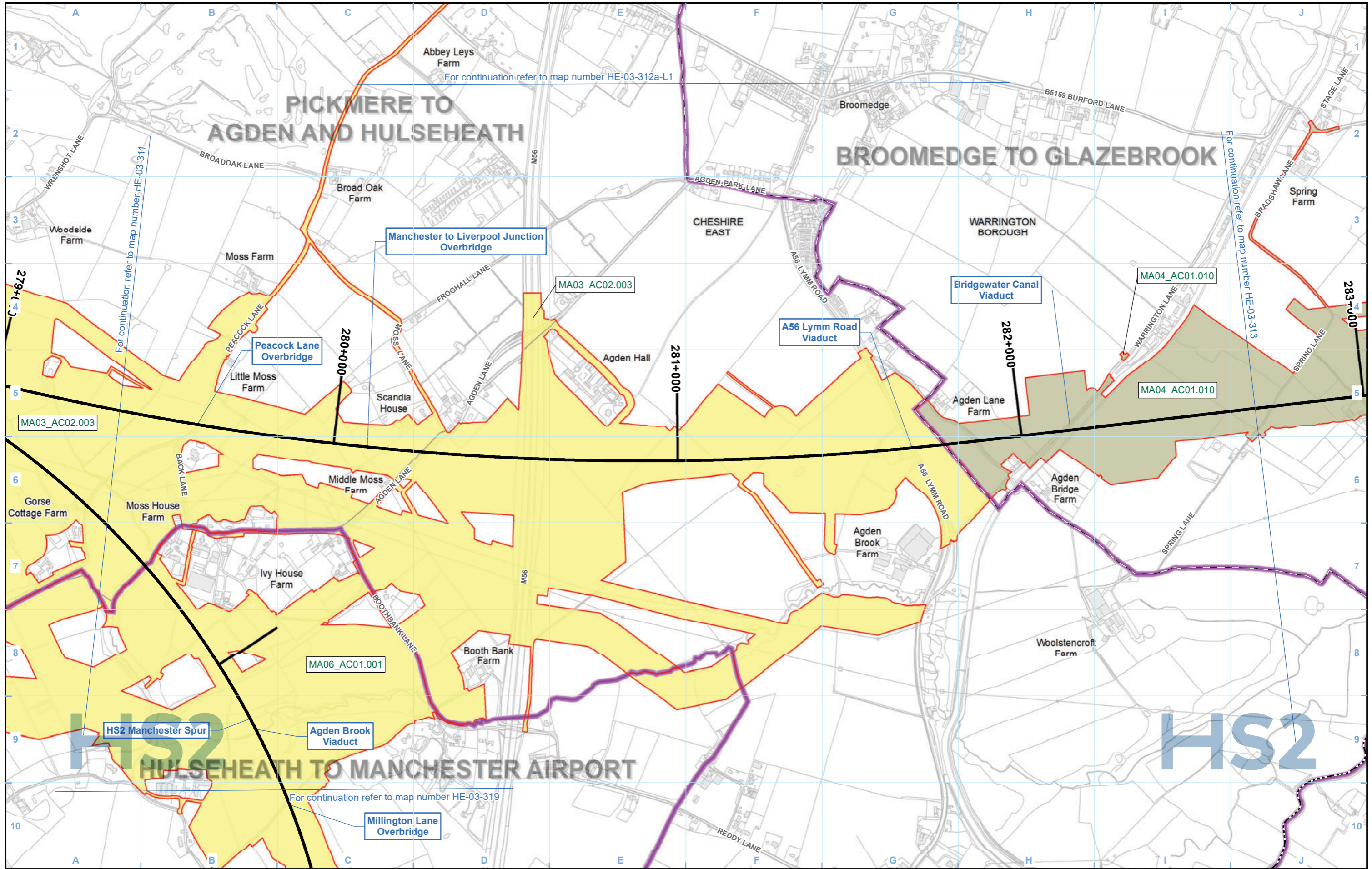
Registered in England. Registration number 06791686.  
 Registered office: 2 Snowhill, Queensway,  
 Birmingham B4 6QA.

Scale at A3: 1:10,000

© Crown copyright and database rights 2020  
 OS 100049190

Doc Number: 2DE01-MWJ-EV-MAP-M000-002772-P01

Date: 11/08/21



**Legend**

- Route in tunnel
- Route on surface
- Depot, station, headhouse or portal building
- Land potentially required during construction
- Community area boundary
- County boundary
- District/Borough boundary

**Archaeological sub-zones risk rating**

- 1 - High
- 2 - Medium
- 3 - Low
- 4 - None

**MA01\_AC01.001**

- Sequential No. of ACZ
- Sequential No. of ACA
- Community Area code

Map Number: HE-03-312a

Map Name: Archaeological Sub-Zones

Community Area MA03:  
Pickmere to Agden and Hulseheath

**HS2**

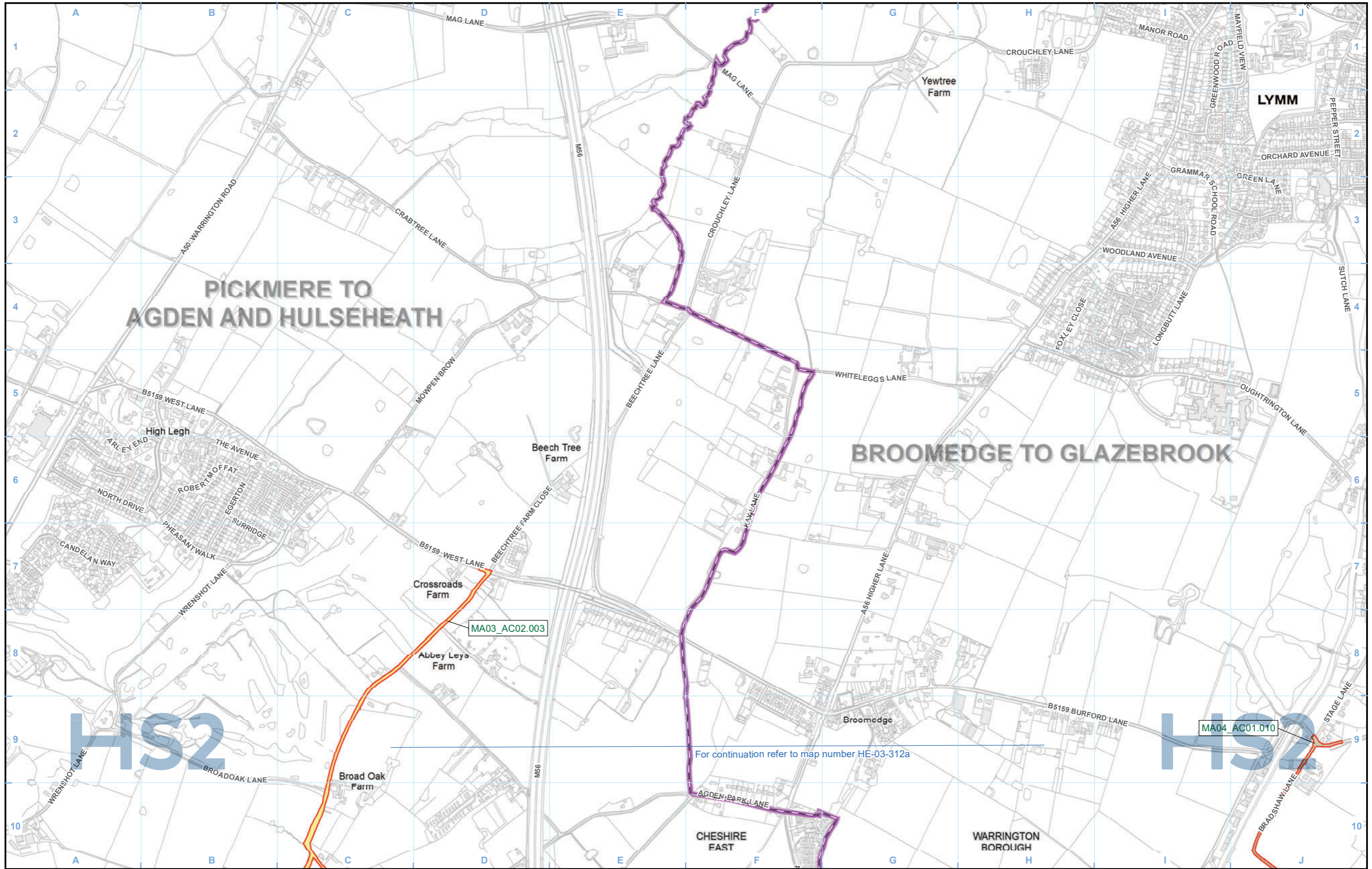
Registered in England. Registration number 06791686.  
Registered office: 2 Snowhill, Queensway,  
Birmingham B4 6QA.

Scale at A3: 1:10,000

© Crown copyright and database rights 2020  
OS 100049190

Doc Number: 2DE01-MWJ-EV-MAP-M000-001686-P01

Date: 11/08/21

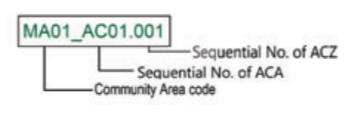


# PICKMERE TO AGDEN AND HULSEHEATH

# BROOMEDGE TO GLAZEBROOK

**Legend**

	Route in tunnel		Archaeological sub-zones risk rating
	Route on surface		2 - Medium
	Depot, station, headhouse or portal building		3 - Low
	Land potentially required during construction		4 - None
	Community area boundary		
	County boundary		
	District/Borough boundary		



For continuation refer to map number HE-03-312a

Map Number	HE-03-312a-L1
Map Name	Archaeological Sub-Zones
Community Area MA03: Pickmere to Agden and Hulseheath	

**HS2**

Registered in England. Registration number 06791686.  
 Registered office: 2 Snowhill, Queensway, Birmingham B4 6GA.

Scale at A3: 1:10,000

© Crown copyright and database rights 2020  
 OS 100049190

Doc Number: 2DE01-MWJ-EV-MAP-M000-002945-P01

Date: 11/08/21

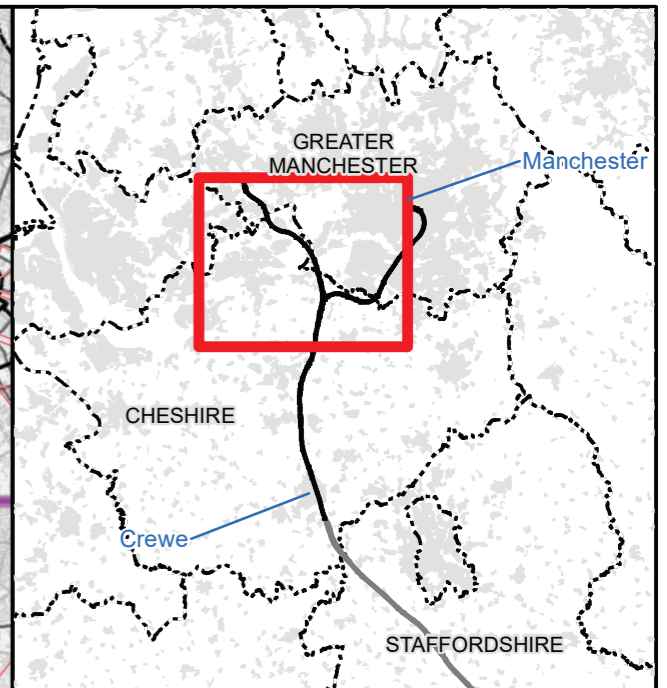
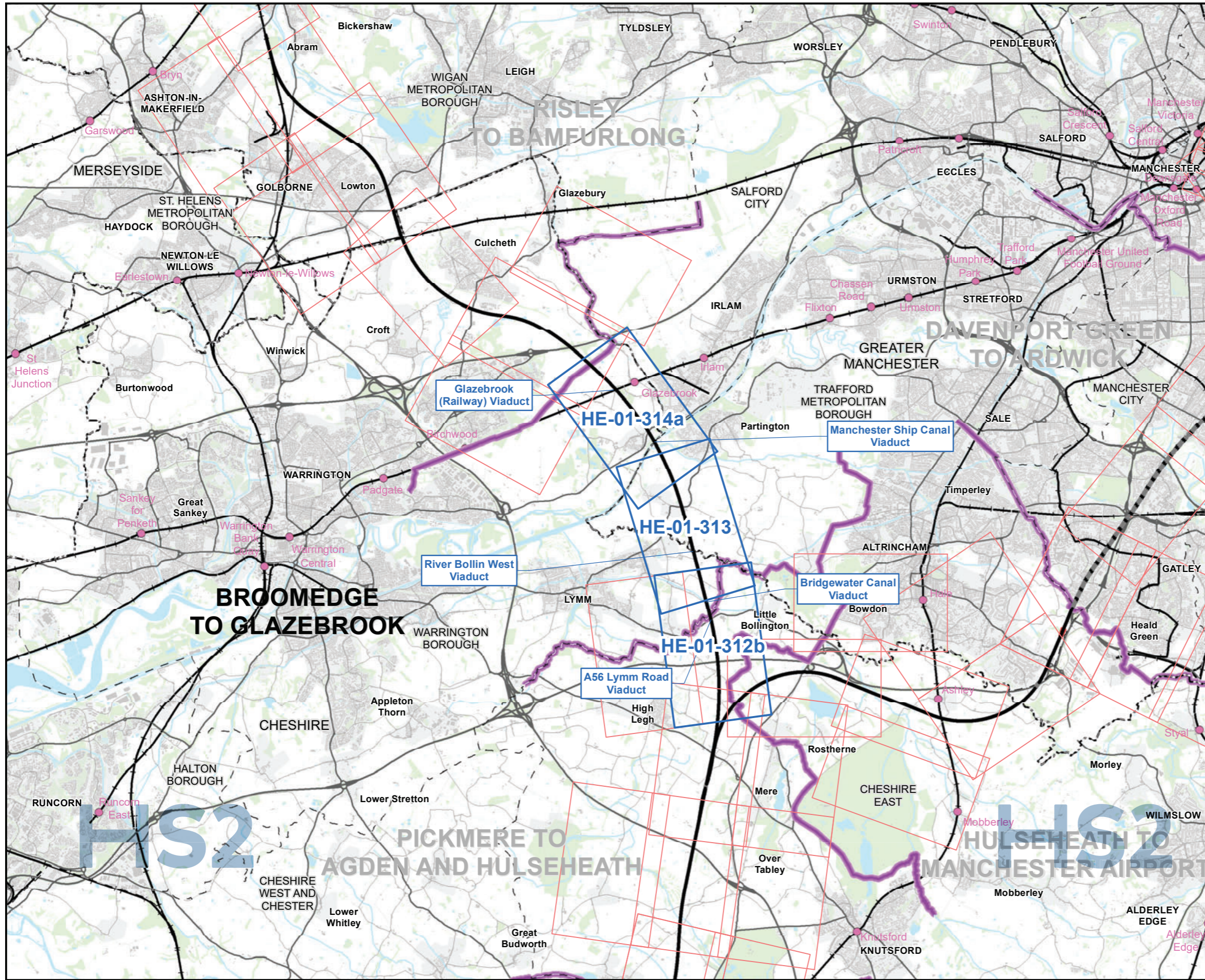
## **High Speed Rail (Crewe – Manchester) Environmental Statement**

MA04: Broomedge to Glazebrook

HE-01 - Heritage Assets within Study Area

HE-02 - Designated Heritage Assets

HE-03 - Archaeological Sub-zones



**Map Series Information:**

This map series shows designated and non-designated assets in relation to the land required for the construction of the Proposed Scheme, plus 500m in rural areas, 250m in urban areas, and 100m adjacent to sections of bored or mined tunnels in urban areas.

**Main Map Legend**

- Route in tunnel
- Route on surface
- Depot, station, headhouse or portal building
- Community area boundary
- Existing railway station
- County boundary
- District/Borough boundary
- Map sheets included in this community area
- Map sheets not included in this community area

Map Number HE-01-INDEX-MA04

Map Name  
**Index Map of:  
Heritage Assets within Study Area**

Community Area MA04:  
Broomedge to Glazebrook

**HS2** HS2 Ltd accept no responsibility for any circumstances, which arise from the reproduction of this map after alteration, amendment or abbreviation or if it is issued in part or issued incomplete in any way.

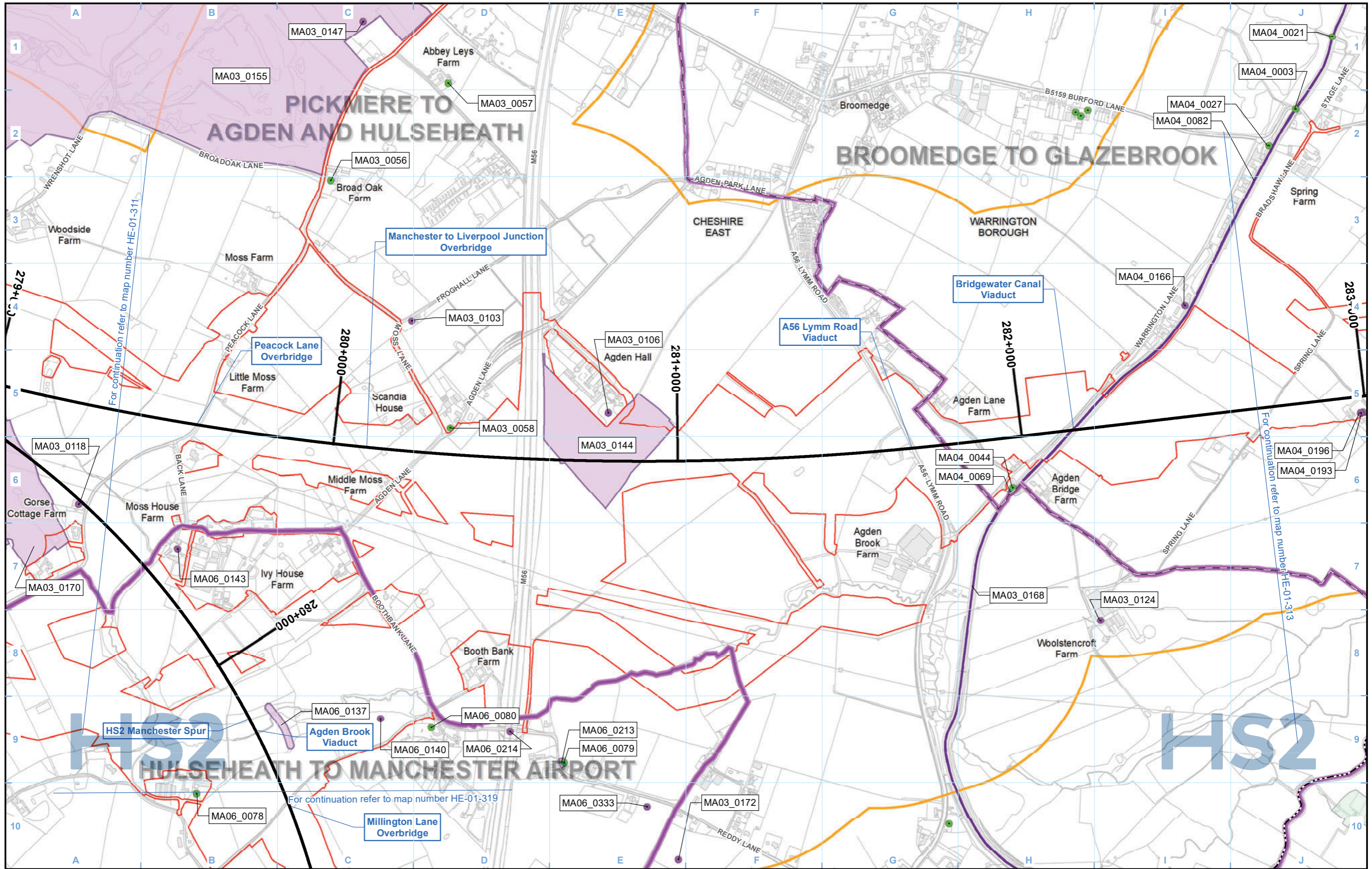
Registered in England. Registration number 06791686.  
Registered office: 2 Snowhill, Queensway, Birmingham B4 6QA.

Scale at A3: 1:100,000

© Crown copyright and database rights 2020  
OS 100049190

Doc Number: 2DE01-MWJ-EV-MAP-M000-001634-P01

Date: 11/08/21



**Legend**

Route in tunnel	Study area	Registered battlefield	Listed buildings
Route on surface	Conservation area	Non-designated heritage asset	Grade I
Depot, station, headhouse or portal building	Registered park/garden	Non-designated heritage asset	Grade II*
Land potentially required during construction	Scheduled monument	Non-designated heritage asset	Grade II
Community area boundary		ABC_123 Unique gazetteer ID (UID)	
County boundary			
District/Borough boundary			

Map Number	HE-01-312b
Map Name	Heritage Assets within Study Area
	Community Area MA04: Broomedge to Glazebrook

**HS2**

Registered in England. Registration number 06791686.  
Registered office: 2 Snowhill, Queensway, Birmingham B4 6QA.

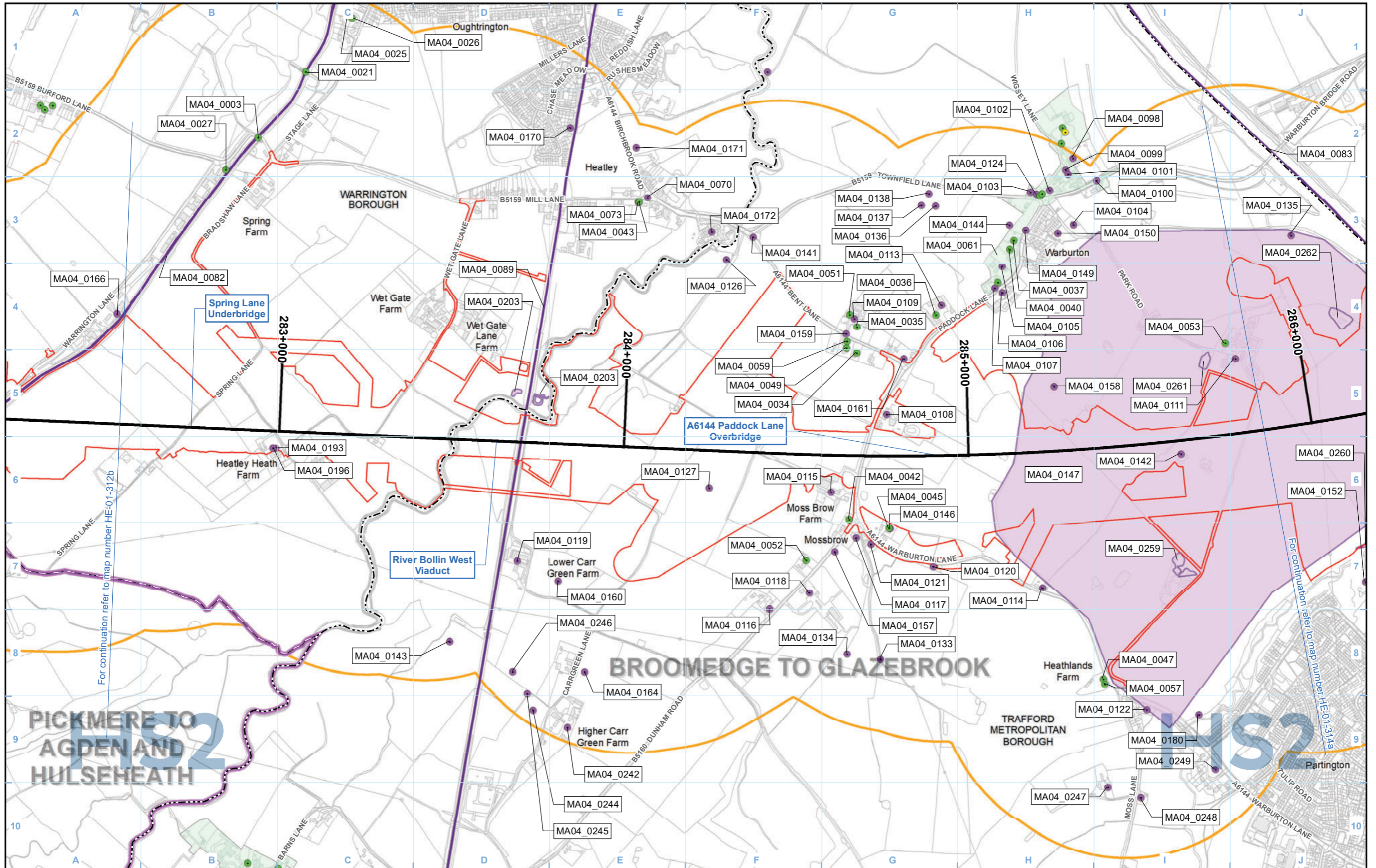
Scale at A3: 1:10,000

© Crown copyright and database rights 2020  
OS 100049190

Doc Number: 2DE01-MWJ-EV-MAP-M000-001610-P01

Date: 11/08/21





**Legend**

			<b>Listed buildings</b>

Map Number	HE-01-313
Map Name	Heritage Assets within Study Area
	Community Area MA04: Broomedge to Glazebrook

**HS2**

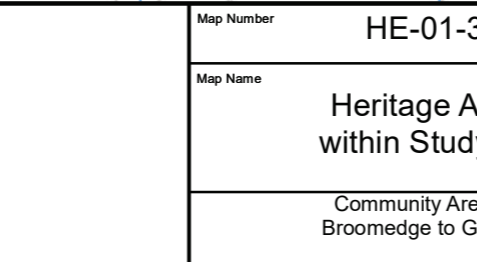
Registered in England. Registration number 06791686.  
 Registered office: 2 Snowhill, Queensway, Birmingham B4 6QA.

© Crown copyright and database rights 2020  
 OS 100049190

Scale at A3: 1:10,000

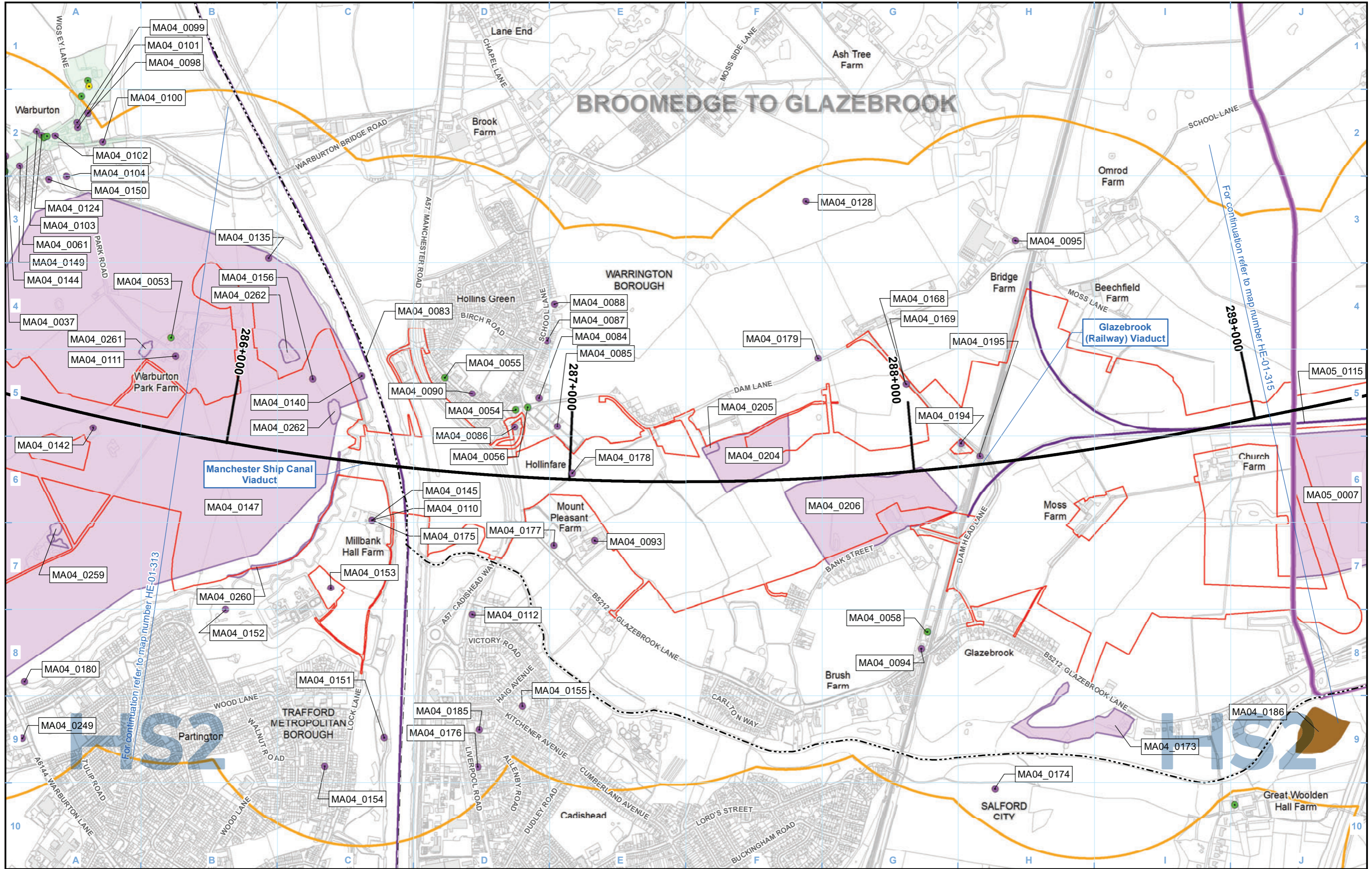
Doc Number: 2DE01-MWJ-EV-MAP-M000-001611-P01

Date: 11/08/21



HS2 Ltd accept no responsibility for any circumstances, which arise from the reproduction of this map after alteration, amendment or abbreviation or if it is issued in part or issued incomplete in any way.

# BROOMEDGE TO GLAZEBROOK



**Legend**

Route in tunnel	Study area	Registered battlefield	Listed buildings
Route on surface	Conservation area	Non-designated heritage asset	Grade I
Depot, station, headhouse or portal building	Registered park/garden	Non-designated heritage asset	Grade II*
Land potentially required during construction	Scheduled monument	Non-designated heritage asset	Grade II
Community area boundary		Unique gazetteer ID (UID)	
County boundary			
District/Borough boundary			

Map Number: HE-01-314a

Map Name: Heritage Assets within Study Area

Community Area MA04: Broomedge to Glazebrook

**HS2**

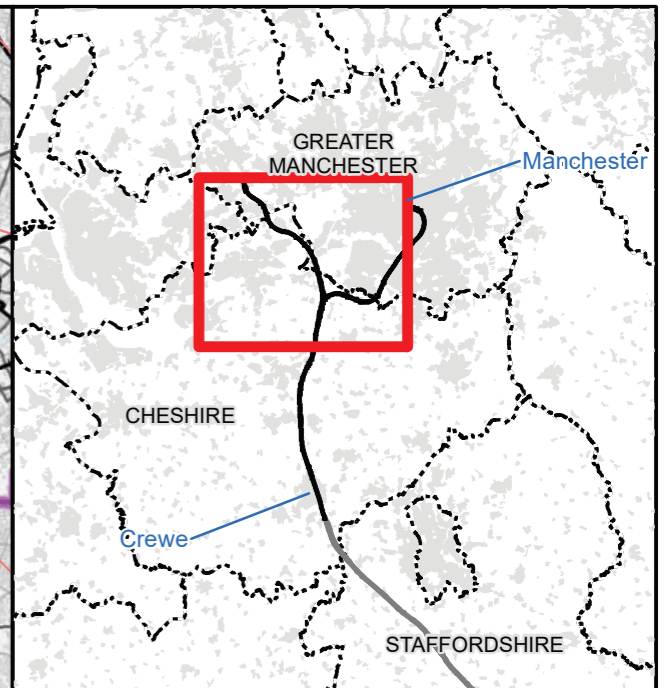
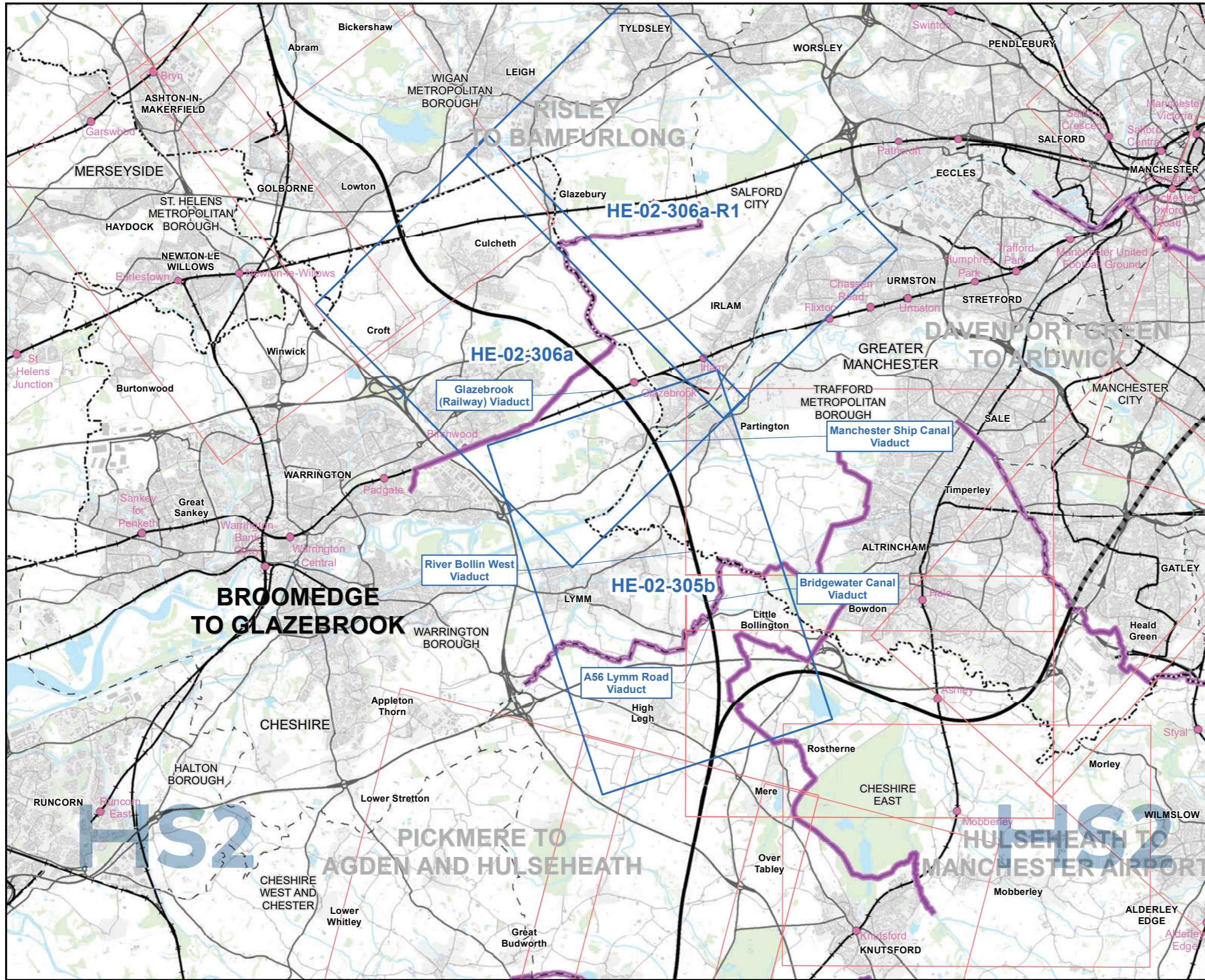
Registered in England. Registration number 06791686.  
Registered office: 2 Snowhill, Queensway, Birmingham B4 6GA.

Scale at A3: 1:10,000

© Crown copyright and database rights 2020  
OS 100049190

Doc Number: 2DE01-MWJ-EV-MAP-M000-001612-P01

Date: 11/08/21



**Map Series Information:**

Designated assets within 2000m in relation to the land required for the construction of the Proposed Scheme.

**Main Map Legend**

- Route in tunnel
- Route on surface
- Depot, station, headhouse or portal building
- Community area boundary
- Existing railway station
- County boundary
- District/Borough boundary
- Map sheets included in this community area
- Map sheets not included in this community area

Map Number HE-02-INDEX-MA04

Map Name  
**Index Map of:  
Designated Heritage Assets**

Community Area MA04:  
Broomedge to Glazebrook

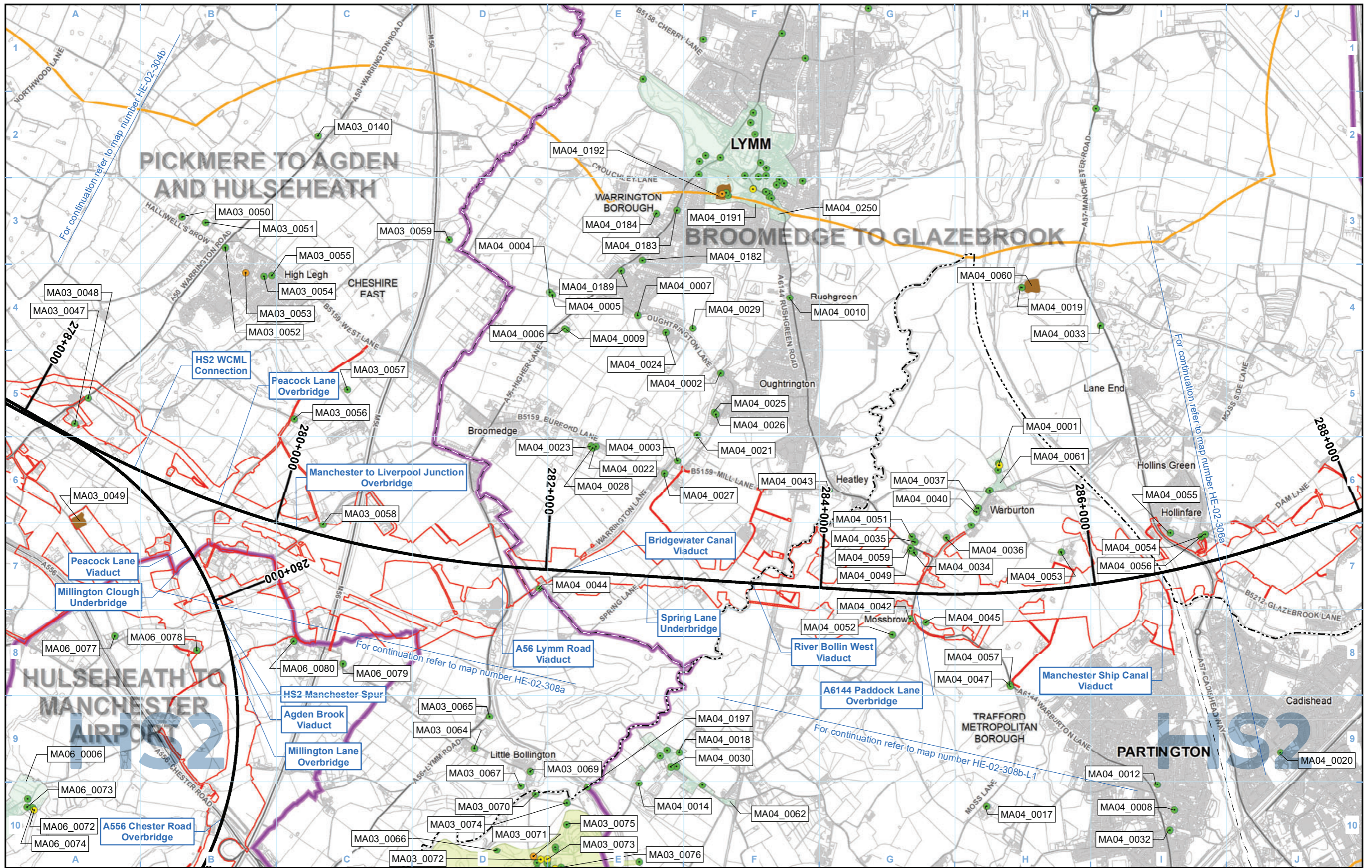
HS2 Ltd accept no responsibility for any circumstances, which arise from the reproduction of this map after alteration, amendment or abbreviation or if it is issued in part or issued incomplete in any way.

Scale at A3: 1:100,000

Registered in England. Registration number 06791686.  
Registered office: 2 Snowhill, Queensway, Birmingham B4 6QA.  
© Crown copyright and database rights 2020  
OS 100049190

Doc Number: 2DE01-MWJ-EV-MAP-M000-001665-P01

Date: 11/08/21



**Legend**

Route in tunnel	Existing railway station	Conservation area	Listed buildings
Route on surface	Existing rail line	Registered park/garden	Grade I
Depot, station, headhouse or portal building	Study area	Scheduled monument	Grade II*
Land potentially required during construction		Registered battlefield	Grade II
Community area boundary			
County boundary			
District/Borough boundary			

ABC\_123 Unique gazetteer ID (UID)

Map Number: HE-02-305b

Map Name: Designated Heritage Assets

Community Area MA04:  
Broomedge to Glazebrook

**HS2**

HS2 Ltd accept no responsibility for any circumstances, which arise from the reproduction of this map after alteration, amendment or abbreviation or if it is issued in part or issued incomplete in any way.

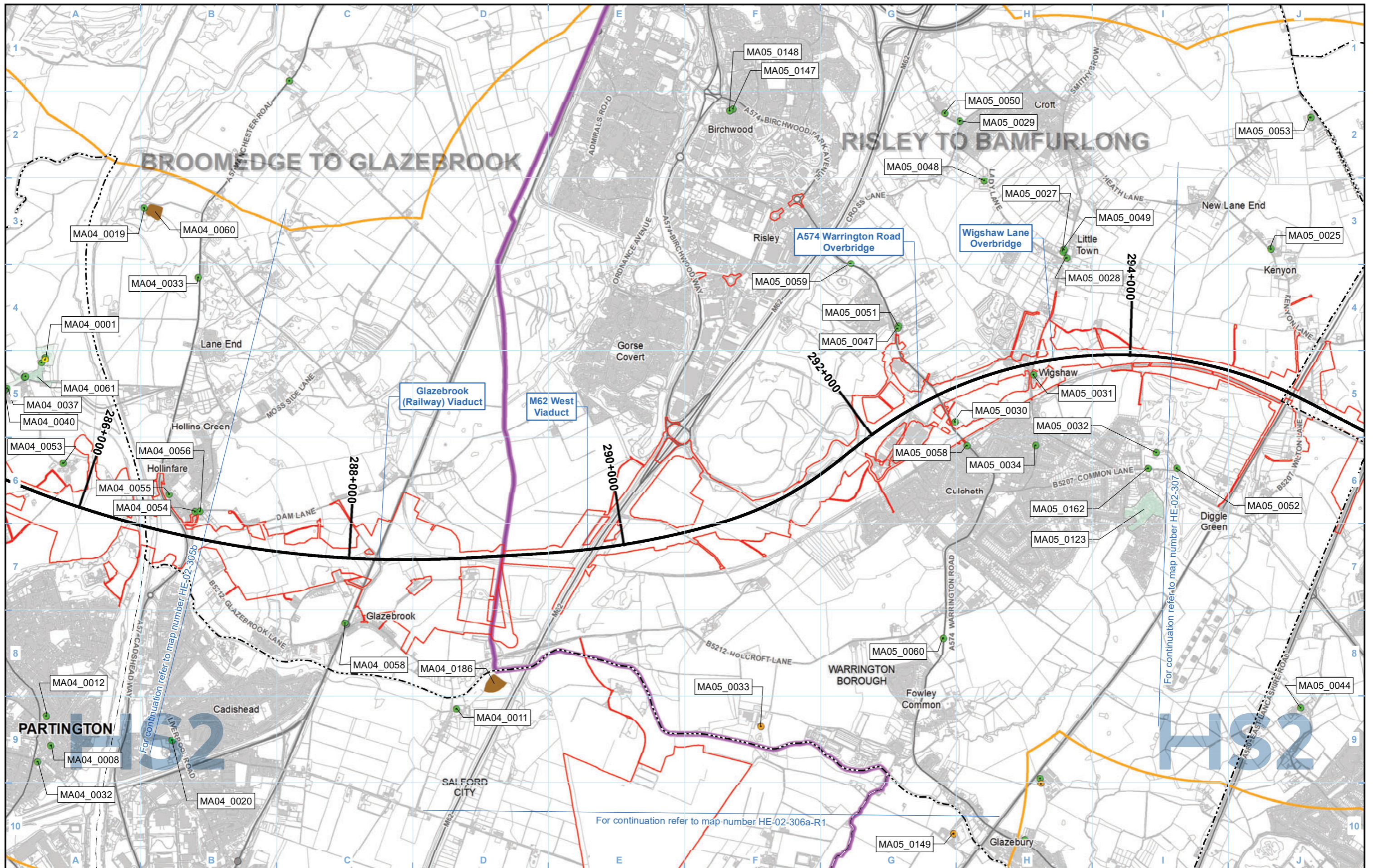
Registered in England. Registration number 06791686.  
Registered office: 2 Snowhill, Queensway, Birmingham B4 6QA.

Scale at A3: 1:25,000

© Crown copyright and database rights 2020  
OS 100049190

Doc Number: 2DE01-MWJ-EV-MAP-M000-001649-P01

Date: 11/08/21



Legend			
	Route in tunnel		Existing railway station
	Route on surface		Existing rail line
	Depot, station, headhouse or portal building		Conservation area
	Land potentially required during construction		Registered park/garden
	Community area boundary		Scheduled monument
	County boundary		Registered battlefield
	District/Borough boundary		Listed buildings
			Grade I
			Grade II*
			Grade II
			Unique gazetteer ID (UID)

Map Number	HE-02-306a
Map Name	Designated Heritage Assets
Community Area MA04: Broomedge to Glazebrook	

HS2 Ltd accept no responsibility for any circumstances, which arise from the reproduction of this map after alteration, amendment or abbreviation or if it is issued in part or issued incomplete in any way.

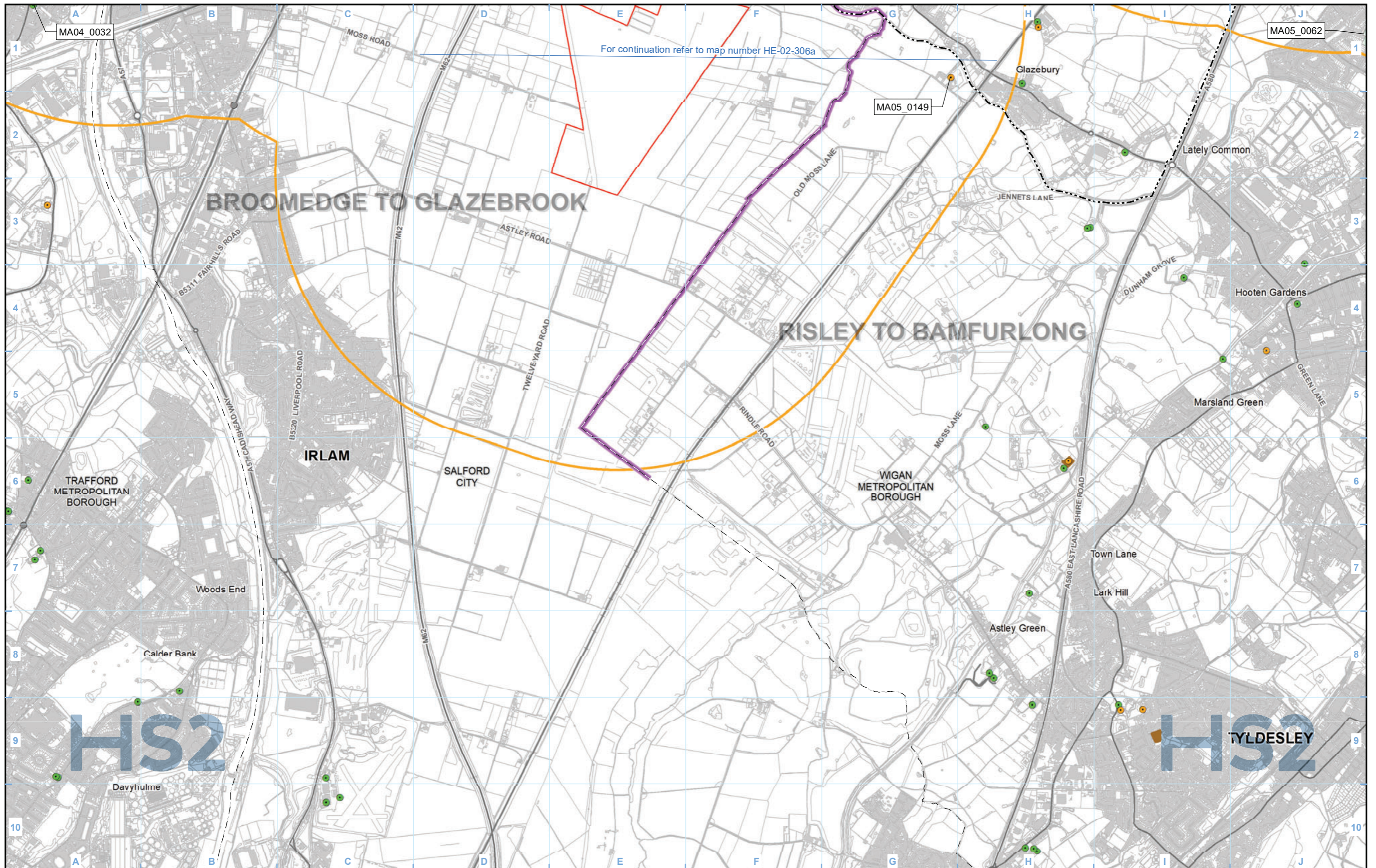
Registered in England. Registration number 06791686.  
Registered office: 2 Snowhill, Queensway,  
Birmingham B4 6QA.

Scale at A3: 1:25,000

© Crown copyright and database rights 2020  
OS 100049190

Date: 11/08/21

Doc Number: 2DE01-MWJ-EV-MAP-M000-001650-P01



For continuation refer to map number HE-02-306a

MA04\_0032

MA05\_0062

MA05\_0149

Legend			

ABC\_123 Unique gazetteer ID (UID)

Map Number	HE-02-306a-R1
Map Name	Designated Heritage Assets
	Community Area MA04: Broomedge to Glazebrook

HS2 Ltd accept no responsibility for any circumstances, which arise from the reproduction of this map after alteration, amendment or abbreviation or if it is issued in part or issued incomplete in any way.

Registered in England. Registration number 06791686.  
Registered office: 2 Snowhill, Queensway, Birmingham B4 6GA.

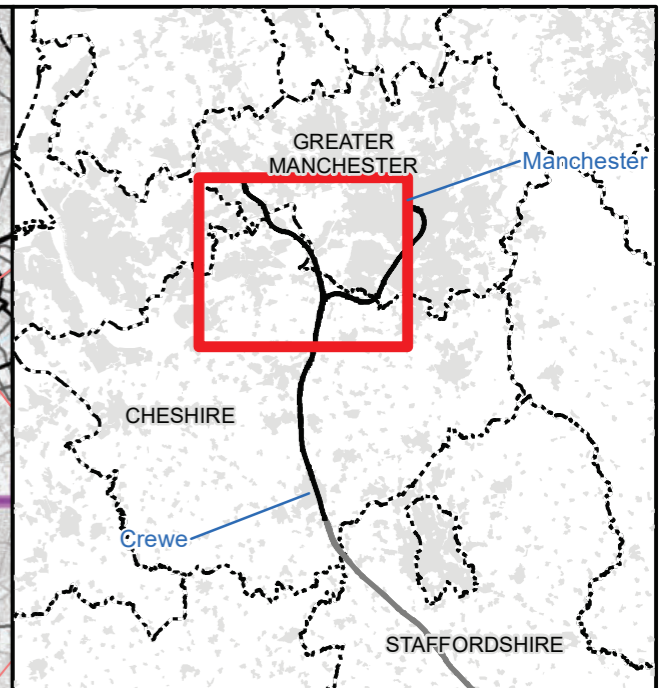
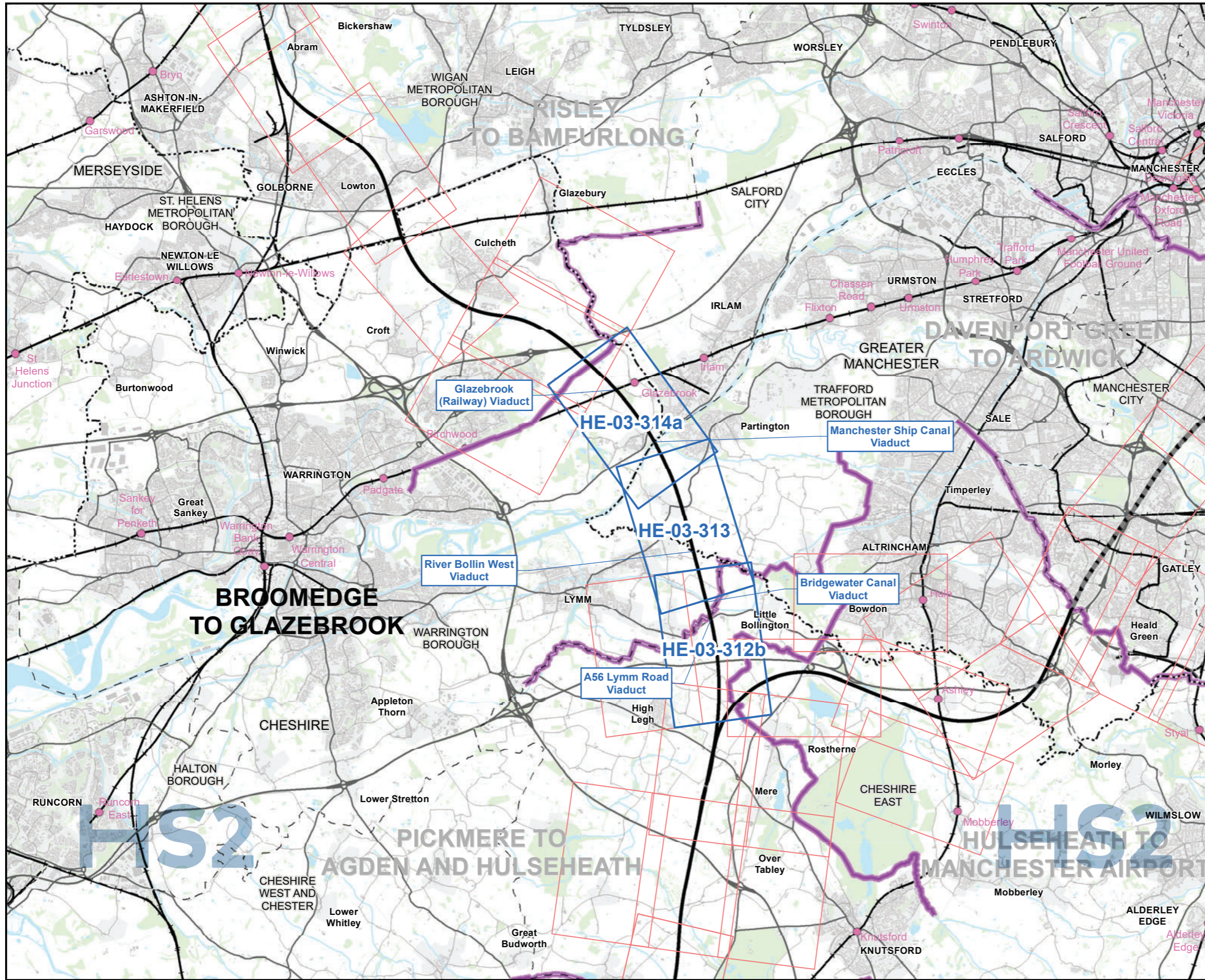
© Crown copyright and database rights 2020  
OS 100049190

Doc Number: 2DE01-MWJ-EV-MAP-M000-002766-P01

Scale at A3: 1:25,000

Metres

Date: 11/08/21



**Map Series Information:**

These maps show Archaeological Sub-Zones (ASZ) within the land required for the construction of the Proposed Scheme.

**Main Map Legend**

- Route in tunnel
- Route on surface
- Depot, station, headhouse or portal building
- Community area boundary
- Existing railway station
- County boundary
- District/Borough boundary
- Map sheets included in this community area
- Map sheets not included in this community area

Map Number: HE-03-INDEX-MA04

Map Name: Index Map of: Archaeological Sub-Zones

Community Area MA04: Broomedge to Glazebrook

**HS2**

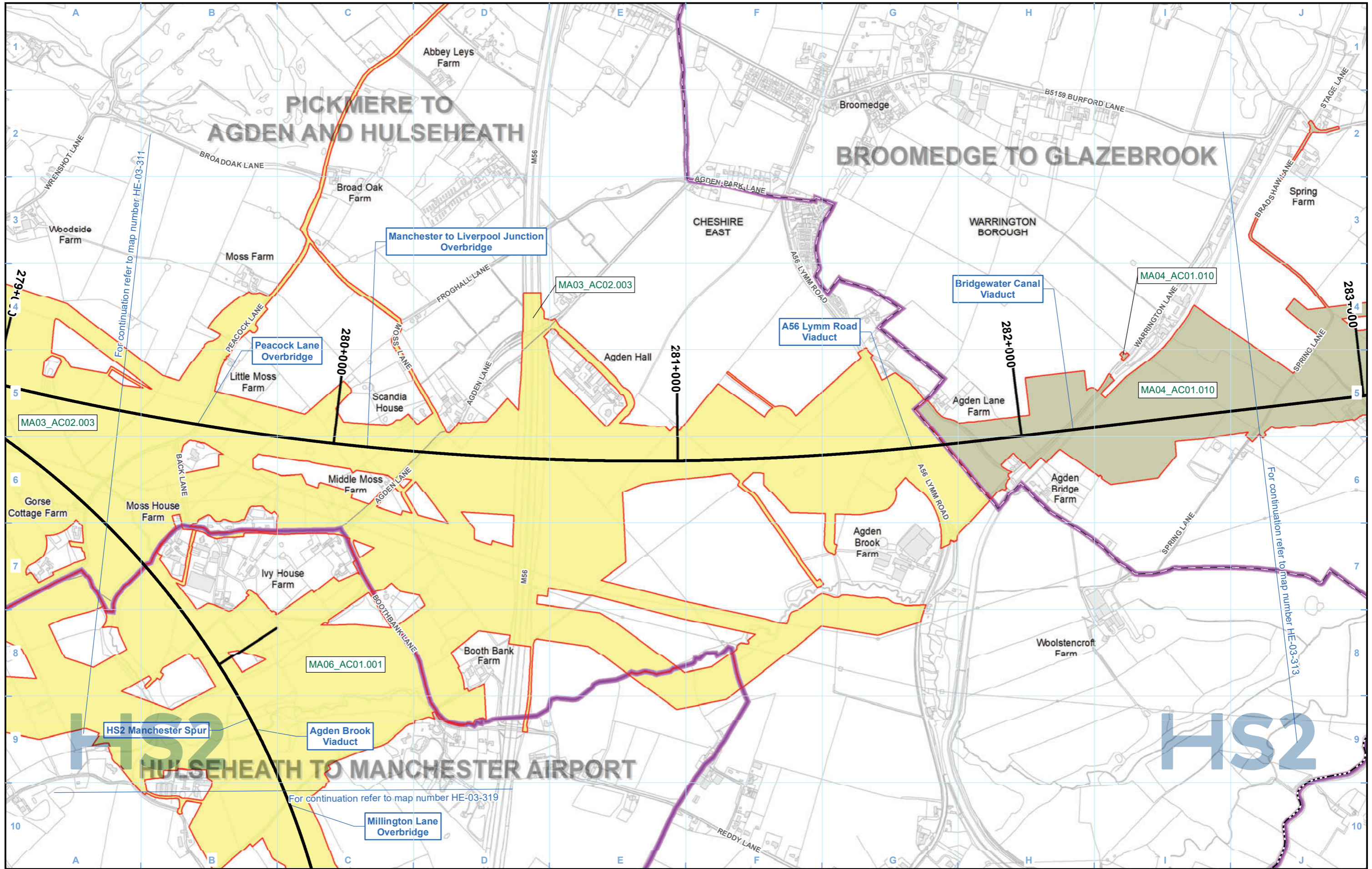
Registered in England. Registration number 06791686.  
Registered office: 2 Snowhill, Queensway, Birmingham B4 6QA.

Scale at A3: 1:100,000

© Crown copyright and database rights 2020  
OS 100049190

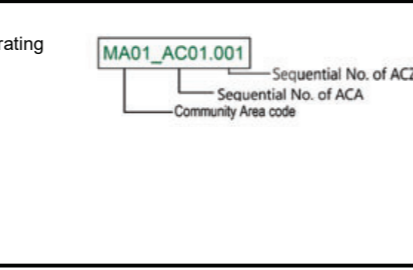
Doc Number: 2DE01-MWJ-EV-MAP-M000-001711-P01

Date: 11/08/21



- Legend**
- Route in tunnel
  - Route on surface
  - Depot, station, headhouse or portal building
  - Land potentially required during construction
  - Community area boundary
  - County boundary
  - District/Borough boundary

- Archaeological sub-zones risk rating**
- 1 - High
  - 2 - Medium
  - 3 - Low
  - 4 - None



Map Number: HE-03-312b

Map Name: Archaeological Sub-Zones

Community Area MA04:  
Broomedge to Glazebrook

**HS2**

Registered in England. Registration number 06791686.  
Registered office: 2 Snowhill, Queensway,  
Birmingham B4 6QA.

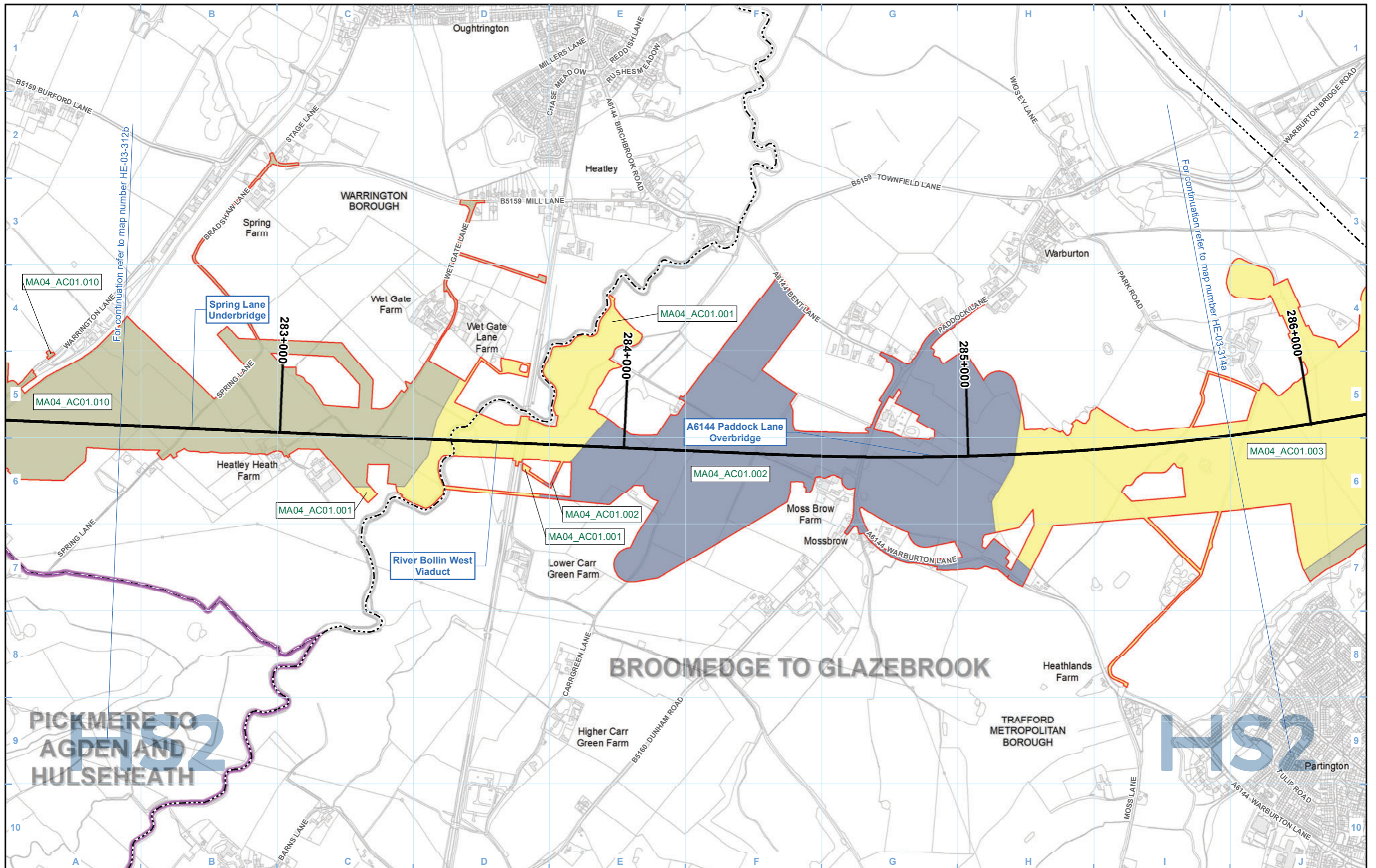
Scale at A3: 1:10,000

© Crown copyright and database rights 2020  
OS 100049190

Doc Number: 2DE01-MWJ-EV-MAP-M000-001687-P01

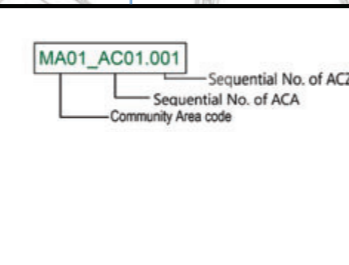
Date: 11/08/21





- Legend**
- Route in tunnel
  - Route on surface
  - Depot, station, headhouse or portal building
  - Land potentially required during construction
  - Community area boundary
  - County boundary
  - District/Borough boundary

- Archaeological sub-zones risk rating**
- 1 - High
  - 2 - Medium
  - 3 - Low
  - 4 - None



Map Number	HE-03-313
Map Name	Archaeological Sub-Zones
Community Area MA04: Broomedge to Glazebrook	

Registered in England. Registration number 06791686.  
Registered office: 2 Snowhill, Queensway,  
Birmingham B4 6QA.

© Crown copyright and database rights 2020  
OS 100049190

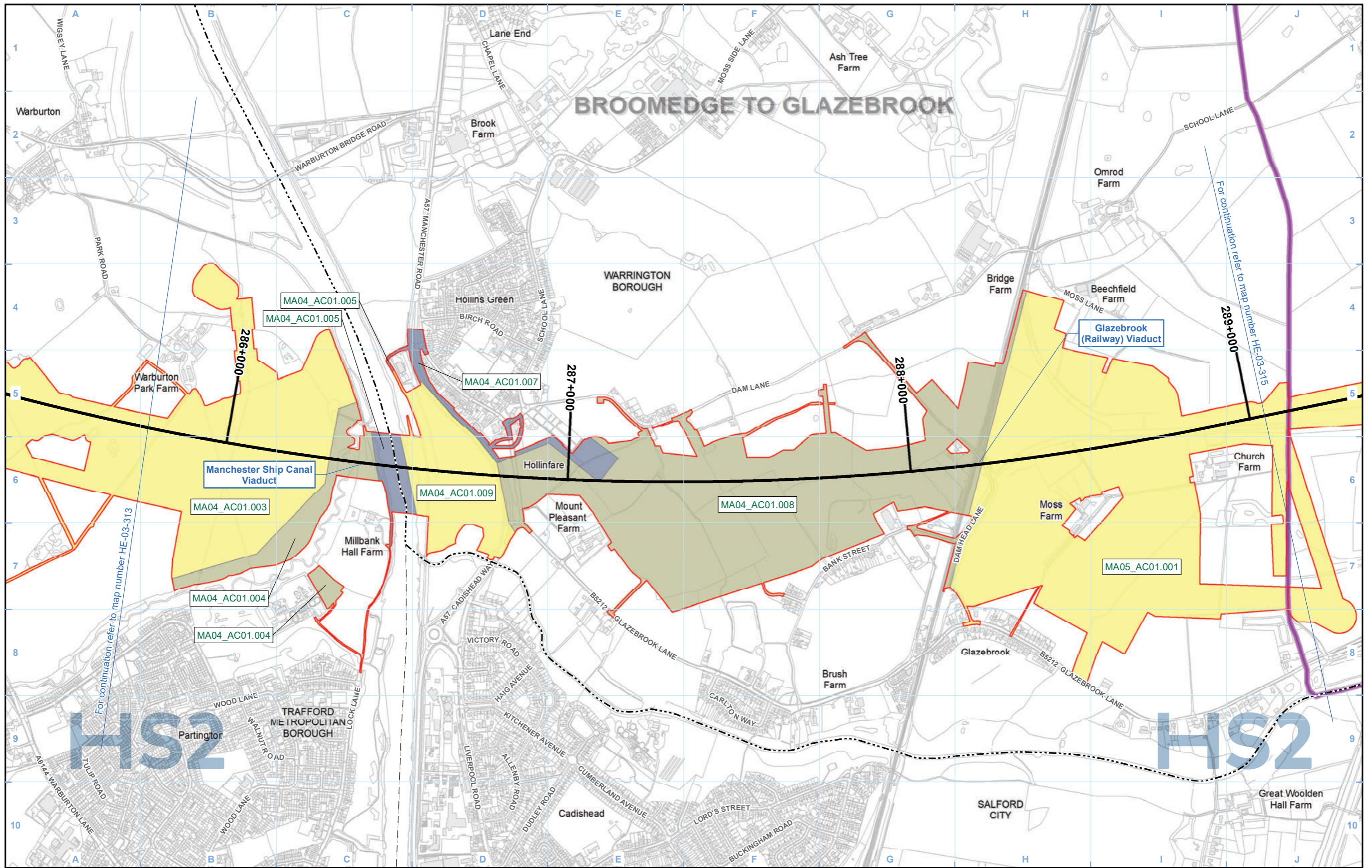
Doc Number: 2DE01-MWJ-EV-MAP-M000-001688-P01

Scale at A3: 1:10,000

Metres

Date: 11/08/21

HS2 Ltd accept no responsibility for any circumstances, which arise from the reproduction of this map after alteration, amendment or abbreviation or if it is issued in part or issued incomplete in any way.



**Legend**

- Route in tunnel
- Route on surface
- Depot, station, headhouse or portal building
- Land potentially required during construction
- Community area boundary
- County boundary
- District/Borough boundary

**Archaeological sub-zones risk rating**

- 1 - High
- 2 - Medium
- 3 - Low
- 4 - None

**MA01\_AC01.001**

- Sequential No. of ACZ
- Sequential No. of ACA
- Community Area code

Map Number: HE-03-314a

Map Name: Archaeological Sub-Zones

Community Area MA04:  
Broomedge to Glazebrook

**HS2**

Registered in England. Registration number 06791686.  
Registered office: 2 Snowhill, Queensway,  
Birmingham B4 6GA.

Scale at A3: 1:10,000

© Crown copyright and database rights 2020  
OS 100049190

Doc Number: 2DE01-MWJ-EV-MAP-M000-001689-P01

Date: 11/08/21

This page is intentionally blank

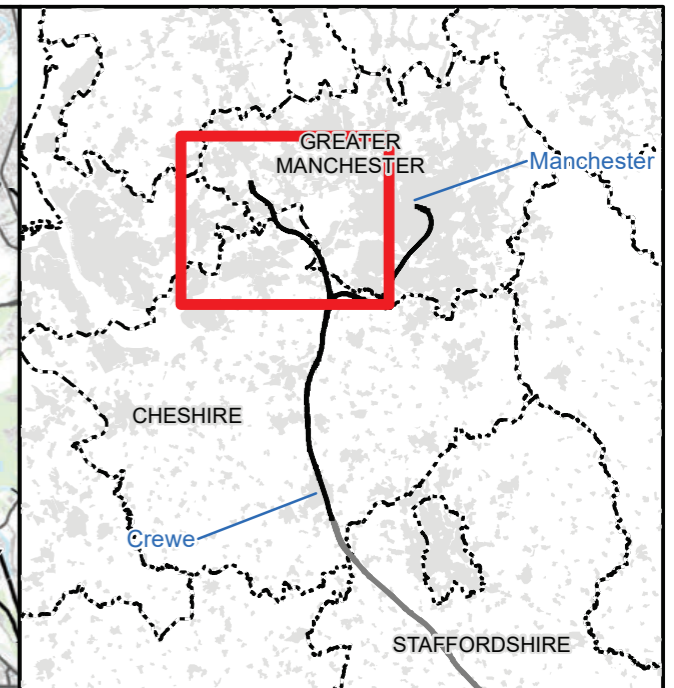
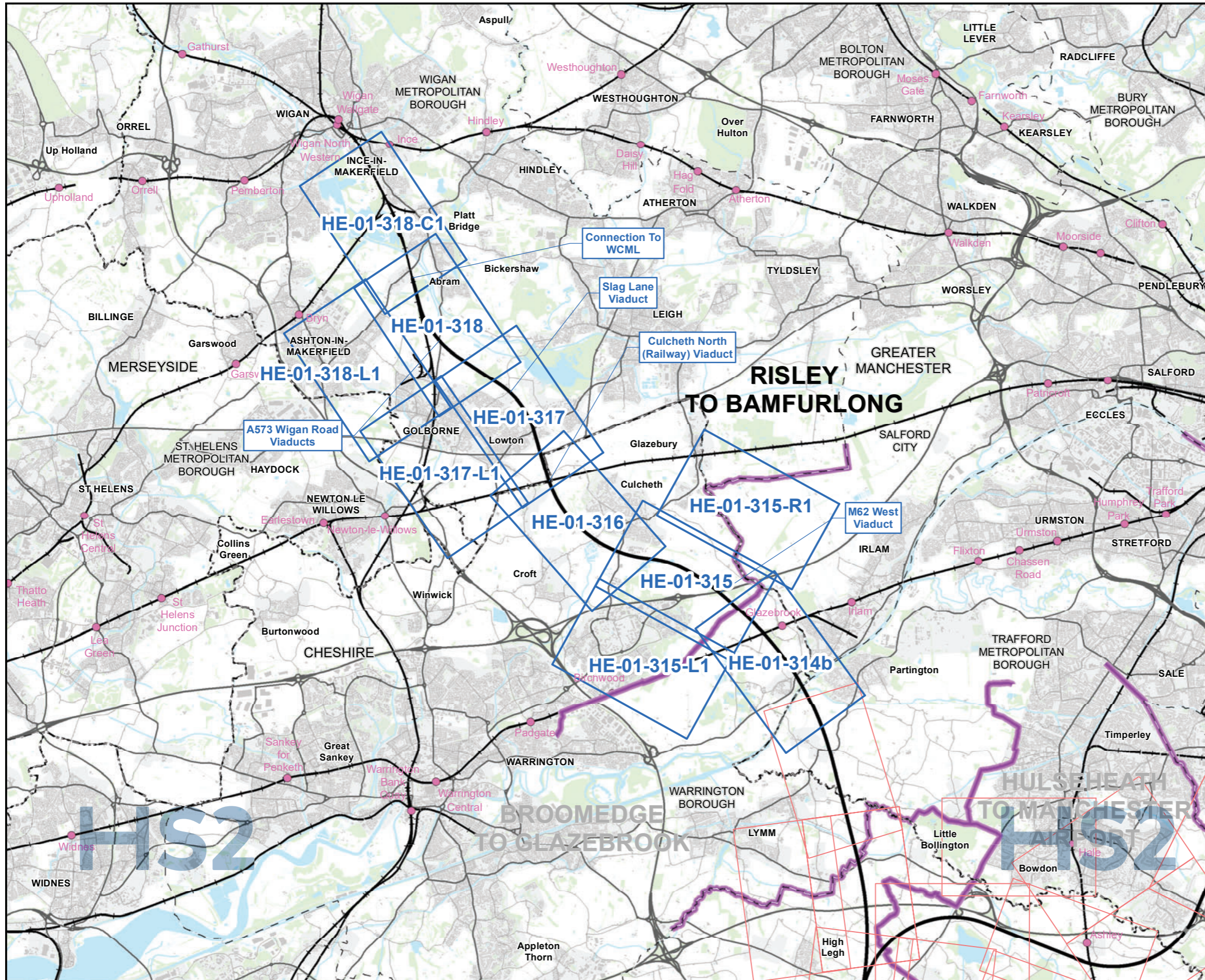
## **High Speed Rail (Crewe – Manchester) Environmental Statement**

MA05: Risley to Bamfurlong

HE-01 - Heritage Assets within Study Area

HE-02 - Designated Heritage Assets

HE-03 - Archaeological Sub-zones



### Map Series Information:

This map series shows designated and non-designated assets in relation to the land required for the construction of the Proposed Scheme, plus 500m in rural areas, 250m in urban areas, and 100m adjacent to sections of bored or mined tunnels in urban areas.

#### Main Map Legend

- Route in tunnel
- Route on surface
- Depot, station, headhouse or portal building
- Community area boundary
- Existing railway station
- County boundary
- District/Borough boundary
- Map sheets included in this community area
- Map sheets not included in this community area

Map Number	HE-01-INDEX-MA05
Map Name	Index Map of: Heritage Assets within Study Area
	Community Area MA05: Risley to Bamfurlong

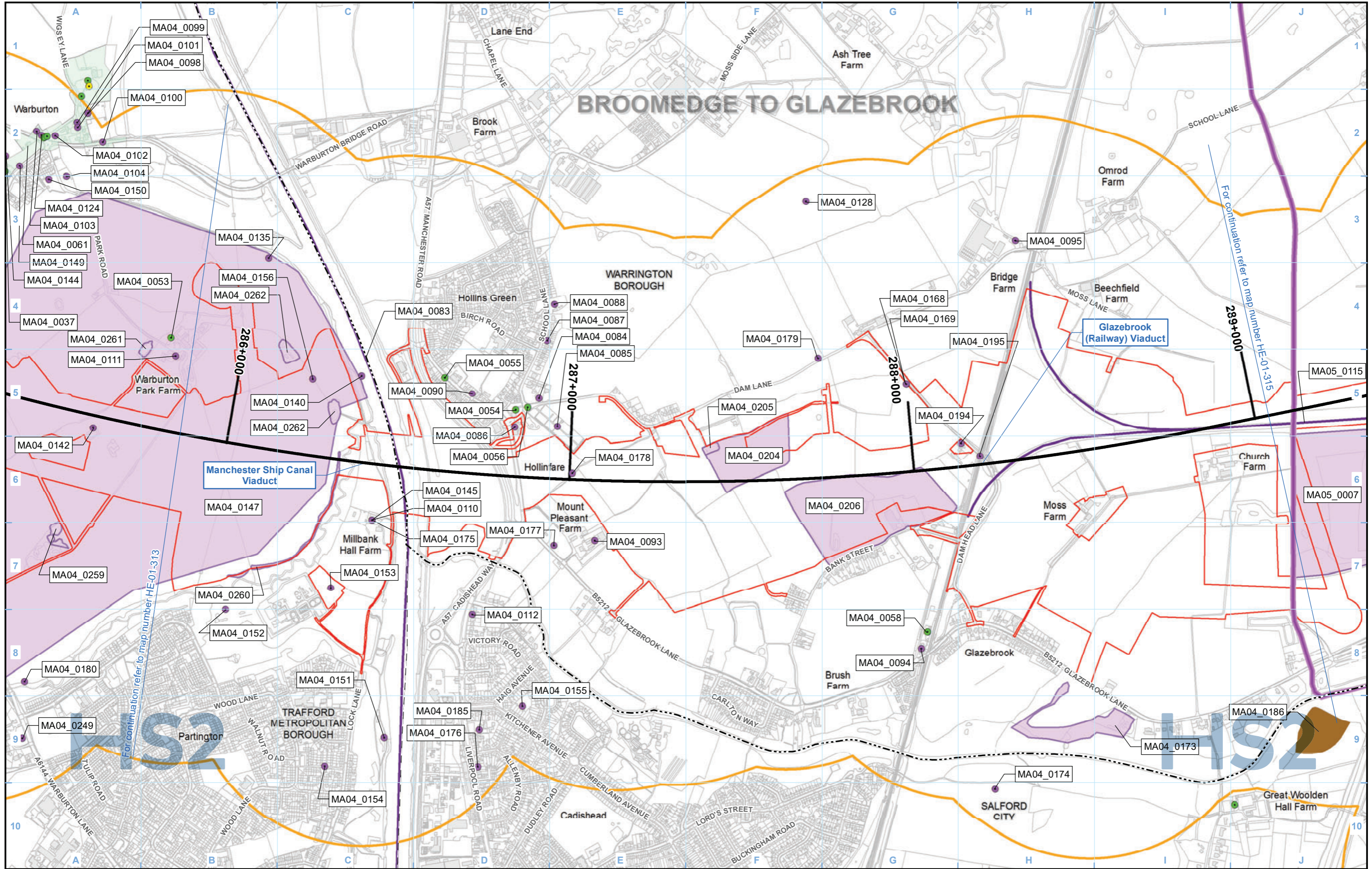
HS2 Ltd accept no responsibility for any circumstances, which arise from the reproduction of this map after alteration, amendment or abbreviation or if it is issued in part or issued incomplete in any way.

Scale at A3: 1:100,000

Registered in England. Registration number 06791686.  
Registered office: 2 Snowhill, Queensway, Birmingham B4 6QA.  
© Crown copyright and database rights 2020  
OS 100049190

Doc Number: 2DE01-MWJ-EV-MAP-M000-001635-P01
Date: 11/08/21

# BROOMEDGE TO GLAZEBOOK



**Legend**

Route in tunnel	Study area	Registered battlefield	Listed buildings
Route on surface	Conservation area	Non-designated heritage asset	Grade I
Depot, station, headhouse or portal building	Registered park/garden	Non-designated heritage asset	Grade II*
Land potentially required during construction	Scheduled monument	Non-designated heritage asset	Grade II
Community area boundary		ABC_123 Unique gazetteer ID (UID)	
County boundary			
District/Borough boundary			

Map Number: HE-01-314b

Map Name: Heritage Assets within Study Area

Community Area MA05: Risley to Bamfurlong

**HS2**

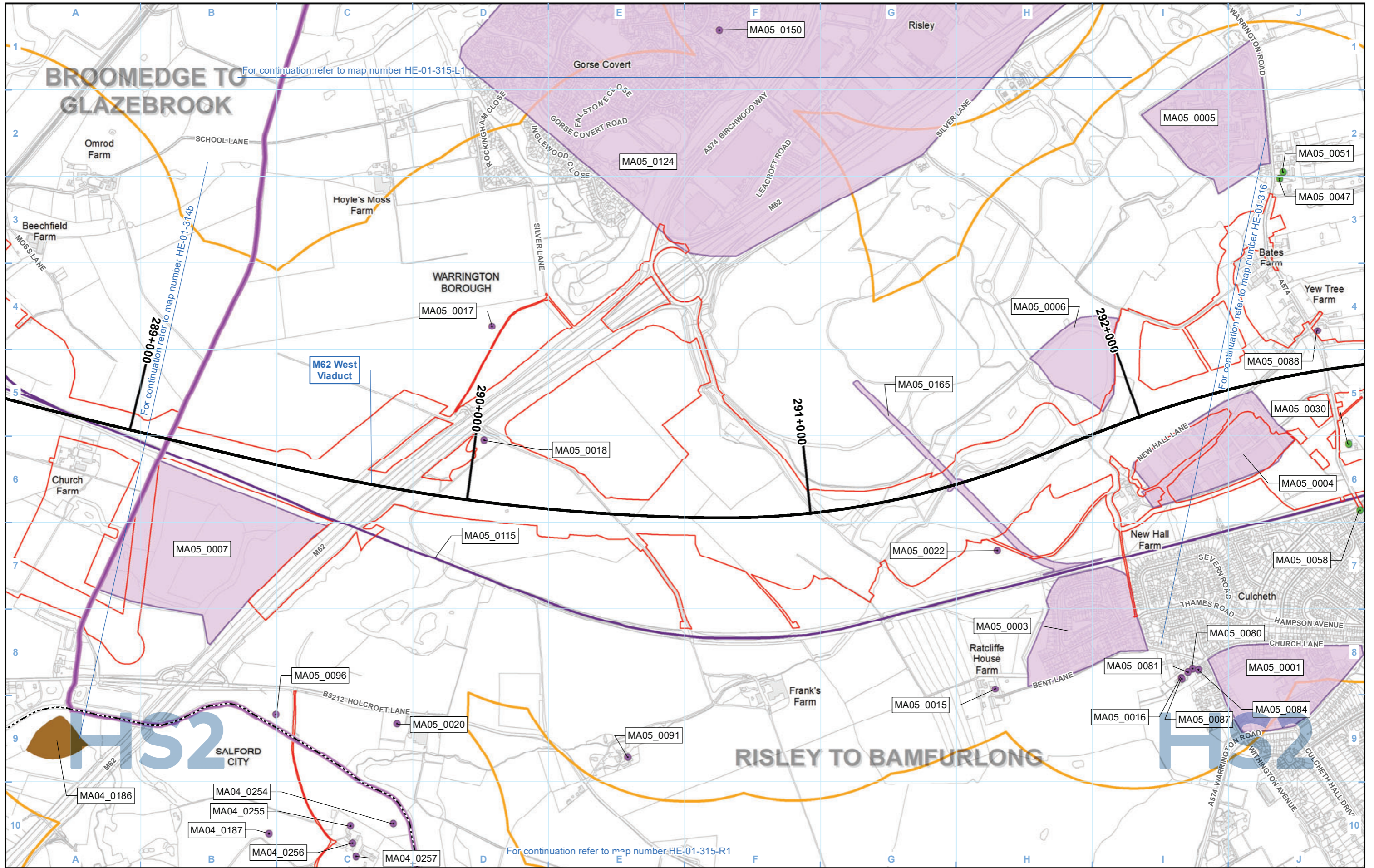
Registered in England. Registration number 06791686.  
Registered office: 2 Snowhill, Queensway, Birmingham B4 6QA.

Scale at A3: 1:10,000

© Crown copyright and database rights 2020  
OS 100049190

Doc Number: 2DE01-MWJ-EV-MAP-M000-001613-P01

Date: 11/08/21



**Legend**

Route in tunnel	Study area	Registered battlefield	Listed buildings
Route on surface	Conservation area	Non-designated heritage asset	Grade I
Depot, station, headhouse or portal building	Registered park/garden	Non-designated heritage asset	Grade II*
Land potentially required during construction	Scheduled monument	Non-designated heritage asset	Grade II
Community area boundary		Unique gazetteer ID (UID)	
County boundary			
District/Borough boundary			

Map Number: HE-01-315

Map Name: Heritage Assets within Study Area

Community Area MA05: Risley to Bamfurlong

**HS2**

Registered in England. Registration number 06791686.  
Registered office: 2 Snowhill, Queensway, Birmingham B4 6QA.

Scale at A3: 1:10,000

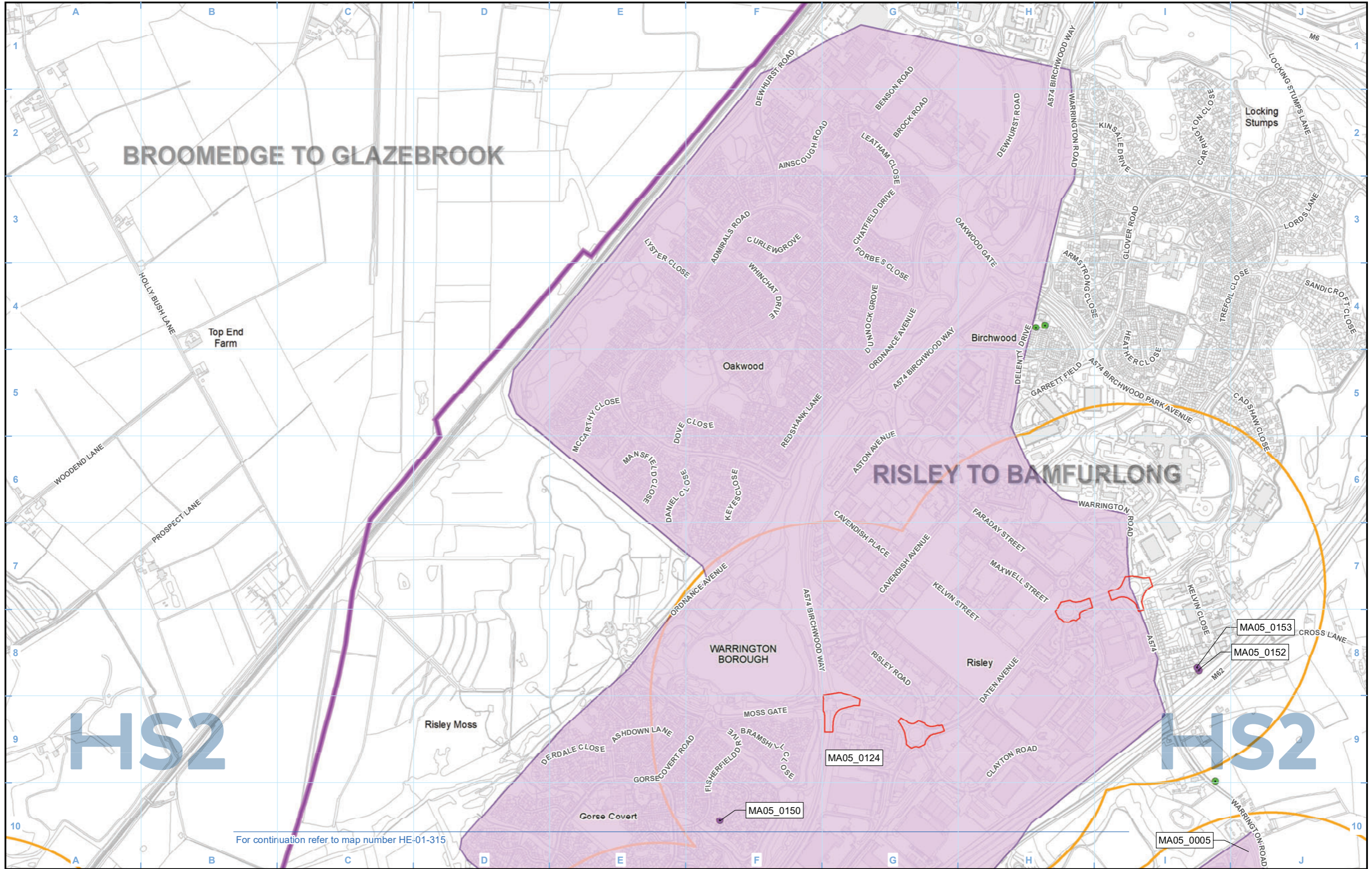
© Crown copyright and database rights 2020  
OS 100049190

Doc Number: 2DE01-MWJ-EV-MAP-M000-001614-P01

Date: 11/08/21

# BROOMEDGE TO GLAZEBROOK

# RISLEY TO BAMFURLONG



For continuation refer to map number HE-01-315

- Legend**
- Route in tunnel
  - Route on surface
  - Depot, station, headhouse or portal building
  - Land potentially required during construction
  - Community area boundary
  - County boundary
  - District/Borough boundary

- Study area
- Conservation area
- Registered park/garden
- Scheduled monument

- Registered battlefield
- Non-designated heritage asset
- Non-designated heritage asset
- Unique gazetteer ID (UID)

- Listed buildings**
- Grade I
  - Grade II\*
  - Grade II

Map Number	HE-01-315-L1
Map Name	Heritage Assets within Study Area
	Community Area MA05: Risley to Bamfurlong

**HS2**

Registered in England. Registration number 06791686.  
Registered office: 2 Snowhill, Queensway, Birmingham B4 6GA.

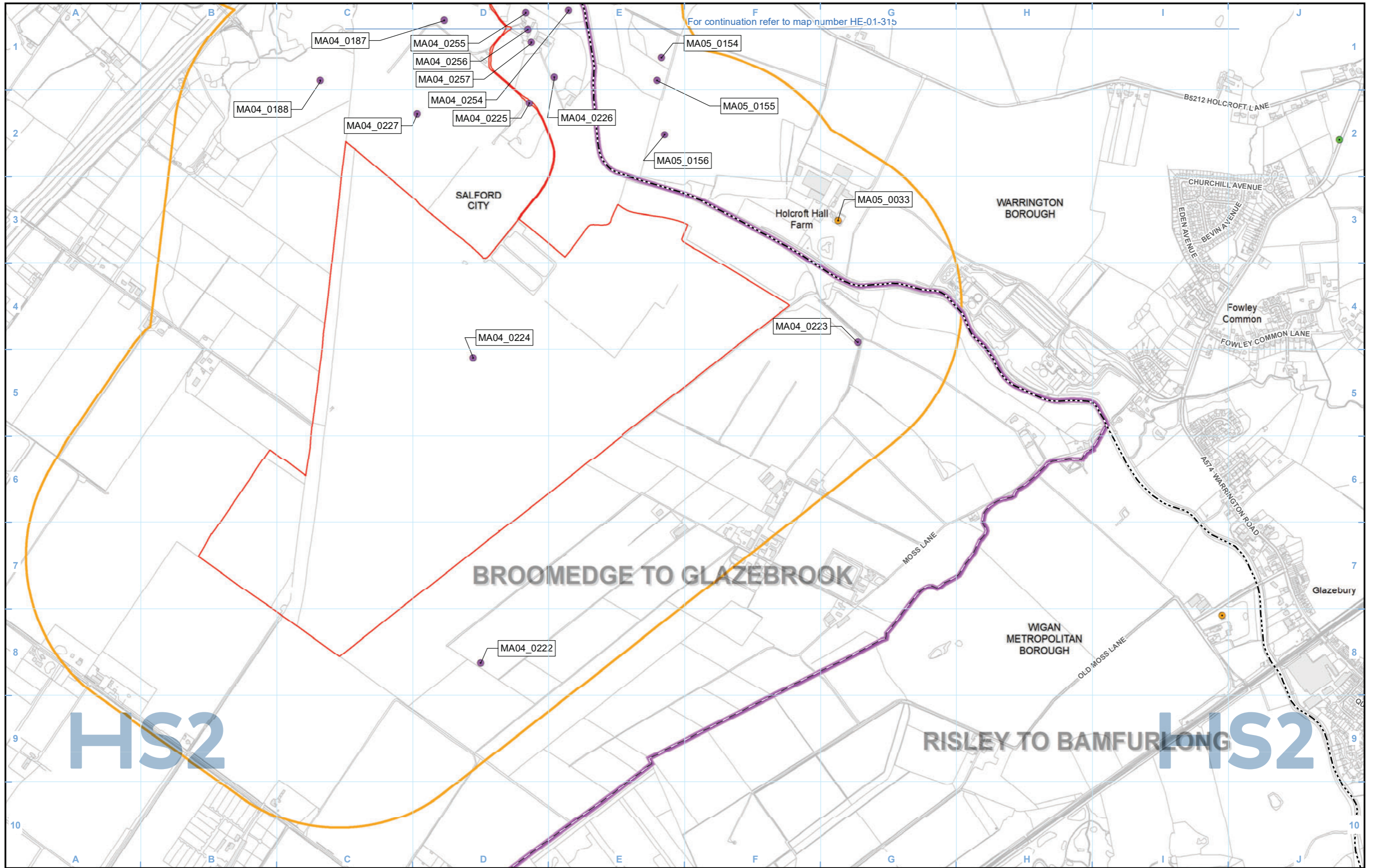
Scale at A3: 1:10,000

© Crown copyright and database rights 2020  
OS 100049190

Doc Number: 2DE01-MWJ-EV-MAP-M000-002761-P01

Date: 11/08/21





Legend			
			<b>Listed buildings</b>

Map Number	HE-01-315-R1
Map Name	Heritage Assets within Study Area
	Community Area MA05: Risley to Bamfurlong

HS2 Ltd accept no responsibility for any circumstances, which arise from the reproduction of this map after alteration, amendment or abbreviation or if it is issued in part or issued incomplete in any way.

Registered in England. Registration number 06791686.  
Registered office: 2 Snowhill, Queensway, Birmingham B4 6QA.

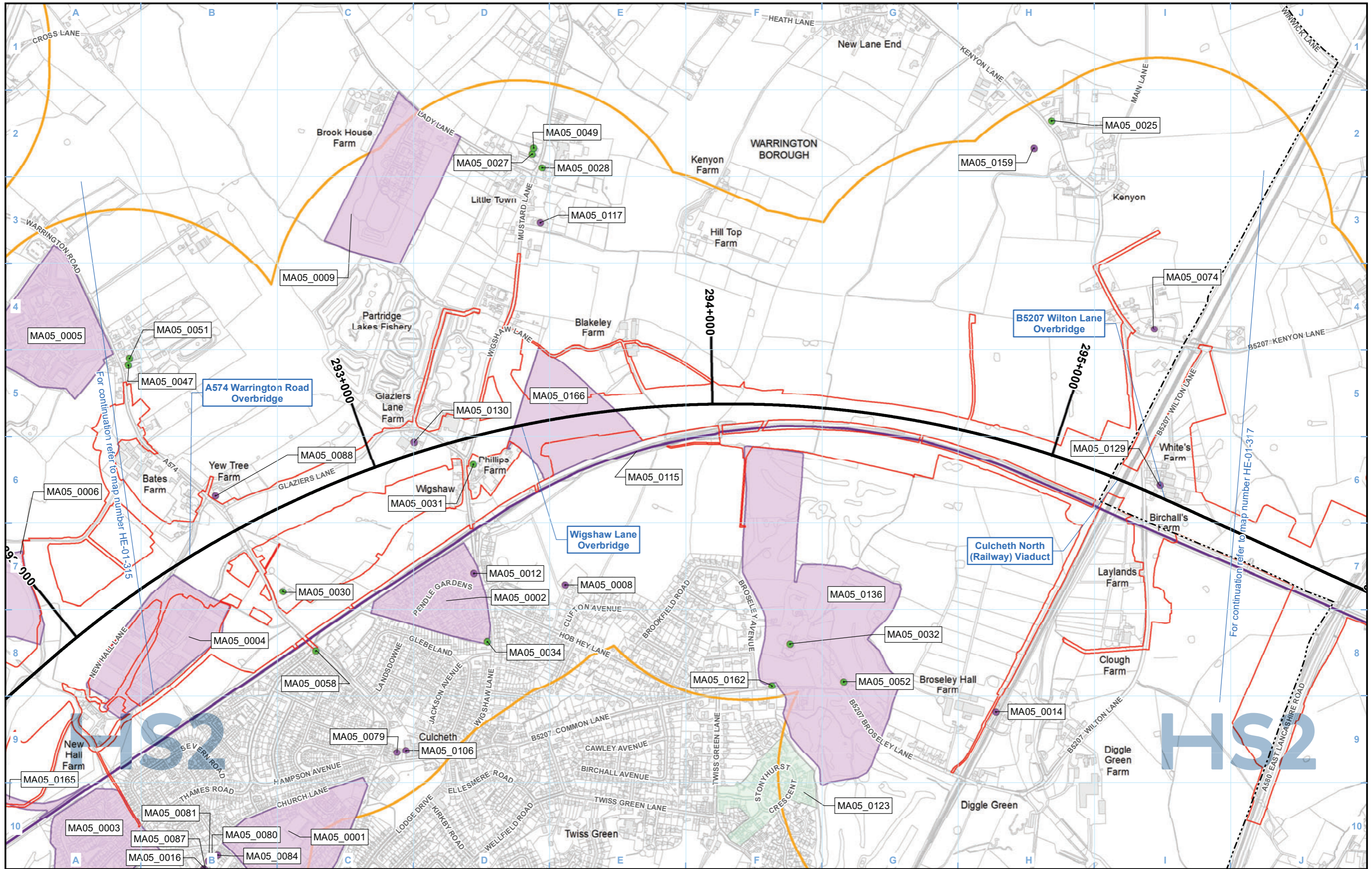
© Crown copyright and database rights 2020  
OS 100049190

Scale at A3: 1:10,000

Metres

Doc Number: 2DE01-MWJ-EV-MAP-M000-002760-P01

Date: 11/08/21



**Legend**

Route in tunnel	Study area	Registered battlefield	<b>Listed buildings</b>
Route on surface	Conservation area	Non-designated heritage asset	Grade I
Depot, station, headhouse or portal building	Registered park/garden	Non-designated heritage asset	Grade II*
Land potentially required during construction	Scheduled monument	Non-designated heritage asset	Grade II
Community area boundary		Unique gazetteer ID (UID)	
County boundary			
District/Borough boundary			

Map Number: HE-01-316

Map Name: Heritage Assets within Study Area

Community Area MA05: Risley to Bamfurlong

**HS2**

HS2 Ltd accept no responsibility for any circumstances, which arise from the reproduction of this map after alteration, amendment or abbreviation or if it is issued in part or issued incomplete in any way.

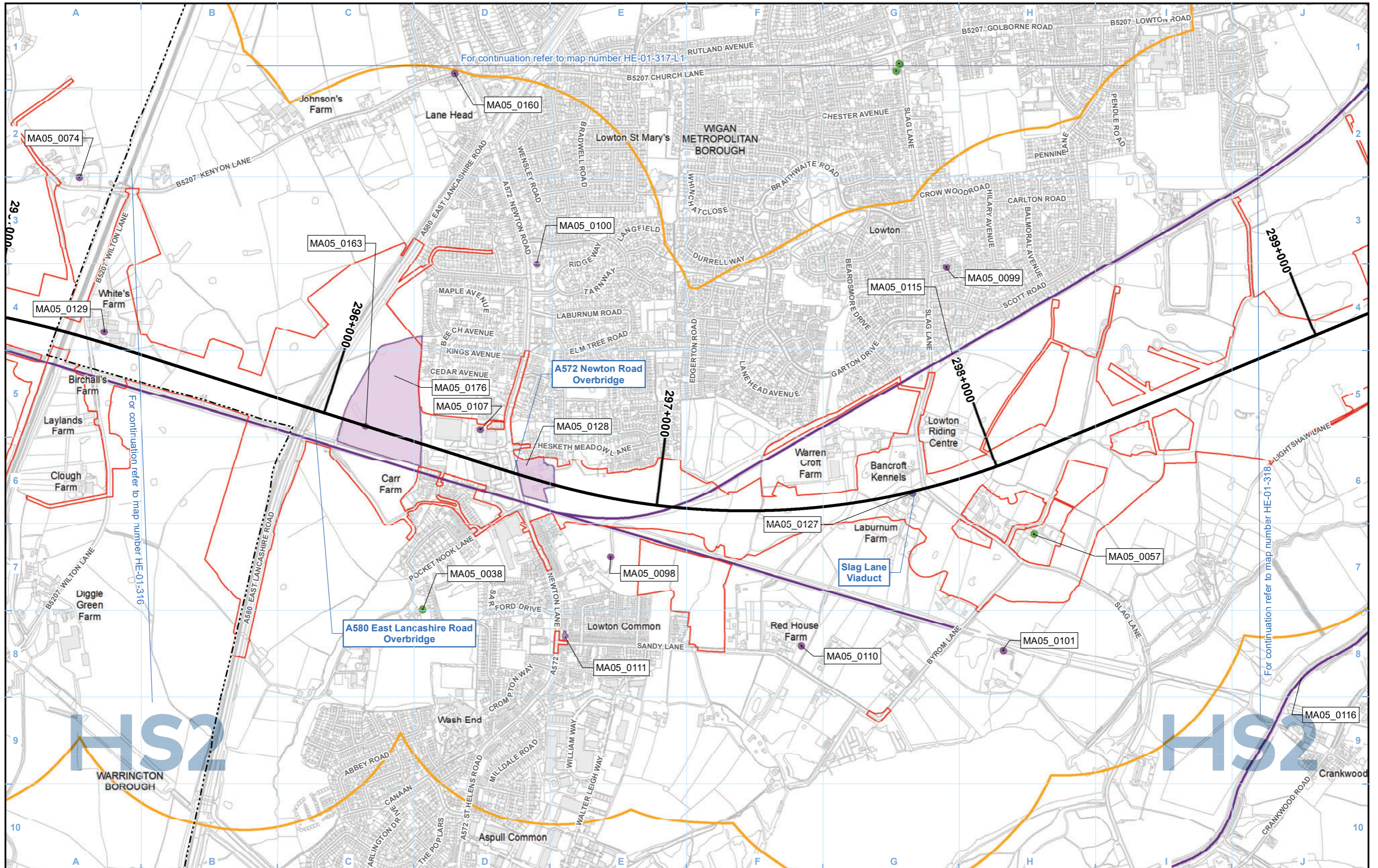
Registered in England. Registration number 06791686.  
Registered office: 2 Snowhill, Queensway, Birmingham B4 6QA.

Scale at A3: 1:10,000

© Crown copyright and database rights 2020  
OS 100049190

Doc Number: 2DE01-MWJ-EV-MAP-M000-001615-P01

Date: 11/08/21



**Legend**

			<b>Listed buildings</b>

	<b>Registered battlefield</b>
	<b>Non-designated heritage asset</b>
	<b>Non-designated heritage asset</b>
	<b>Unique gazetteer ID (UID)</b>

	<b>Grade I</b>
	<b>Grade II*</b>
	<b>Grade II</b>

Map Number	HE-01-317
Map Name	Heritage Assets within Study Area
Community Area MA05: Risley to Bamfurlong	

**HS2**

Registered in England. Registration number 06791686.  
Registered office: 2 Snowhill, Queensway, Birmingham B4 6QA.

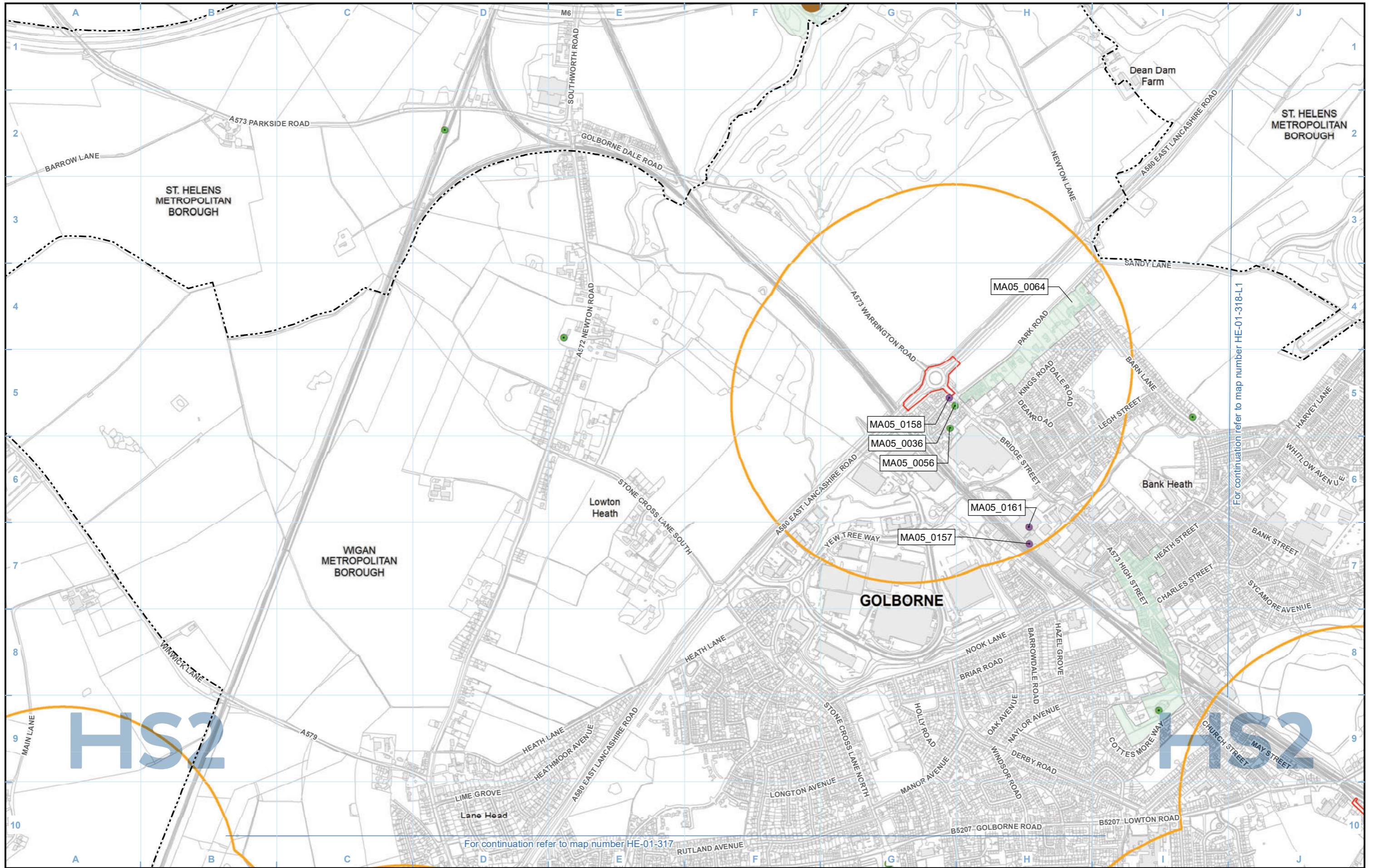
© Crown copyright and database rights 2020  
OS 100049190

Doc Number: 2DE01-MWJ-EV-MAP-M000-001616-P01

Date: 11/08/21

Scale at A3: 1:10,000

0 100 200 300 400 Metres



**Legend**

- Route in tunnel
- Route on surface
- Depot, station, headhouse or portal building
- Land potentially required during construction
- Community area boundary
- County boundary
- District/Borough boundary

- Study area
- Conservation area
- Registered park/garden
- Scheduled monument

- Registered battlefield
- Non-designated heritage asset
- Non-designated heritage asset
- Non-designated heritage asset
- Unique gazetteer ID (UID)

Listed buildings

- Grade I
- Grade II\*
- Grade II

Map Number: HE-01-317-L1

Map Name: Heritage Assets within Study Area

Community Area MA05: Risley to Bamfurlong

**HS2**

Registered in England. Registration number 06791686.  
Registered office: 2 Snowhill, Queensway, Birmingham B4 6GA.

© Crown copyright and database rights 2020  
OS 100049190

Doc Number: 2DE01-MWJ-EV-MAP-M000-002762-P01

Date: 11/08/21

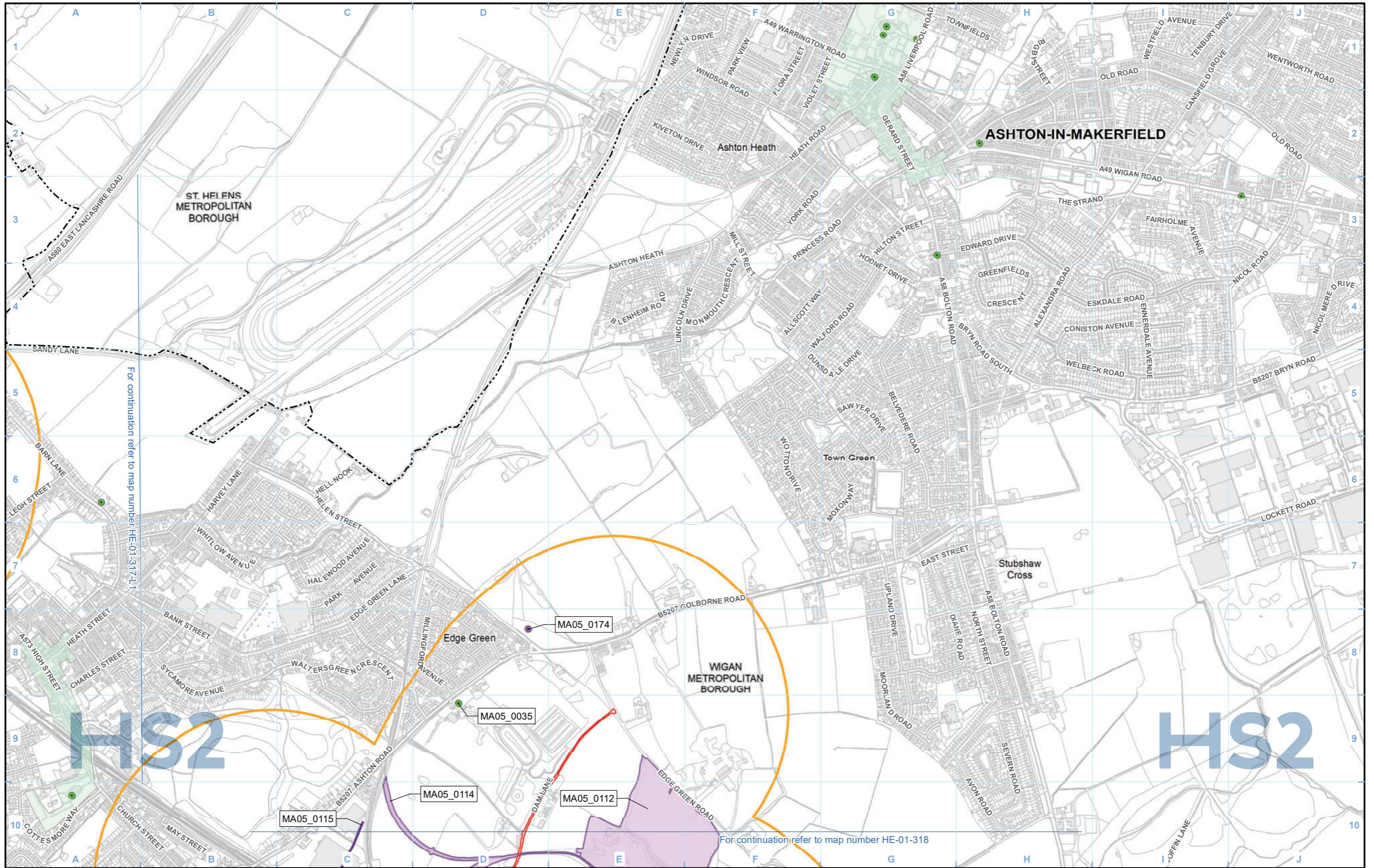
Scale at A3: 1:10,000

0 100 200 300 400 Metres

For continuation refer to map number HE-01-318-L1

For continuation refer to map number HE-01-317





- Legend**
- Route in tunnel
  - Route on surface
  - Depot, station, headhouse or portal building
  - Land potentially required during construction
  - Community area boundary
  - County boundary
  - District/Borough boundary

- Study area
- Conservation area
- Registered park/garden
- Scheduled monument

- Registered battlefield
- Non-designated heritage asset
- Non-designated heritage asset
- Non-designated heritage asset
- Unique gazetteer ID (UID)

- Listed buildings**
- Grade I
- Grade II\*
- Grade II

Map Number: HE-01-318-L1

Map Name: Heritage Assets within Study Area

Community Area MA05: Risley to Bamfurlong

**HS2**

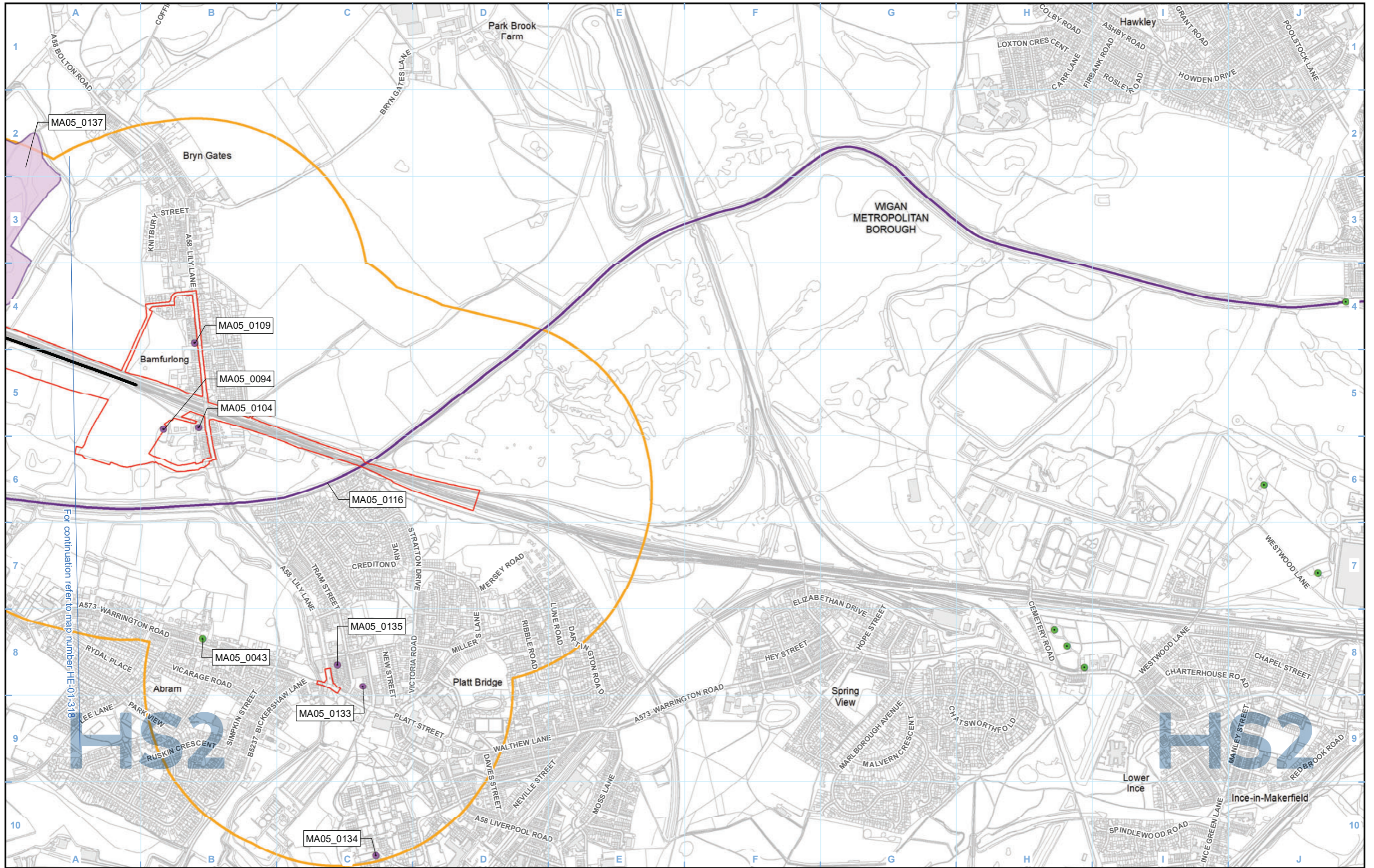
Registered in England. Registration number 06791686.  
Registered office: 2 Snowhill, Queensway, Birmingham B4 6QA.

Scale at A3: 1:10,000

0 100 200 300 400 Metres

Doc Number: 2DE01-MWJ-EV-MAP-M000-002935-P01

Date: 11/08/21



**Legend**

- Route in tunnel
- Route on surface
- Depot, station, headhouse or portal building
- Land potentially required during construction
- Community area boundary
- County boundary
- District/Borough boundary
- Study area
- Conservation area
- Registered park/garden
- Scheduled monument
- Registered battlefield
- Non-designated heritage asset
- Non-designated heritage asset
- Non-designated heritage asset
- Listed buildings Grade I
- Listed buildings Grade II\*
- Listed buildings Grade II
- Unique gazetteer ID (UID)

Map Number: HE-01-318-C1

Map Name: Heritage Assets within Study Area

Community Area MA05: Risley to Bamfurlong

**HS2**

Registered in England. Registration number 06791686.  
Registered office: 2 Snowhill, Queensway, Birmingham B4 6QA.

Scale at A3: 1:10,000

© Crown copyright and database rights 2020  
OS 100049190

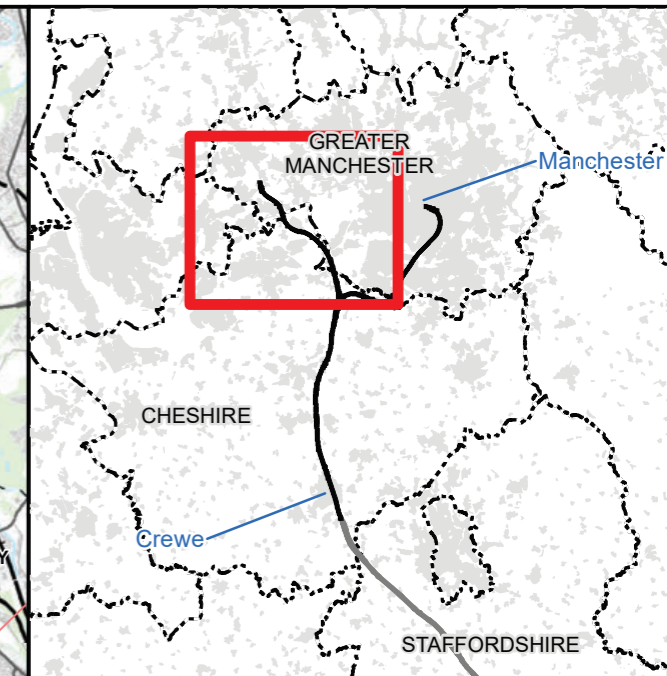
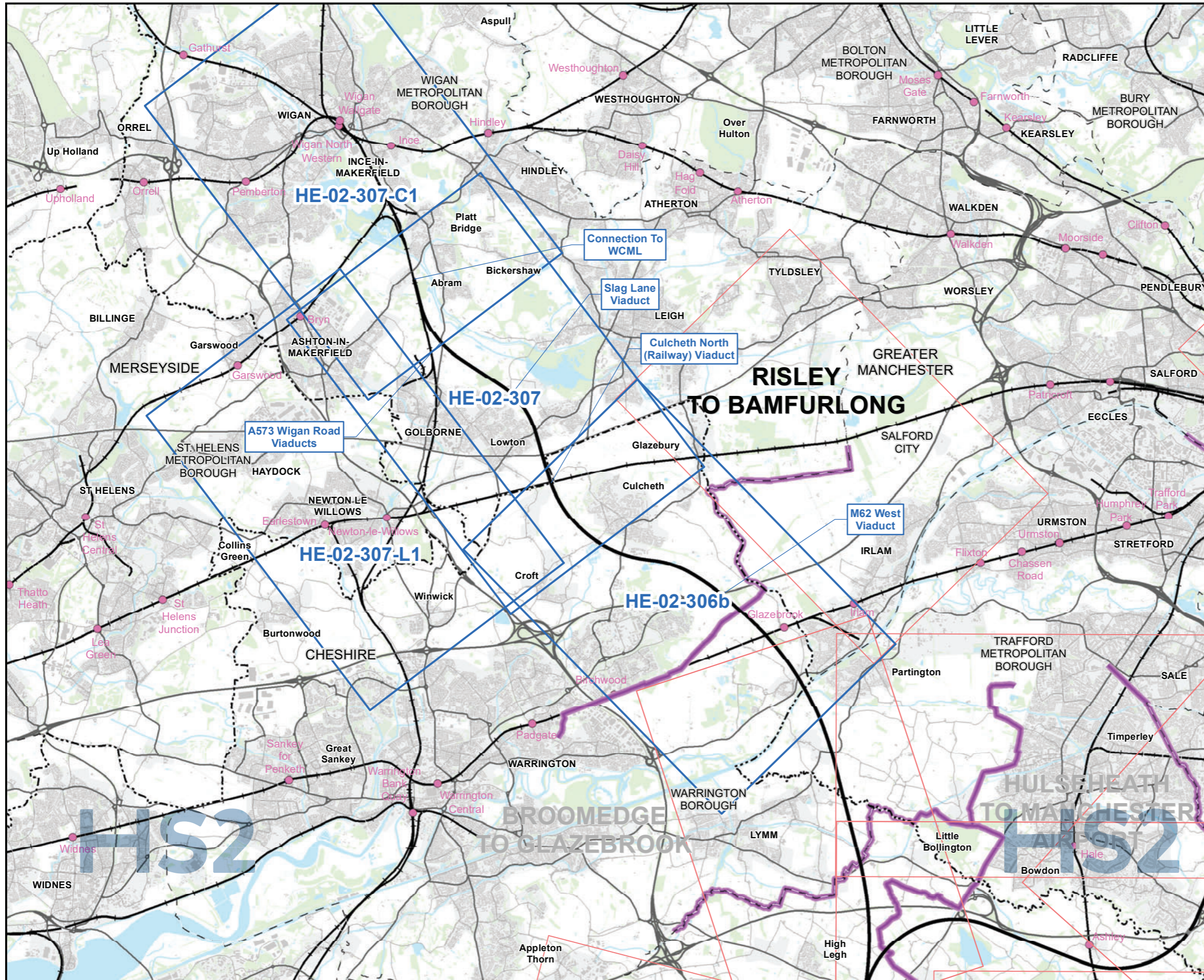
Doc Number: 2DE01-MWJ-EV-MAP-M000-002400-P01

Date: 11/08/21

For continuation refer to map number HE-01-318

This page is intentionally blank





**Map Series Information:**  
 Designated assets within 2000m in relation to the land required for the construction of the Proposed Scheme.

- Main Map Legend**
- Route in tunnel
  - Route on surface
  - Depot, station, headhouse or portal building
  - Community area boundary
  - Existing railway station
  - County boundary
  - District/Borough boundary
  - Map sheets included in this community area
  - Map sheets not included in this community area

Map Number: HE-02-INDEX-MA05  
 Map Name: Index Map of: Designated Heritage Assets  
 Community Area MA05: Risley to Bamfurlong

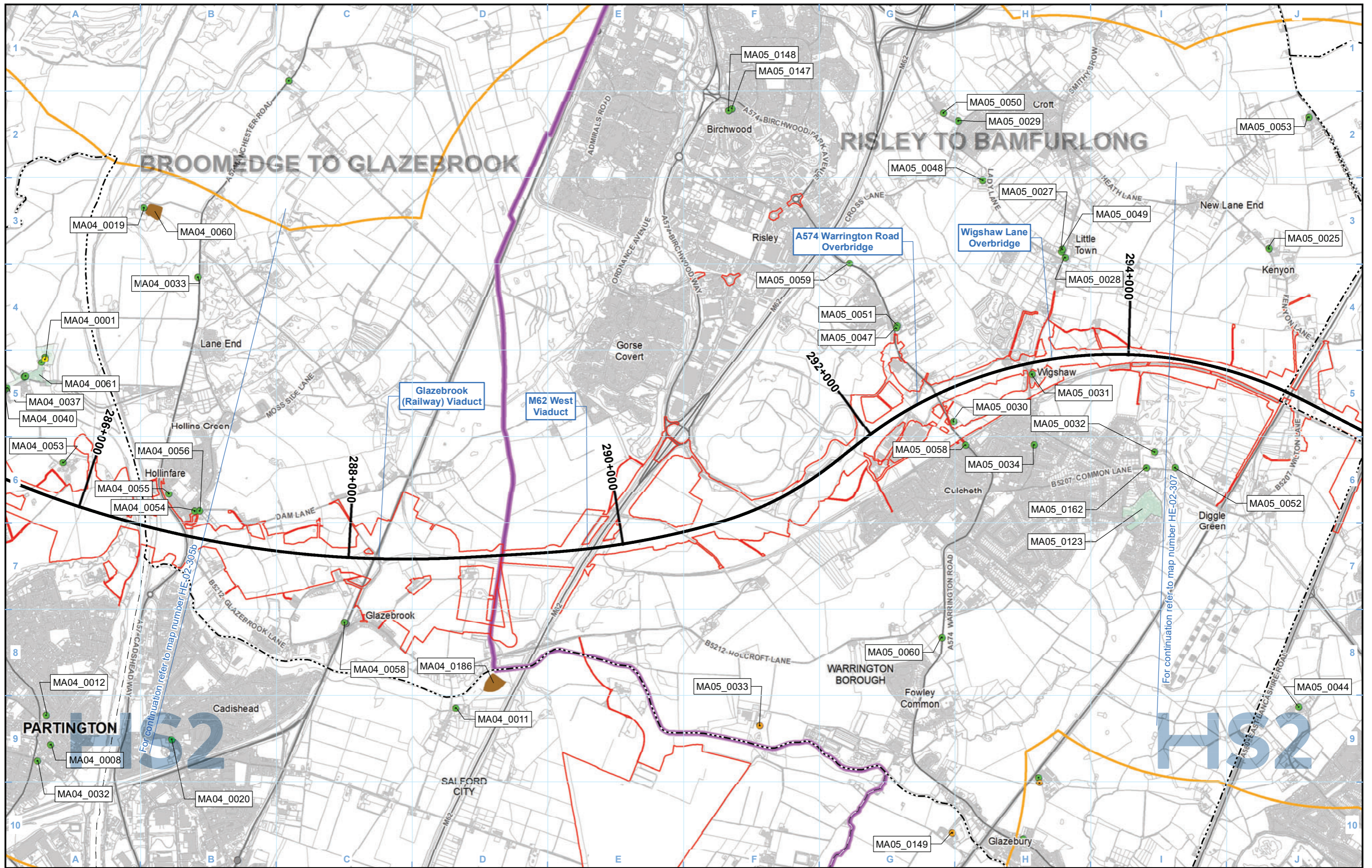
**HS2** HS2 Ltd accept no responsibility for any circumstances, which arise from the reproduction of this map after alteration, amendment or abbreviation or if it is issued in part or issued incomplete in any way.

Registered in England. Registration number 06791686.  
 Registered office: 2 Snowhill, Queensway, Birmingham B4 6QA.

Scale at A3: 1:100,000

© Crown copyright and database rights 2020  
 OS 100049190

Doc Number: 2DE01-MWJ-EV-MAP-M000-001666-P01 Date: 11/08/21



**Legend**

Route in tunnel	Existing railway station	Conservation area	Listed buildings
Route on surface	Existing rail line	Registered park/garden	Grade I
Depot, station, headhouse or portal building	Study area	Scheduled monument	Grade II*
Land potentially required during construction		Registered battlefield	Grade II
Community area boundary			
County boundary			
District/Borough boundary			
	Unique gazetteer ID (UID)		

Map Number: HE-02-306b

Map Name: Designated Heritage Assets

Community Area MA05:  
Risley to Bamfurlong

**HS2**

HS2 Ltd accept no responsibility for any circumstances, which arise from the reproduction of this map after alteration, amendment or abbreviation or if it is issued in part or issued incomplete in any way.

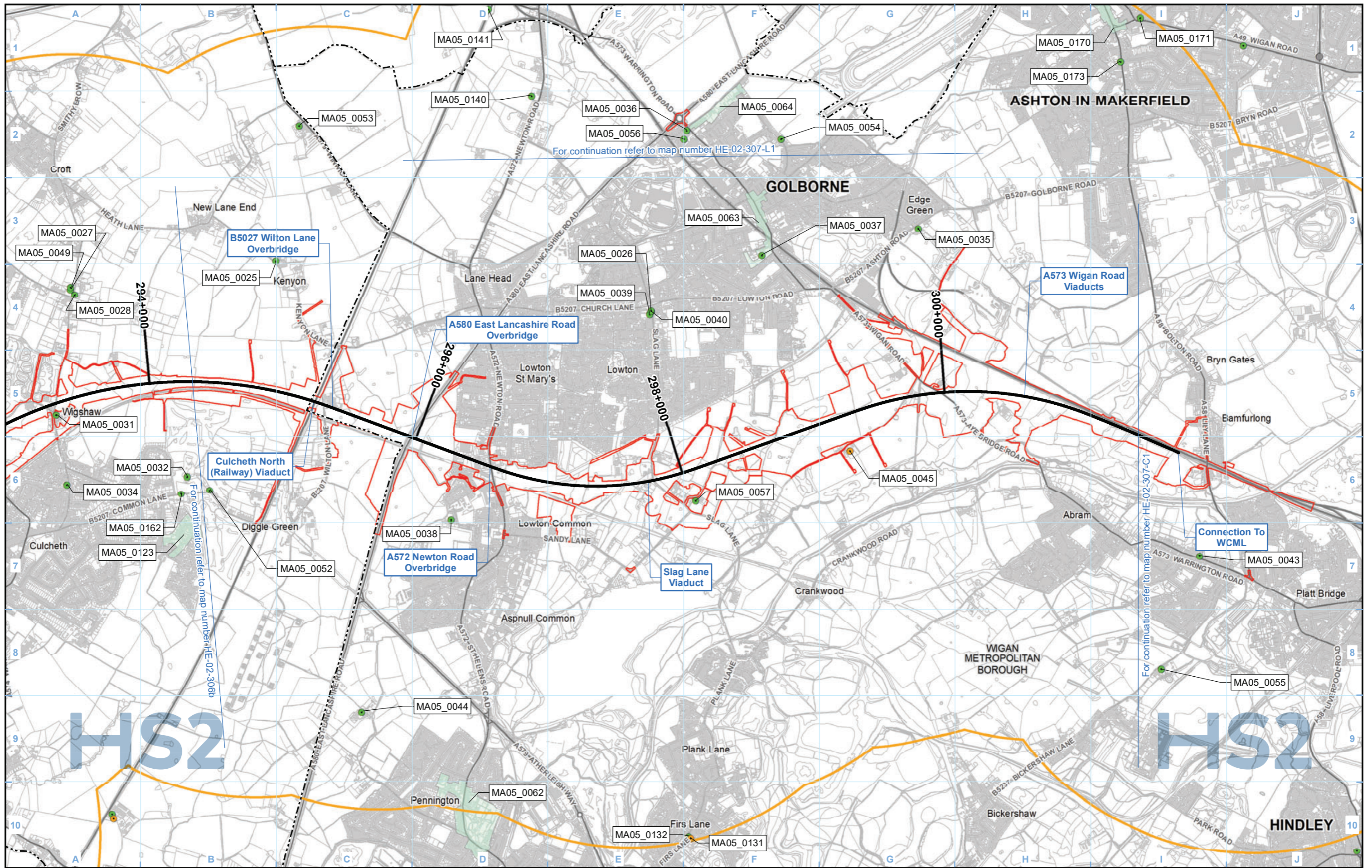
Registered in England. Registration number 06791686.  
Registered office: 2 Snowhill, Queensway, Birmingham B4 6QA.

Scale at A3: 1:25,000

© Crown copyright and database rights 2020  
OS 100049190

Doc Number: 2DE01-MWJ-EV-MAP-M000-001651-P01

Date: 11/08/21



For continuation refer to map number HE-02-307-L1

For continuation refer to map number HE-02-306b

For continuation refer to map number HE-02-307-C1

Legend			

Map Number	HE-02-307
Map Name	Designated Heritage Assets
Community Area MA05: Risley to Bamfurlong	

Registered in England. Registration number 06791686.  
Registered office: 2 Snowhill, Queensway,  
Birmingham B4 6QA.

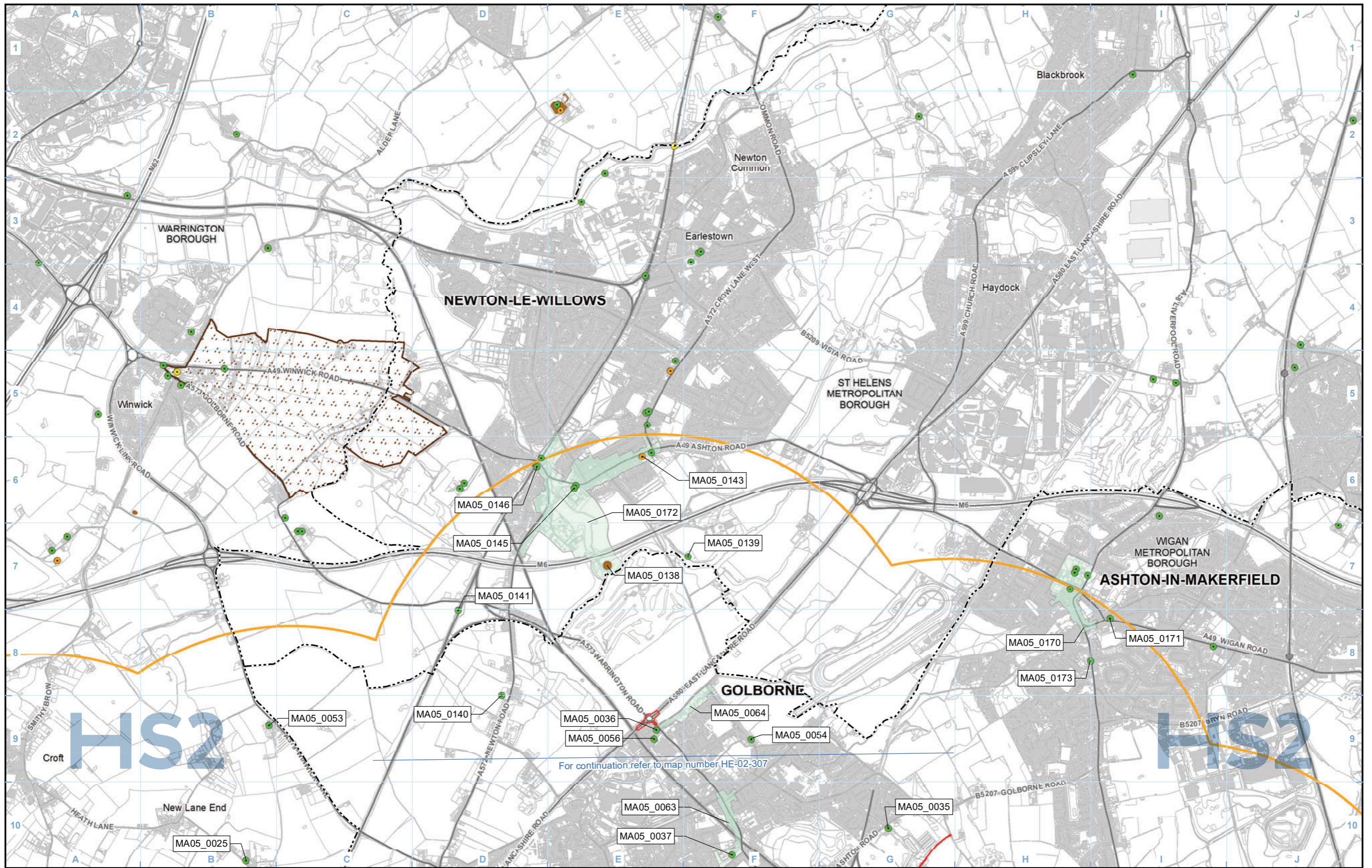
© Crown copyright and database rights 2020  
OS 100049190

Doc Number: 2DE01-MWJ-EV-MAP-M000-001652-P01

Scale at A3: 1:25,000

Metres

Date: 11/08/21



**Legend**

Route in tunnel	Existing railway station	Conservation area	Listed buildings
Route on surface	Existing rail line	Registered park/garden	Grade I
Depot, station, headhouse or portal building	Study area	Scheduled monument	Grade II*
Land potentially required during construction		Registered battlefield	Grade II
Community area boundary			
County boundary			
District/Borough boundary			

Unique gazetteer ID (UID)	ABC_123
---------------------------	---------

For continuation refer to map number HE-02-307

Map Number	HE-02-307-L1
Map Name	Designated Heritage Assets
Community Area MA05: Risley to Bamfurlong	

**HS2**

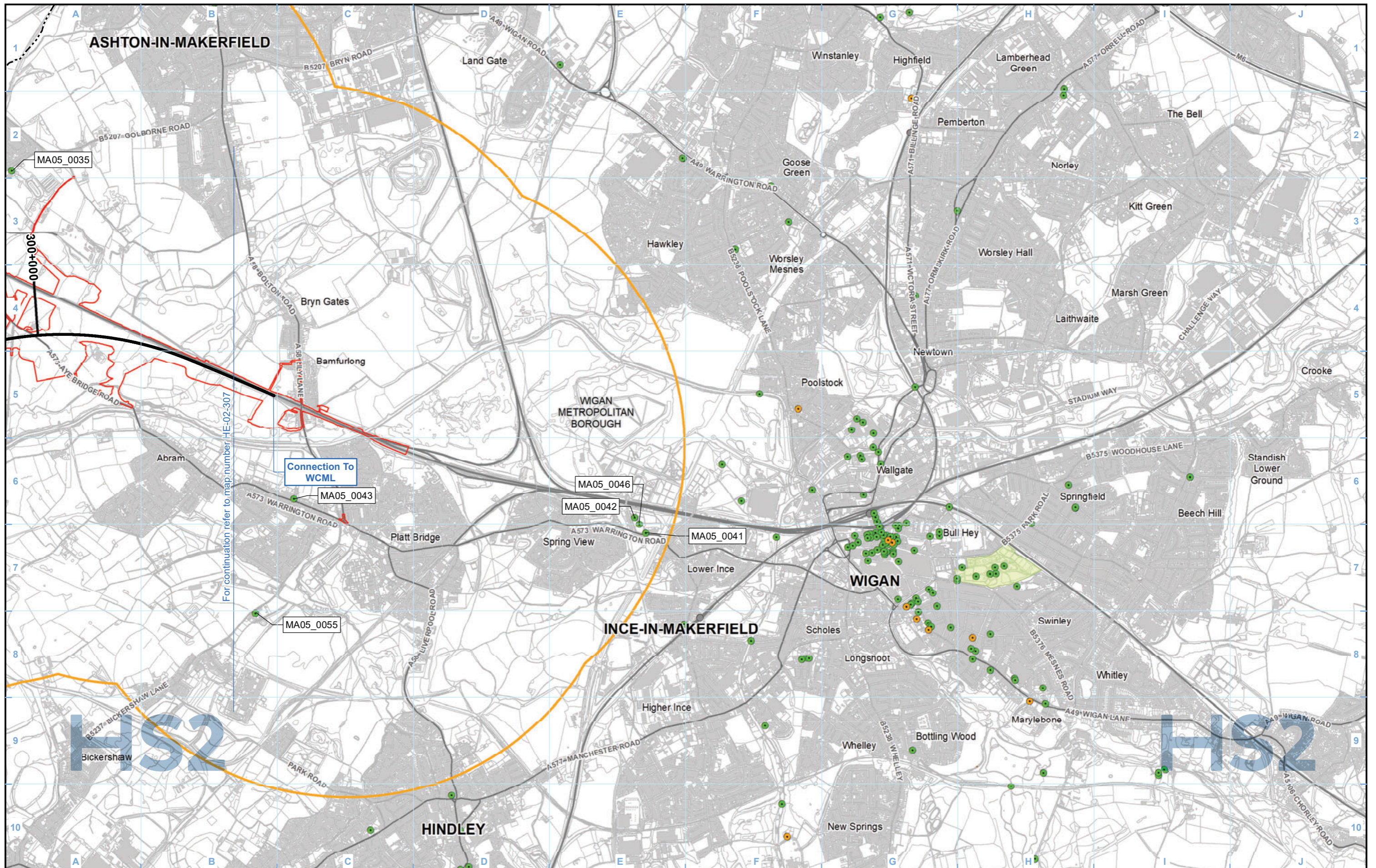
Registered in England. Registration number 06791686.  
Registered office: 2 Snowhill, Queensway, Birmingham B4 6QA.

Scale at A3: 1:25,000

© Crown copyright and database rights 2020  
OS 100049190

Doc Number: 2DE01-MWJ-EV-MAP-M000-002953-P01

Date: 11/08/21



Legend			

Map Number	HE-02-307-C1
Map Name	Designated Heritage Assets
Community Area MA05: Risley to Bamfurlong	

**HS2**

HS2 Ltd accept no responsibility for any circumstances, which arise from the reproduction of this map after alteration, amendment or abbreviation or if it is issued in part or issued incomplete in any way.

Registered in England. Registration number 06791686.  
Registered office: 2 Snowhill, Queensway, Birmingham B4 6QA.

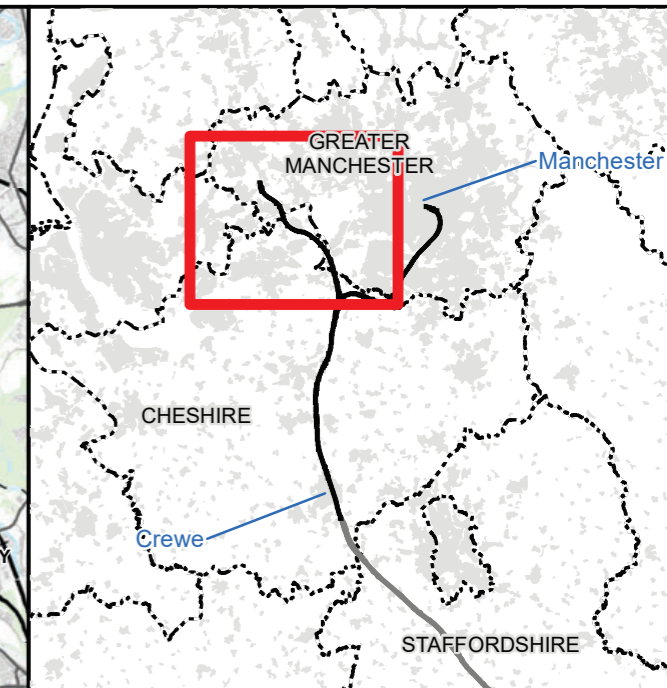
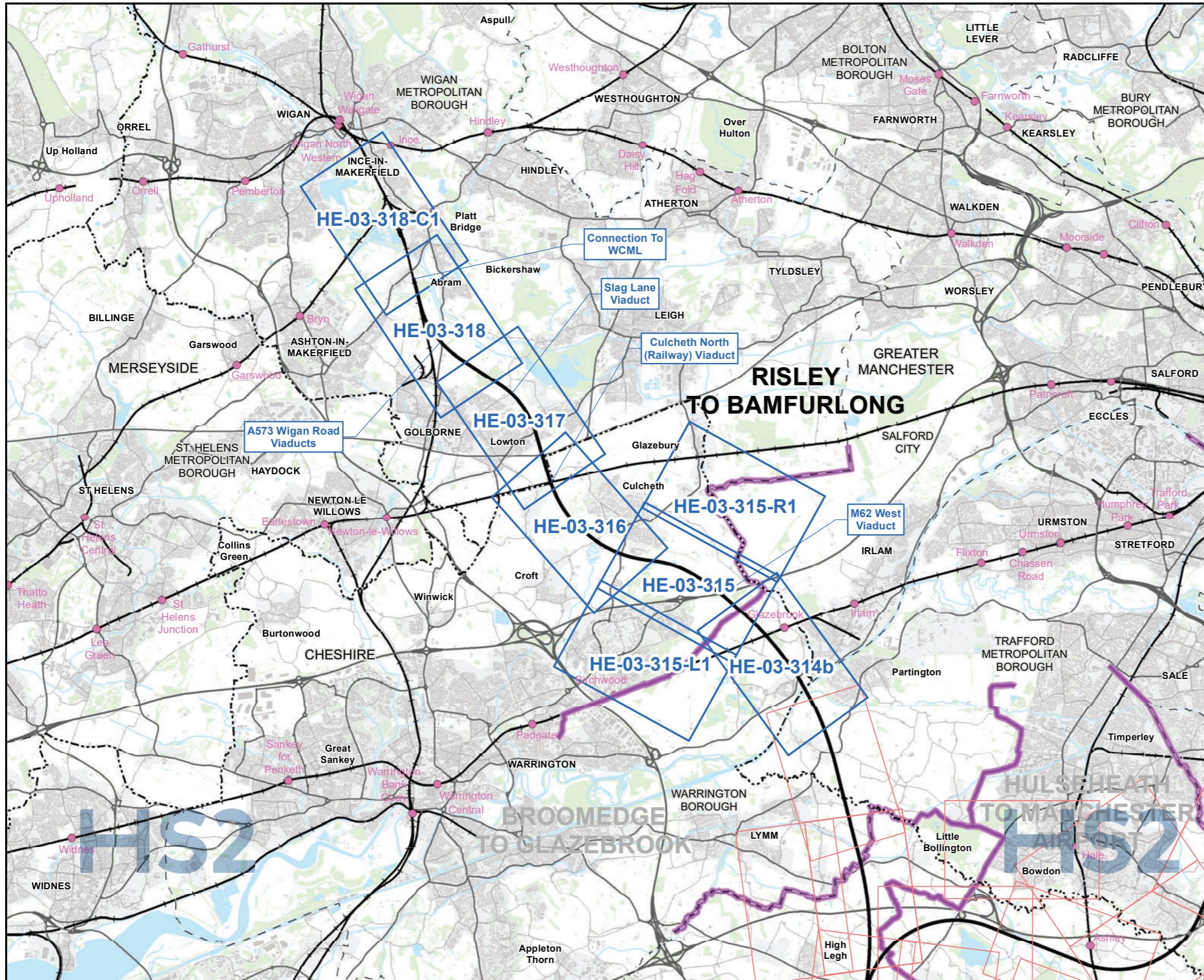
Scale at A3: 1:25,000

© Crown copyright and database rights 2020  
OS 100049190

Doc Number: 2DE01-MWJ-EV-MAP-M000-002417-P01

Date: 11/08/21

This page is intentionally blank



**Map Series Information:**

These maps show Archaeological Sub-Zones (ASZ) within the land required for the construction of the Proposed Scheme.

- Main Map Legend**
- Route in tunnel
  - Route on surface
  - Depot, station, headhouse or portal building
  - Community area boundary
  - Existing railway station
  - County boundary
  - District/Borough boundary
  - Map sheets included in this community area
  - Map sheets not included in this community area

Map Number	HE-03-INDEX-MA05
Map Name	Index Map of: Archaeological Sub-Zones
Community Area MA05: Risley to Bamfurlong	

**HS2** HS2 Ltd accept no responsibility for any circumstances, which arise from the reproduction of this map after alteration, amendment or abbreviation or if it is issued in part or issued incomplete in any way.

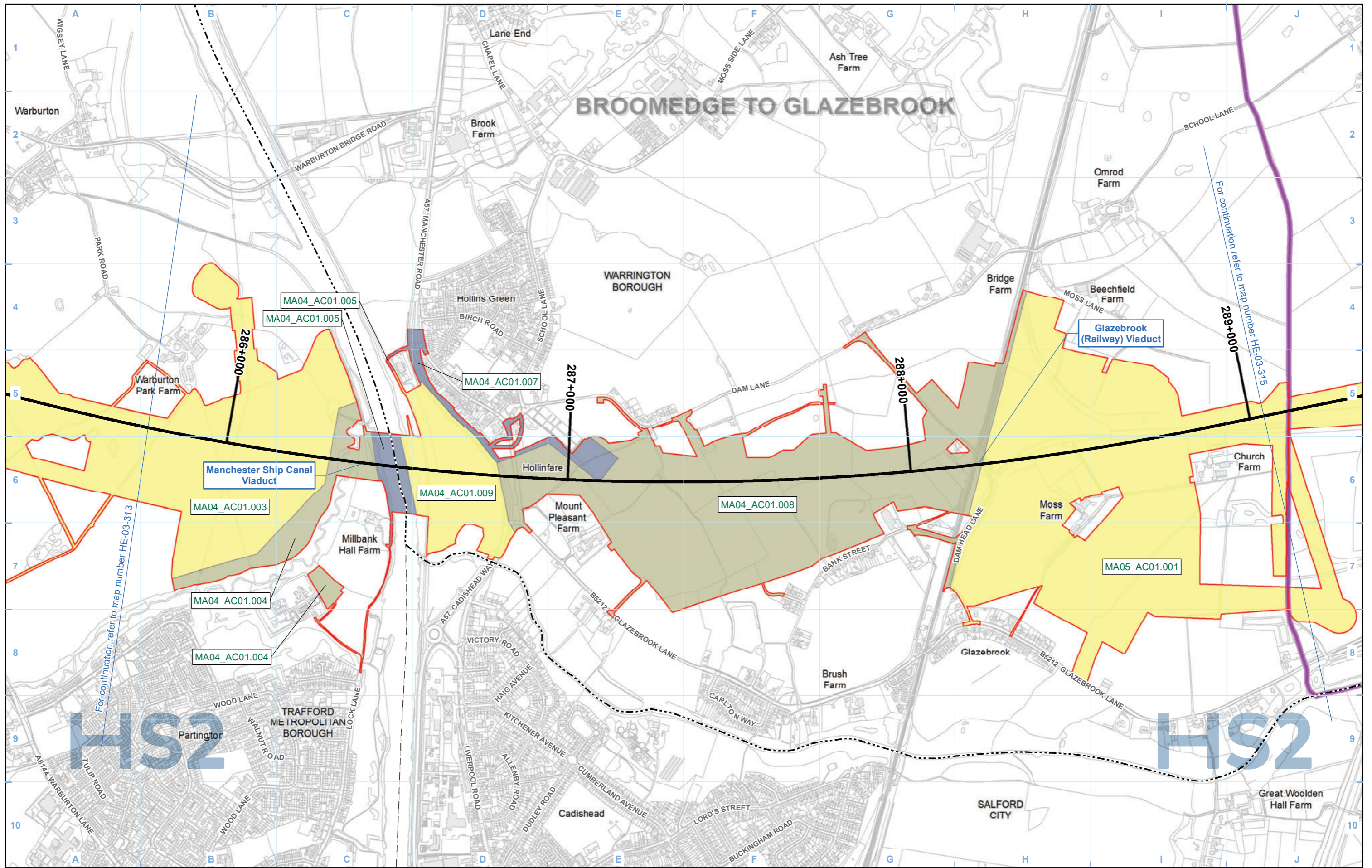
Registered in England. Registration number 06791686.  
Registered office: 2 Snowhill, Queensway, Birmingham B4 6QA.

Scale at A3: 1:100,000

© Crown copyright and database rights 2020  
OS 100049190

Doc Number: 2DE01-MWJ-EV-MAP-M000-00172-P01

Date: 11/08/21



**Legend**

	Route in tunnel		Archaeological sub-zones risk rating
	Route on surface		1 - High
	Depot, station, headhouse or portal building		2 - Medium
	Land potentially required during construction		3 - Low
	Community area boundary		4 - None
	County boundary		
	District/Borough boundary		



Map Number	HE-03-314b
Map Name	Archaeological Sub-Zones
Community Area MA05: Risley to Bamfurlong	

**HS2**

Registered in England. Registration number 06791686.  
 Registered office: 2 Snowhill, Queensway,  
 Birmingham B4 6QA.

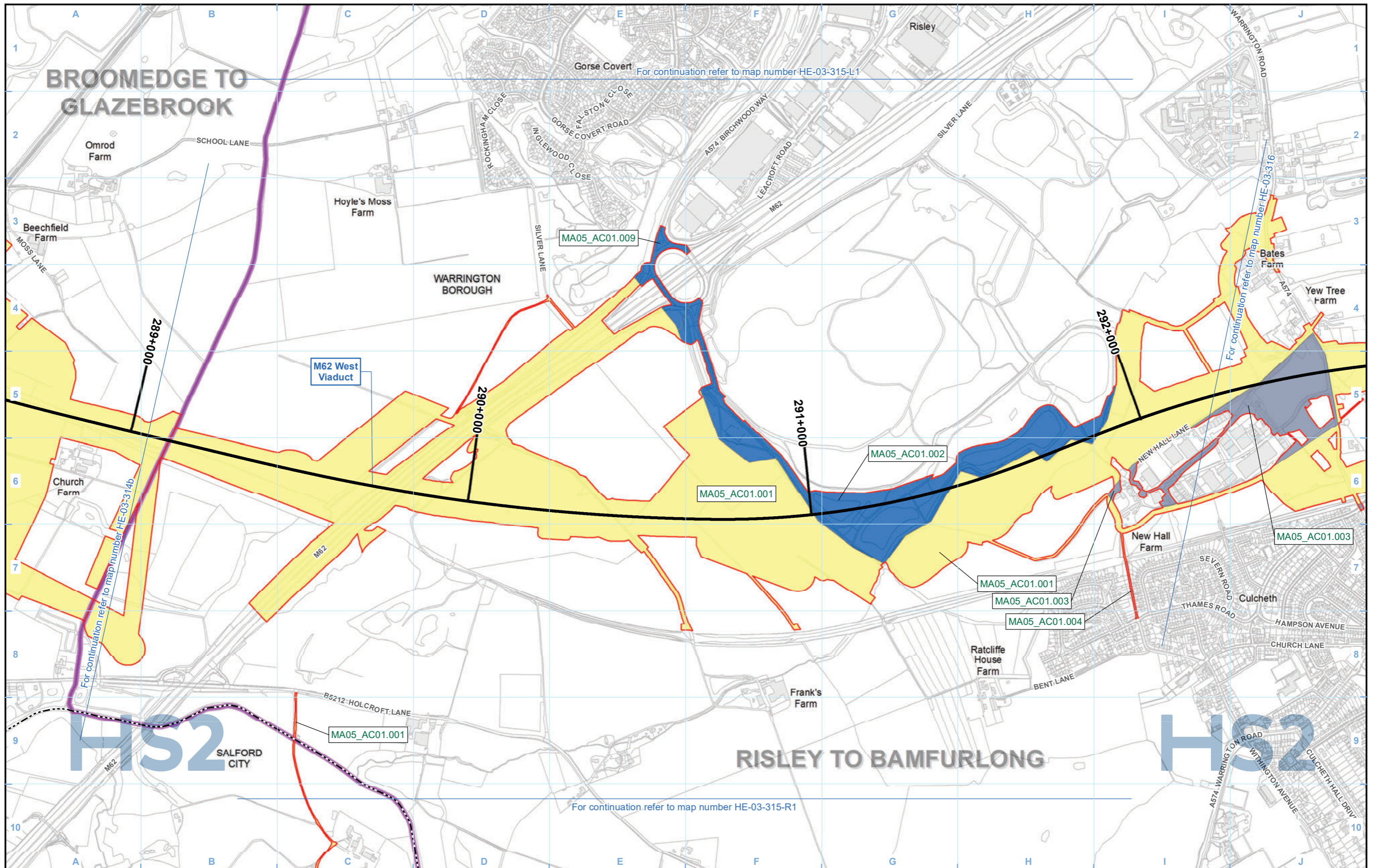
Scale at A3: 1:10,000

© Crown copyright and database rights 2020  
 OS 100049190

Doc Number: 2DE01-MWJ-EV-MAP-M000-001690-P01

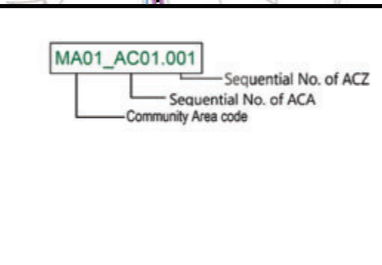
Date: 11/08/21





- Legend**
- Route in tunnel
  - Route on surface
  - Depot, station, headhouse or portal building
  - Land potentially required during construction
  - Community area boundary
  - County boundary
  - District/Borough boundary

- Archaeological sub-zones risk rating**
- 1 - High
  - 2 - Medium
  - 3 - Low
  - 4 - None



Map Number	HE-03-315
Map Name	Archaeological Sub-Zones
Community Area MA05: Risley to Bamfurlong	

**HS2**

Registered in England. Registration number 06791686.  
Registered office: 2 Snowhill, Queensway,  
Birmingham B4 6QA.

© Crown copyright and database rights 2020  
OS 100049190

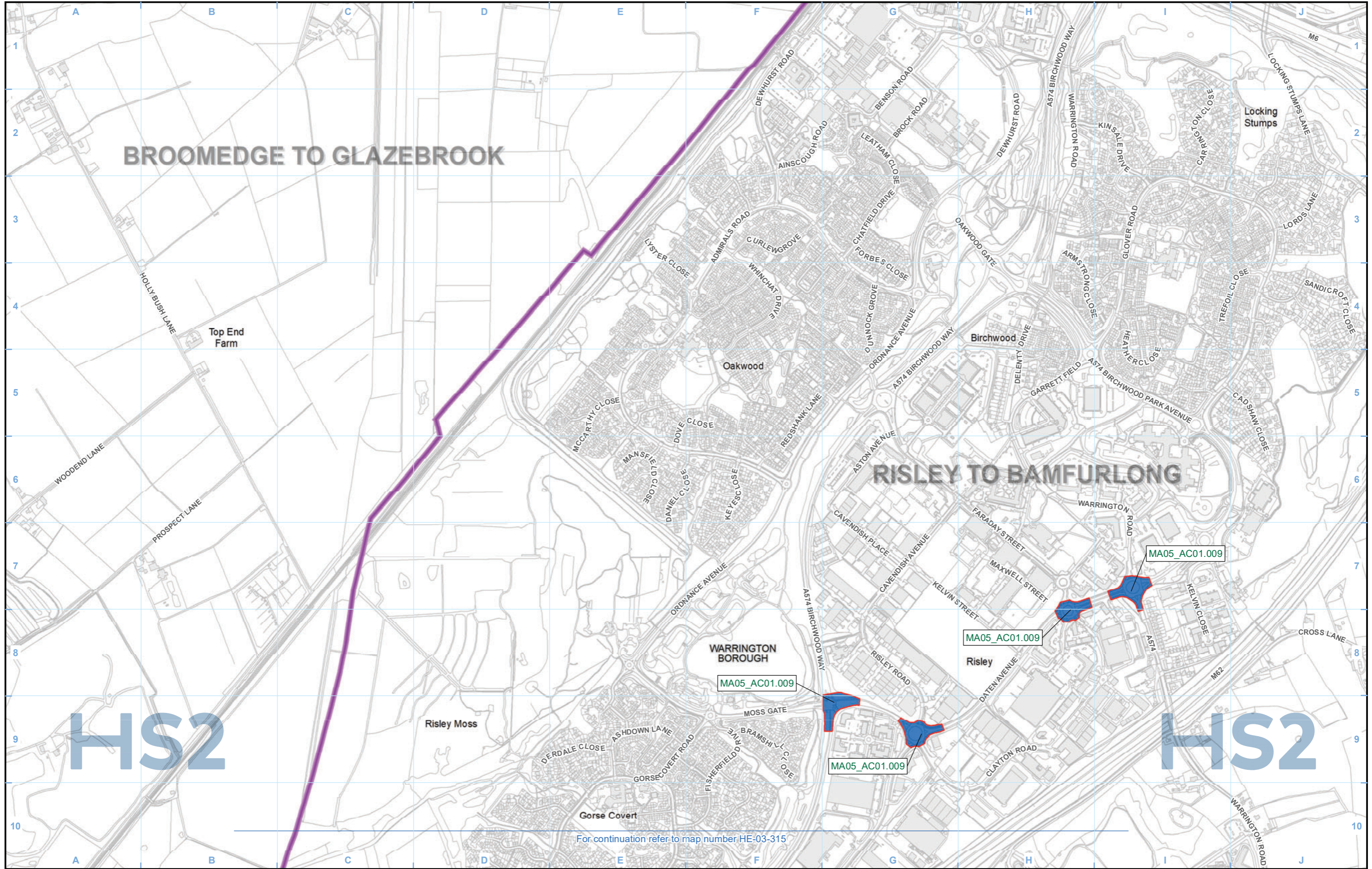
Doc Number: 2DE01-MWJ-EV-MAP-M000-001691-P01

Date: 11/08/21

Scale at A3: 1:10,000

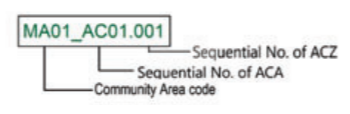
# BROOMEDGE TO GLAZEBROOK

# RISLEY TO BAMFURLONG



For continuation refer to map number HE-03-315

- Legend**
- Route in tunnel
  - Route on surface
  - Depot, station, headhouse or portal building
  - Land potentially required during construction
  - Community area boundary
  - County boundary
  - District/Borough boundary
- Archaeological sub-zones risk rating**
- 1 - High
  - 2 - Medium
  - 3 - Low
  - 4 - None



Map Number	HE-03-315-L1
Map Name	Archaeological Sub-Zones
Community Area MA05: Risley to Bamfurlong	

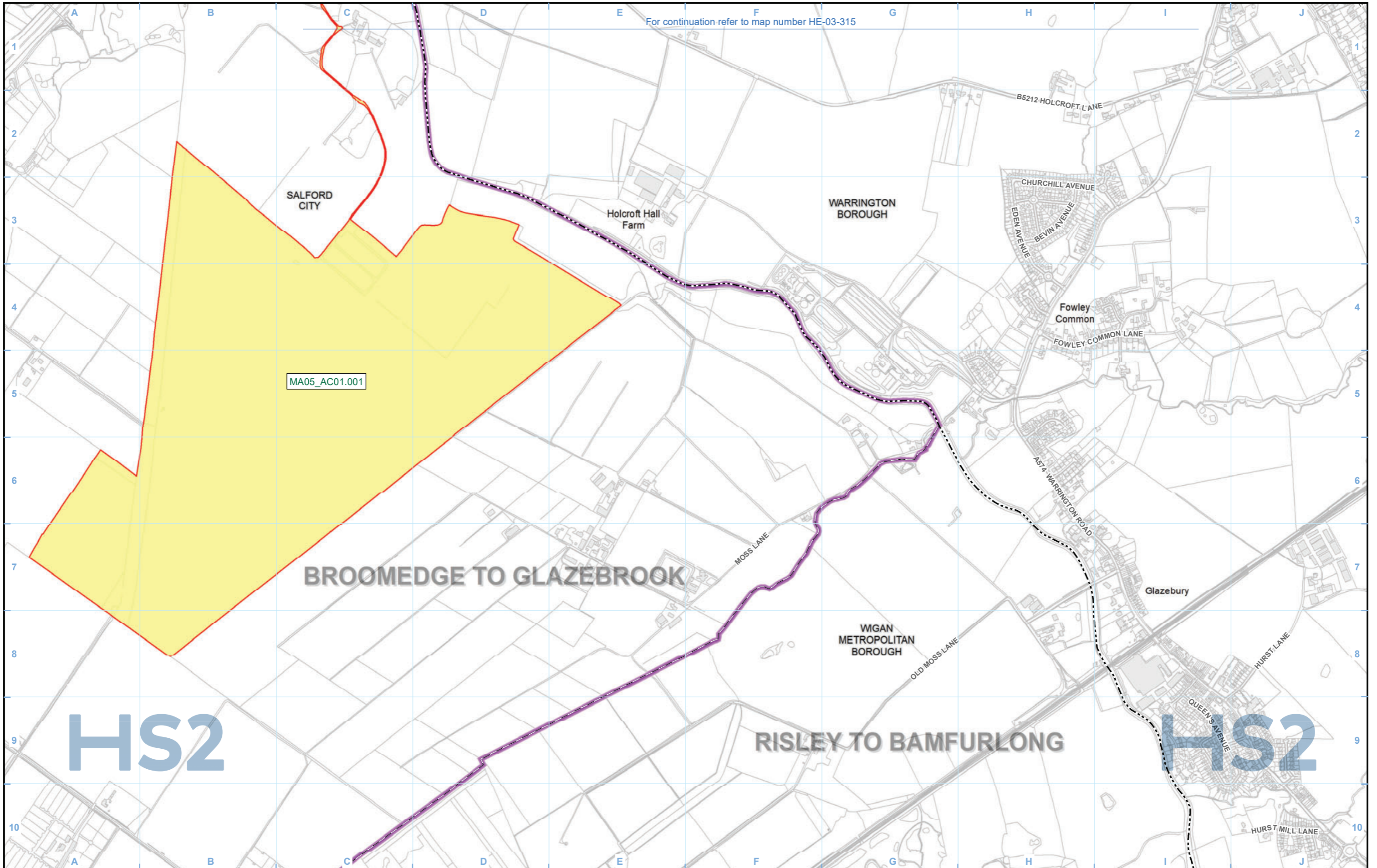
**HS2**

Registered in England. Registration number 06791686.  
Registered office: 2 Snowhill, Queensway, Birmingham B4 6GA.

© Crown copyright and database rights 2020  
OS 100049190

Scale at A3: 1:10,000

Doc Number: 2DE01-MWJ-EV-MAP-M000-002946-P01      Date: 11/08/21

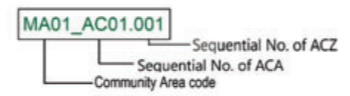


**Legend**

- Route in tunnel
- Route on surface
- Depot, station, headhouse or portal building
- Land potentially required during construction
- Community area boundary
- County boundary
- District/Borough boundary

**Archaeological sub-zones risk rating**

- 1 - High
- 2 - Medium
- 3 - Low
- 4 - None



Map Number: HE-03-315-R1

Map Name: Archaeological Sub-Zones

Community Area MA05:  
Risley to Bamfurlong

**HS2**

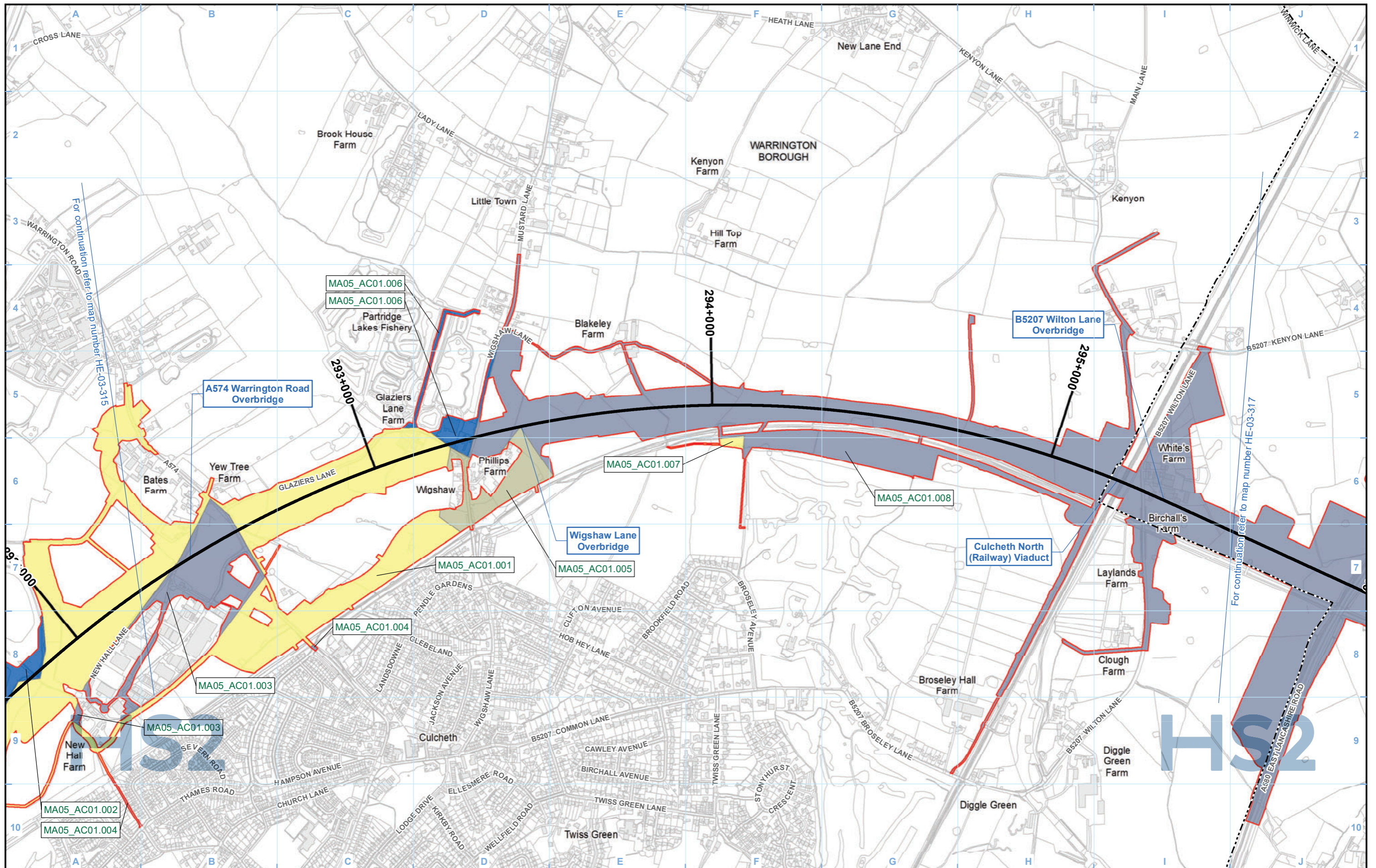
Registered in England. Registration number 06791686.  
 Registered office: 2 Snowhill, Queensway,  
 Birmingham B4 6GA.

Scale at A3: 1:10,000

© Crown copyright and database rights 2020  
 OS 100049190

Doc Number: 2DE01-MWJ-EV-MAP-M000-002773-P01

Date: 11/08/21



**Legend**

- Route in tunnel
- Route on surface
- Depot, station, headhouse or portal building
- Land potentially required during construction
- Community area boundary
- County boundary
- District/Borough boundary

**Archaeological sub-zones risk rating**

- 1 - High
- 2 - Medium
- 3 - Low
- 4 - None

**MA01\_AC01.001**

- Sequential No. of ACZ
- Sequential No. of ACA
- Community Area code

Map Number: HE-03-316

Map Name: Archaeological Sub-Zones

Community Area MA05:  
Risley to Bamfurlong

**HS2**

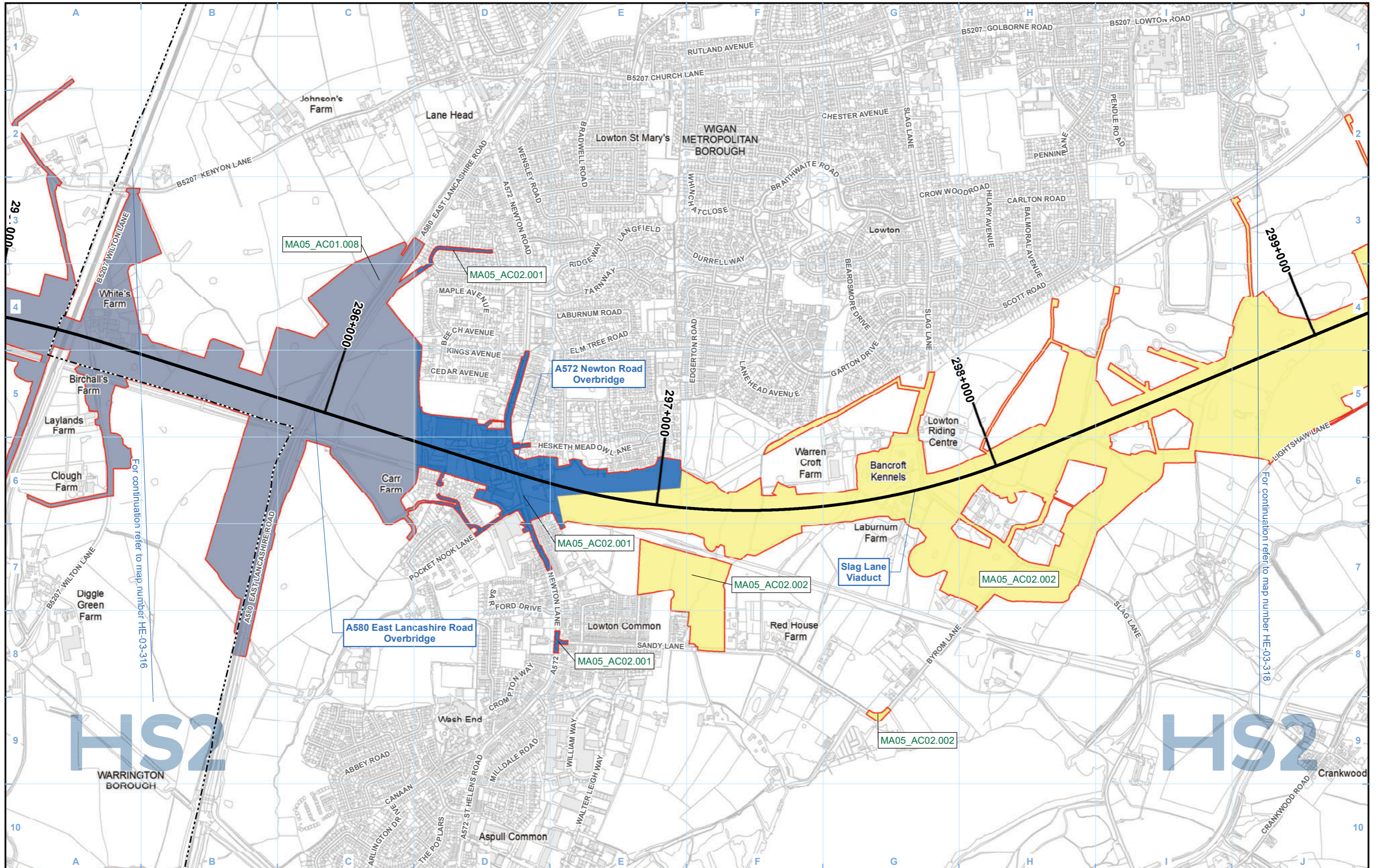
Registered in England. Registration number 06791686.  
Registered office: 2 Snowhill, Queensway,  
Birmingham B4 6QA.

Scale at A3: 1:10,000

© Crown copyright and database rights 2020  
OS 100049190

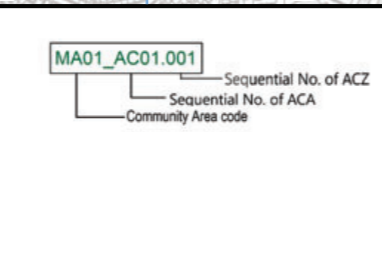
Doc Number: 2DE01-MWJ-EV-MAP-M000-001692-P01

Date: 11/08/21



- Legend**
- Route in tunnel
  - Route on surface
  - Depot, station, headhouse or portal building
  - Land potentially required during construction
  - Community area boundary
  - County boundary
  - District/Borough boundary

- Archaeological sub-zones risk rating**
- 1 - High
  - 2 - Medium
  - 3 - Low
  - 4 - None



Map Number: HE-03-317

Map Name: Archaeological Sub-Zones

Community Area MA05: Risley to Bamfurlong

**HS2**

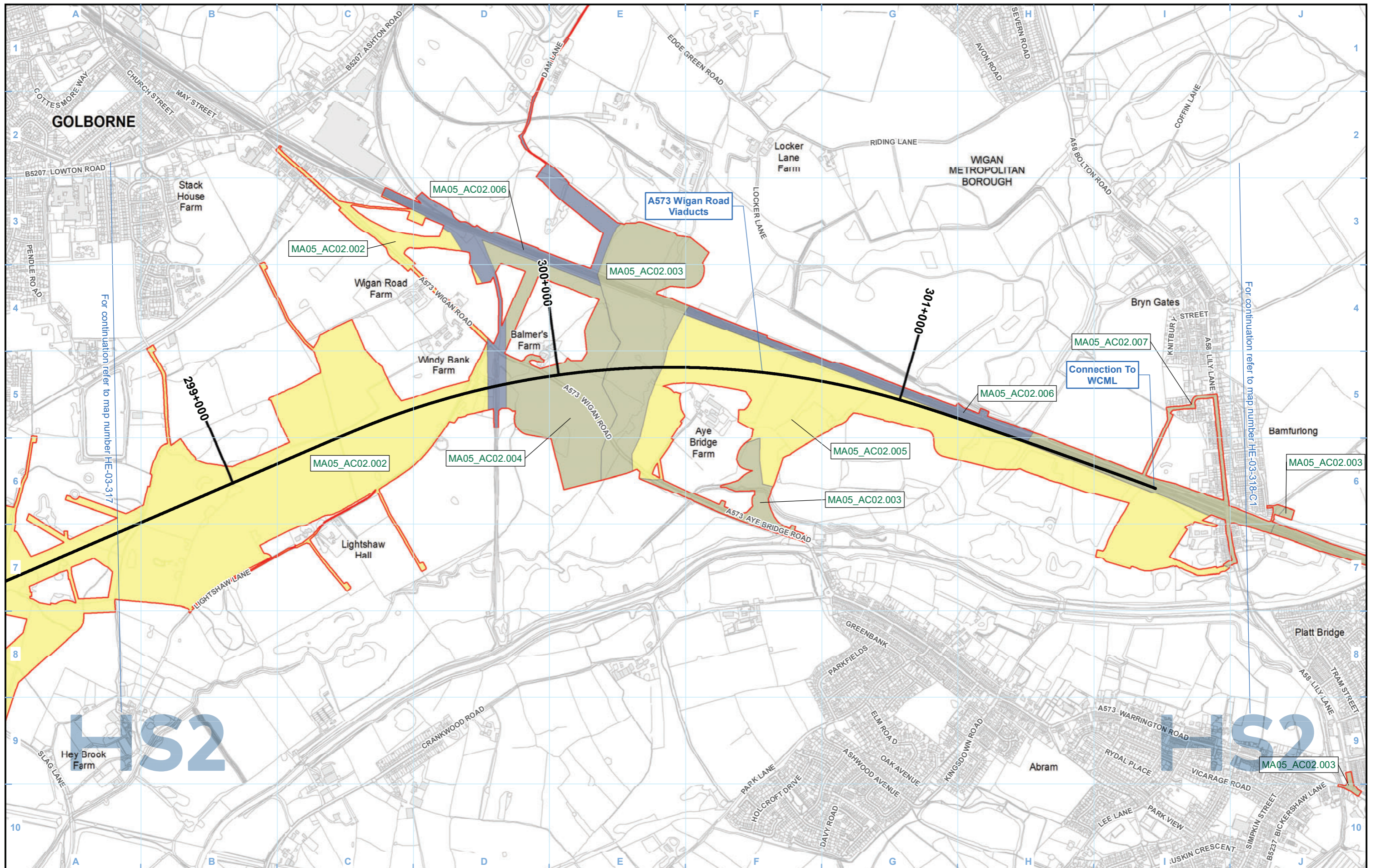
Registered in England. Registration number 06791686.  
Registered office: 2 Snowhill, Queensway, Birmingham B4 6QA.

Scale at A3: 1:10,000

© Crown copyright and database rights 2020  
OS 100049190

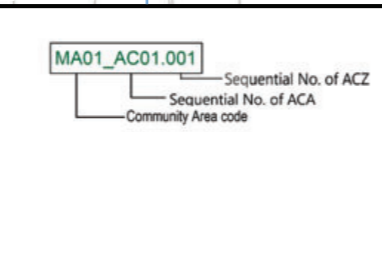
Doc Number: 2DE01-MWJ-EV-MAP-M000-001693-P01

Date: 11/08/21



- Legend**
- Route in tunnel
  - Route on surface
  - ▭ Depot, station, headhouse or portal building
  - ▭ Land potentially required during construction
  - ▭ Community area boundary
  - - - County boundary
  - - - District/Borough boundary

- Archaeological sub-zones risk rating**
- 1 - High
  - 2 - Medium
  - 3 - Low
  - 4 - None



Map Number: HE-03-318  
 Map Name: Archaeological Sub-Zones  
 Community Area MA05:  
 Risleigh to Bamfurlong

**HS2**

Registered in England. Registration number 06791686.  
 Registered office: 2 Snowhill, Queensway, Birmingham B4 6QA.

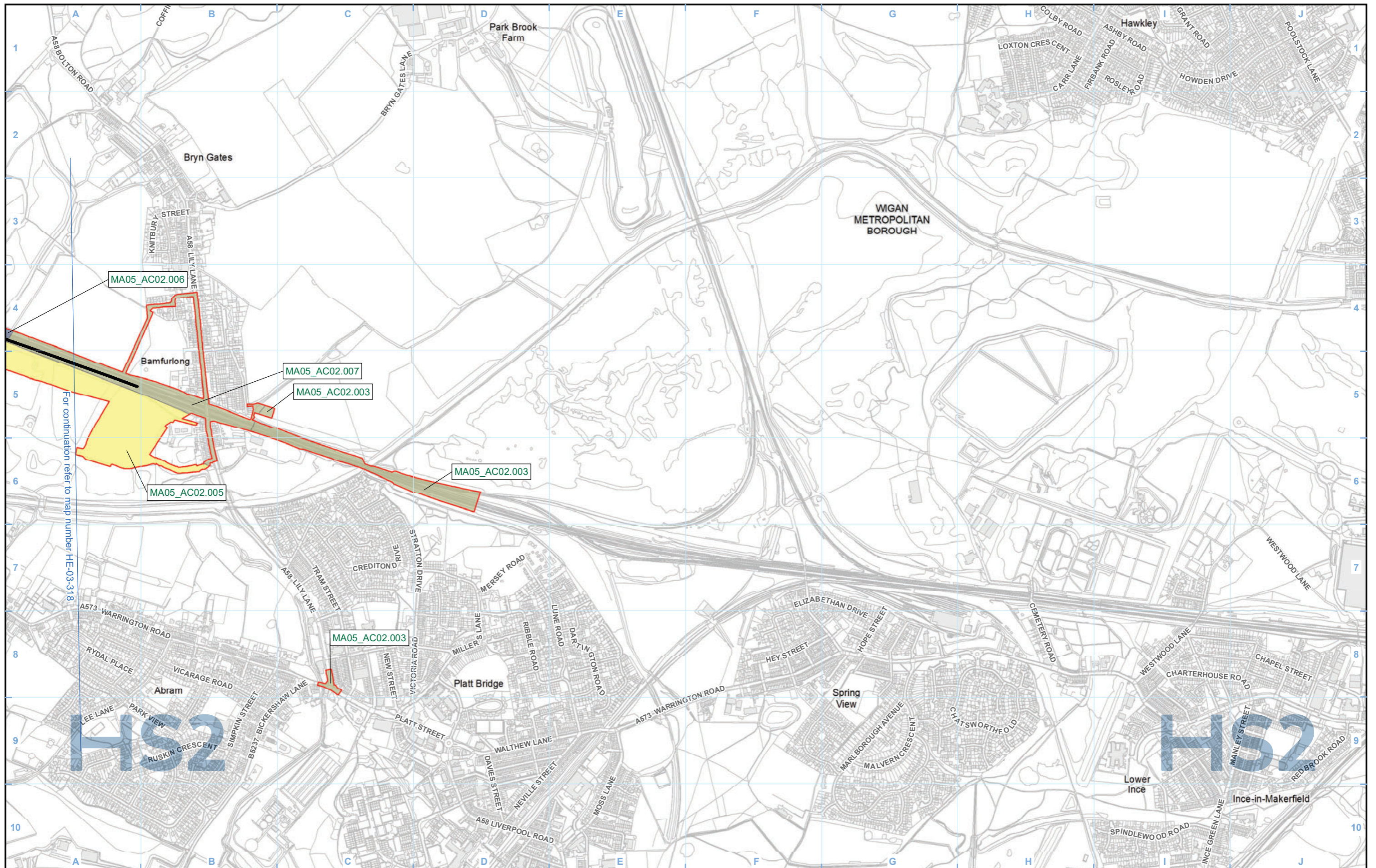
Scale at A3: 1:10,000

© Crown copyright and database rights 2020  
 OS 100049190

Doc Number: 2DE01-MWJ-EV-MAP-M000-001694-P01  
 Date: 11/08/21

For continuation refer to map number HE-03-318-C1

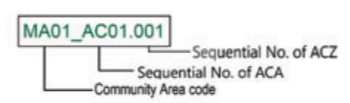
For continuation refer to map number HE-03-317



For continuation refer to map number HE-03-318

- Legend**
- Route in tunnel
  - Route on surface
  - Depot, station, headhouse or portal building
  - Land potentially required during construction
  - Community area boundary
  - County boundary
  - District/Borough boundary

- Archaeological sub-zones risk rating**
- 1 - High
  - 2 - Medium
  - 3 - Low
  - 4 - None



Map Number	HE-03-318-C1
Map Name	Archaeological Sub-Zones
Community Area MA05: Risley to Bamfurlong	

Registered in England. Registration number 06791686.  
Registered office: 2 Snowhill, Queensway,  
Birmingham B4 6QA.

© Crown copyright and database rights 2020  
OS 100049190

Doc Number: 2DE01-MWJ-EV-MAP-M000-002947-P01

Scale at A3: 1:10,000

Metres

Date: 11/08/21

HS2 Ltd accept no responsibility for any circumstances, which arise from the reproduction of this map after alteration, amendment or abbreviation or if it is issued in part or issued incomplete in any way.

## **High Speed Rail (Crewe – Manchester) Environmental Statement**

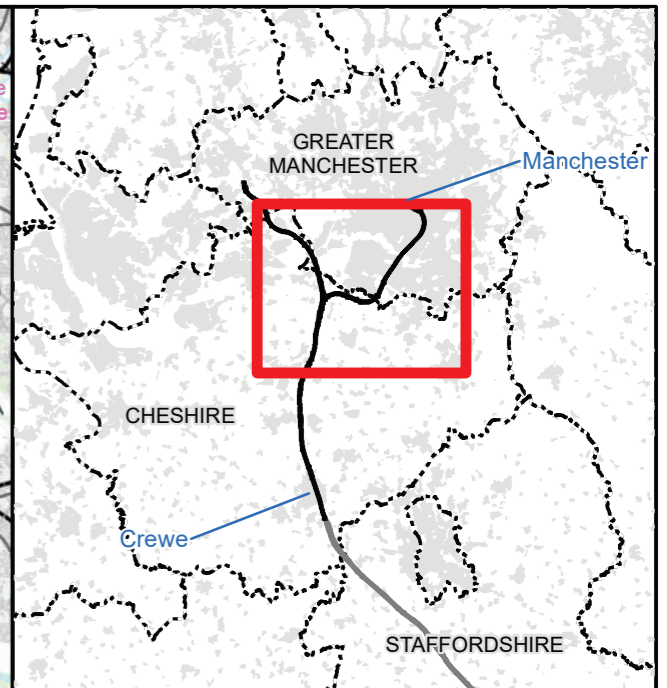
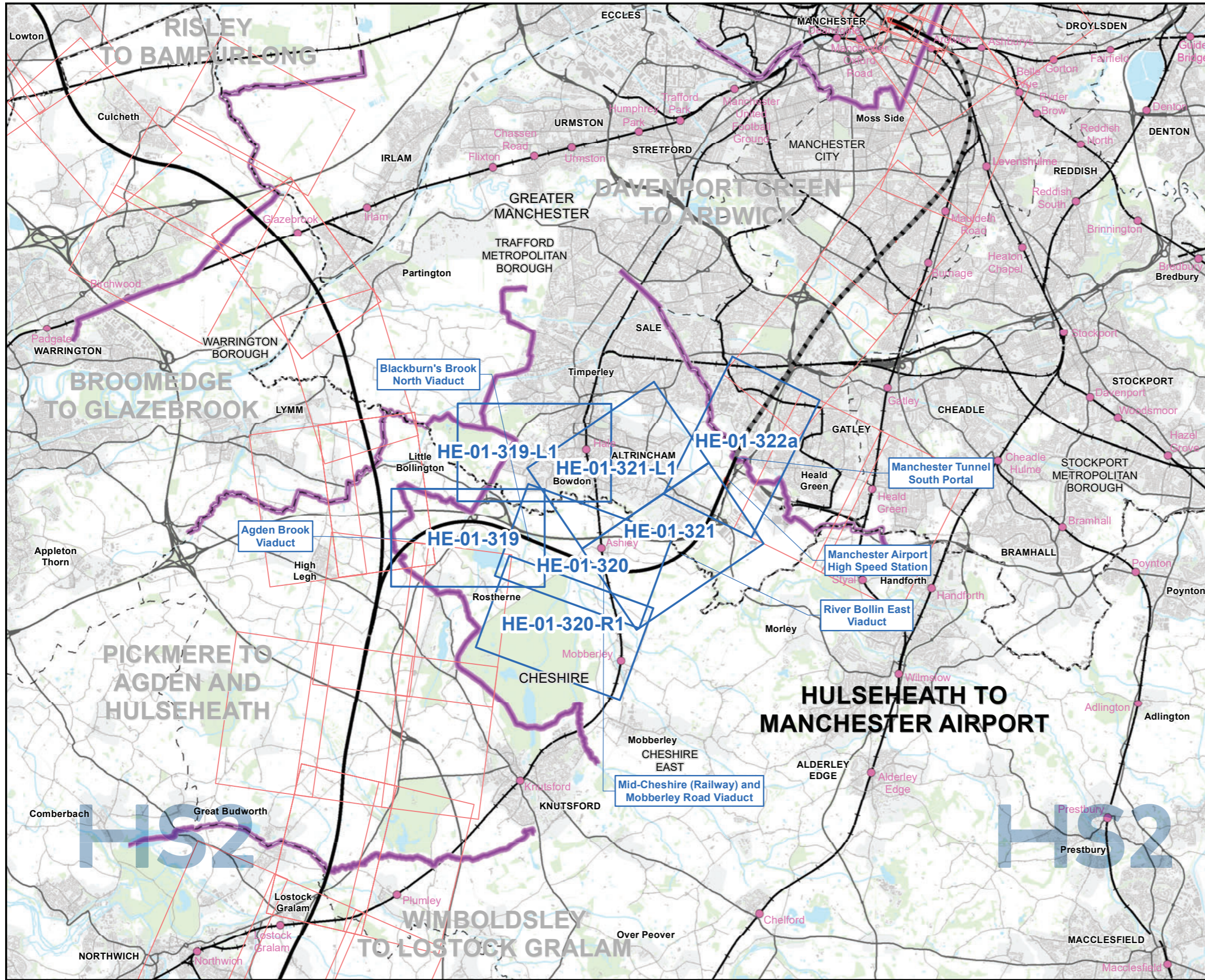
MA06: Hulseheath to Manchester Airport

HE-01 - Heritage Assets within Study Area

HE-02 - Designated Heritage Assets

HE-03 - Archaeological Sub-zones





**Map Series Information:**

This map series shows designated and non-designated assets in relation to the land required for the construction of the Proposed Scheme, plus 500m in rural areas, 250m in urban areas, and 100m adjacent to sections of bored or mined tunnels in urban areas.

**Main Map Legend**

- Route in tunnel
- Route on surface
- Depot, station, headhouse or portal building
- Community area boundary
- Existing railway station
- County boundary
- District/Borough boundary
- Map sheets included in this community area
- Map sheets not included in this community area

Map Number HE-01-INDEX-MA06

Map Name  
**Index Map of:  
Heritage Assets within Study Area**

Community Area MA06:  
Hulseheath to Manchester Airport

Registered in England. Registration number 06791686.  
Registered office: 2 Snowhill, Queensway,  
Birmingham B4 6QA.

© Crown copyright and database rights 2020  
OS 100049190

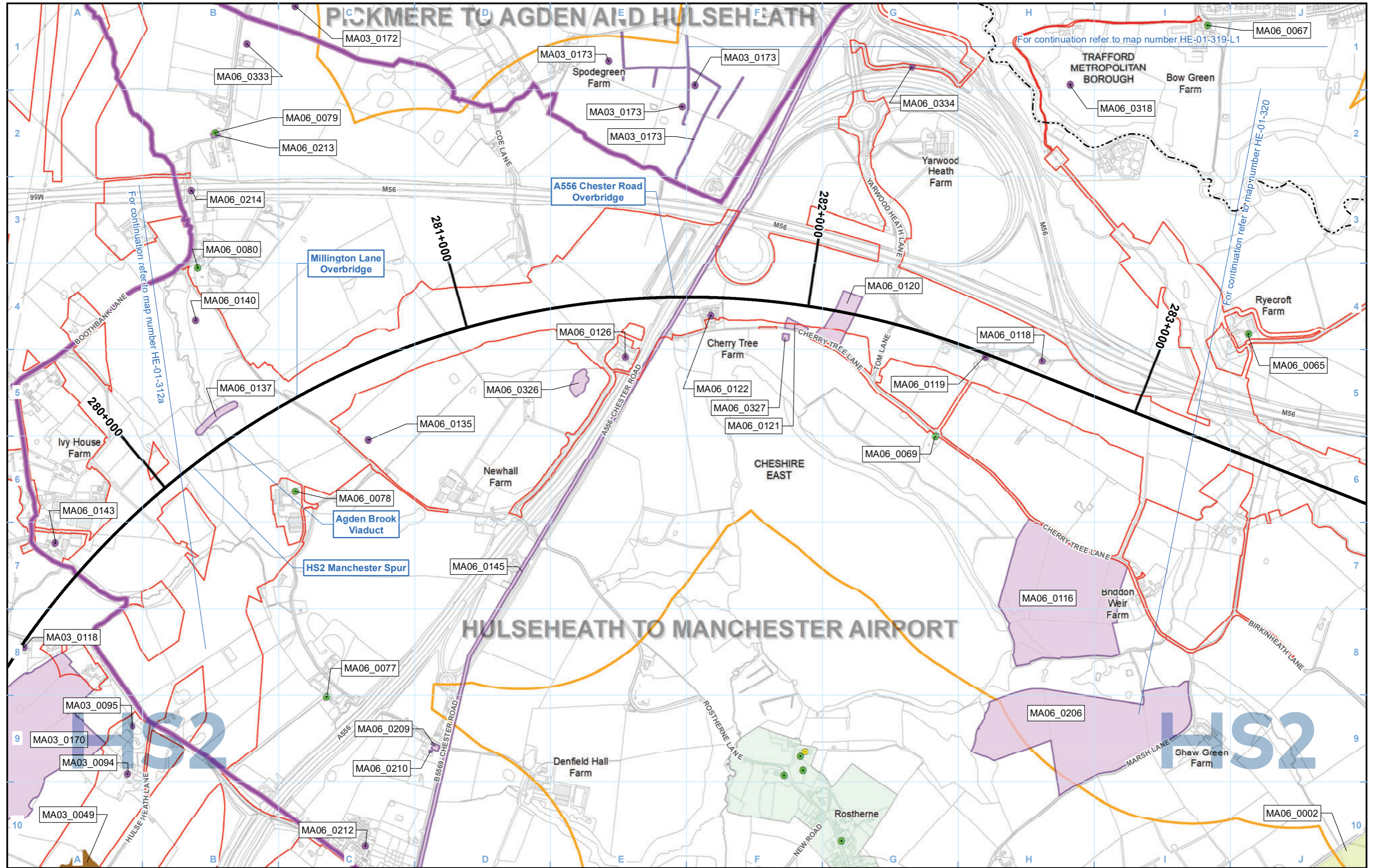
Doc Number: 2DE01-MWJ-EV-MAP-M000-001636-P01

Scale at A3: 1:100,000

Metres

Date: 11/08/21

Note: Not all data layers in the legend are represented on every map.



Legend			
			Listed buildings

Map Number	HE-01-319
Map Name	Heritage Assets within Study Area
	Community Area MA06: Hulseheath to Manchester Airport

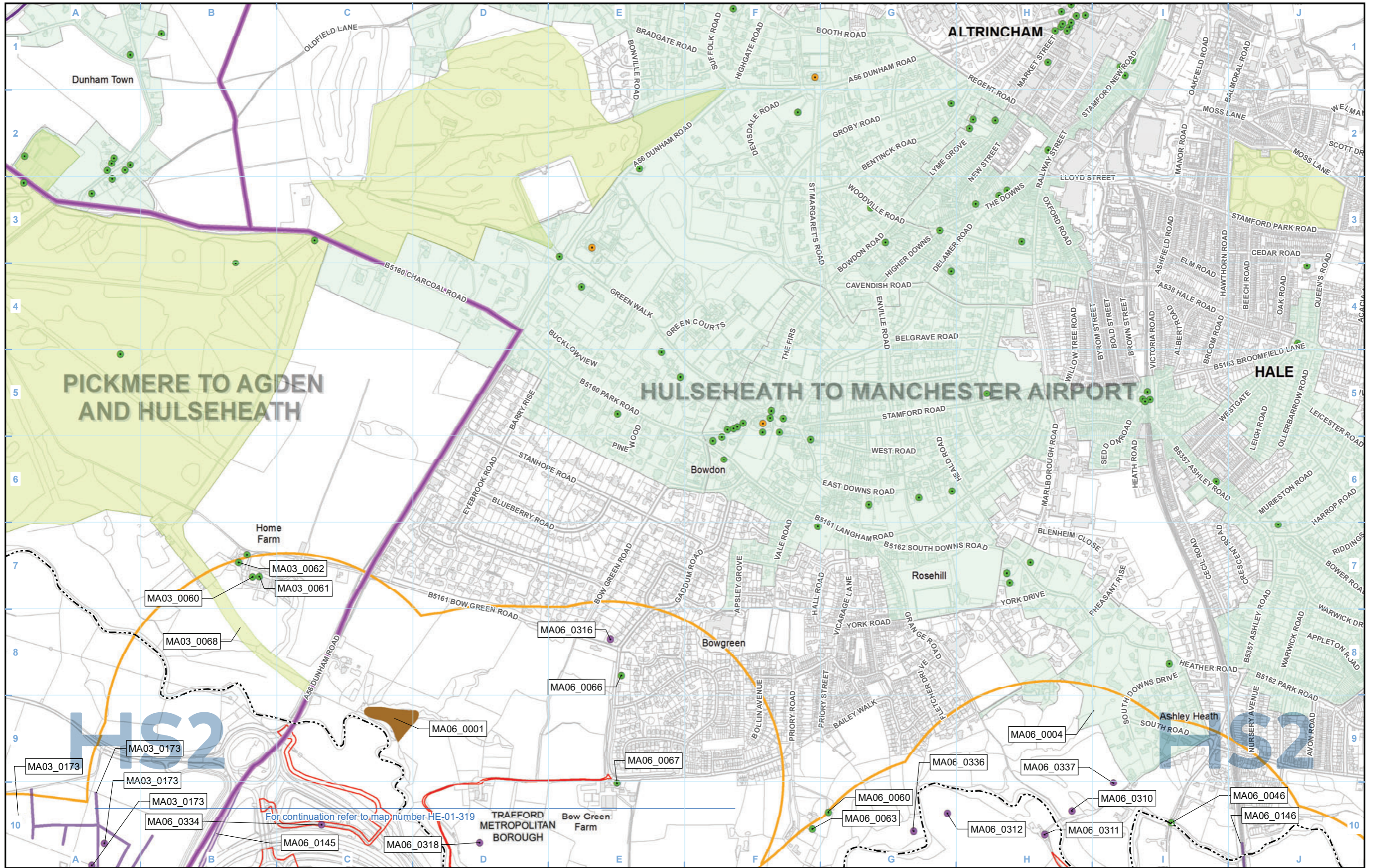
HS2 Ltd accept no responsibility for any circumstances, which arise from the reproduction of this map after alteration, amendment or abbreviation or if it is issued in part or issued incomplete in any way.

Scale at A3: 1:10,000

Registered in England. Registration number 06791686.  
 Registered office: 2 Snowhill, Queensway, Birmingham B4 6QA.  
 © Crown copyright and database rights 2020  
 OS 100049190

Doc Number: 2DE01-MWJ-EV-MAP-M000-001618-P01

Date: 11/08/21



**Legend**

Route in tunnel	Study area	Registered battlefield	Listed buildings
Route on surface	Conservation area	Non-designated heritage asset	Grade I
Depot, station, headhouse or portal building	Registered park/garden	Non-designated heritage asset	Grade II*
Land potentially required during construction	Scheduled monument	Non-designated heritage asset	Grade II
Community area boundary		Unique gazetteer ID (UID)	
County boundary			
District/Borough boundary			

Map Number: HE-01-319-L1

Map Name: Heritage Assets within Study Area

Community Area MA06: Hulseheath to Manchester Airport

**HS2**

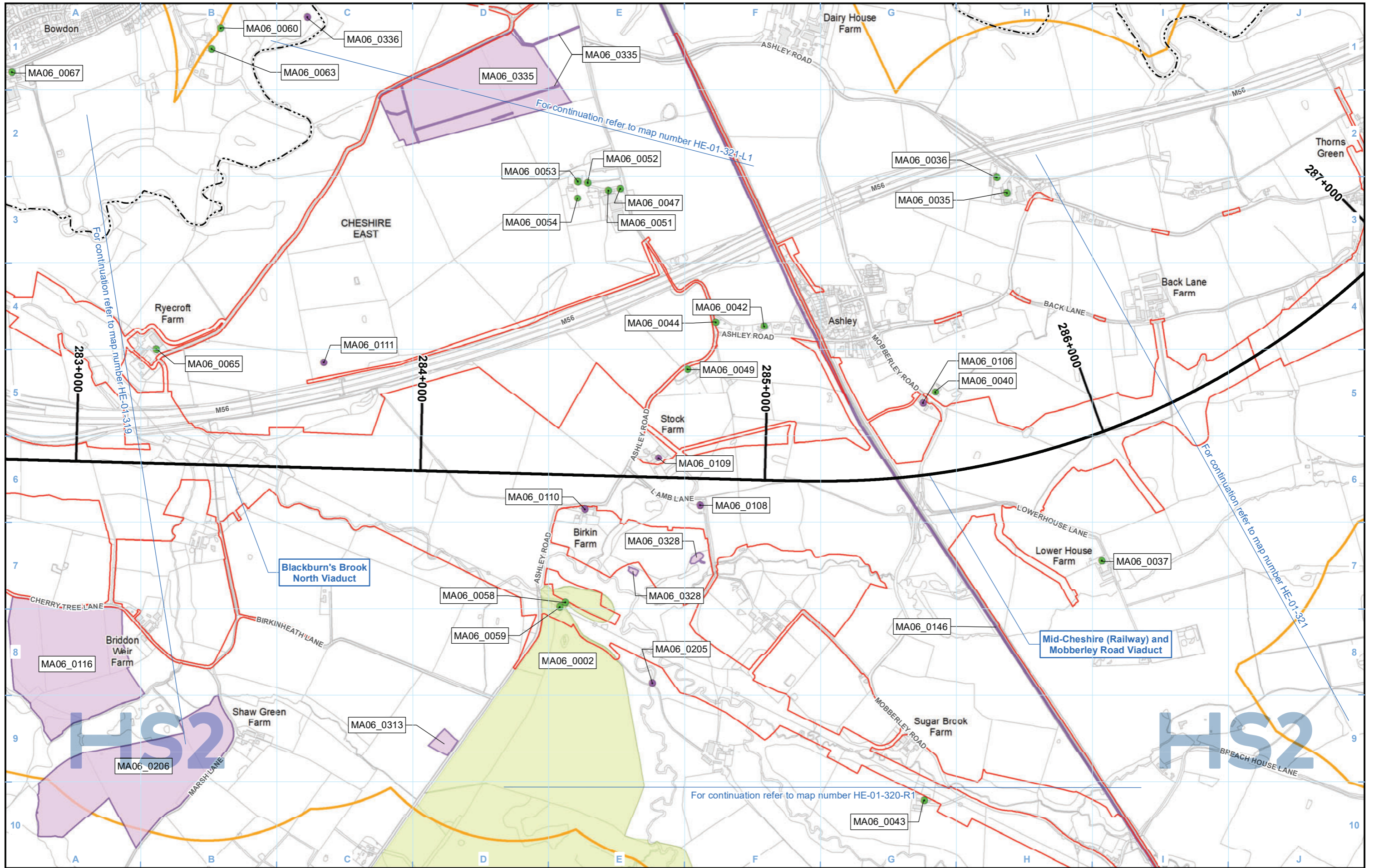
Registered in England. Registration number 06791686.  
Registered office: 2 Snowhill, Queensway, Birmingham B4 6QA.

Scale at A3: 1:10,000

0 100 200 300 400 Metres

Doc Number: 2DE01-MWJ-EV-MAP-M000-002936-P01

Date: 11/08/21



**Legend**

			<b>Listed buildings</b>

MA06_0067	MA06_0060	MA06_0336	MA06_0335	MA06_0335	MA06_0063
MA06_0053	MA06_0052	MA06_0047	MA06_0051	MA06_0036	MA06_0035
MA06_0054	MA06_0042	MA06_0049	MA06_0106	MA06_0040	MA06_0111
MA06_0044	MA06_0049	MA06_0109	MA06_0106	MA06_0040	MA06_0065
MA06_0110	MA06_0108	MA06_0108	MA06_0037	MA06_0037	MA06_0116
MA06_0058	MA06_0328	MA06_0328	MA06_0002	MA06_0205	MA06_0206
MA06_0059	MA06_0146	MA06_0146	MA06_0002	MA06_0205	MA06_0206
MA06_0313	MA06_043	MA06_043	MA06_0002	MA06_0205	MA06_0206

MA06_0067	MA06_0060	MA06_0336	MA06_0335	MA06_0335	MA06_0063
MA06_0053	MA06_0052	MA06_0047	MA06_0051	MA06_0036	MA06_0035
MA06_0054	MA06_0042	MA06_0049	MA06_0106	MA06_0040	MA06_0111
MA06_0044	MA06_0049	MA06_0109	MA06_0106	MA06_0040	MA06_0065
MA06_0110	MA06_0108	MA06_0108	MA06_0037	MA06_0037	MA06_0116
MA06_0058	MA06_0328	MA06_0328	MA06_0002	MA06_0205	MA06_0206
MA06_0059	MA06_0146	MA06_0146	MA06_0002	MA06_0205	MA06_0206
MA06_0313	MA06_043	MA06_043	MA06_0002	MA06_0205	MA06_0206

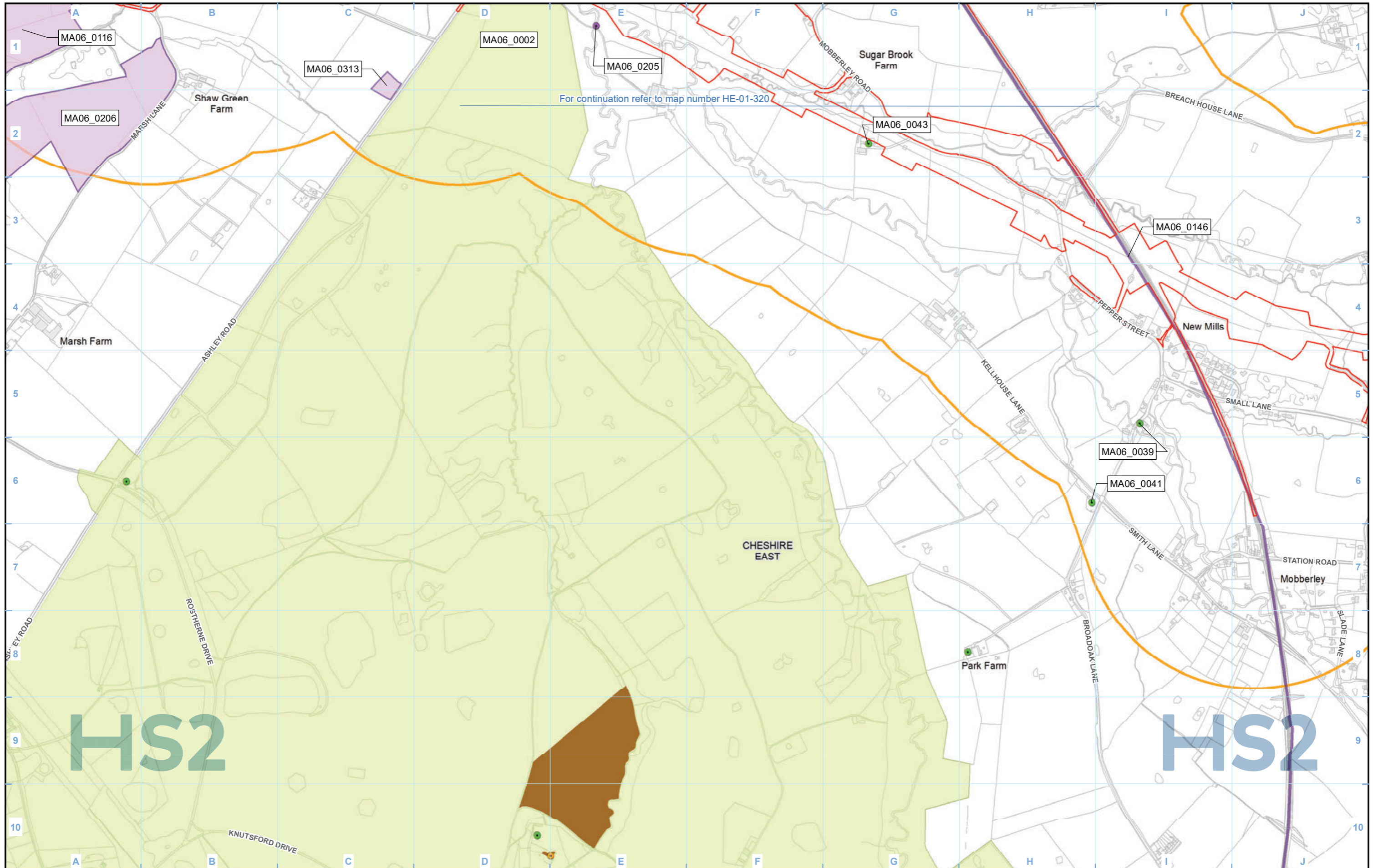
MA06_0067	MA06_0060	MA06_0336	MA06_0335	MA06_0335	MA06_0063
MA06_0053	MA06_0052	MA06_0047	MA06_0051	MA06_0036	MA06_0035
MA06_0054	MA06_0042	MA06_0049	MA06_0106	MA06_0040	MA06_0111
MA06_0044	MA06_0049	MA06_0109	MA06_0106	MA06_0040	MA06_0065
MA06_0110	MA06_0108	MA06_0108	MA06_0037	MA06_0037	MA06_0116
MA06_0058	MA06_0328	MA06_0328	MA06_0002	MA06_0205	MA06_0206
MA06_0059	MA06_0146	MA06_0146	MA06_0002	MA06_0205	MA06_0206
MA06_0313	MA06_043	MA06_043	MA06_0002	MA06_0205	MA06_0206

MA06_0067	MA06_0060	MA06_0336	MA06_0335	MA06_0335	MA06_0063
MA06_0053	MA06_0052	MA06_0047	MA06_0051	MA06_0036	MA06_0035
MA06_0054	MA06_0042	MA06_0049	MA06_0106	MA06_0040	MA06_0111
MA06_0044	MA06_0049	MA06_0109	MA06_0106	MA06_0040	MA06_0065
MA06_0110	MA06_0108	MA06_0108	MA06_0037	MA06_0037	MA06_0116
MA06_0058	MA06_0328	MA06_0328	MA06_0002	MA06_0205	MA06_0206
MA06_0059	MA06_0146	MA06_0146	MA06_0002	MA06_0205	MA06_0206
MA06_0313	MA06_043	MA06_043	MA06_0002	MA06_0205	MA06_0206

MA06_0067	MA06_0060	MA06_0336	MA06_0335	MA06_0335	MA06_0063
MA06_0053	MA06_0052	MA06_0047	MA06_0051	MA06_0036	MA06_0035
MA06_0054	MA06_0042	MA06_0049	MA06_0106	MA06_0040	MA06_0111
MA06_0044	MA06_0049	MA06_0109	MA06_0106	MA06_0040	MA06_0065
MA06_0110	MA06_0108	MA06_0108	MA06_0037	MA06_0037	MA06_0116
MA06_0058	MA06_0328	MA06_0328	MA06_0002	MA06_0205	MA06_0206
MA06_0059	MA06_0146	MA06_0146	MA06_0002	MA06_0205	MA06_0206
MA06_0313	MA06_043	MA06_043	MA06_0002	MA06_0205	MA06_0206

MA06_0067	MA06_0060	MA06_0336	MA06_0335	MA06_0335	MA06_0063
MA06_0053	MA06_0052	MA06_0047	MA06_0051	MA06_0036	MA06_0035
MA06_0054	MA06_0042	MA06_0049	MA06_0106	MA06_0040	MA06_0111
MA06_0044	MA06_0049	MA06_0109	MA06_0106	MA06_0040	MA06_0065
MA06_0110	MA06_0108	MA06_0108	MA06_0037	MA06_0037	MA06_0116
MA06_0058	MA06_0328	MA06_0328	MA06_0002	MA06_0205	MA06_0206
MA06_0059	MA06_0146	MA06_0146	MA06_0002	MA06_0205	MA06_0206
MA06_0313	MA06_043	MA06_043	MA06_0002	MA06_0205	MA06_0206

Map Number	HE-01-320	<p>HS2 Ltd accept no responsibility for any circumstances, which arise from the reproduction of this map after alteration, amendment or abbreviation or if it is issued in part or issued incomplete in any way.</p>
Map Name	Heritage Assets within Study Area	
Community Area MA06: Hulseheath to Manchester Airport		<p>Registered in England. Registration number 06791686. Registered office: 2 Snowhill, Queensway, Birmingham B4 6QA.</p> <p>Scale at A3: 1:10,000</p> <p>© Crown copyright and database rights 2020 OS 100049190</p> <p>Doc Number: 2DE01-MWJ-EV-MAP-M000-001619-P01</p> <p>Date: 11/08/21</p>



Legend			
			Listed buildings

Map Number	HE-01-320-R1
Map Name	Heritage Assets within Study Area
	Community Area MA06: Hulseheath to Manchester Airport

Registered in England. Registration number 06791686.  
Registered office: 2 Snowhill, Queensway,  
Birmingham B4 6QA.

© Crown copyright and database rights 2020  
OS 100049190

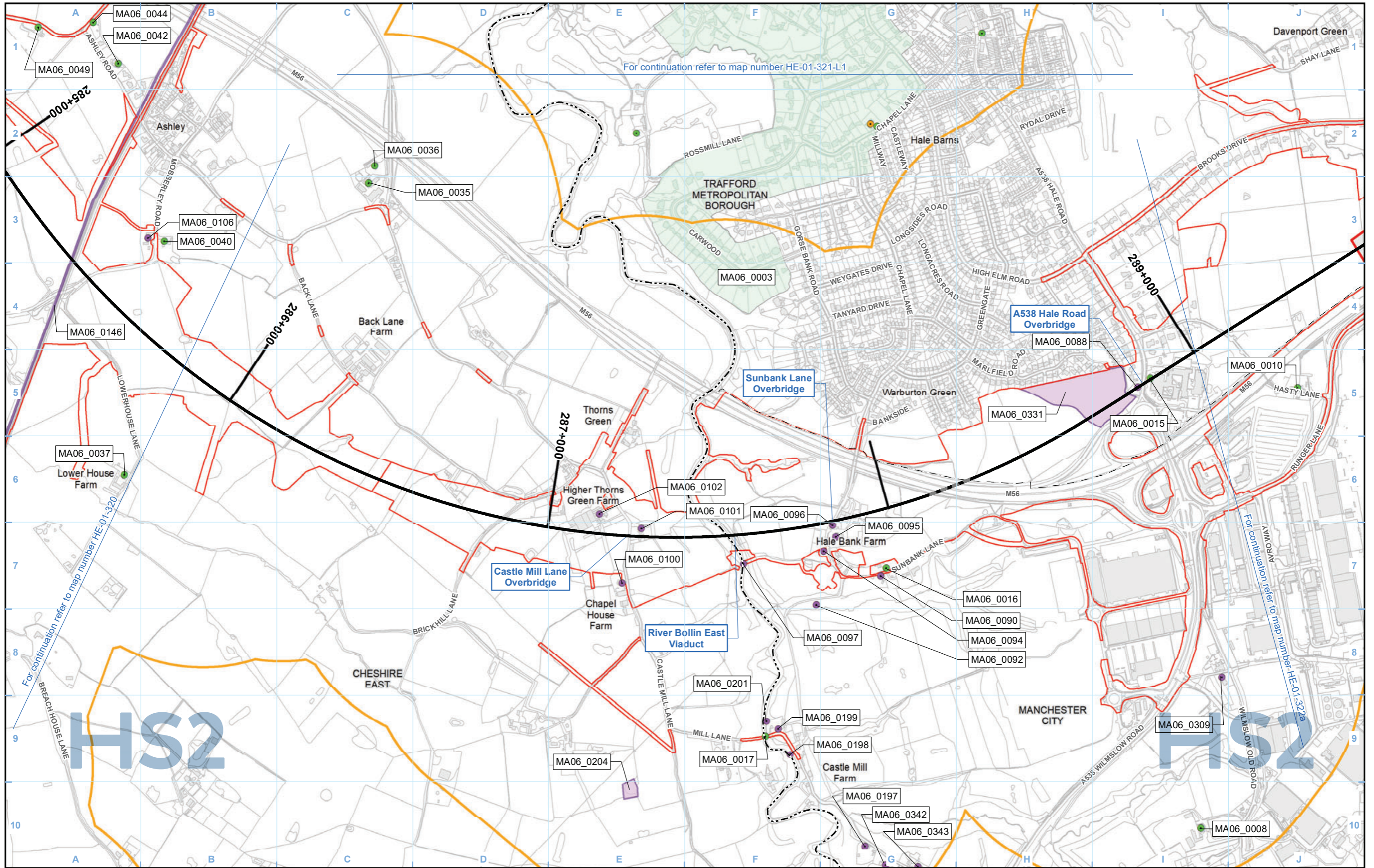
Doc Number: 2DE01-MWJ-EV-MAP-M000-002401-P01

Scale at A3: 1:10,000

Metres

Date: 11/08/21

HS2 Ltd accept no responsibility for any circumstances, which arise from the reproduction of this map after alteration, amendment or abbreviation or if it is issued in part or issued incomplete in any way.



**Legend**

Route in tunnel	Study area	Registered battlefield	<b>Listed buildings</b>
Route on surface	Conservation area	Non-designated heritage asset	Grade I
Depot, station, headhouse or portal building	Registered park/garden	Non-designated heritage asset	Grade II*
Land potentially required during construction	Scheduled monument	Non-designated heritage asset	Grade II
Community area boundary		ABC_123 Unique gazetteer ID (UID)	
County boundary			
District/Borough boundary			

Map Number: HE-01-321

Map Name: Heritage Assets within Study Area

Community Area MA06: Hulseheath to Manchester Airport

**HS2**

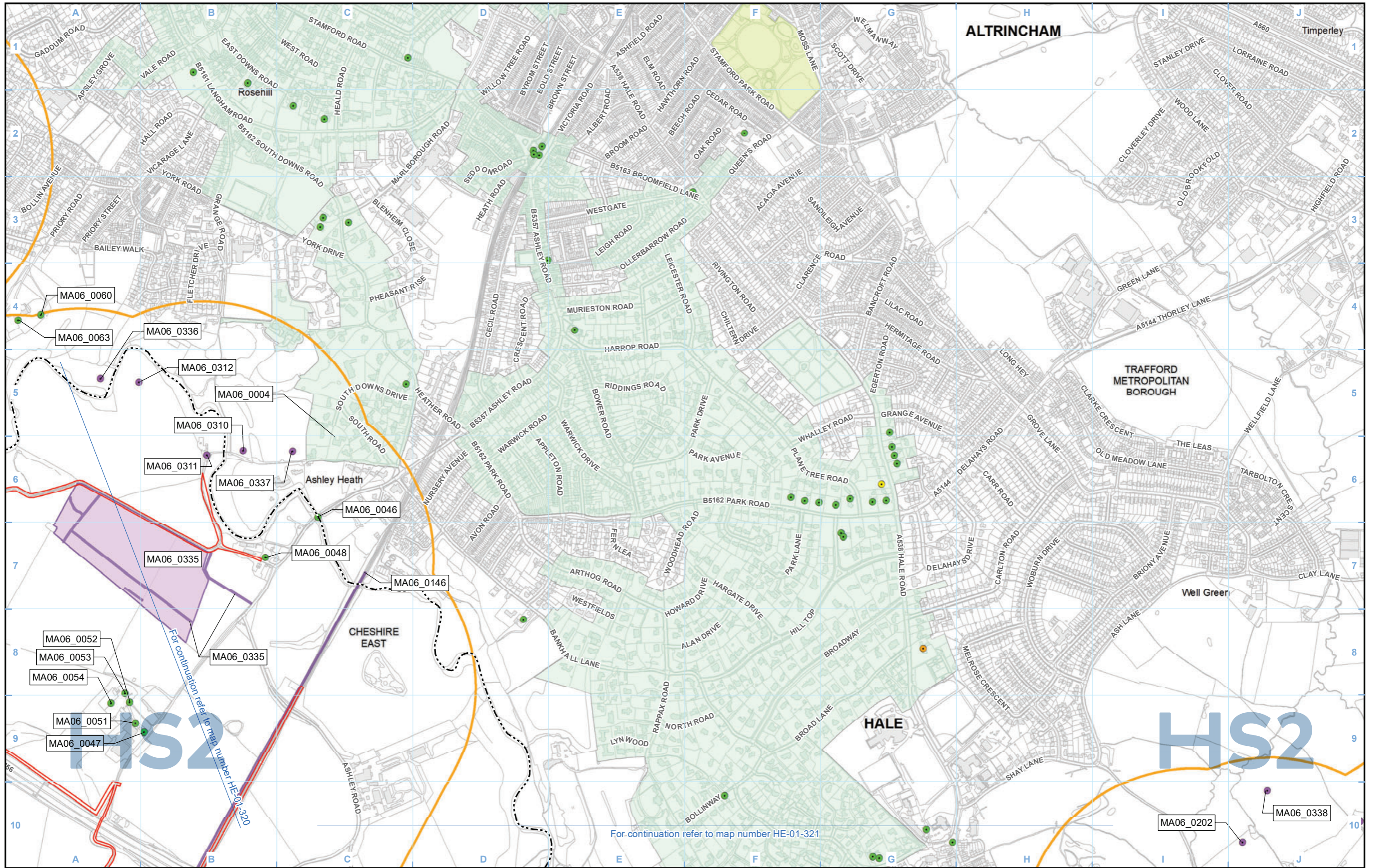
Registered in England. Registration number 06791686.  
Registered office: 2 Snowhill, Queensway, Birmingham B4 6QA.

Scale at A3: 1:10,000

© Crown copyright and database rights 2020  
OS 100049190

Doc Number: 2DE01-MWJ-EV-MAP-M000-001620-P01

Date: 11/08/21



**Legend**

Route in tunnel	Study area	Registered battlefield	<b>Listed buildings</b>
Route on surface	Conservation area	Non-designated heritage asset	Grade I
Depot, station, headhouse or portal building	Registered park/garden	Non-designated heritage asset	Grade II*
Land potentially required during construction	Scheduled monument	Non-designated heritage asset	Grade II
Community area boundary		Unique gazetteer ID (UID)	
County boundary			
District/Borough boundary			

Map Number: HE-01-321-L1

Map Name: Heritage Assets within Study Area

Community Area MA06: Hulseheath to Manchester Airport

**HS2**

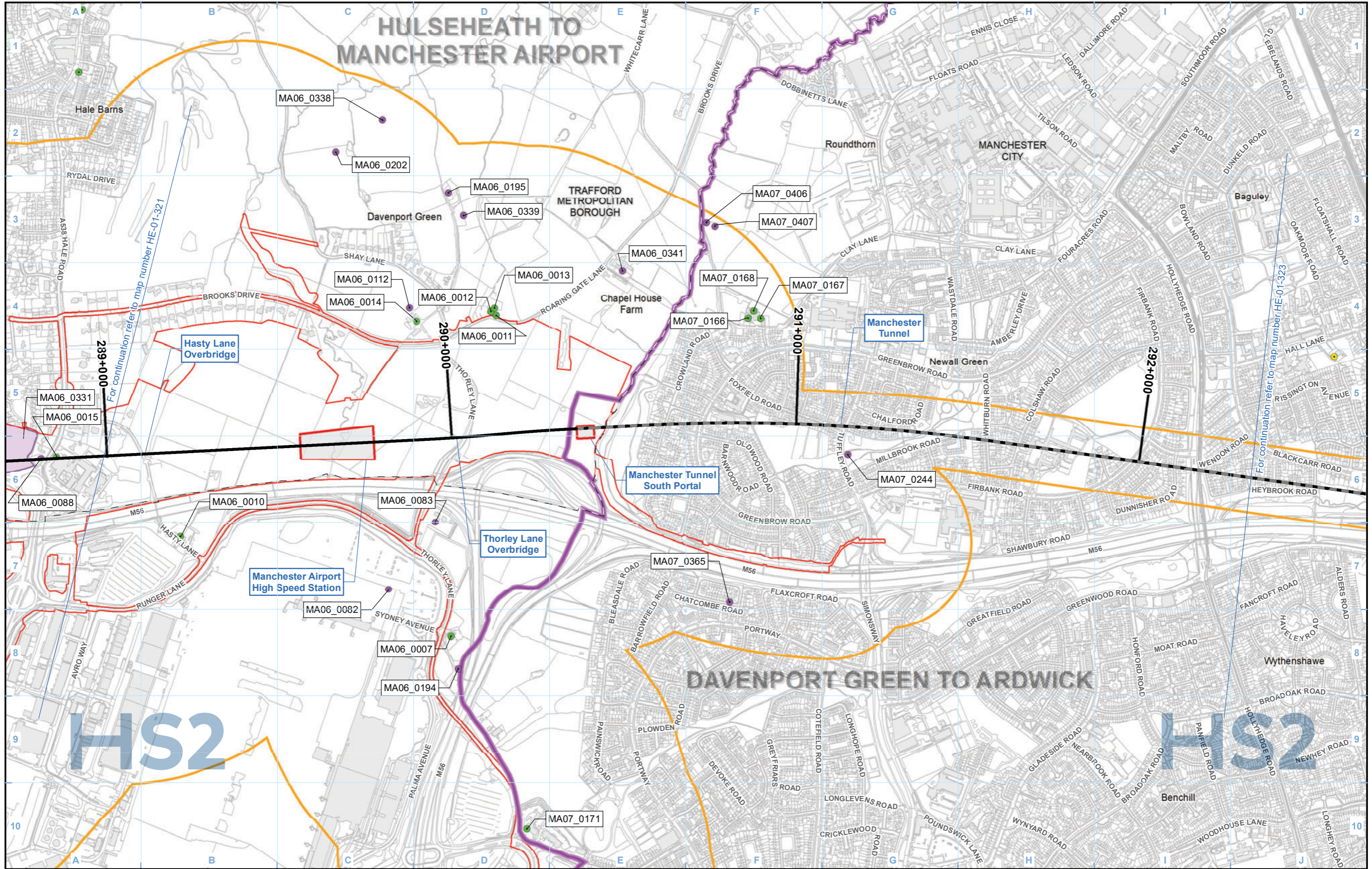
Registered in England. Registration number 06791686.  
Registered office: 2 Snowhill, Queensway, Birmingham B4 6QA.

Scale at A3: 1:10,000

© Crown copyright and database rights 2020  
OS 100049190

Doc Number: 2DE01-MWJ-EV-MAP-M000-002937-P01

Date: 11/08/21



Legend		Registered battlefield		Listed buildings	
Route in tunnel	Study area	Registered battlefield	Grade I	Grade II*	Grade II
Route on surface	Conservation area	Non-designated heritage asset	Grade I	Grade II*	Grade II
Depot, station, headhouse or portal building	Registered park/garden	Non-designated heritage asset	Grade I	Grade II*	Grade II
Land potentially required during construction	Scheduled monument	Non-designated heritage asset	Grade I	Grade II*	Grade II
Community area boundary	Scheduled monument	Non-designated heritage asset	Grade I	Grade II*	Grade II
County boundary	Scheduled monument	Non-designated heritage asset	Grade I	Grade II*	Grade II
District/Borough boundary	Scheduled monument	Non-designated heritage asset	Grade I	Grade II*	Grade II
		ABC_123 Unique gazetteer ID (UID)			

Map Number	HE-01-322a
Map Name	Heritage Assets within Study Area
	Community Area MA06: Hulseheath to Manchester Airport

**HS2**

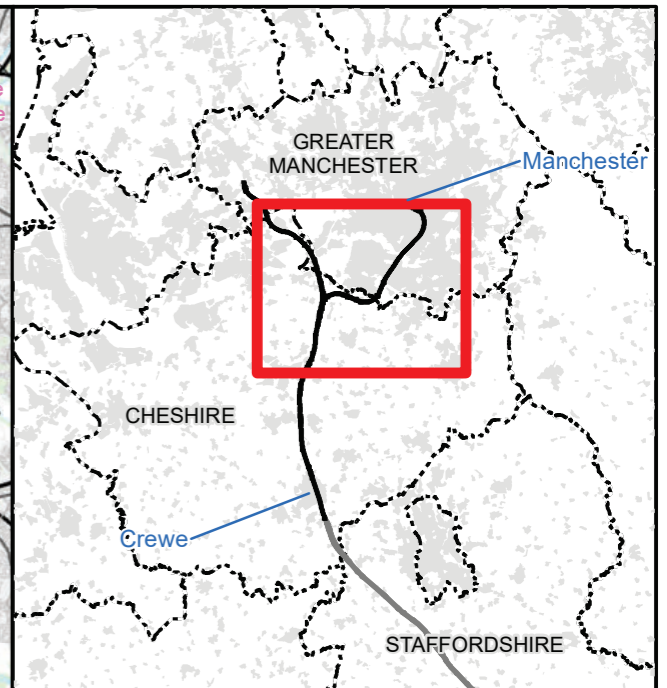
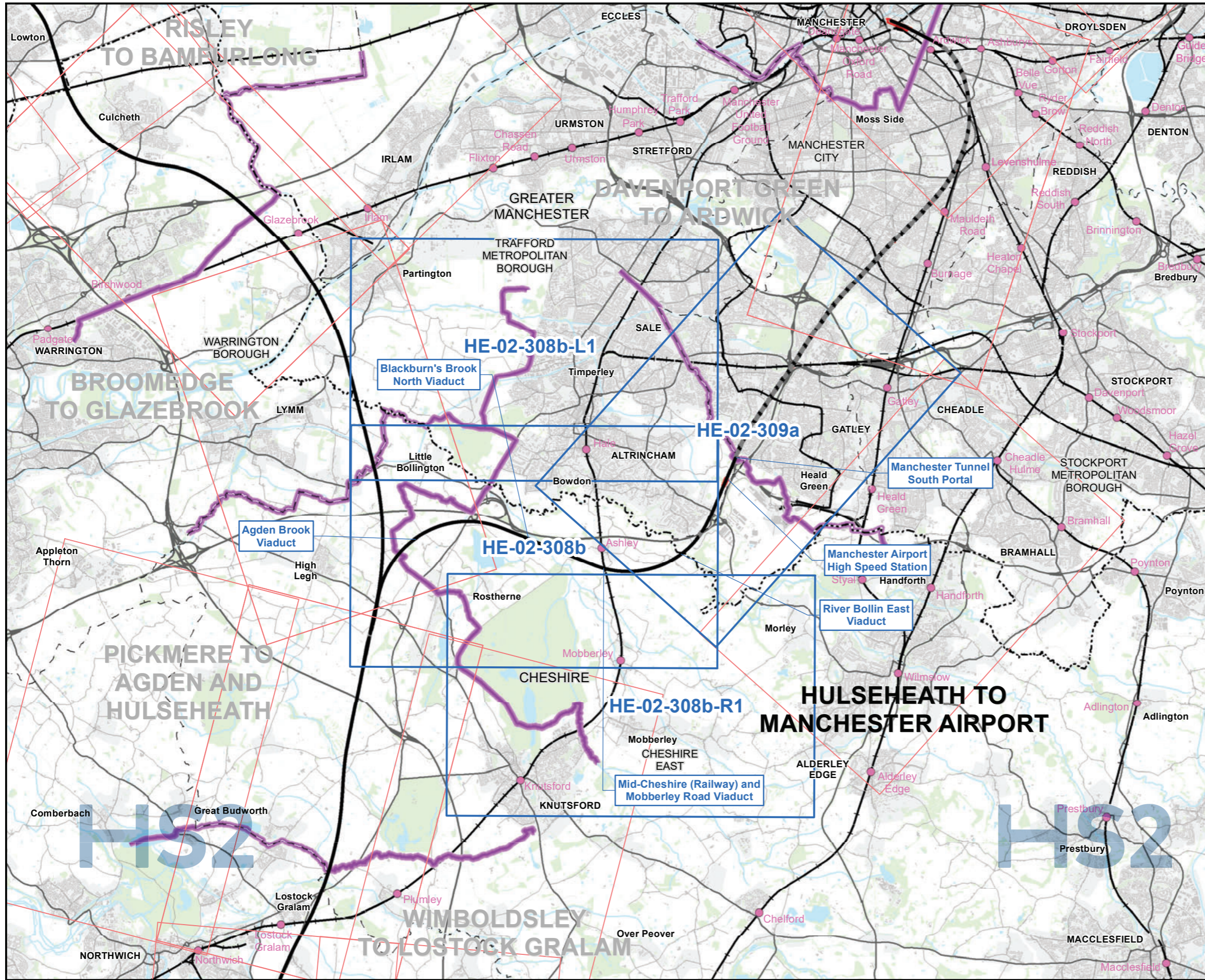
Registered in England. Registration number 06791686.  
Registered office: 2 Snowhill, Queensway, Birmingham B4 6GA.

Scale at A3: 1:10,000

0 100 200 300 400 Metres

Doc Number: 2DE01-MWJ-EV-MAP-M000-001621-P01 Date: 11/08/21





**Map Series Information:**

Designated assets within 2000m in relation to the land required for the construction of the Proposed Scheme.

**Main Map Legend**


Map Number	HE-02-INDEX-MA06
Map Name	Index Map of: Designated Heritage Assets
	Community Area MA06: Hulseheath to Manchester Airport

**HS2**

Registered in England. Registration number 06791686.  
Registered office: 2 Snowhill, Queensway, Birmingham B4 6GA.

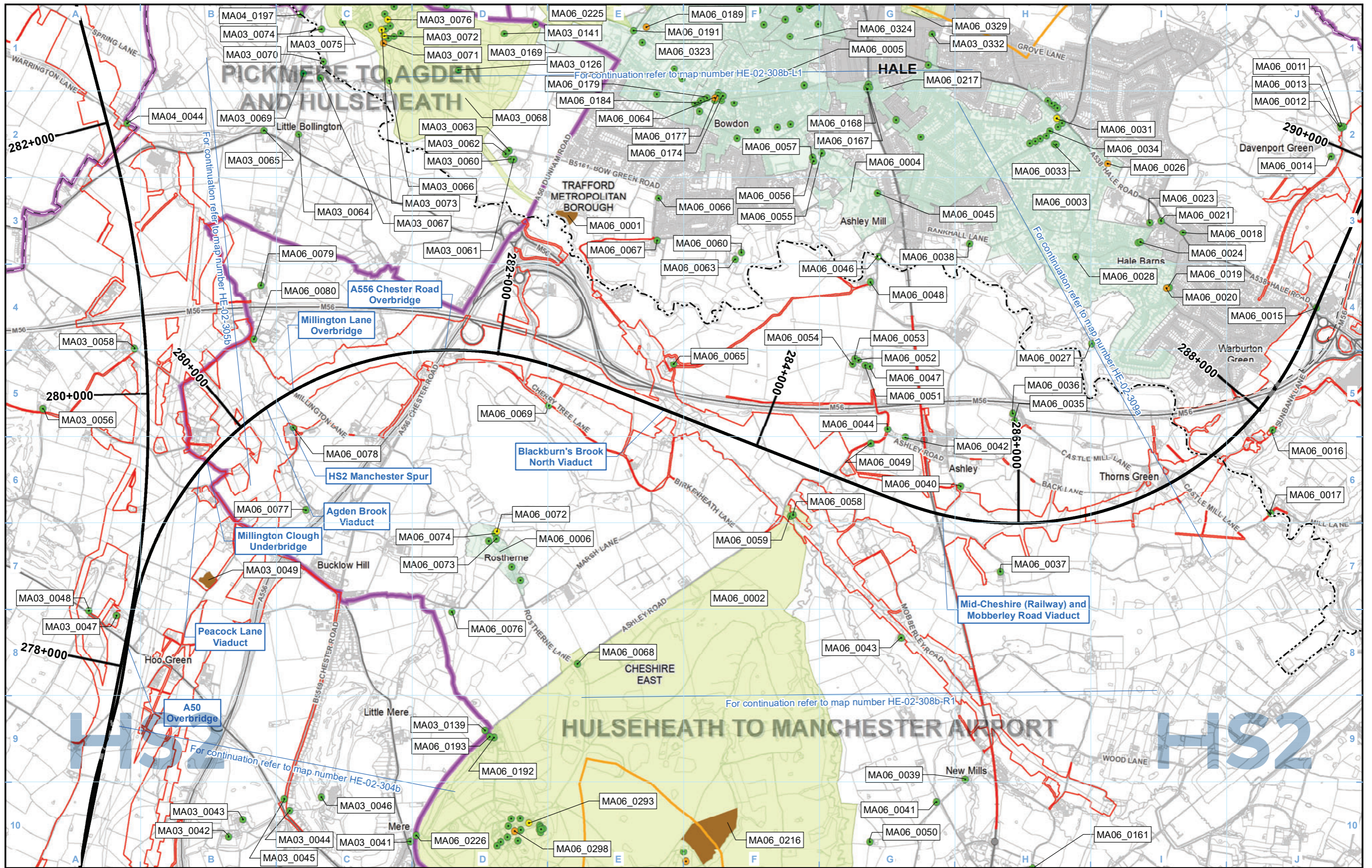
Scale at A3: 1:100,000

© Crown copyright and database rights 2020  
OS 100049190

Doc Number: 2DE01-MWJ-EV-MAP-M000-001667-P01

Date: 11/08/21

Note: Not all data layers in the legend are represented on every map.



**Legend**

- Route in tunnel
- Route on surface
- Depot, station, headhouse or portal building
- Land potentially required during construction
- Community area boundary
- County boundary
- District/Borough boundary
- Existing railway station
- Existing rail line
- Study area
- Conservation area
- Registered park/garden
- Scheduled monument
- Registered battlefield
- Unique gazetteer ID (UID)
- Listed buildings
- Grade I
- Grade II\*
- Grade II

For continuation refer to map number HE-02-308b-L1

For continuation refer to map number HE-02-308b-R1

For continuation refer to map number HE-02-304b

For continuation refer to map number HE-02-309a

Map Number: HE-02-308b

Map Name: Designated Heritage Assets

Community Area MA06: Hulseheath to Manchester Airport

**HS2**

HS2 Ltd accept no responsibility for any circumstances, which arise from the reproduction of this map after alteration, amendment or abbreviation or if it is issued in part or issued incomplete in any way.

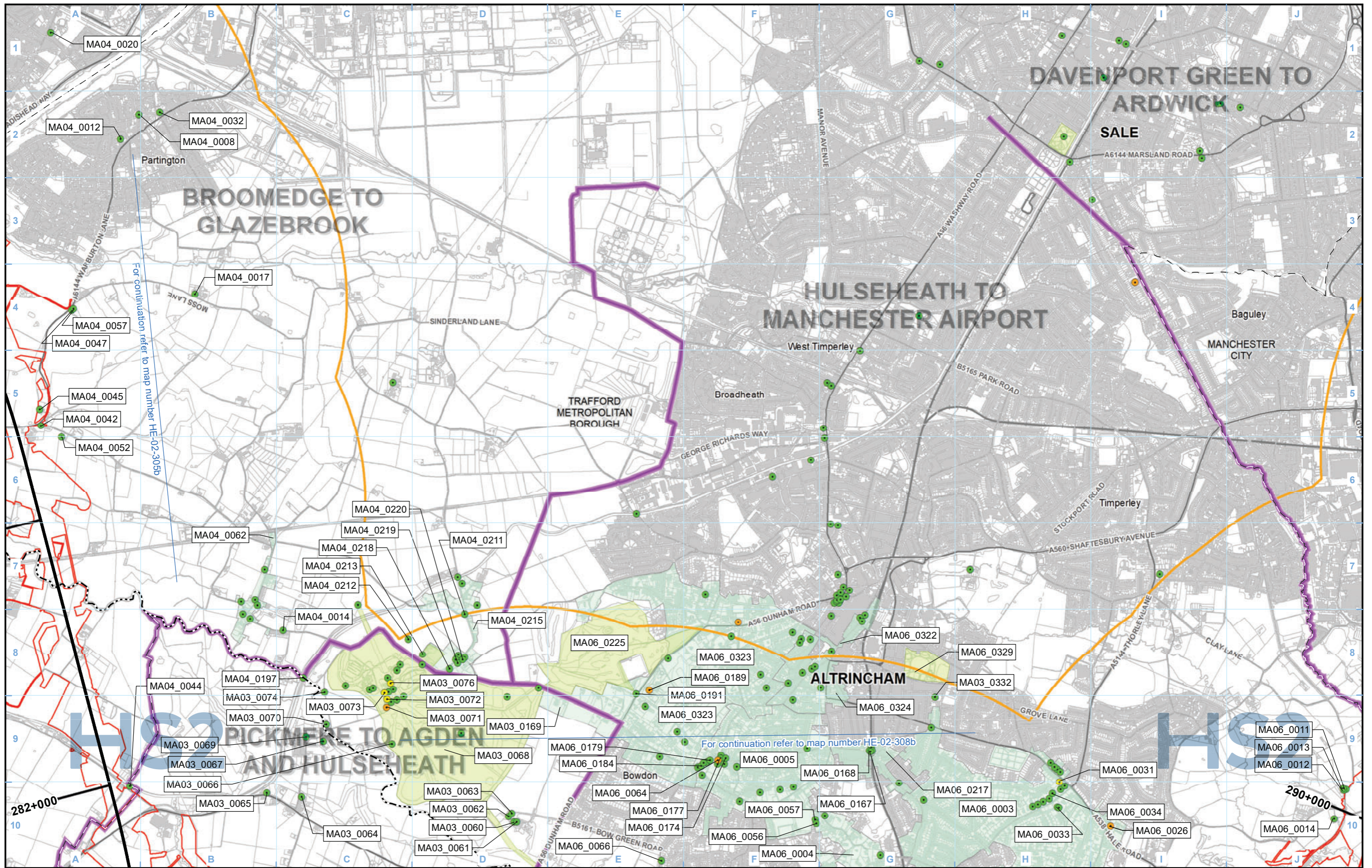
Registered in England. Registration number 06791686.  
Registered office: 2 Snowhill, Queensway, Birmingham B4 6QA.

Scale at A3: 1:25,000

© Crown copyright and database rights 2020  
OS 100049190

Doc Number: 2DE01-MWJ-EV-MAP-M000-001654-P01

Date: 11/08/21



- Legend**
- Route in tunnel
  - Route on surface
  - Depot, station, headhouse or portal building
  - Land potentially required during construction
  - Community area boundary
  - County boundary
  - District/Borough boundary
  - Existing railway station
  - Existing rail line
  - Study area
  - Conservation area
  - Registered park/garden
  - Scheduled monument
  - Registered battlefield
  - Listed buildings
  - Grade I
  - Grade II\*
  - Grade II

- ABC\_123 Unique gazetteer ID (UID)

Map Number: HE-02-308b-L1

Map Name: Designated Heritage Assets

Community Area MA06:  
Hulseheath to Manchester Airport

HS2 Ltd accept no responsibility for any circumstances, which arise from the reproduction of this map after alteration, amendment or abbreviation or if it is issued in part or issued incomplete in any way.

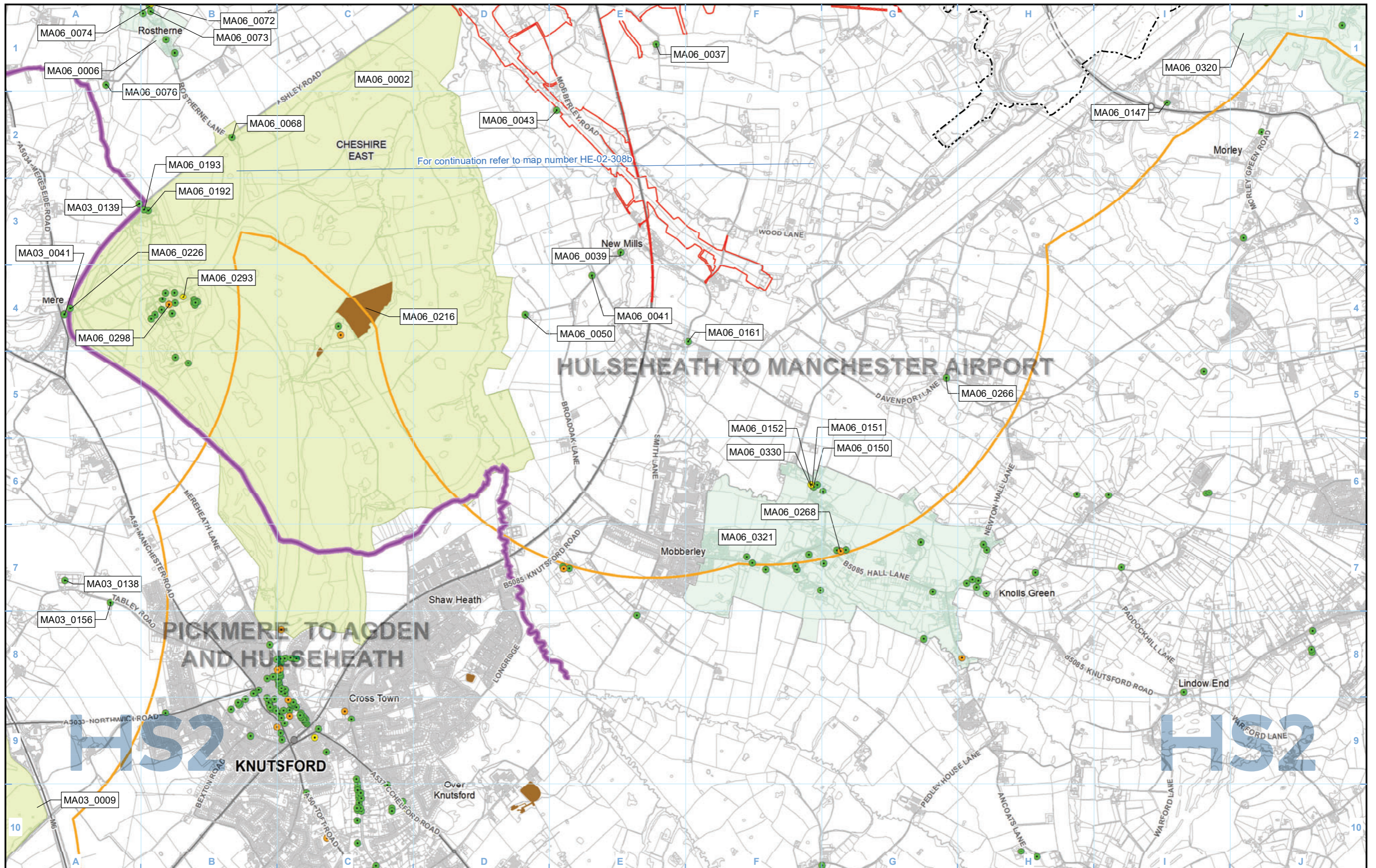
Registered in England. Registration number 06791686.  
Registered office: 2 Snowhill, Queensway, Birmingham B4 6QA.

© Crown copyright and database rights 2020  
OS 100049190

Doc Number: 2DE01-MWJ-EV-MAP-M000-002954-P01

Scale at A3: 1:25,000

Date: 11/08/21



**Legend**

Route in tunnel	Existing railway station	Conservation area	Listed buildings
Route on surface	Existing rail line	Registered park/garden	Grade I
Depot, station, headhouse or portal building	Study area	Scheduled monument	Grade II*
Land potentially required during construction		Registered battlefield	Grade II
Community area boundary			
County boundary			
District/Borough boundary			
	Unique gazetteer ID (UID)		

Map Number: HE-02-308b-R1

Map Name: Designated Heritage Assets

Community Area MA06:  
Hulseheath to Manchester Airport

**HS2**

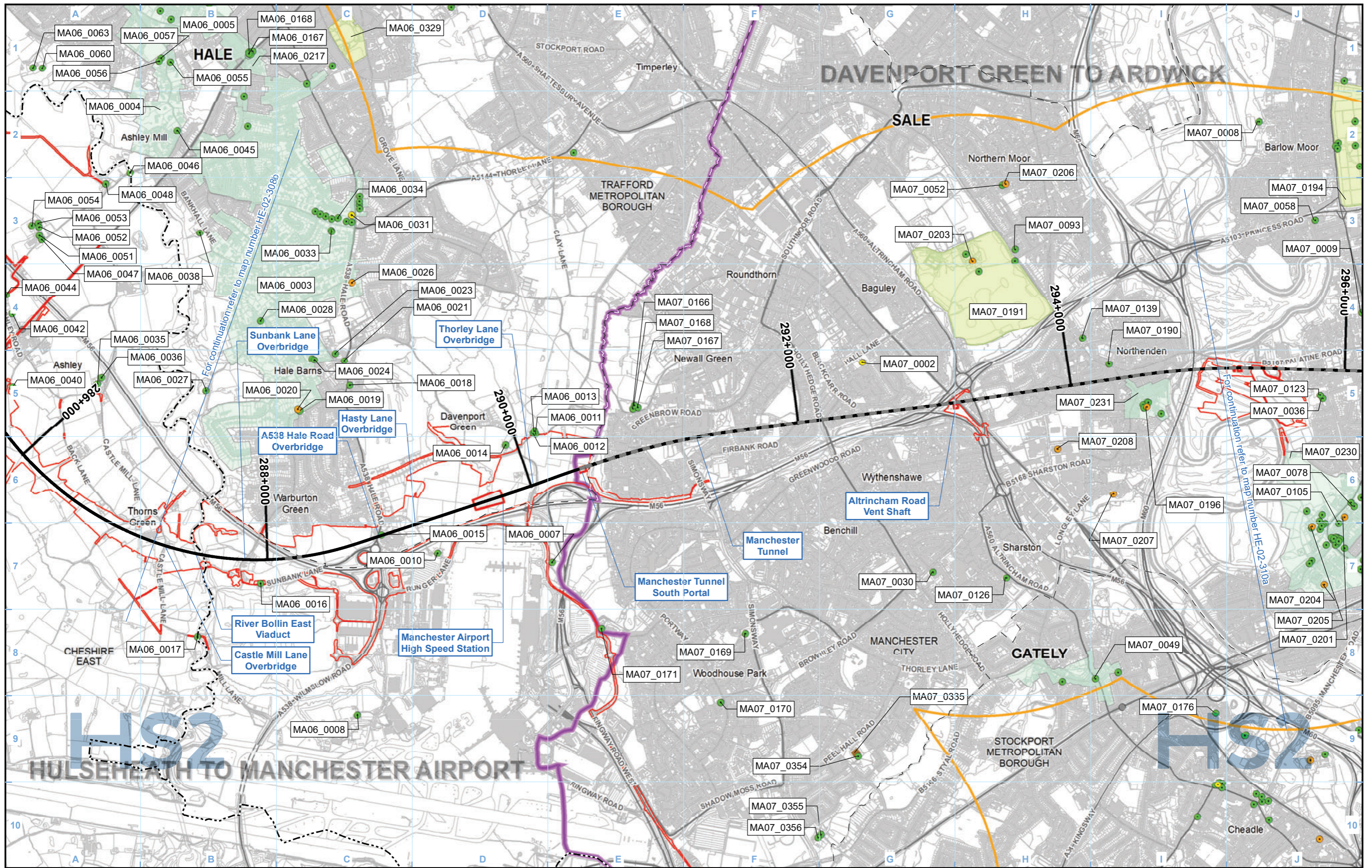
Registered in England. Registration number 06791686.  
Registered office: 2 Snowhill, Queensway,  
Birmingham B4 6QA.

Scale at A3: 1:25,000

© Crown copyright and database rights 2020  
OS 100049190

Doc Number: 2DE01-MWJ-EV-MAP-M000-002418-P01

Date: 11/08/21



**Legend**

Route in tunnel	Existing railway station	Conservation area	Listed buildings
Route on surface	Existing rail line	Registered park/garden	Grade I
Depot, station, headhouse or portal building	Study area	Scheduled monument	Grade II*
Land potentially required during construction		Registered battlefield	Grade II
Community area boundary			
County boundary			
District/Borough boundary			

ABC\_123 Unique gazetteer ID (UID)

Map Number: HE-02-309a

Map Name: Designated Heritage Assets

Community Area MA06:  
Hulseheath to Manchester Airport

**HS2**

Registered in England. Registration number 06791686.  
Registered office: 2 Snowhill, Queensway, Birmingham B4 6GA.

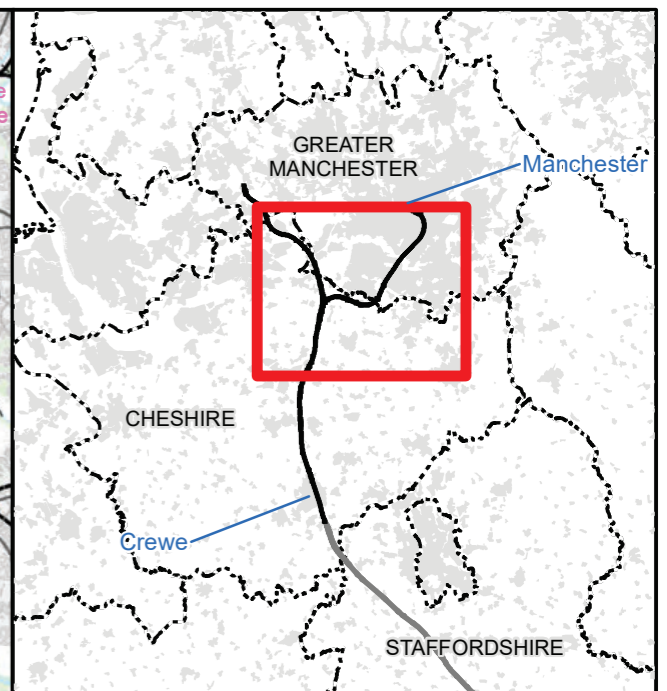
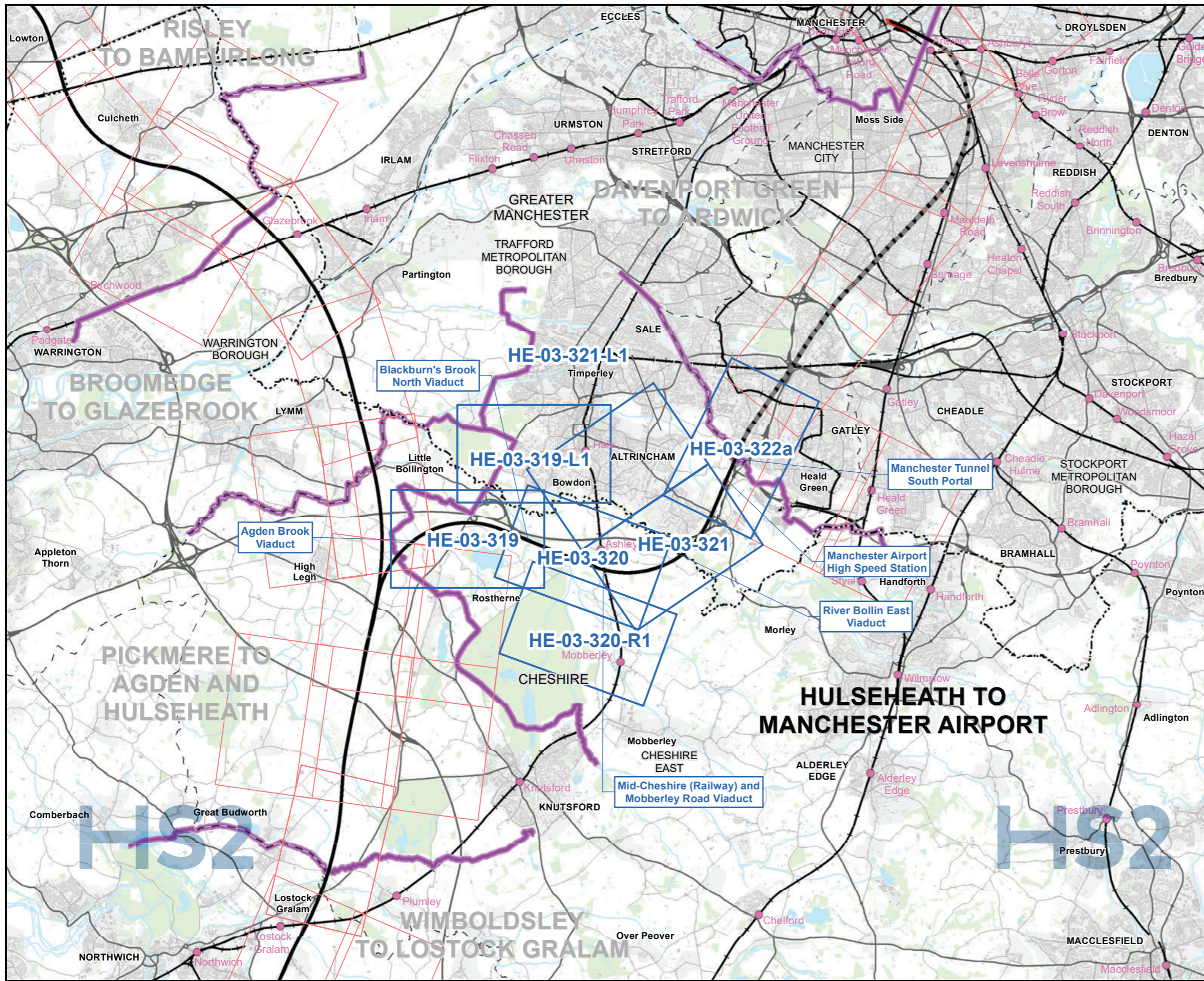
Scale at A3: 1:25,000

© Crown copyright and database rights 2020  
OS 100049190

Doc Number: 2DE01-MWJ-EV-MAP-M000-001655-P01

Date: 11/08/21

This page is intentionally blank



**Map Series Information:**  
 These maps show Archaeological Sub-Zones (ASZ) within the land required for the construction of the Proposed Scheme.

- Main Map Legend**
- Route in tunnel
  - Route on surface
  - Depot, station, headhouse or portal building
  - Community area boundary
  - Existing railway station
  - County boundary
  - District/Borough boundary

- Map sheets included in this community area
- Map sheets not included in this community area

Map Number	HE-03-INDEX-MA06
Map Name	Index Map of: Archaeological Sub-Zones
	Community Area MA06: Hulseheath to Manchester Airport

**HS2**

Registered in England. Registration number 06791686.  
 Registered office: 2 Snowhill, Queensway, Birmingham B4 6GA.

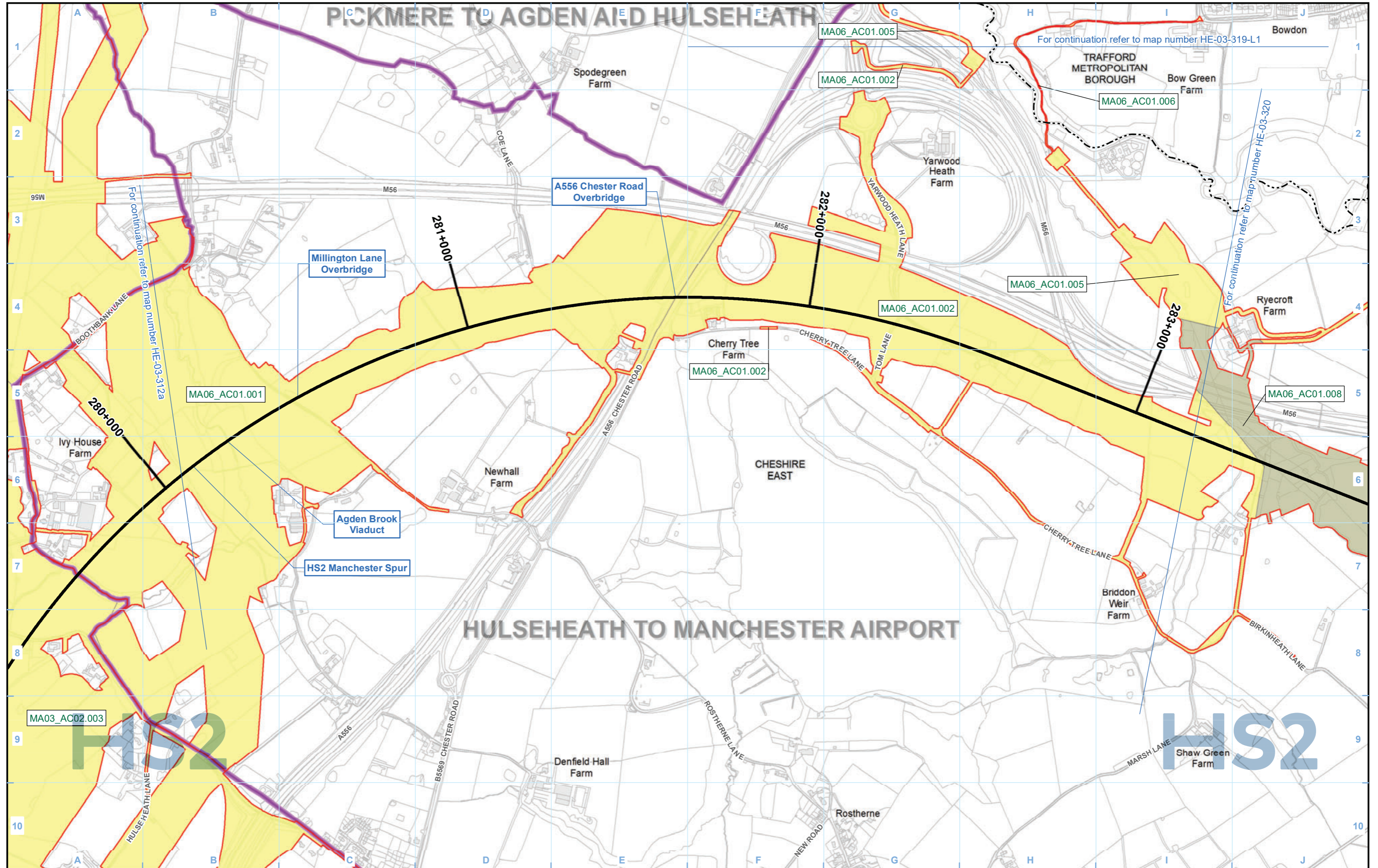
Scale at A3: 1:100,000

© Crown copyright and database rights 2020  
 OS 100049190

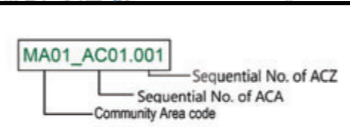
Doc Number: 2DE01-MWJ-EV-MAP-M000-001713-P01

Date: 11/08/21

Note: Not all data layers in the legend are represented on every map.



- Legend**
- Route in tunnel
  - Route on surface
  - Depot, station, headhouse or portal building
  - Land potentially required during construction
  - Community area boundary
  - County boundary
  - District/Borough boundary
- Archaeological sub-zones risk rating**
- 1 - High
  - 2 - Medium
  - 3 - Low
  - 4 - None



Map Number	HE-03-319
Map Name	Archaeological Sub-Zones
Community Area MA06: Hulseheath to Manchester Airport	

**HS2**

HS2 Ltd accept no responsibility for any circumstances, which arise from the reproduction of this map after alteration, amendment or abbreviation or if it is issued in part or issued incomplete in any way.

Registered in England. Registration number 06791686.  
Registered office: 2 Snowhill, Queensway, Birmingham B4 6QA.

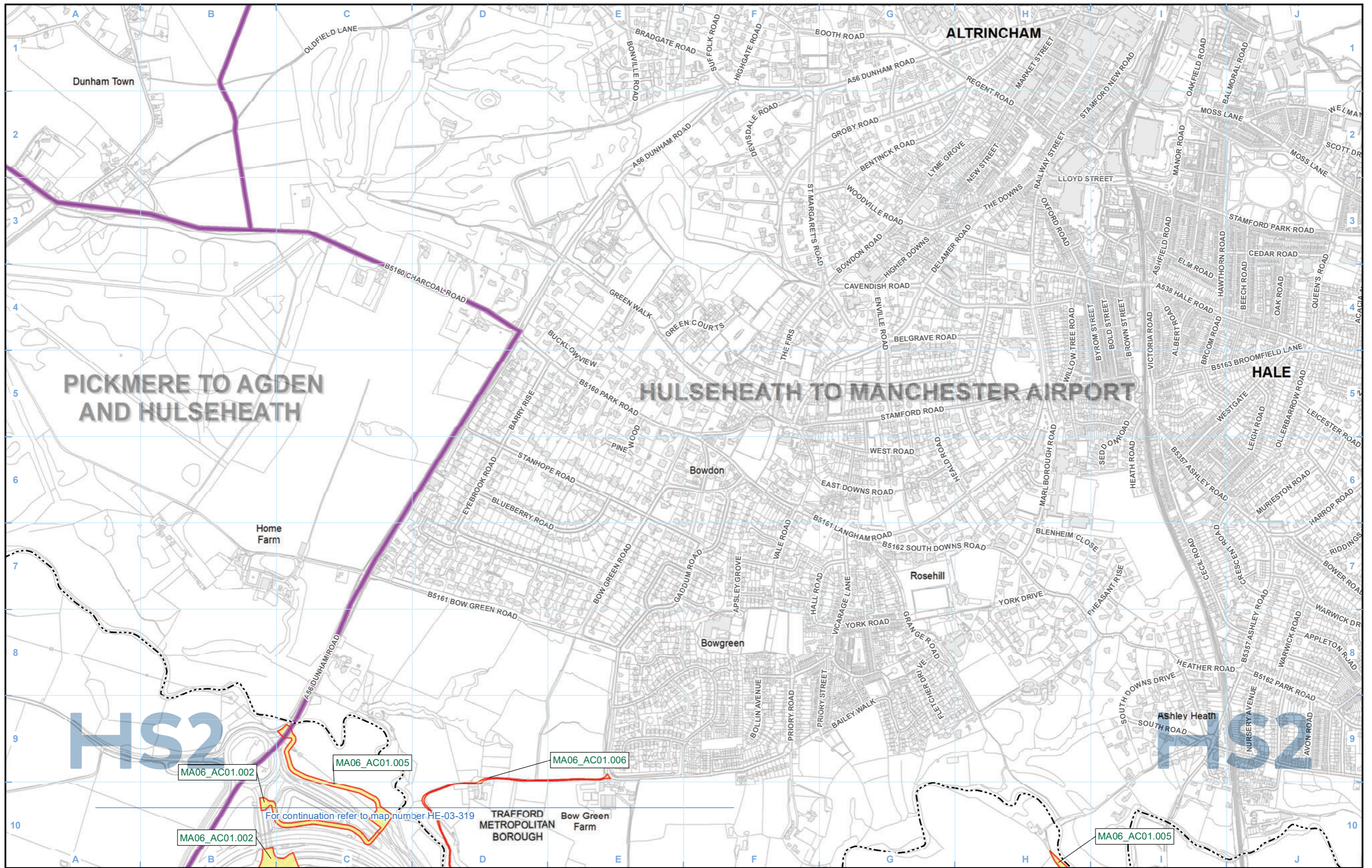
Scale at A3: 1:10,000

© Crown copyright and database rights 2020  
OS 100049190

Doc Number: 2DE01-MWJ-EV-MAP-M000-001695-P01

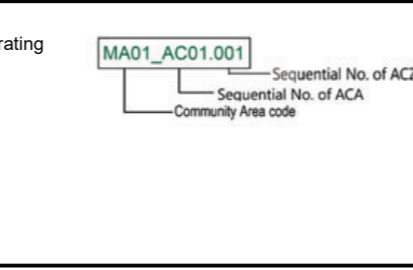
Date: 11/08/21





- Legend**
- Route in tunnel
  - Route on surface
  - Depot, station, headhouse or portal building
  - Land potentially required during construction
  - Community area boundary
  - County boundary
  - District/Borough boundary

- Archaeological sub-zones risk rating**
- 1 - High
  - 2 - Medium
  - 3 - Low
  - 4 - None



Map Number	HE-03-319-L1
Map Name	Archaeological Sub-Zones
Community Area MA06: Hulseheath to Manchester Airport	

**HS2**

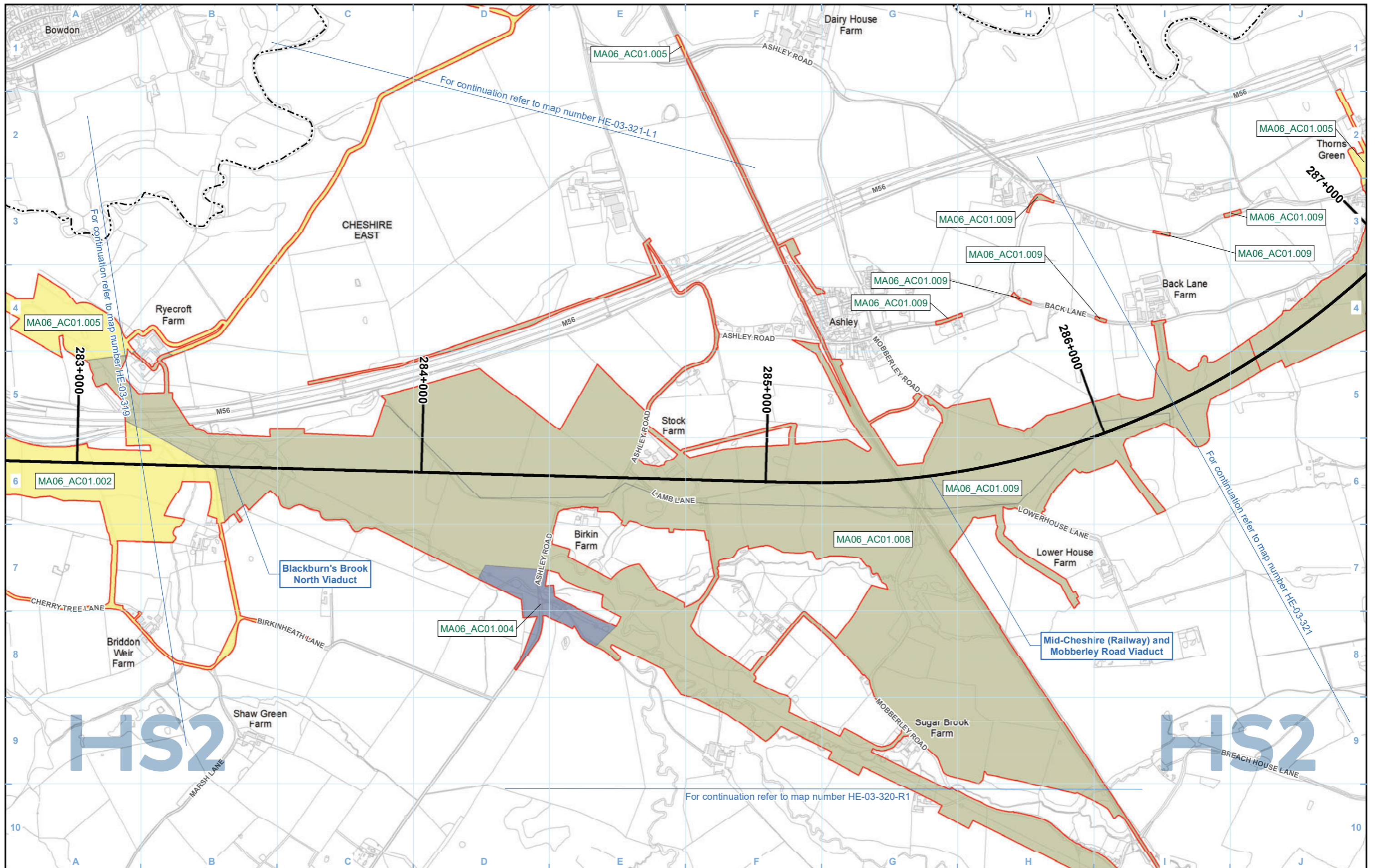
Registered in England. Registration number 06791686.  
Registered office: 2 Snowhill, Queensway, Birmingham B4 6QA.

Scale at A3: 1:10,000

© Crown copyright and database rights 2020  
OS 100049190

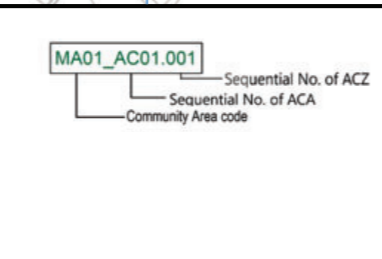
Doc Number: 2DE01-MWJ-EV-MAP-M000-002948-P01

Date: 11/08/21



- Legend**
- Route in tunnel
  - Route on surface
  - Depot, station, headhouse or portal building
  - Land potentially required during construction
  - Community area boundary
  - County boundary
  - District/Borough boundary

- Archaeological sub-zones risk rating**
- 1 - High
  - 2 - Medium
  - 3 - Low
  - 4 - None



Map Number	HE-03-320
Map Name	Archaeological Sub-Zones
Community Area MA06: Hulseheath to Manchester Airport	

Registered in England. Registration number 06791686.  
Registered office: 2 Snowhill, Queensway,  
Birmingham B4 6QA.

© Crown copyright and database rights 2020  
OS 100049190

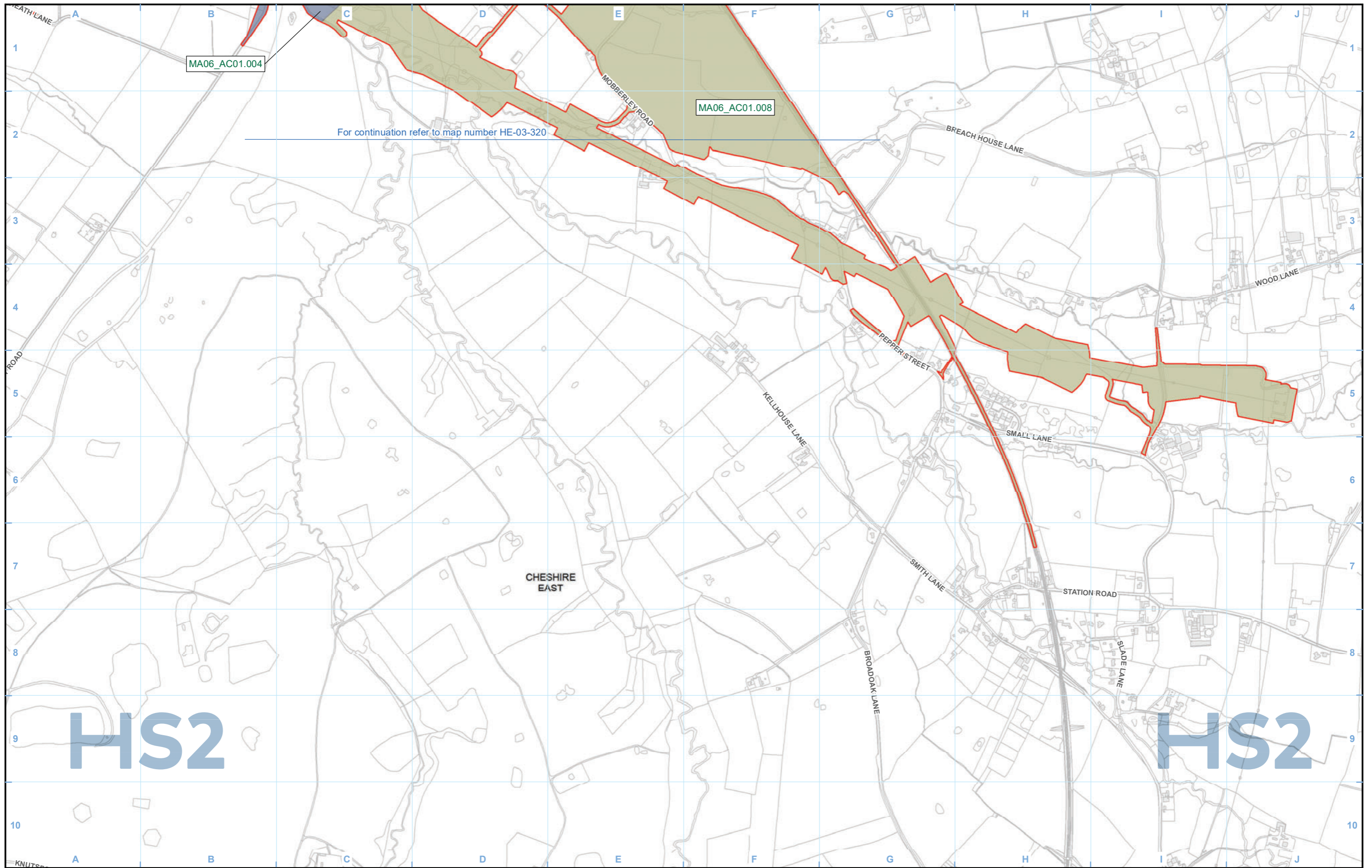
Doc Number: 2DE01-MWJ-EV-MAP-M000-001696-P01

Scale at A3: 1:10,000

Metres

Date: 11/08/21

HS2 Ltd accept no responsibility for any circumstances, which arise from the reproduction of this map after alteration, amendment or abbreviation or if it is issued in part or issued incomplete in any way.



**Legend**

- Route in tunnel
- Route on surface
- Depot, station, headhouse or portal building
- Land potentially required during construction
- Community area boundary
- County boundary
- District/Borough boundary

**Archaeological sub-zones risk rating**

- 1 - High
- 2 - Medium
- 3 - Low
- 4 - None

**MA01\_AC01.001**

- Sequential No. of ACZ
- Sequential No. of ACA
- Community Area code

Map Number: HE-03-320-R1

Map Name: Archaeological Sub-Zones

Community Area MA06:  
Hulseheath to Manchester Airport

**HS2**

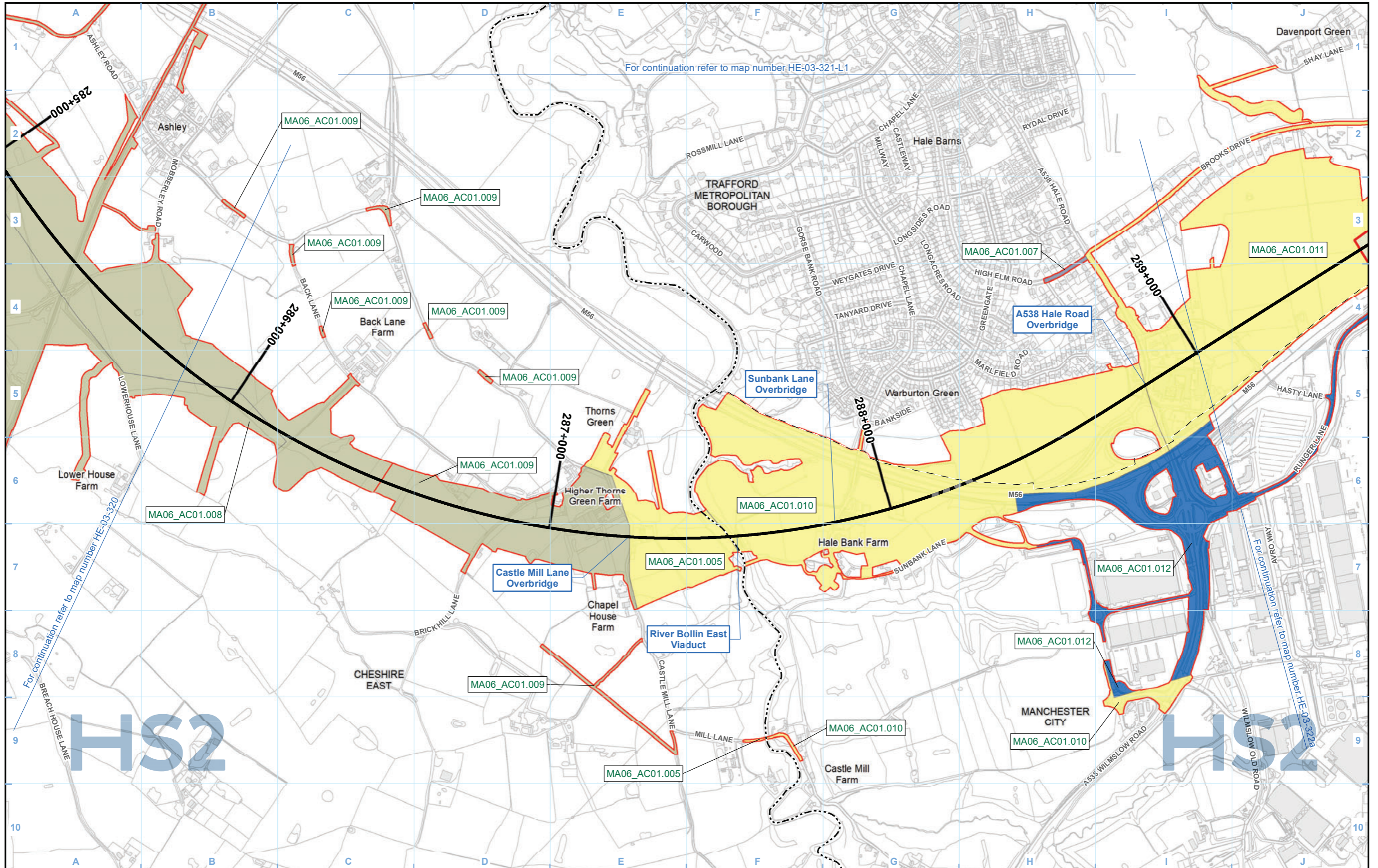
Registered in England. Registration number 06791686.  
Registered office: 2 Snowhill, Queensway,  
Birmingham B4 6QA.

Scale at A3: 1:10,000

© Crown copyright and database rights 2020  
OS 100049190

Doc Number: 2DE01-MWJ-EV-MAP-M000-002774-P01

Date: 11/08/21



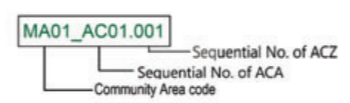
For continuation refer to map number HE-03-321-L1

For continuation refer to map number HE-03-320

For continuation refer to map number HE-03-322a

- Legend**
- Route in tunnel
  - Route on surface
  - Depot, station, headhouse or portal building
  - Land potentially required during construction
  - Community area boundary
  - County boundary
  - District/Borough boundary

- Archaeological sub-zones risk rating**
- 1 - High
  - 2 - Medium
  - 3 - Low
  - 4 - None



Map Number	HE-03-321
Map Name	Archaeological Sub-Zones
Community Area MA06: Hulseheath to Manchester Airport	

**HS2**

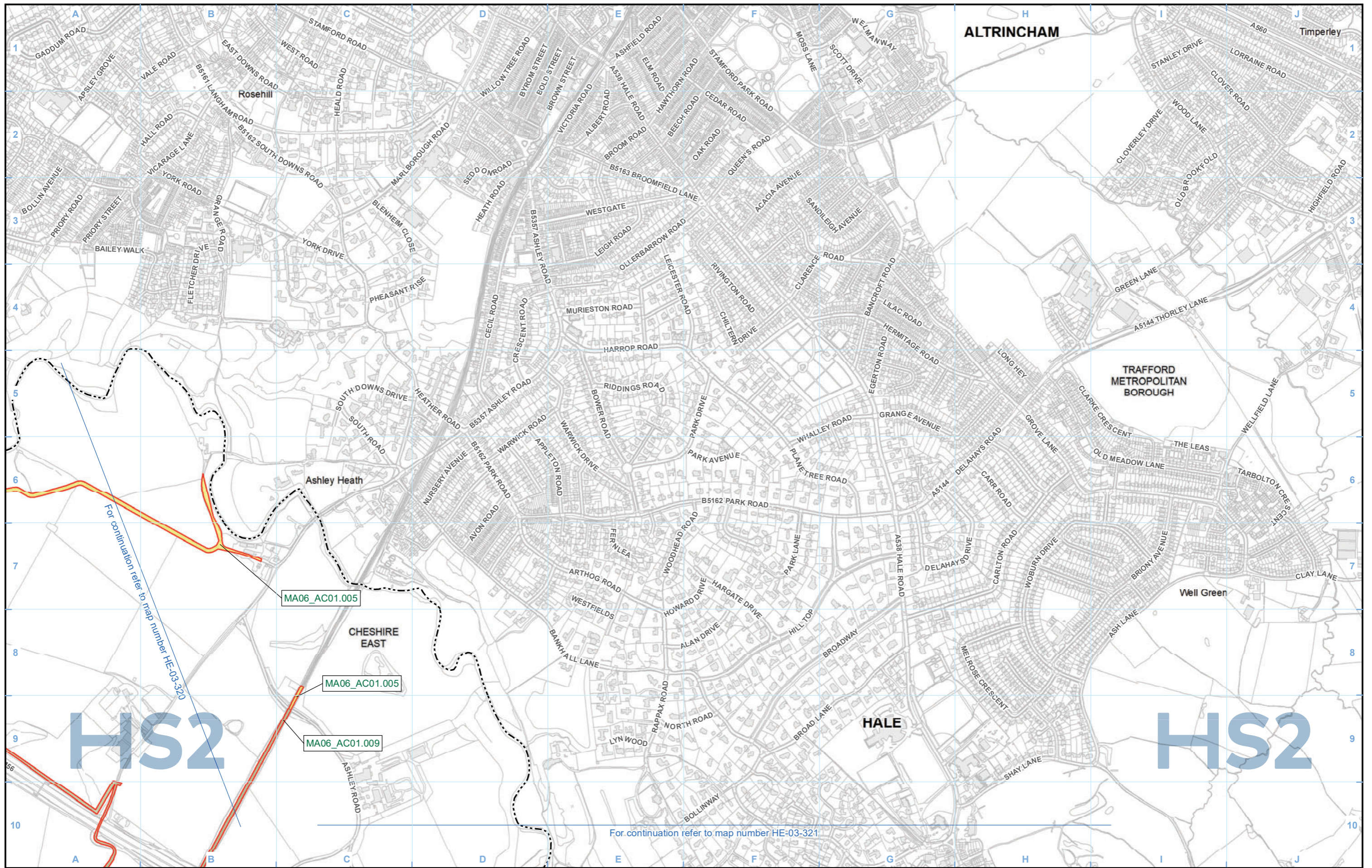
Registered in England. Registration number 06791686.  
Registered office: 2 Snowhill, Queensway, Birmingham B4 6QA.

Scale at A3: 1:10,000

© Crown copyright and database rights 2020  
OS 100049190

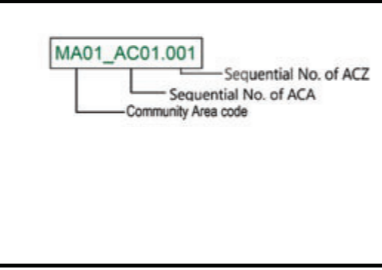
Doc Number: 2DE01-MWJ-EV-MAP-M000-001697-P01

Date: 11/08/21



- Legend**
- Route in tunnel
  - Route on surface
  - Depot, station, headhouse or portal building
  - Land potentially required during construction
  - Community area boundary
  - County boundary
  - District/Borough boundary

- Archaeological sub-zones risk rating**
- 1 - High
  - 2 - Medium
  - 3 - Low
  - 4 - None



Map Number	HE-03-321-L1
Map Name	Archaeological Sub-Zones
Community Area MA06: Hulseheath to Manchester Airport	

**HS2**

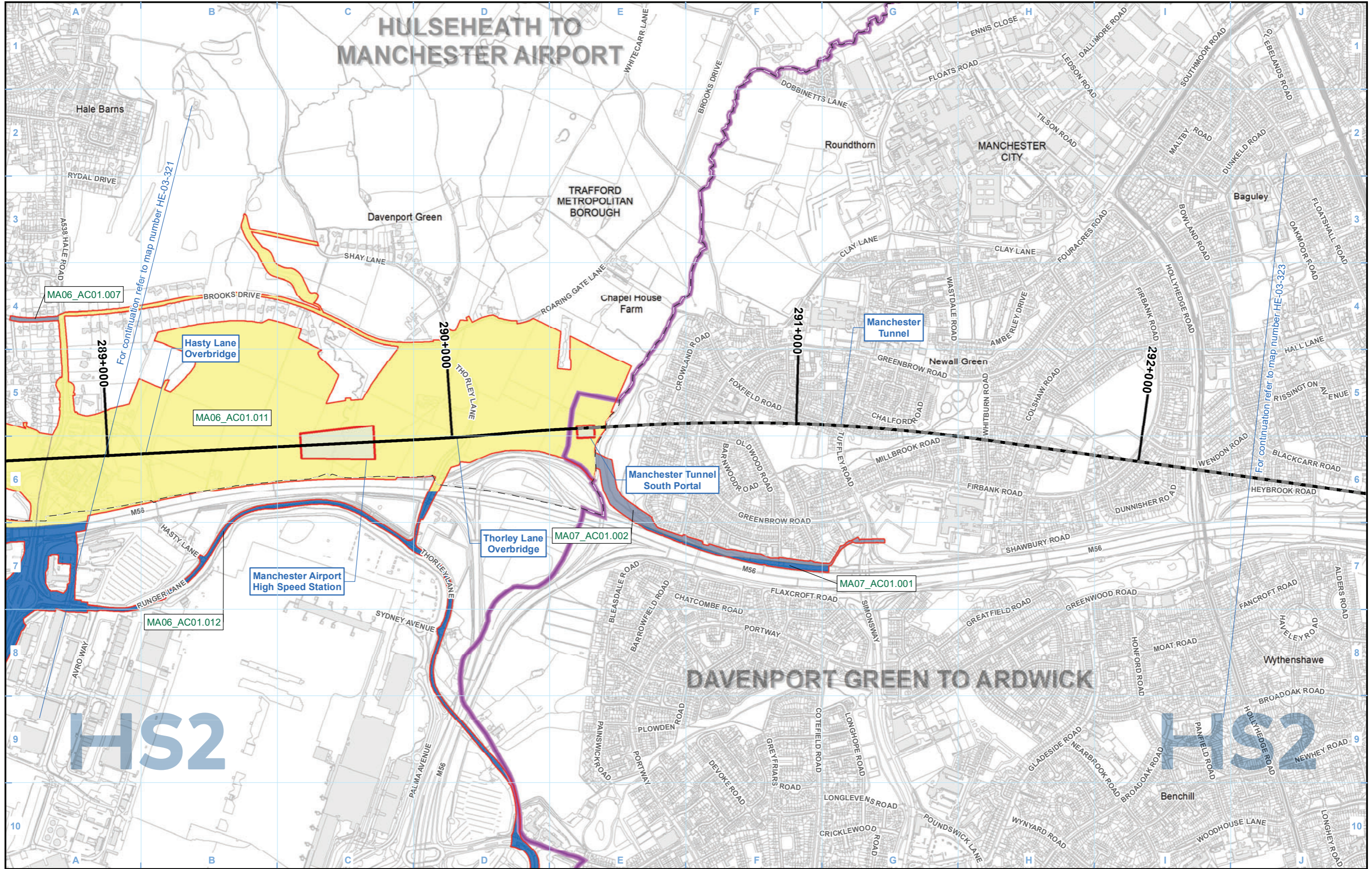
Registered in England. Registration number 06791686.  
Registered office: 2 Snowhill, Queensway,  
Birmingham B4 6QA.

Scale at A3: 1:10,000

© Crown copyright and database rights 2020  
OS 100049190

Doc Number: 2DE01-MWJ-EV-MAP-M000-002949-P01

Date: 11/08/21



- Legend**
- Route in tunnel
  - Route on surface
  - Depot, station, headhouse or portal building
  - Land potentially required during construction
  - Community area boundary
  - County boundary
  - District/Borough boundary

- Archaeological sub-zones risk rating**
- 1 - High
  - 2 - Medium
  - 3 - Low
  - 4 - None

- MA01\_AC01.001**
- Sequential No. of ACZ
  - Sequential No. of ACA
  - Community Area code

Map Number: HE-03-322a

Map Name: Archaeological Sub-Zones

Community Area MA06:  
Hulseheath to Manchester Airport

**HS2**

Registered in England. Registration number 06791686.  
Registered office: 2 Snowhill, Queensway,  
Birmingham B4 6QA.

Scale at A3: 1:10,000

© Crown copyright and database rights 2020  
OS 100049190

Doc Number: 2DE01-MWJ-EV-MAP-M000-001698-P01

Date: 11/08/21

This page is intentionally blank

## **High Speed Rail (Crewe – Manchester) Environmental Statement**

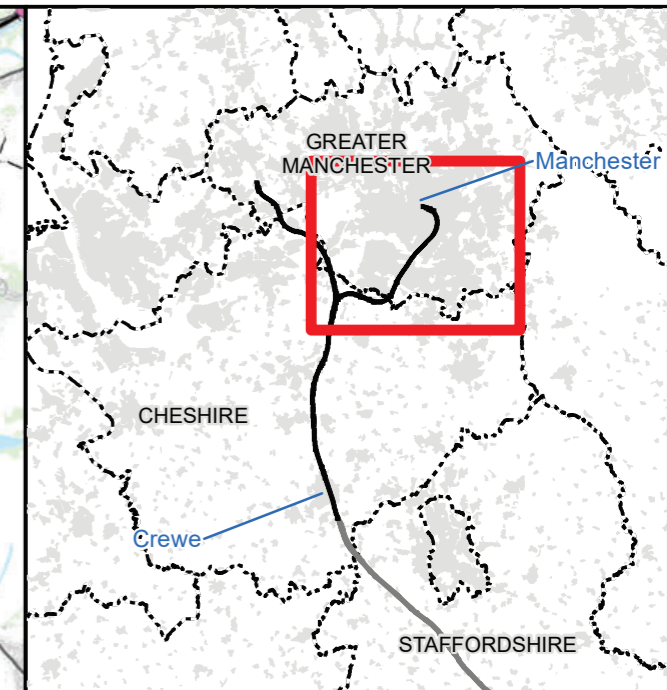
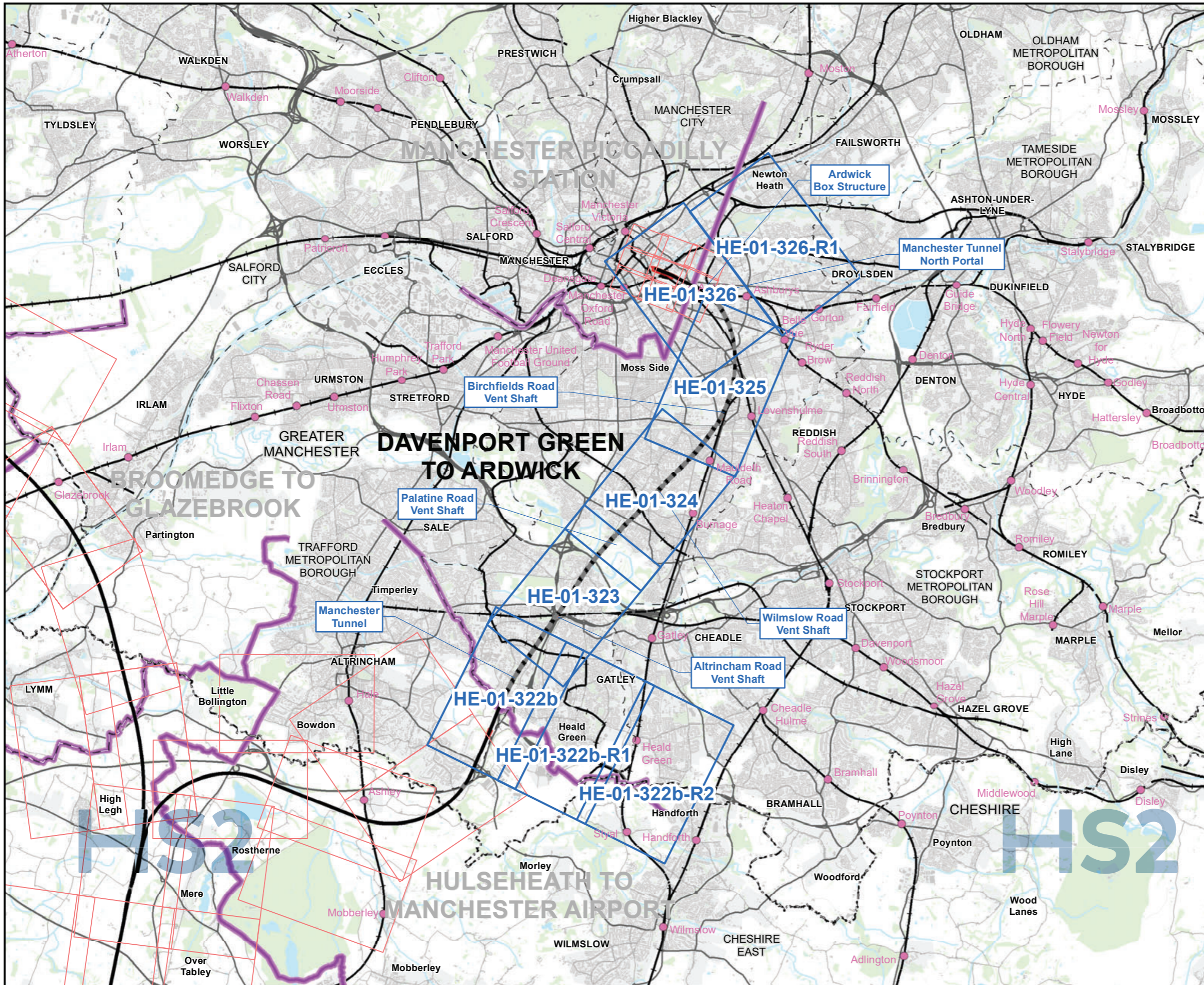
MA07: Davenport Green to Ardwick

HE-01 - Heritage Assets within Study Area

HE-02 - Designated Heritage Assets

HE-03 - Archaeological Sub-zones





**Map Series Information:**

This map series shows designated and non-designated assets in relation to the land required for the construction of the Proposed Scheme, plus 500m in rural areas, 250m in urban areas, and 100m adjacent to sections of bored or mined tunnels in urban areas.

**Main Map Legend**

- Route in tunnel
- Route on surface
- Depot, station, headhouse or portal building
- Community area boundary
- Existing railway station
- County boundary
- District/Borough boundary
- Map sheets included in this community area
- Map sheets not included in this community area

Map Number HE-01-INDEX-MA07

Map Name  
**Index Map of:  
Heritage Assets within Study Area**

Community Area MA07:  
Davenport Green to Ardwick

HS2 Ltd accept no responsibility for any circumstances, which arise from the reproduction of this map after alteration, amendment or abbreviation or if it is issued in part or issued incomplete in any way.

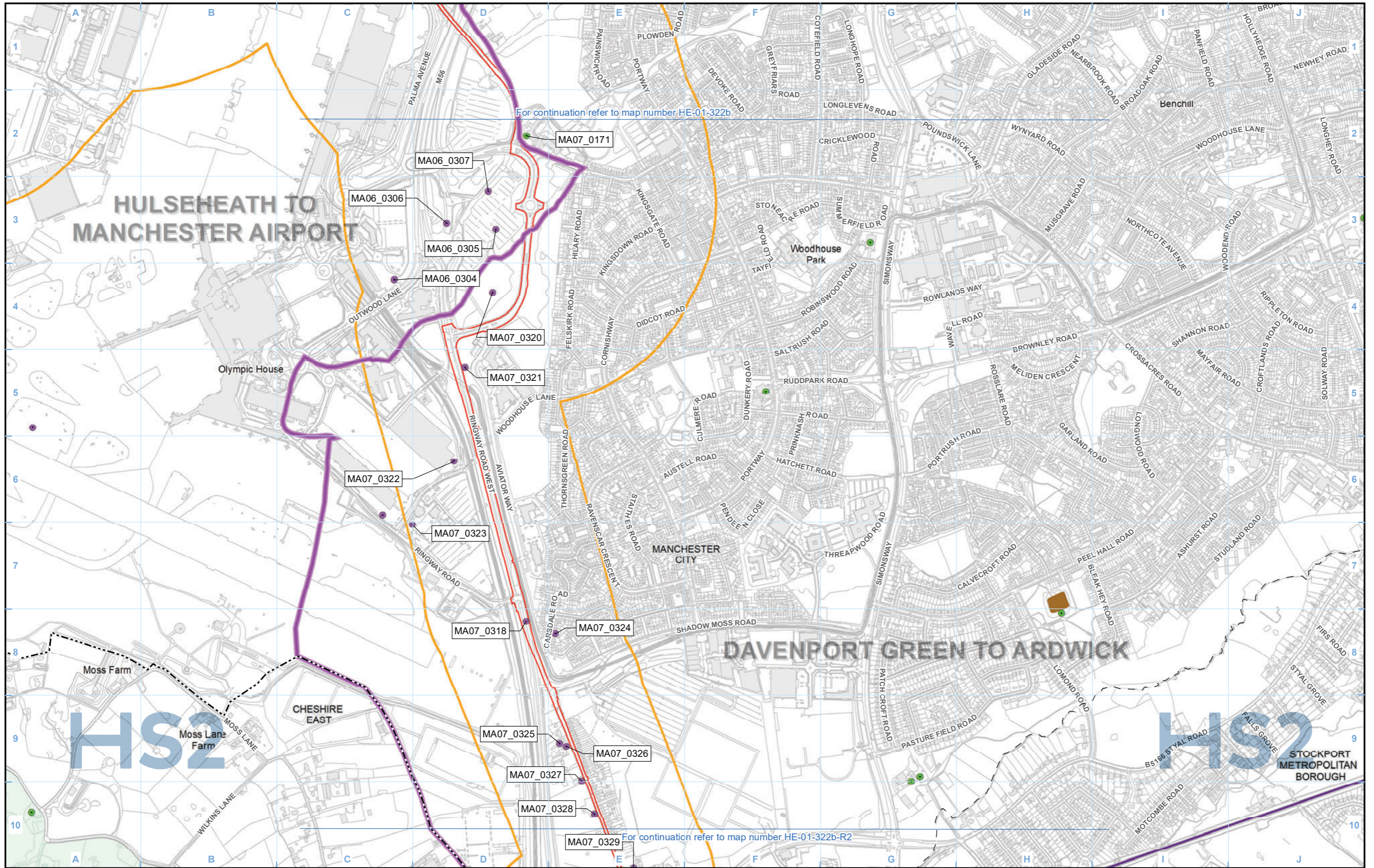
Scale at A3: 1:100,000

Registered in England. Registration number 06791686.  
Registered office: 2 Snowhill, Queensway, Birmingham B4 6QA.  
© Crown copyright and database rights 2020  
OS 100049190

Doc Number: 2DE01-MWJ-EV-MAP-M000-001637-P01

Date: 11/08/21





**Legend**


	Registered battlefield		Grade I
	Non-designated heritage asset		Grade II*
	Non-designated heritage asset		Grade II
	Unique gazetteer ID (UID)		

Map Number	HE-01-322b-R1
Map Name	Heritage Assets within Study Area
	Community Area MA07: Davenport Green to Ardwick

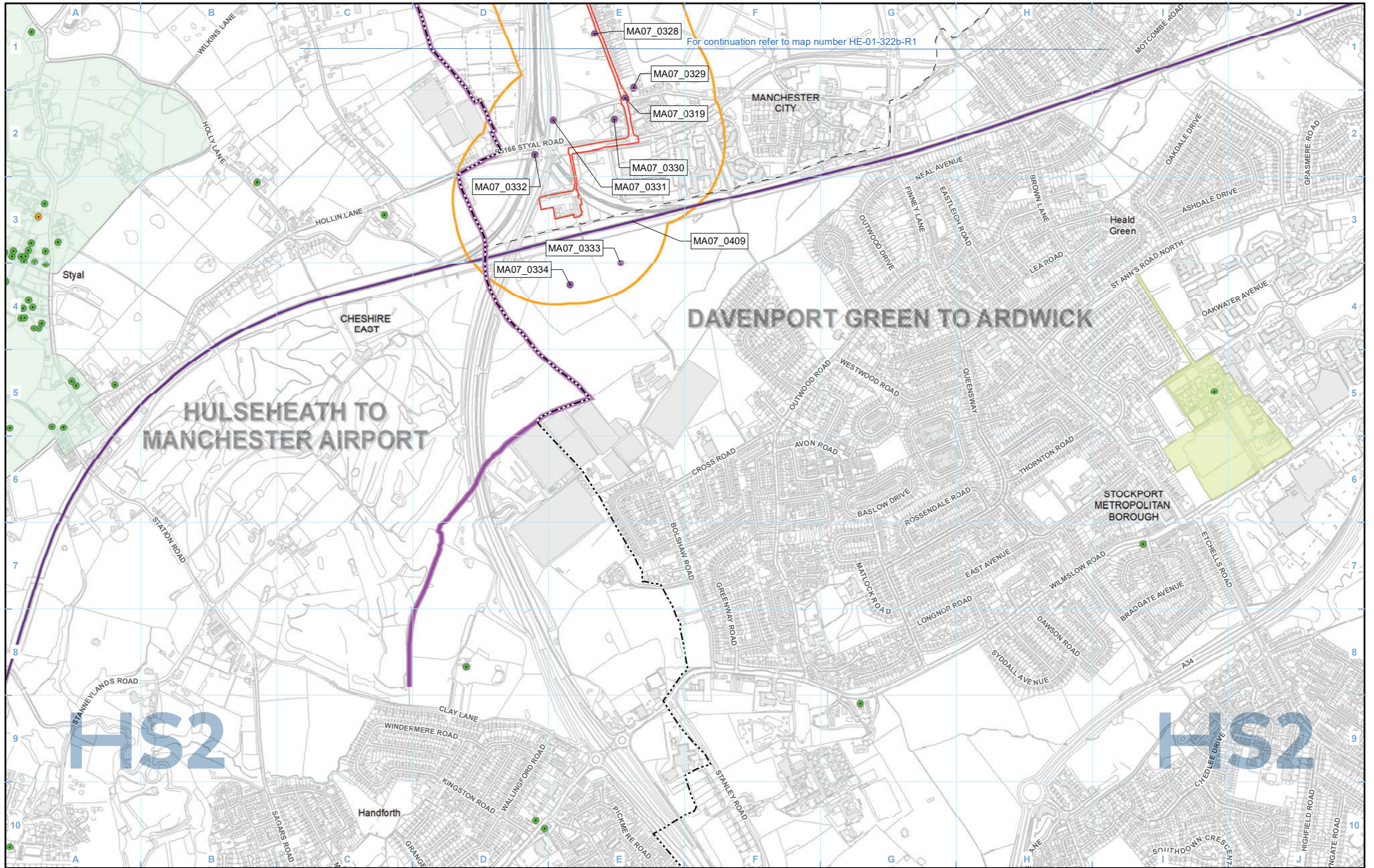
**HS2**

Registered in England. Registration number 06791686.  
Registered office: 2 Snowhill, Queensway, Birmingham B4 6QA.

Scale at A3: 1:10,000

0 100 200 300 400 Metres

Doc Number: 2DE01-MWJ-EV-MAP-M000-002763-P01 Date: 11/08/21



For continuation refer to map number HE-01-322b-R1

HULSEHEATH TO MANCHESTER AIRPORT

DAVENPORT GREEN TO ARDWICK

HS2

HS2

Legend		Listed buildings	
	Route in tunnel		Registered battlefield
	Route on surface		Non-designated heritage asset
	Depot, station, headhouse or portal building		Non-designated heritage asset
	Land potentially required during construction		Non-designated heritage asset
	Community area boundary		Grade I
	County boundary		Grade II*
	District/Borough boundary		Grade II
	Study area		Conservation area
	Conservation area		Registered park/garden
	Registered park/garden		Scheduled monument
	Scheduled monument		Unique gazetteer ID (UID)
	Unique gazetteer ID (UID)		

Map Number	HE-01-322b-R2
Map Name	Heritage Assets within Study Area
	Community Area MA07: Davenport Green to Ardwick

**HS2**

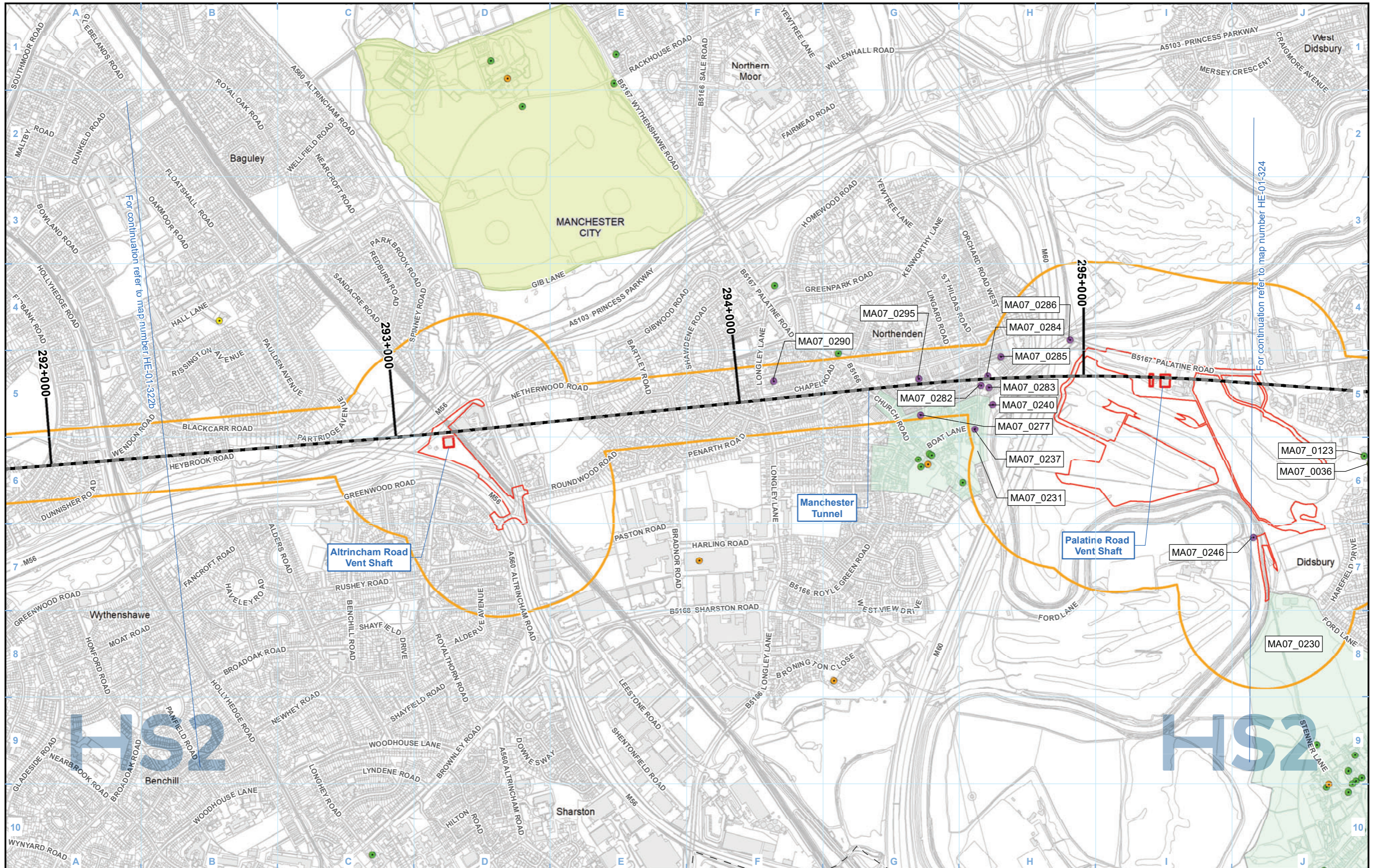
Registered in England. Registration number 06791686.  
Registered office: 2 Snowhill, Queensway, Birmingham B4 6GA.

Scale at A3: 1:10,000

© Crown copyright and database rights 2020  
OS 100049190

Doc Number: 2DE01-MWJ-EV-MAP-M000-002956-P01

Date: 11/08/21



**Legend**

Route in tunnel	Study area	Registered battlefield	<b>Listed buildings</b>
Route on surface	Conservation area	Non-designated heritage asset	Grade I
Depot, station, headhouse or portal building	Registered park/garden	Non-designated heritage asset	Grade II*
Land potentially required during construction	Scheduled monument	Non-designated heritage asset	Grade II
Community area boundary		Unique gazetteer ID (UID)	
County boundary			
District/Borough boundary			

Map Number: HE-01-323

Map Name: Heritage Assets within Study Area

Community Area MA07: Davenport Green to Ardwick

**HS2**

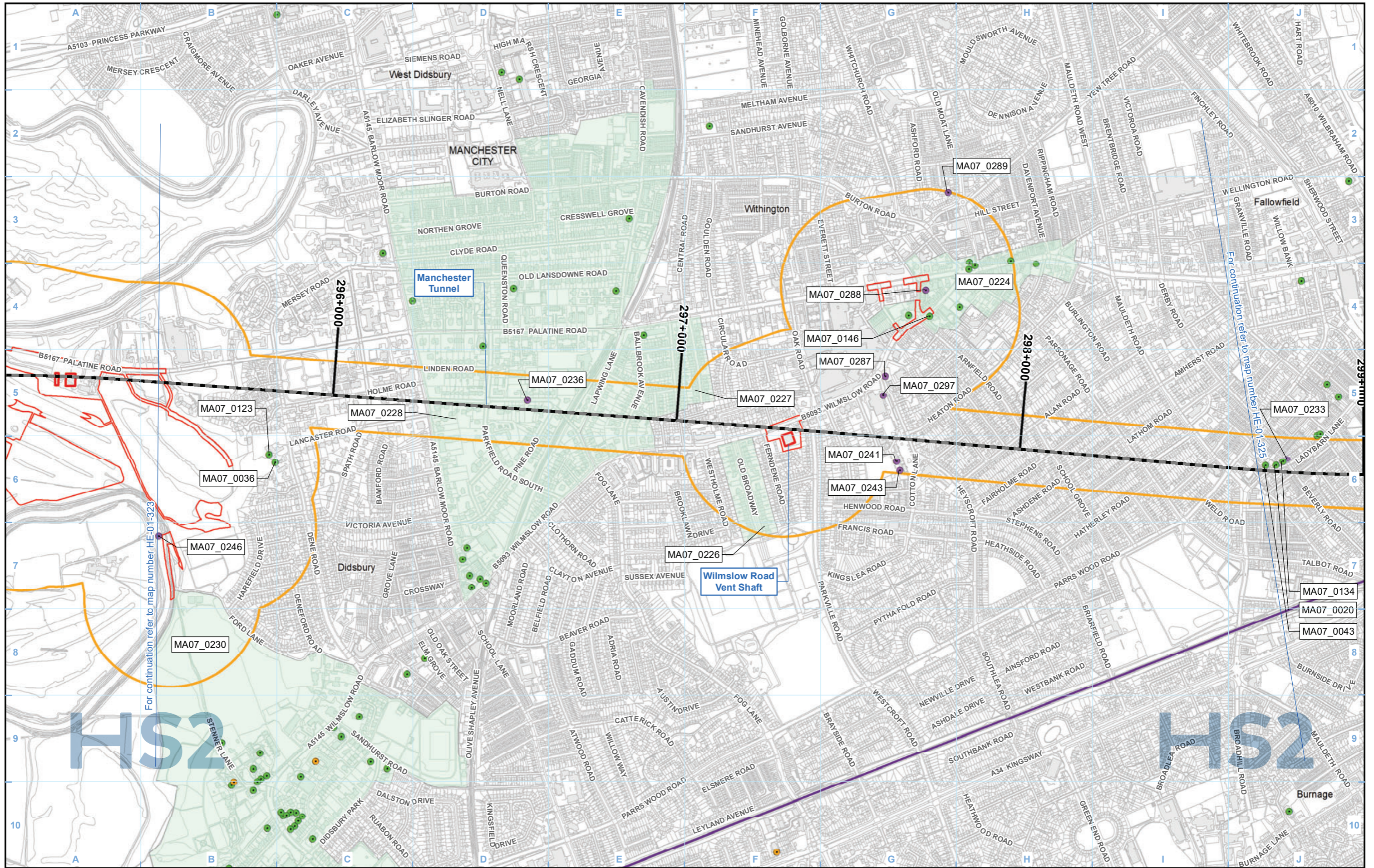
Registered in England. Registration number 06791686.  
Registered office: 2 Snowhill, Queensway, Birmingham B4 6QA.

Scale at A3: 1:10,000

© Crown copyright and database rights 2020  
OS 100049190

Doc Number: 2DE01-MWJ-EV-MAP-M000-001623-P01

Date: 11/08/21



For continuation refer to map number HE-01-323

For continuation refer to map number HE-01-325

Legend		Registered battlefield		Listed buildings	
	Route in tunnel		Registered battlefield		Grade I
	Route on surface		Non-designated heritage asset		Grade II*
	Depot, station, headhouse or portal building		Non-designated heritage asset		Grade II
	Land potentially required during construction		Scheduled monument		
	Community area boundary		Unique gazetteer ID (UID)		
	County boundary				
	District/Borough boundary				

Map Number	HE-01-324
Map Name	Heritage Assets within Study Area
	Community Area MA07: Davenport Green to Ardwick

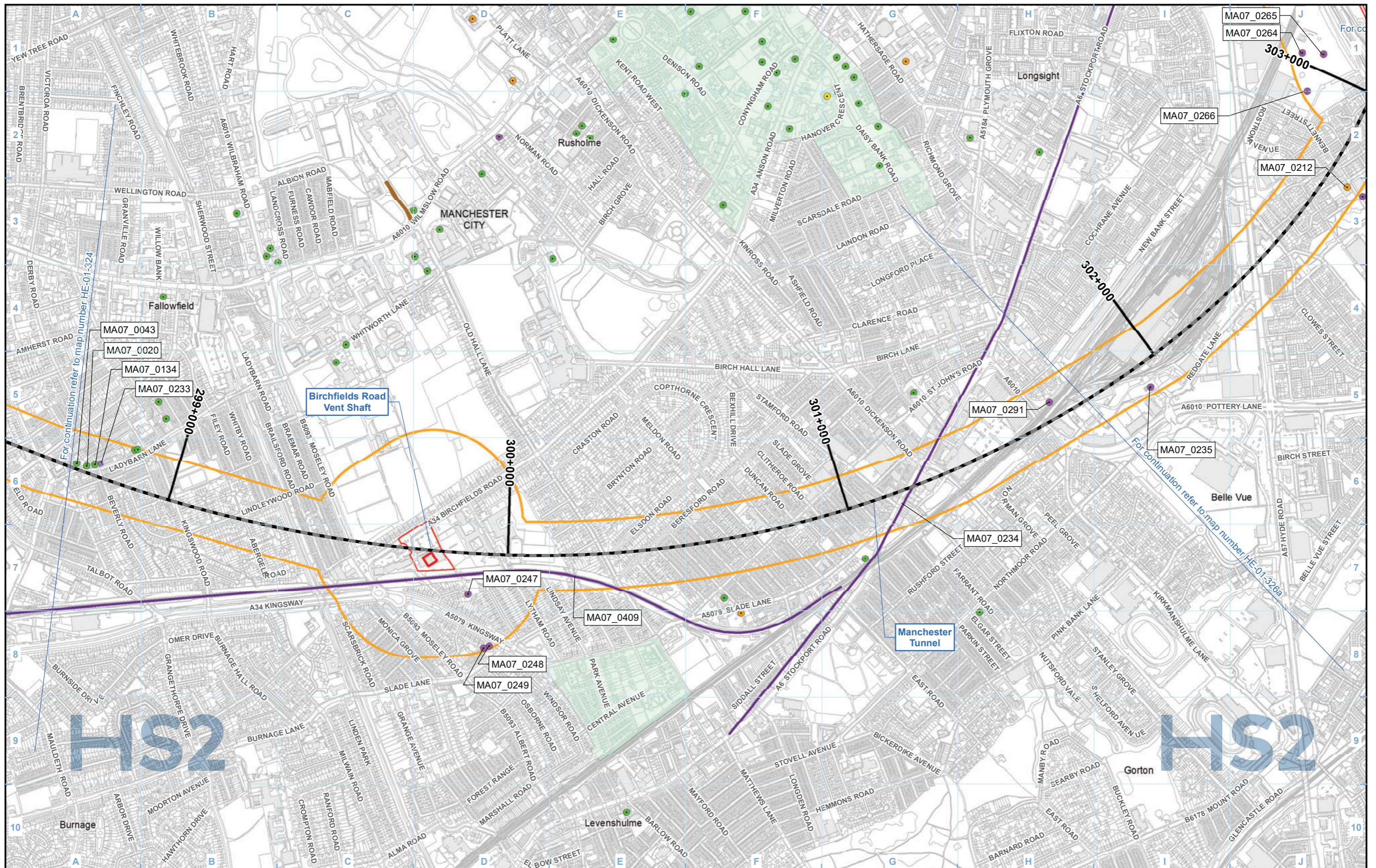
HS2 Ltd accept no responsibility for any circumstances, which arise from the reproduction of this map after alteration, amendment or abbreviation or if it is issued in part or issued incomplete in any way.

Registered in England. Registration number 06791686.  
Registered office: 2 Snowhill, Queensway, Birmingham B4 6QA.

© Crown copyright and database rights 2020  
OS 100049190

Scale at A3: 1:10,000

Doc Number: 2DE01-MWJ-EV-MAP-M000-001624-P01
Date: 11/08/21



Legend	
	Route in tunnel
	Route on surface
	Depot, station, headhouse or portal building
	Land potentially required during construction
	Community area boundary
	County boundary
	District/Borough boundary
	Study area
	Conservation area
	Registered park/garden
	Scheduled monument
	Registered battlefield
	Non-designated heritage asset
	Non-designated heritage asset
	Non-designated heritage asset
	Listed buildings
	Grade I
	Grade II*
	Grade II
	Unique gazetteer ID (UID)

Map Number	HE-01-325
Map Name	Heritage Assets within Study Area
	Community Area MA07: Davenport Green to Ardwick

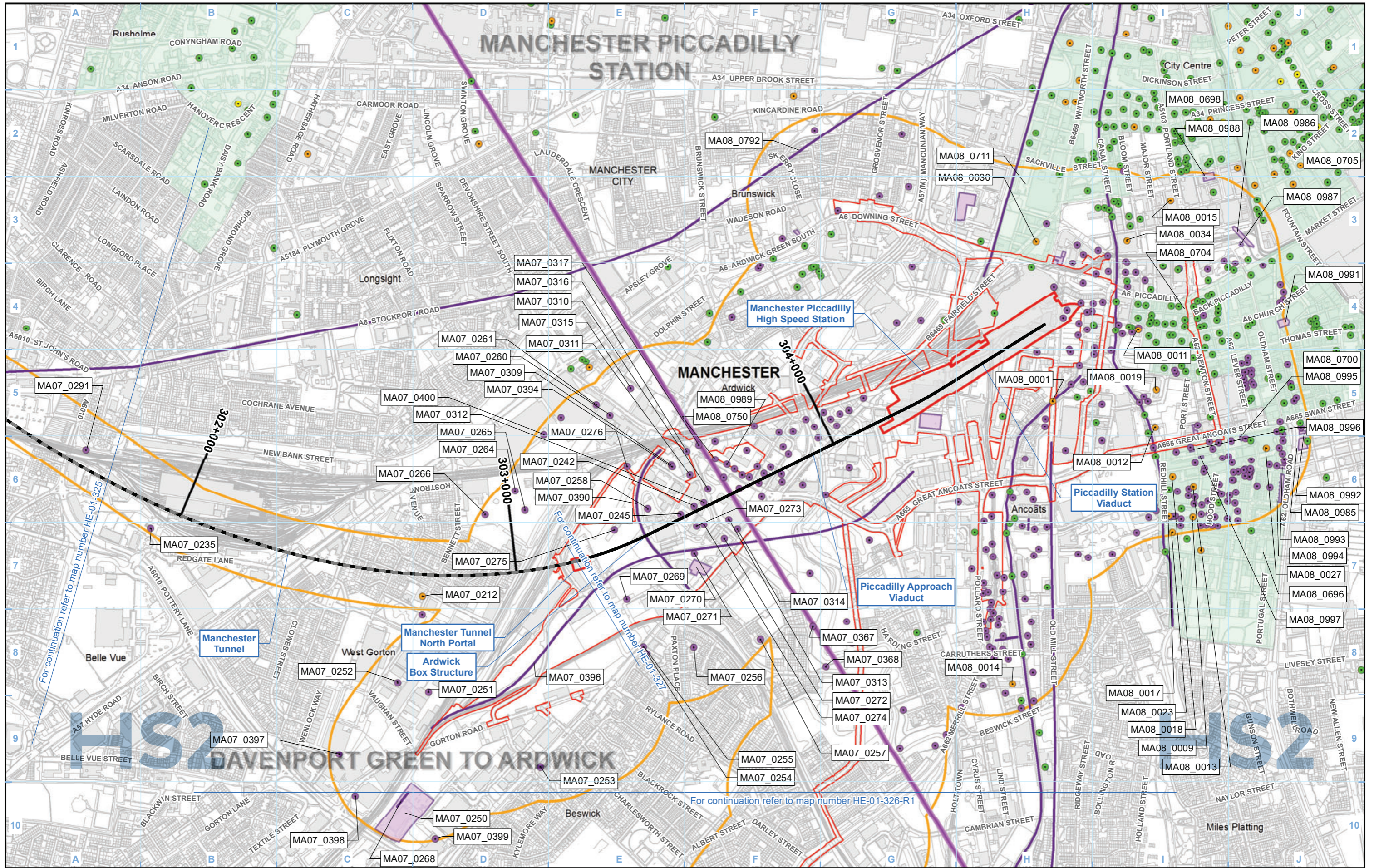
**HS2**

Registered in England. Registration number 06791686.  
Registered office: 2 Snowhill, Queensway, Birmingham B4 6QA.

Scale at A3: 1:10,000

0 100 200 300 400 Metres

Doc Number: 2DE01-MWJ-EV-MAP-M000-001625-P01 Date: 11/08/21



**Legend**

Route in tunnel	Study area	Registered battlefield	Listed buildings
Route on surface	Conservation area	Non-designated heritage asset	Grade I
Depot, station, headhouse or portal building	Registered park/garden	Non-designated heritage asset	Grade II*
Land potentially required during construction	Scheduled monument	Non-designated heritage asset	Grade II
Community area boundary		ABC_123 Unique gazetteer ID (UID)	
County boundary			
District/Borough boundary			

Map Number: HE-01-326

Map Name: Heritage Assets within Study Area

Community Area MA07: Davenport Green to Ardwick

**HS2**

Registered in England. Registration number 06791686.  
Registered office: 2 Snowhill, Queensway, Birmingham B4 6QA.

Scale at A3: 1:10,000

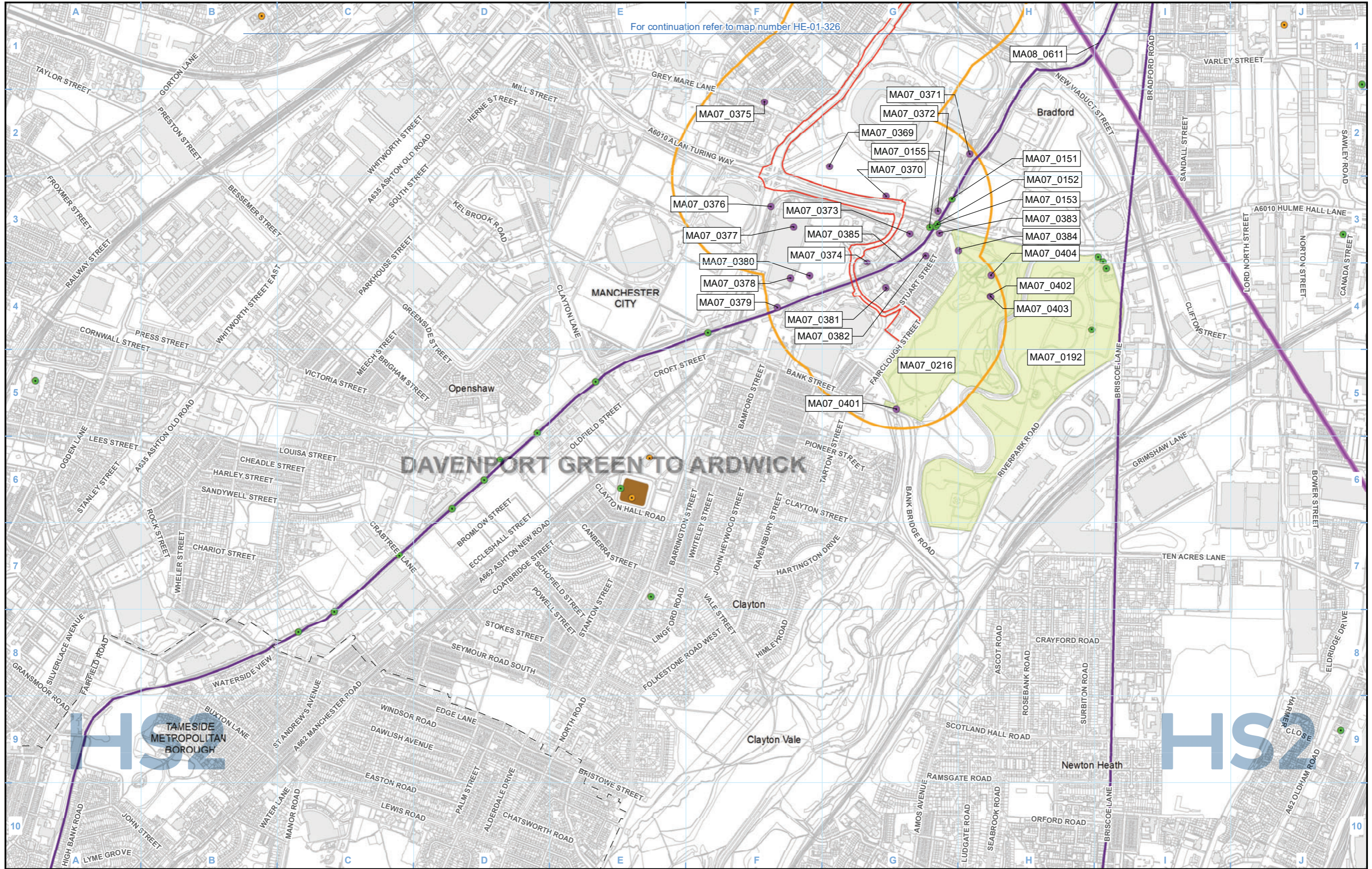
0 100 200 300 400 Metres

© Crown copyright and database rights 2020 OS 100049190

Doc Number: 2DE01-MWJ-EV-MAP-M000-001626-P01

Date: 11/08/21





**Legend**

Route in tunnel	Study area	Registered battlefield	<b>Listed buildings</b>
Route on surface	Conservation area	Non-designated heritage asset	Grade I
Depot, station, headhouse or portal building	Registered park/garden	Non-designated heritage asset	Grade II*
Land potentially required during construction	Scheduled monument	Non-designated heritage asset	Grade II
Community area boundary		ABC_123 Unique gazetteer ID (UID)	
County boundary			
District/Borough boundary			

Map Number: HE-01-326-R1

Map Name: Heritage Assets within Study Area

Community Area MA07: Davenport Green to Ardwick

**HS2**

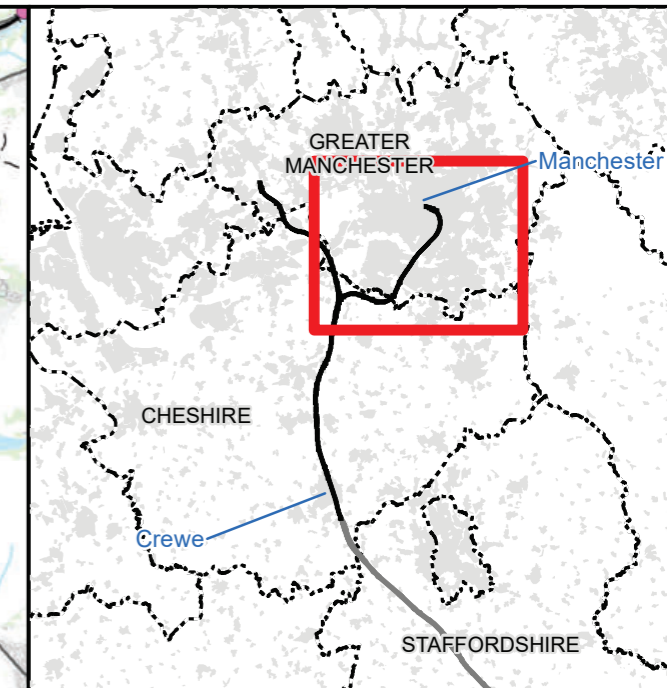
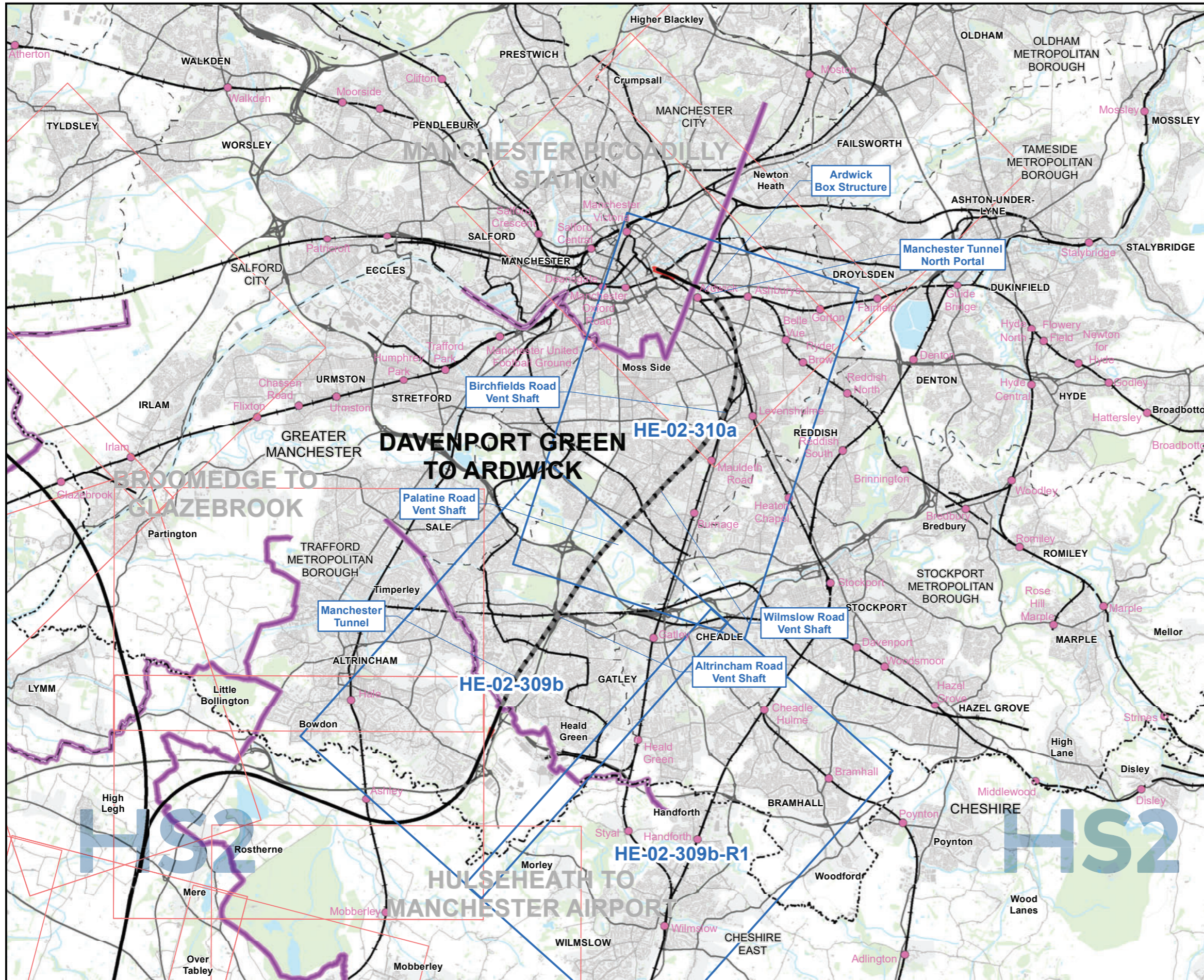
Registered in England. Registration number 06791686.  
Registered office: 2 Snowhill, Queensway, Birmingham B4 6QA.

Scale at A3: 1:10,000

0 100 200 300 400 Metres

Doc Number: 2DE01-MWJ-EV-MAP-M000-002764-P01 Date: 11/08/21

This page is intentionally blank



**Map Series Information:**

Designated assets within 2000m in relation to the land required for the construction of the Proposed Scheme.

**Main Map Legend**

- Route in tunnel
- Route on surface
- Depot, station, headhouse or portal building
- Community area boundary
- Existing railway station
- County boundary
- District/Borough boundary
- Map sheets included in this community area
- Map sheets not included in this community area

Map Number: HE-02-INDEX-MA07

Map Name: Index Map of: Designated Heritage Assets

Community Area MA07: Davenport Green to Ardwick

**HS2**

Registered in England. Registration number 06791686. Registered office: 2 Snowhill, Queensway, Birmingham B4 6QA.

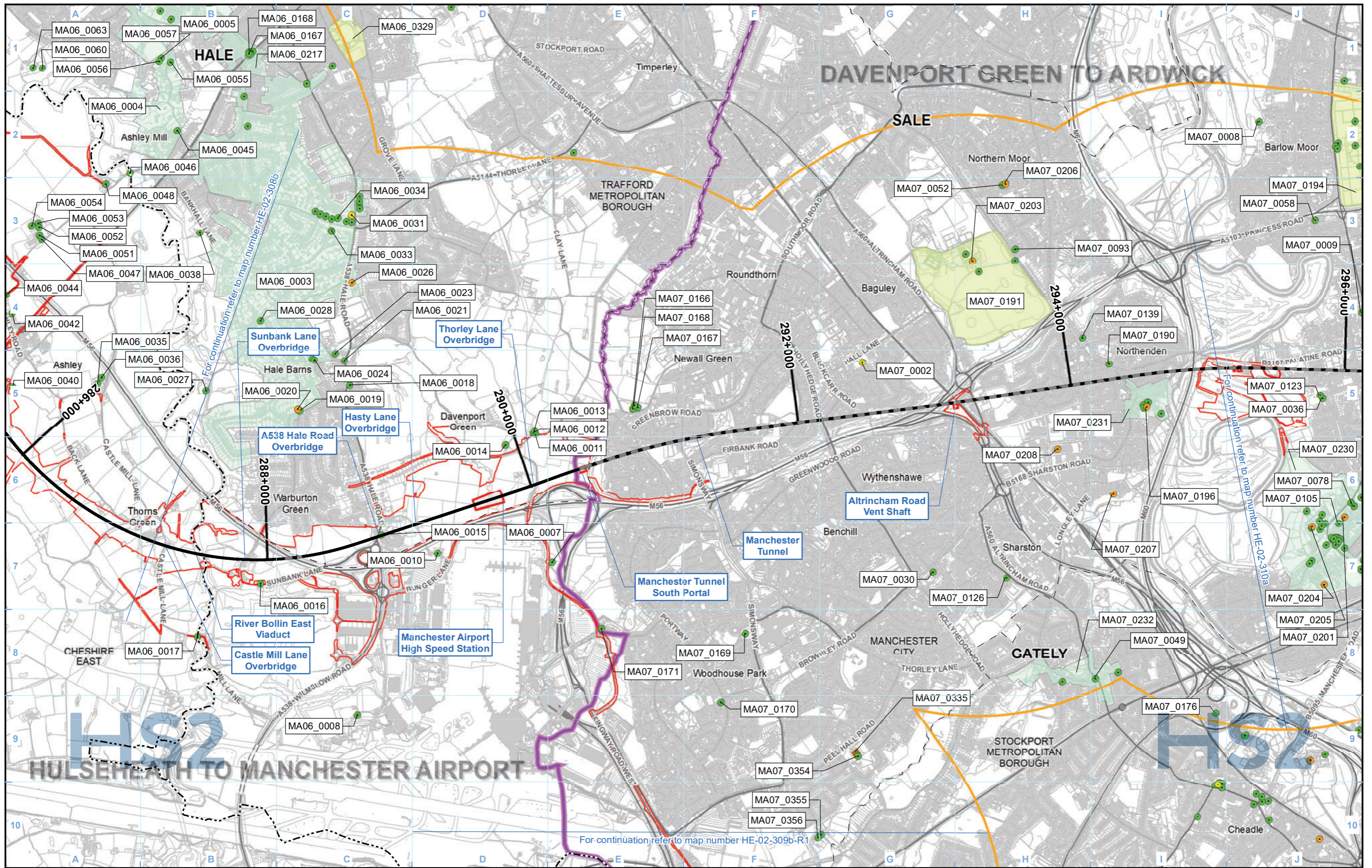
Scale at A3: 1:100,000

© Crown copyright and database rights 2020 OS 100049190

Doc Number: 2DE01-MWJ-EV-MAP-M000-001668-P01

Date: 11/08/21

Note: Not all data layers in the legend are represented on every map.



**Legend**

Route in tunnel	Existing railway station	Conservation area	Listed buildings
Route on surface	Existing rail line	Registered park/garden	Grade I
Depot, station, headhouse or portal building	Study area	Scheduled monument	Grade II*
Land potentially required during construction		Registered battlefield	Grade II
Community area boundary			
County boundary			
District/Borough boundary			

ABC\_123 Unique gazetteer ID (UID)

Map Number: HE-02-309b

Map Name: Designated Heritage Assets

Community Area MA07: Davenport Green to Ardwick

**HS2**

HS2 Ltd accept no responsibility for any circumstances, which arise from the reproduction of this map after alteration, amendment or abbreviation or if it is issued in part or issued incomplete in any way.

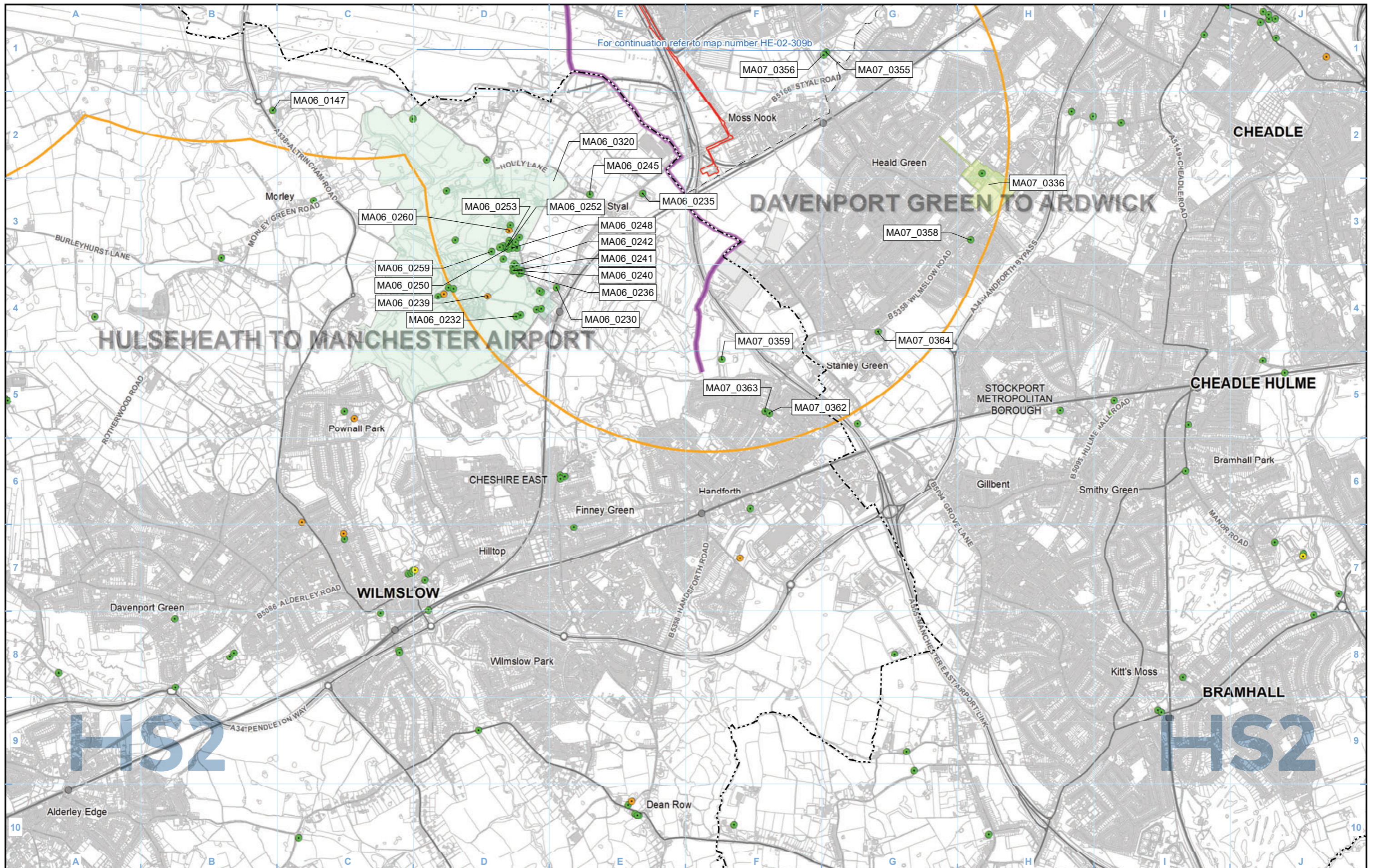
Registered in England. Registration number 06791686.  
Registered office: 2 Snowhill, Queensway, Birmingham B4 6GA.

Scale at A3: 1:25,000

© Crown copyright and database rights 2020  
OS 100049190

Doc Number: 2DE01-MWJ-EV-MAP-M000-001656-P01

Date: 11/08/21



For continuation refer to map number HE-02-309b

**Legend**

Route in tunnel	Existing railway station	Conservation area	Listed buildings
Route on surface	Existing rail line	Registered park/garden	Grade I
Depot, station, headhouse or portal building	Study area	Scheduled monument	Grade II*
Land potentially required during construction		Registered battlefield	Grade II
Community area boundary			
County boundary			
District/Borough boundary			

Unique gazetteer ID (UID)

Map Number HE-02-309b-R1

Map Name Designated Heritage Assets

Community Area MA07:  
Davenport Green to Ardwick

**HS2**

HS2 Ltd accept no responsibility for any circumstances, which arise from the reproduction of this map after alteration, amendment or abbreviation or if it is issued in part or issued incomplete in any way.

Registered in England. Registration number 06791686.  
Registered office: 2 Snowhill, Queensway, Birmingham B4 6QA.

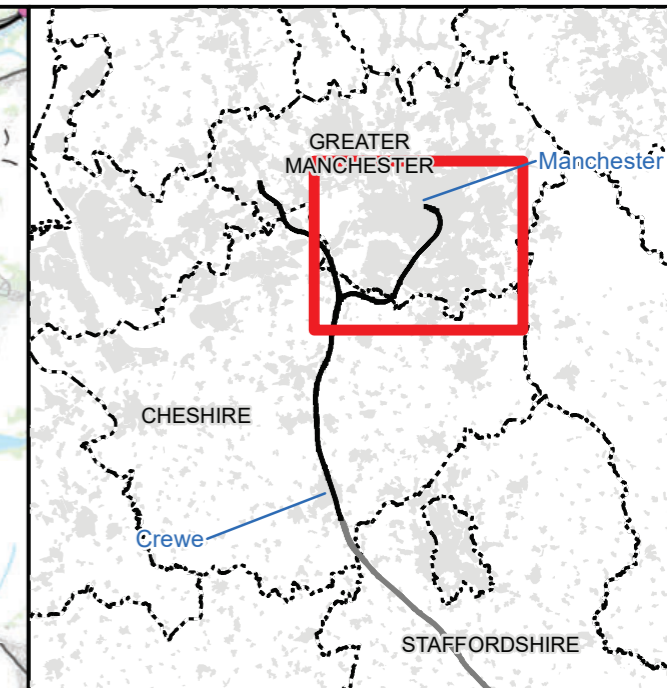
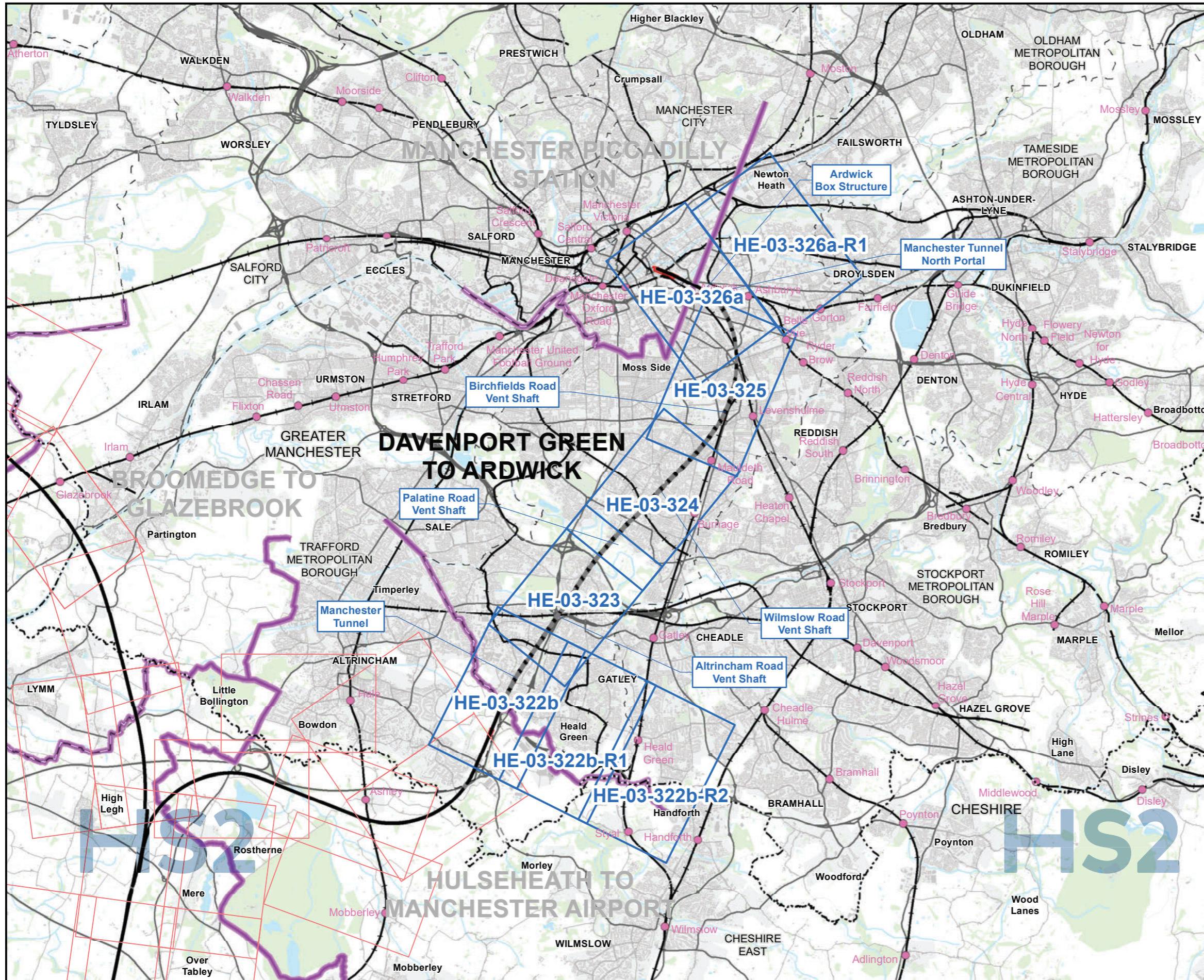
Scale at A3: 1:25,000

© Crown copyright and database rights 2020  
OS 100049190

Doc Number: 2DE01-MWJ-EV-MAP-M000-002767-P01

Date: 11/08/21





**Map Series Information:**

These maps show Archaeological Sub-Zones (ASZ) within the land required for the construction of the Proposed Scheme.

**Main Map Legend**

- Route in tunnel
- Route on surface
- Depot, station, headhouse or portal building
- Community area boundary
- Existing railway station
- County boundary
- District/Borough boundary
- Map sheets included in this community area
- Map sheets not included in this community area

Map Number: HE-03-INDEX-MA07

Map Name: Index Map of: Archaeological Sub-Zones

Community Area MA07: Davenport Green to Ardwick

**HS2**

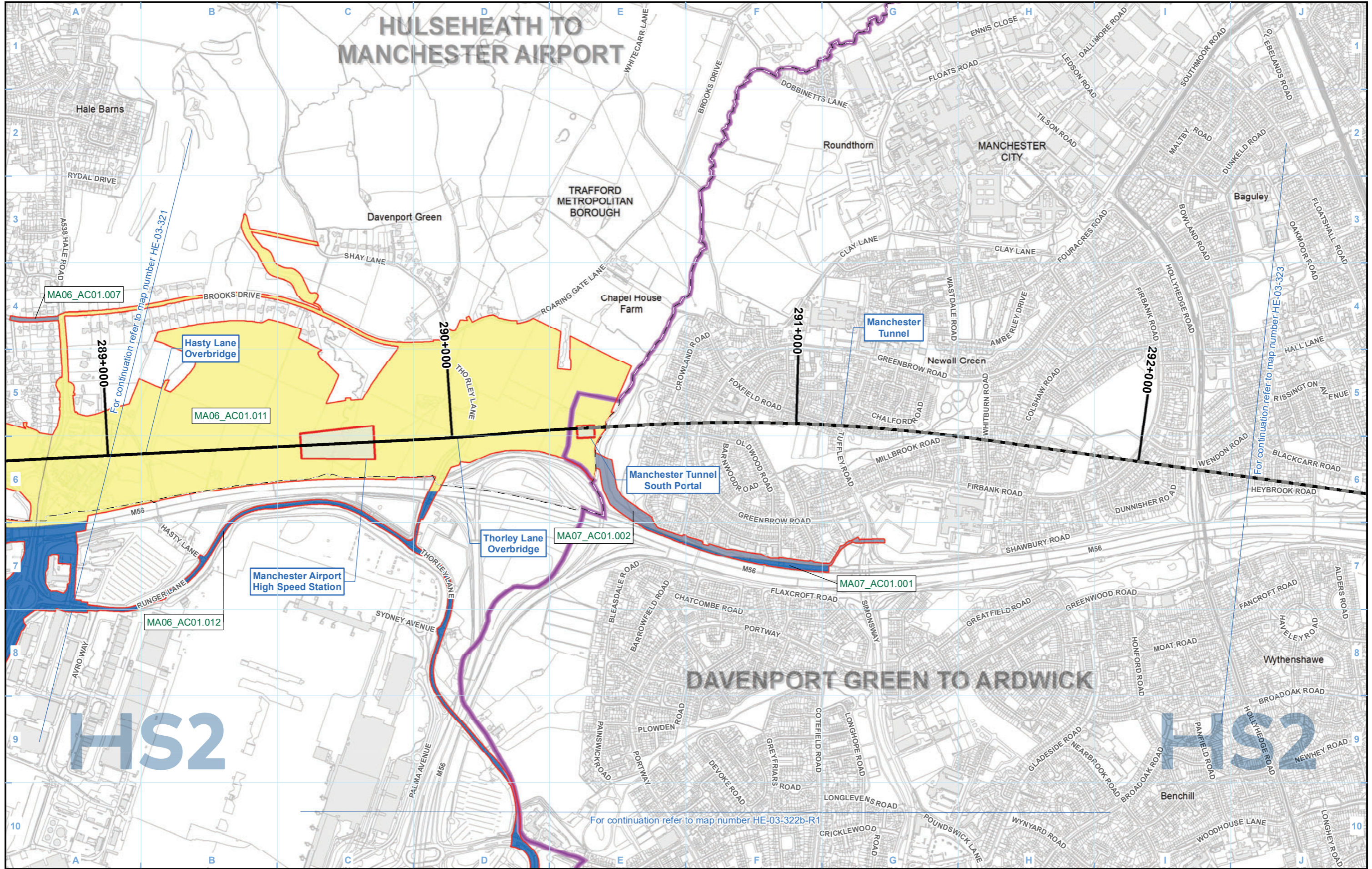
Registered in England. Registration number 06791686.  
Registered office: 2 Snowhill, Queensway, Birmingham B4 6GA.

Scale at A3: 1:100,000

© Crown copyright and database rights 2020  
OS 100049190

Doc Number: 2DE01-MWJ-EV-MAP-M000-001714-P01

Date: 11/08/21



- Legend**
- Route in tunnel
  - Route on surface
  - Depot, station, headhouse or portal building
  - Land potentially required during construction
  - Community area boundary
  - County boundary
  - District/Borough boundary

- Archaeological sub-zones risk rating**
- 1 - High
  - 2 - Medium
  - 3 - Low
  - 4 - None

- MA01\_AC01.001**
- Sequential No. of ACZ
  - Sequential No. of ACA
  - Community Area code

Map Number  
**HE-03-322b**

Map Name  
**Archaeological Sub-Zones**

Community Area MA07:  
Davenport Green to Ardwick

**HS2**

Registered in England. Registration number 06791686.  
Registered office: 2 Snowhill, Queensway,  
Birmingham B4 6QA.

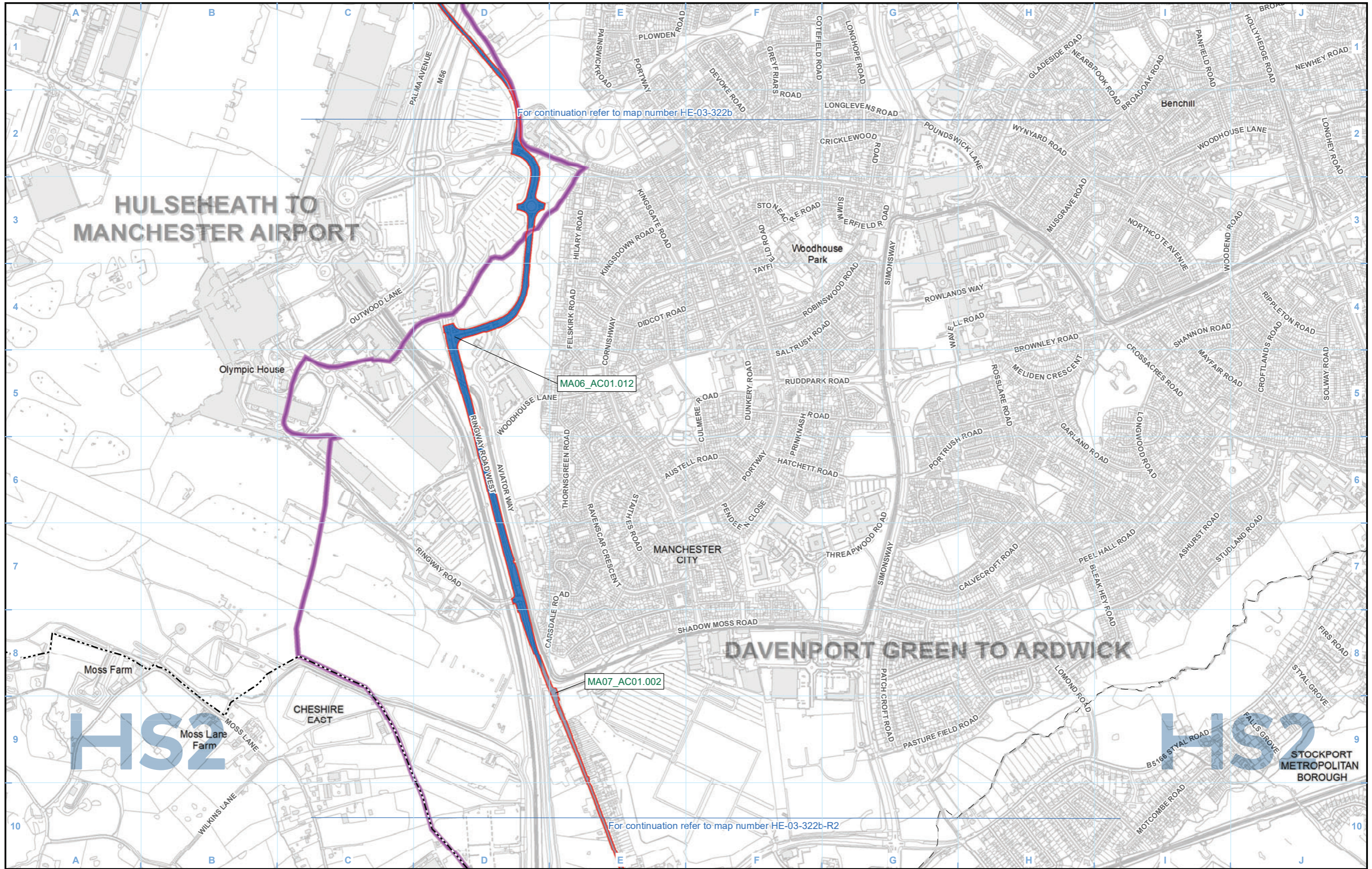
Scale at A3: 1:10,000

© Crown copyright and database rights 2020  
OS 100049190

Doc Number: 2DE01-MWJ-EV-MAP-M000-001699-P01

Date: 11/08/21





# HULSEHEATH TO MANCHESTER AIRPORT

# DAVENPORT GREEN TO ARDWICK

**Legend**

- Route in tunnel
- Route on surface
- Depot, station, headhouse or portal building
- Land potentially required during construction
- Community area boundary
- County boundary
- District/Borough boundary

**Archaeological sub-zones risk rating**

- 1 - High
- 2 - Medium
- 3 - Low
- 4 - None

**MA01\_AC01.001**

- Sequential No. of ACZ
- Sequential No. of ACA
- Community Area code

Map Number: HE-03-322b-R1

Map Name: Archaeological Sub-Zones

Community Area MA07: Davenport Green to Ardwick

**HS2**

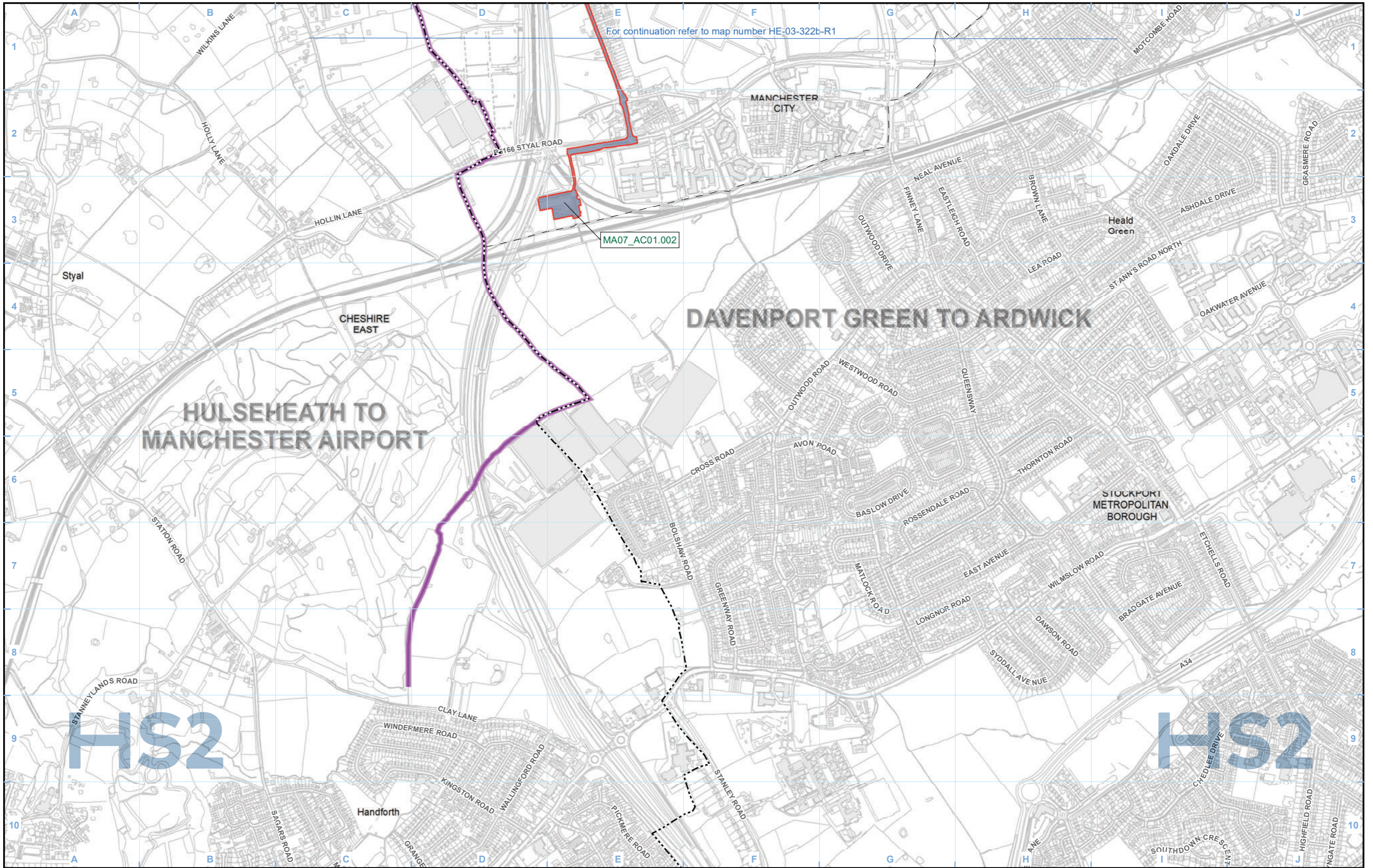
Registered in England. Registration number 06791686.  
Registered office: 2 Snowhill, Queensway, Birmingham B4 6QA.

Scale at A3: 1:10,000

© Crown copyright and database rights 2020  
OS 100049190

Doc Number: 2DE01-MWJ-EV-MAP-M000-002775-P01

Date: 11/08/21



For continuation refer to map number HE-03-322b-R1

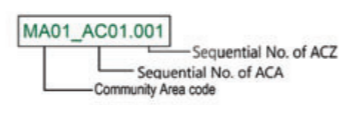
HULSEHEATH TO MANCHESTER AIRPORT

DAVENPORT GREEN TO ARDWICK

HS2

HS2

- Legend**
- Route in tunnel
  - Route on surface
  - Depot, station, headhouse or portal building
  - Land potentially required during construction
  - Community area boundary
  - County boundary
  - District/Borough boundary
- Archaeological sub-zones risk rating**
- 1 - High
  - 2 - Medium
  - 3 - Low
  - 4 - None



Map Number	HE-03-322b-R2
Map Name	Archaeological Sub-Zones
Community Area MA07: Davenport Green to Ardwick	

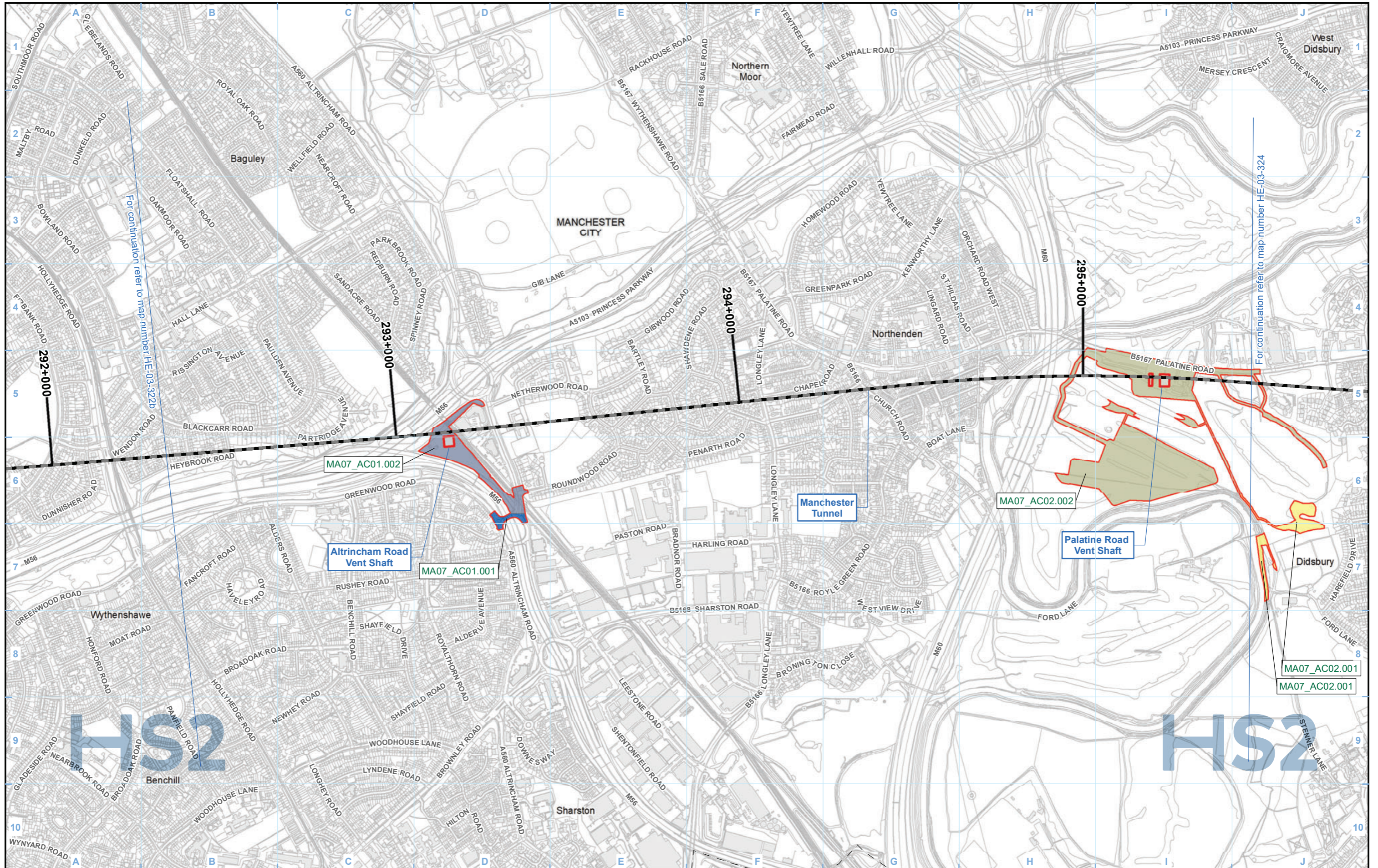
**HS2** HS2 Ltd accept no responsibility for any circumstances, which arise from the reproduction of this map after alteration, amendment or abbreviation or if it is issued in part or issued incomplete in any way.

Registered in England. Registration number 06791686.  
Registered office: 2 Snowhill, Queensway, Birmingham B4 6QA.

© Crown copyright and database rights 2020  
OS 100049190

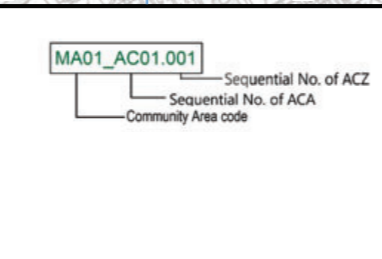
Scale at A3: 1:10,000

Doc Number: 2DE01-MWJ-EV-MAP-M000-002950-P01      Date: 11/08/21



- Legend**
- Route in tunnel
  - Route on surface
  - Depot, station, headhouse or portal building
  - Land potentially required during construction
  - Community area boundary
  - County boundary
  - District/Borough boundary

- Archaeological sub-zones risk rating**
- 1 - High
  - 2 - Medium
  - 3 - Low
  - 4 - None



Map Number	HE-03-323
Map Name	Archaeological Sub-Zones
Community Area MA07: Davenport Green to Ardwick	

**HS2**

Registered in England. Registration number 06791686.  
Registered office: 2 Snowhill, Queensway,  
Birmingham B4 6QA.

Scale at A3: 1:10,000

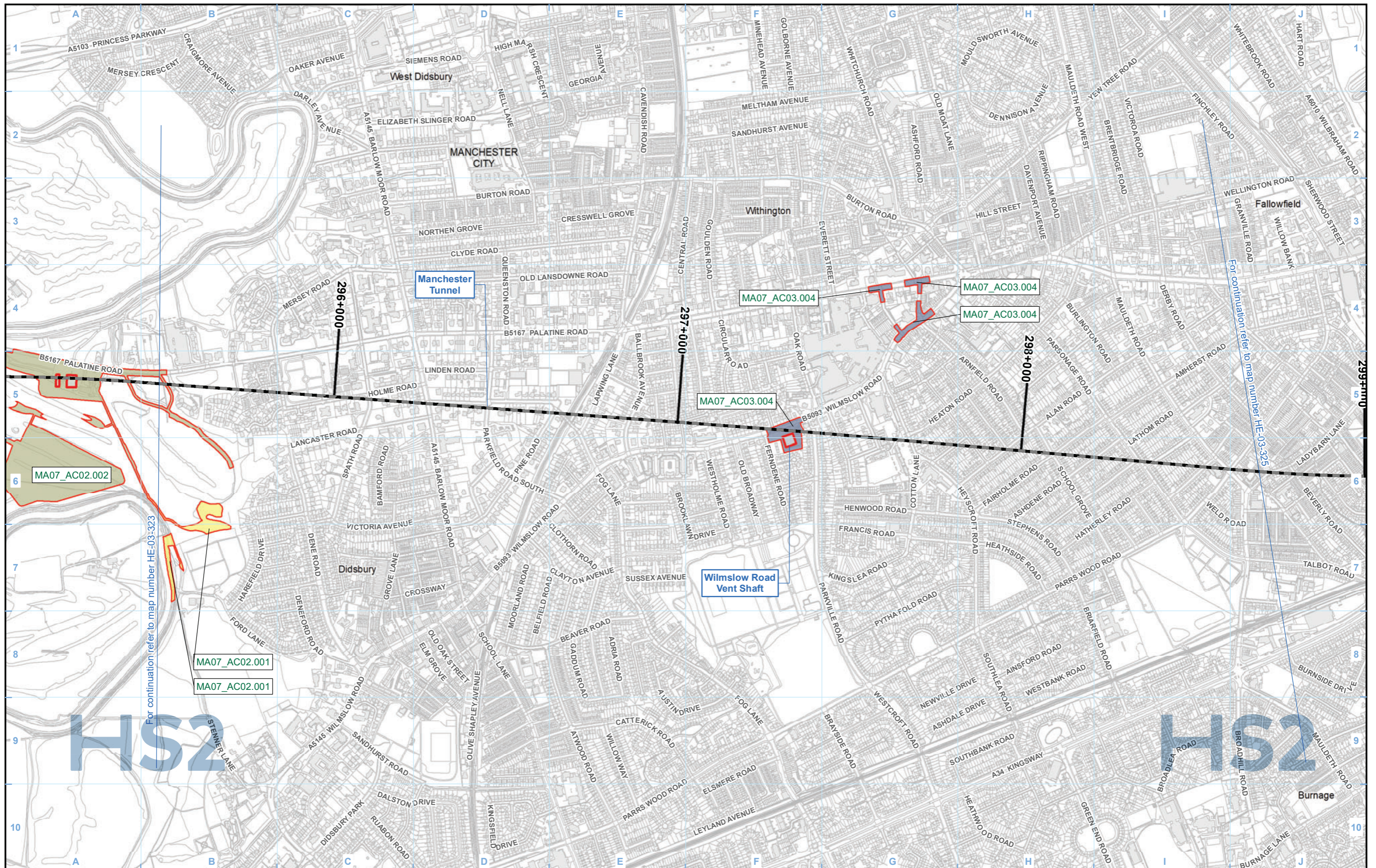
© Crown copyright and database rights 2020  
OS 100049190

Doc Number: 2DE01-MWJ-EV-MAP-M000-001700-P01

Date: 11/08/21

For continuation refer to map number HE-03-322b

For continuation refer to map number HE-03-324



- Legend**
- Route in tunnel
  - Route on surface
  - Depot, station, headhouse or portal building
  - Land potentially required during construction
  - Community area boundary
  - County boundary
  - District/Borough boundary

- Archaeological sub-zones risk rating**
- 1 - High
  - 2 - Medium
  - 3 - Low
  - 4 - None

- MA01\_AC01.001**
- Sequential No. of ACZ
  - Sequential No. of ACA
  - Community Area code

Map Number: HE-03-324

Map Name: Archaeological Sub-Zones

Community Area MA07:  
Davenport Green to Ardwick

**HS2**

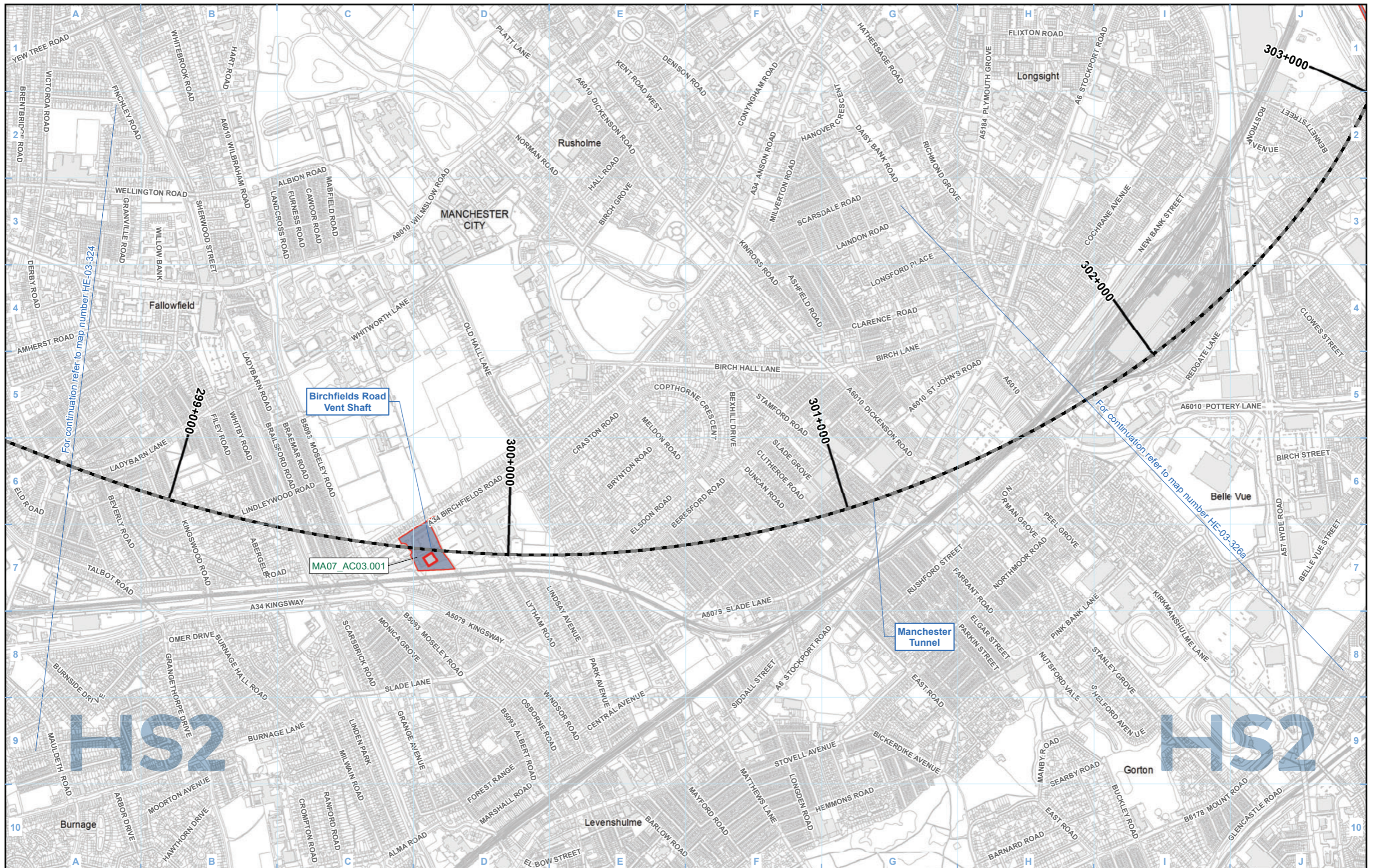
Registered in England. Registration number 06791686.  
Registered office: 2 Snowhill, Queensway,  
Birmingham B4 6QA.

Scale at A3: 1:10,000

0 100 200 300 400  
Metres

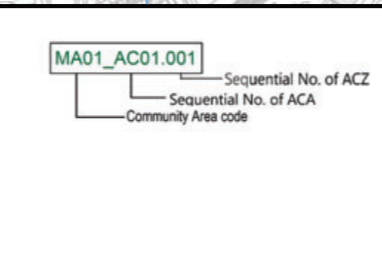
Doc Number: 2DE01-MWJ-EV-MAP-M000-001701-P01

Date: 11/08/21



- Legend**
- Route in tunnel
  - Route on surface
  - Depot, station, headhouse or portal building
  - Land potentially required during construction
  - Community area boundary
  - County boundary
  - District/Borough boundary

- Archaeological sub-zones risk rating**
- 1 - High
  - 2 - Medium
  - 3 - Low
  - 4 - None



Map Number	HE-03-325
Map Name	Archaeological Sub-Zones
Community Area MA07: Davenport Green to Ardwick	

**HS2**

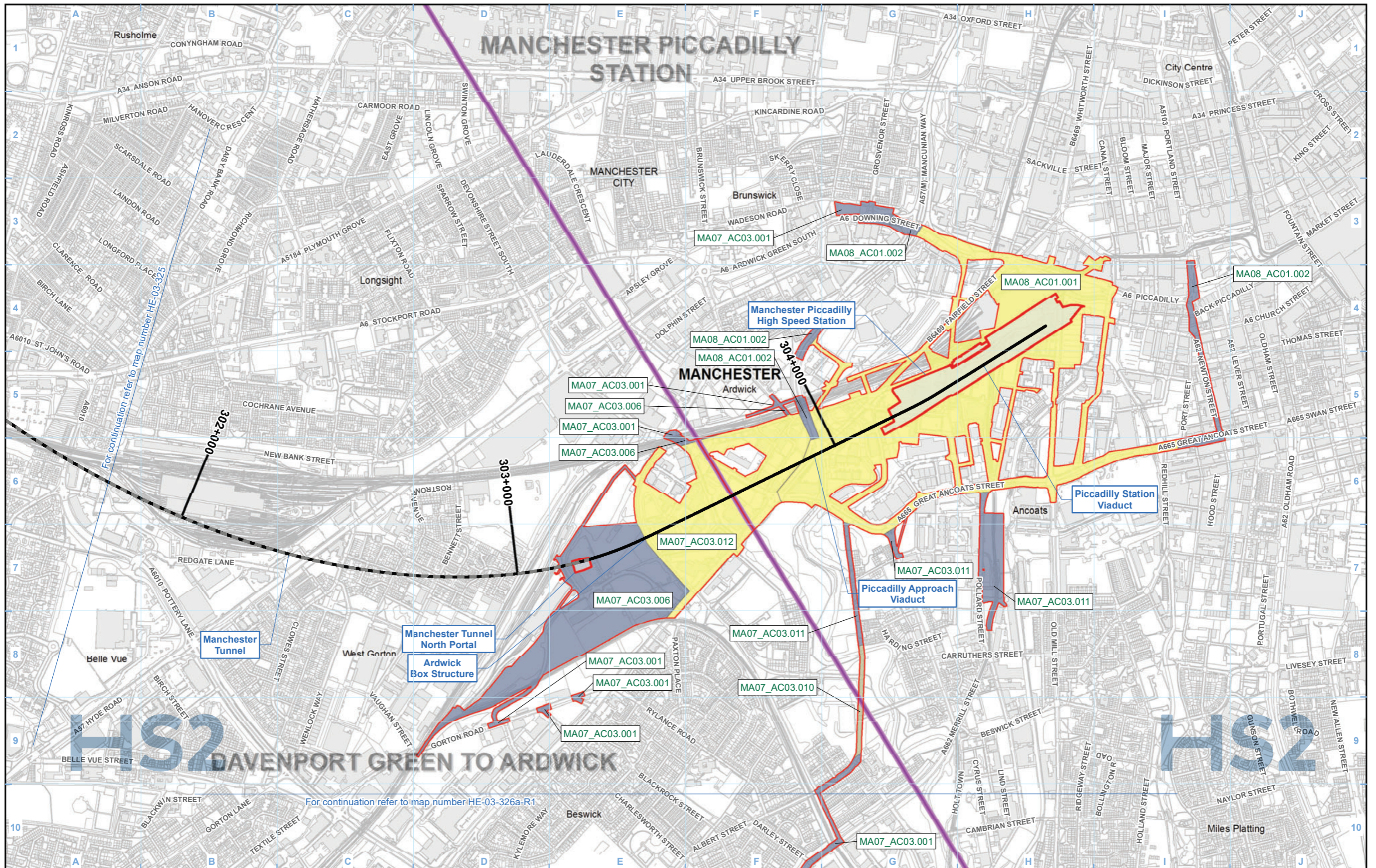
Registered in England. Registration number 06791686.  
 Registered office: 2 Snowhill, Queensway,  
 Birmingham B4 6GA.

Scale at A3: 1:10,000

© Crown copyright and database rights 2020  
 OS 100049190

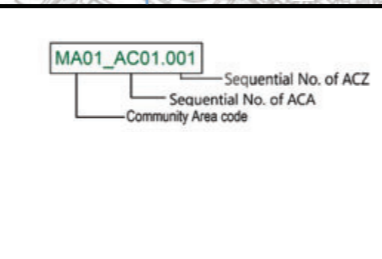
Doc Number: 2DE01-MWJ-EV-MAP-M000-001702-P01

Date: 11/08/21



- Legend**
- Route in tunnel
  - Route on surface
  - Depot, station, headhouse or portal building
  - Land potentially required during construction
  - Community area boundary
  - County boundary
  - District/Borough boundary

- Archaeological sub-zones risk rating**
- 1 - High
  - 2 - Medium
  - 3 - Low
  - 4 - None



Map Number: HE-03-326a  
 Map Name: Archaeological Sub-Zones  
 Community Area MA07:  
 Davenport Green to Ardwick

**HS2**

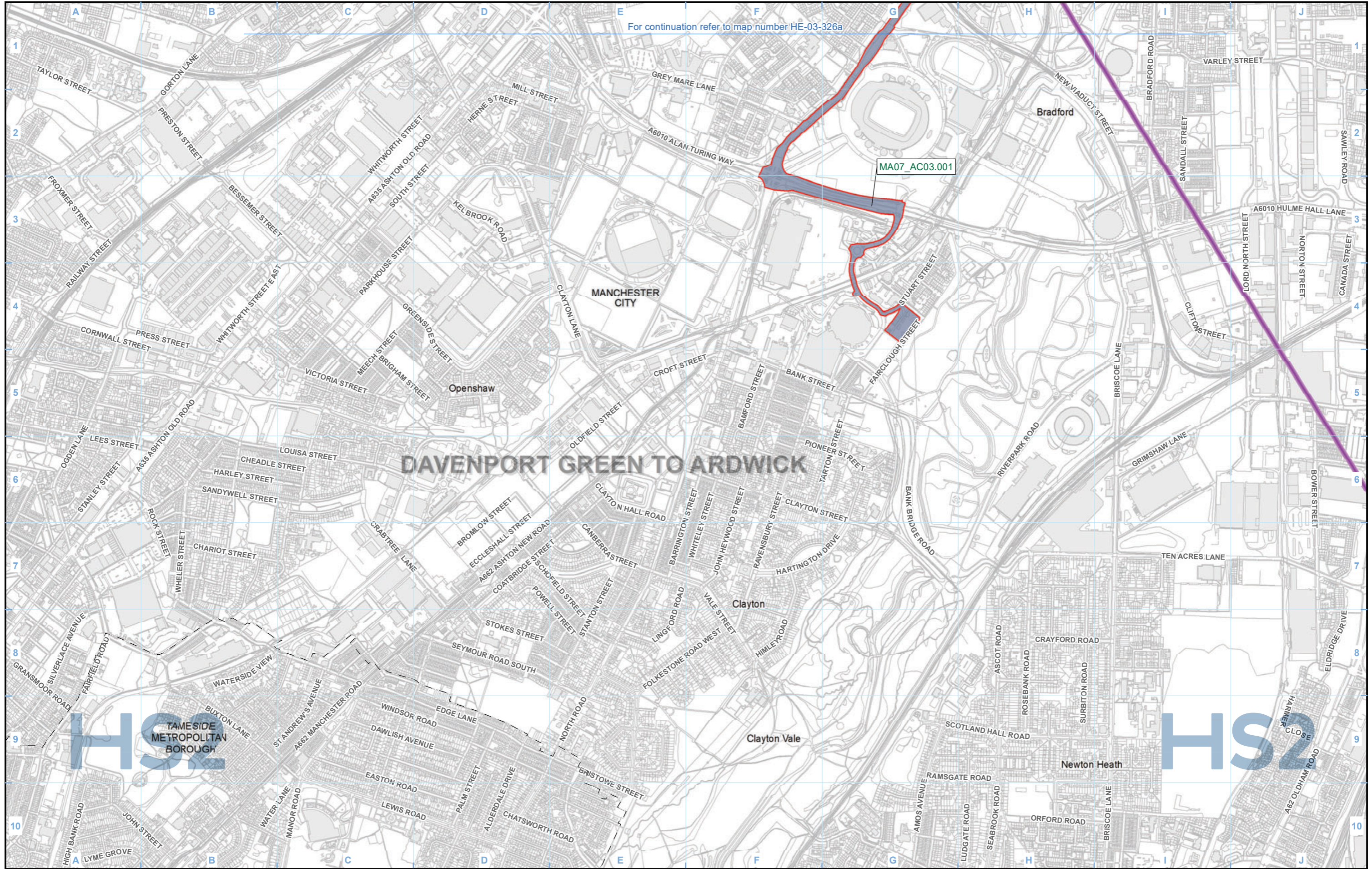
Registered in England. Registration number 06791686.  
 Registered office: 2 Snowhill, Queensway, Birmingham B4 6QA.

Scale at A3: 1:10,000

OS 100049190

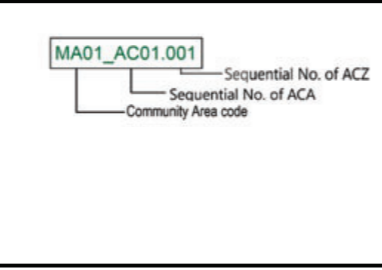
Doc Number: 2DE01-MWJ-EV-MAP-M000-001703-P01

Date: 11/08/21



- Legend**
- Route in tunnel
  - Route on surface
  - Depot, station, headhouse or portal building
  - Land potentially required during construction
  - Community area boundary
  - County boundary
  - District/Borough boundary

- Archaeological sub-zones risk rating**
- 1 - High
  - 2 - Medium
  - 3 - Low
  - 4 - None



Map Number HE-03-326a-R1  
 Map Name Archaeological Sub-Zones  
 Community Area MA07:  
 Davenport Green to Ardwick

**HS2**

Registered in England. Registration number 06791686.  
 Registered office: 2 Snowhill, Queensway,  
 Birmingham B4 6GA.

Scale at A3: 1:10,000

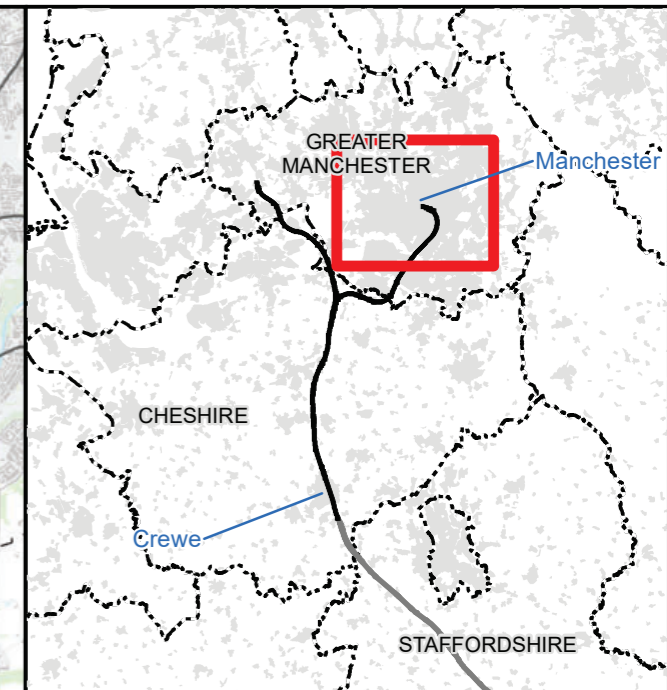
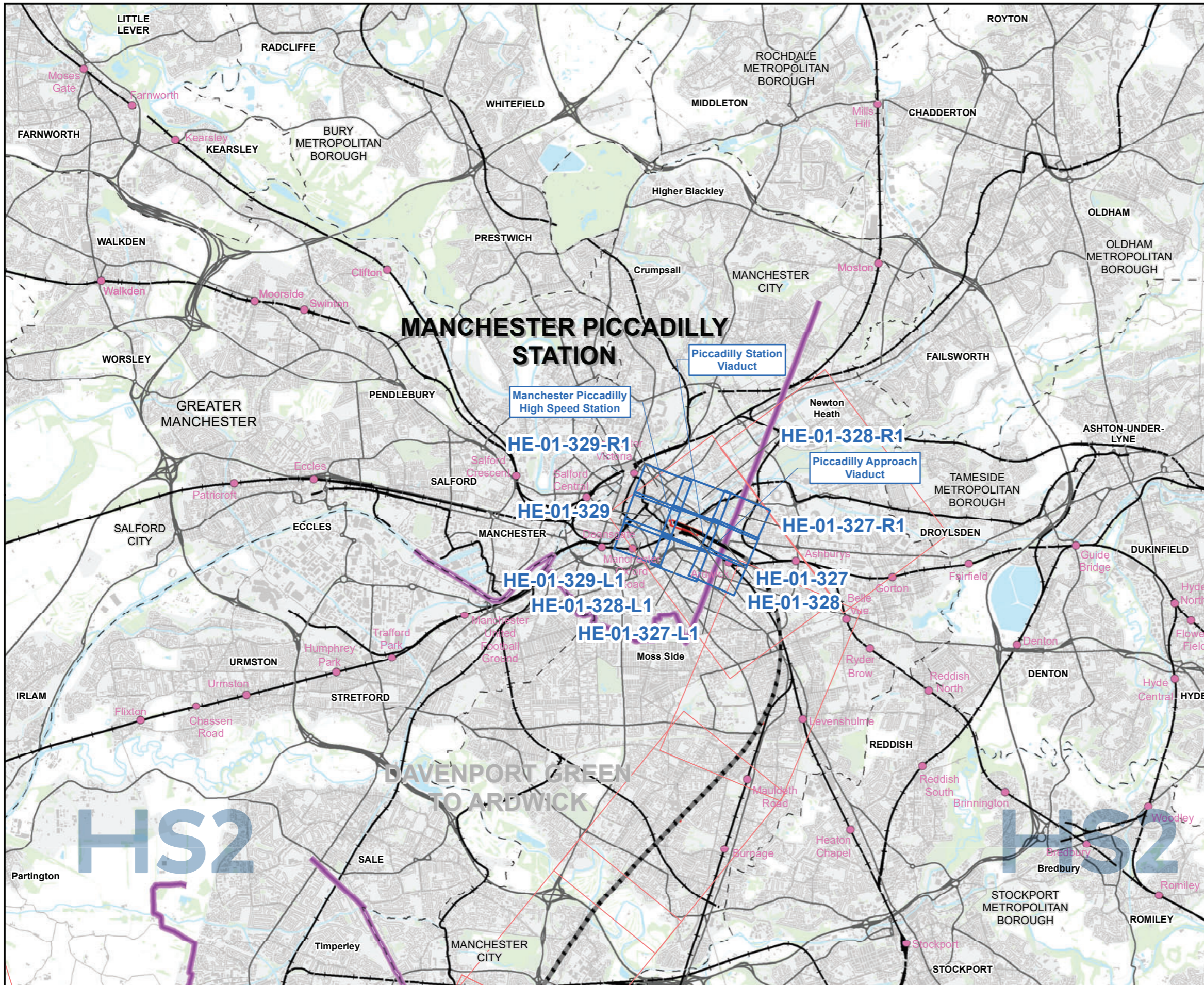
© Crown copyright and database rights 2020  
 OS 100049190

Doc Number: 2DE01-MWJ-EV-MAP-M000-002776-P01 Date: 11/08/21

## **High Speed Rail (Crewe – Manchester) Environmental Statement**

MA08: Manchester Piccadilly Station  
HE-01 - Heritage Assets within Study Area  
HE-02 - Designated Heritage Assets  
HE-03 - Archaeological Sub-zones





### Map Series Information:

This map series shows designated and non-designated assets in relation to the land required for the construction of the Proposed Scheme, plus 500m in rural areas, 250m in urban areas, and 100m adjacent to sections of bored or mined tunnels in urban areas.

#### Main Map Legend

- Route in tunnel
- Route on surface
- Depot, station, headhouse or portal building
- Community area boundary
- Existing railway station
- County boundary
- District/Borough boundary
- Map sheets included in this community area
- Map sheets not included in this community area

Map Number	HE-01-INDEX-MA08
Map Name	Index Map of: Heritage Assets within Study Area
	Community Area MA08: Manchester Piccadilly Station

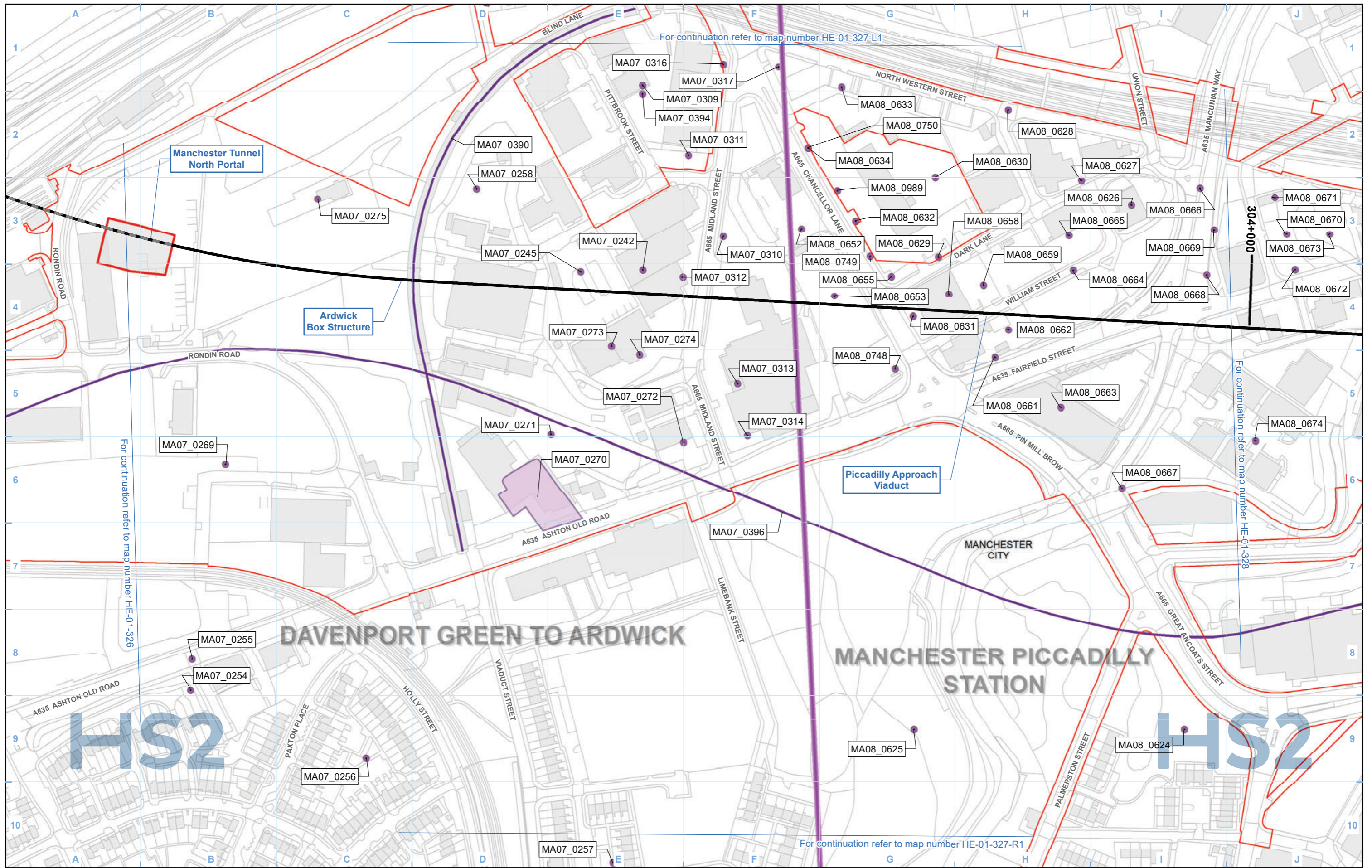
HS2 Ltd accept no responsibility for any circumstances, which arise from the reproduction of this map after alteration, amendment or abbreviation or if it is issued in part or issued incomplete in any way.

Scale at A3: 1:75,000

Registered in England. Registration number 06791686.  
Registered office: 2 Snowhill, Queensway, Birmingham B4 6QA.

© Crown copyright and database rights 2020  
OS 100049190

Doc Number: 2DE01-MWJ-EV-MAP-M000-001638-P01      Date: 12/08/21



For continuation refer to map number HE-01-326

For continuation refer to map number HE-01-327-L1

304+000

For continuation refer to map number HE-01-328

For continuation refer to map number HE-01-327-R1

Legend			
			Listed buildings

Map Number	HE-01-327
Map Name	Heritage Assets within Study Area
	Community Area MA08: Manchester Piccadilly Station

Registered in England. Registration number 06791686.  
Registered office: 2 Snowhill, Queensway, Birmingham B4 6QA.

© Crown copyright and database rights 2020  
OS 100049190

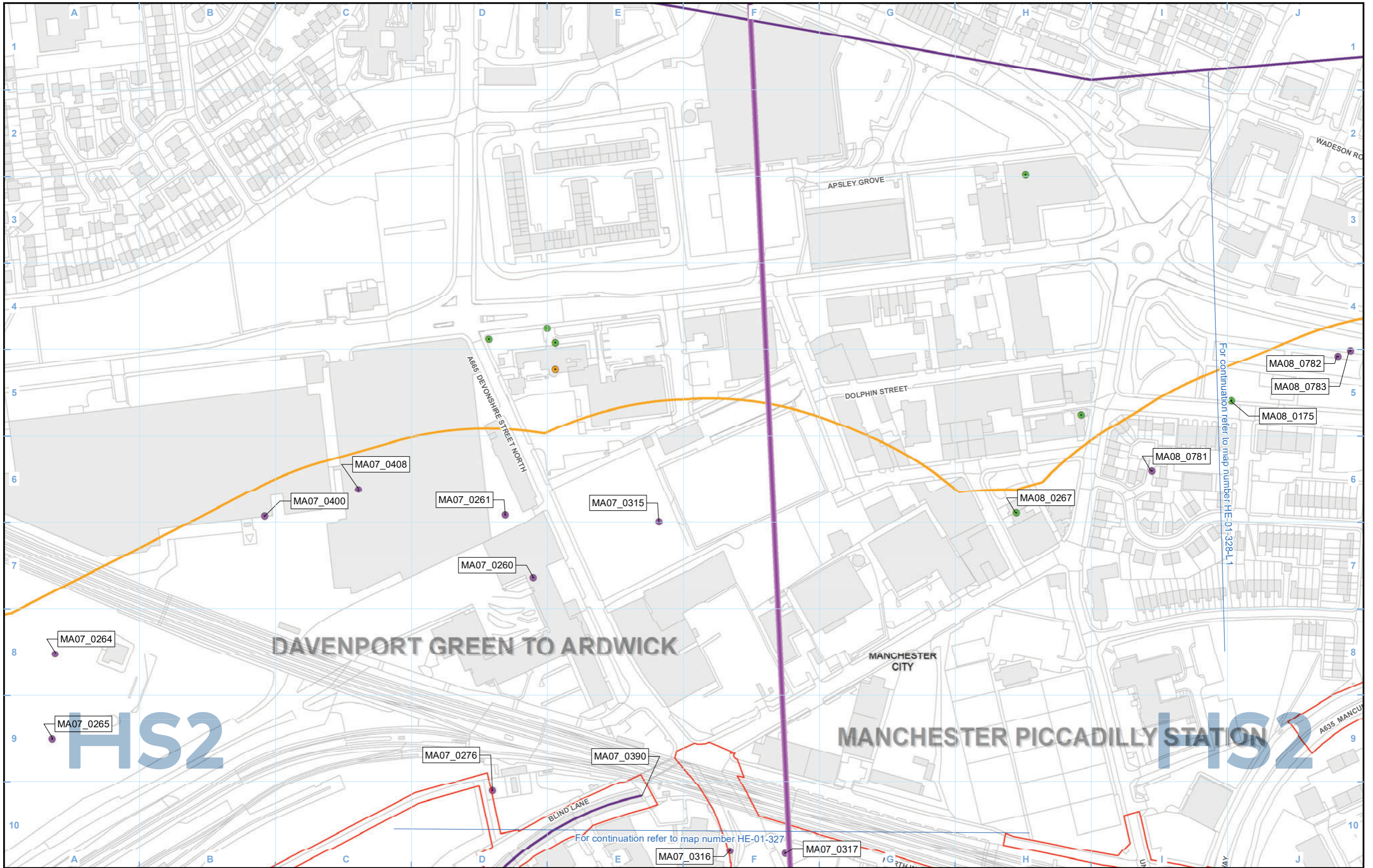
Doc Number: 2DE01-MWJ-EV-MAP-M000-003645-P01

Scale at A3: 1:2,500

Metres

Date: 12/08/21

HS2 Ltd accept no responsibility for any circumstances, which arise from the reproduction of this map after alteration, amendment or abbreviation or if it is issued in part or issued incomplete in any way.



- Legend**
- Route in tunnel
  - Study area
  - Depot, station, headhouse or portal building
  - Community area boundary
  - County boundary
  - District/Borough boundary

- Conservation area
- Registered park/garden
- Scheduled monument
- Non-designated heritage asset
- Non-designated heritage asset
- Non-designated heritage asset
- Unique gazetteer ID (UID)

- Registered battlefield
- Non-designated heritage asset
- Non-designated heritage asset
- Non-designated heritage asset
- Listed buildings Grade I
- Listed buildings Grade II\*
- Listed buildings Grade II

For continuation refer to map number HE-01-327

For continuation refer to map number HE-01-328-L1

Map Number	HE-01-327-L1
Map Name	Heritage Assets within Study Area
	Community Area MA08: Manchester Piccadilly Station

**HS2**

Registered in England. Registration number 06791686.  
Registered office: 2 Snowhill, Queensway, Birmingham B4 6QA.

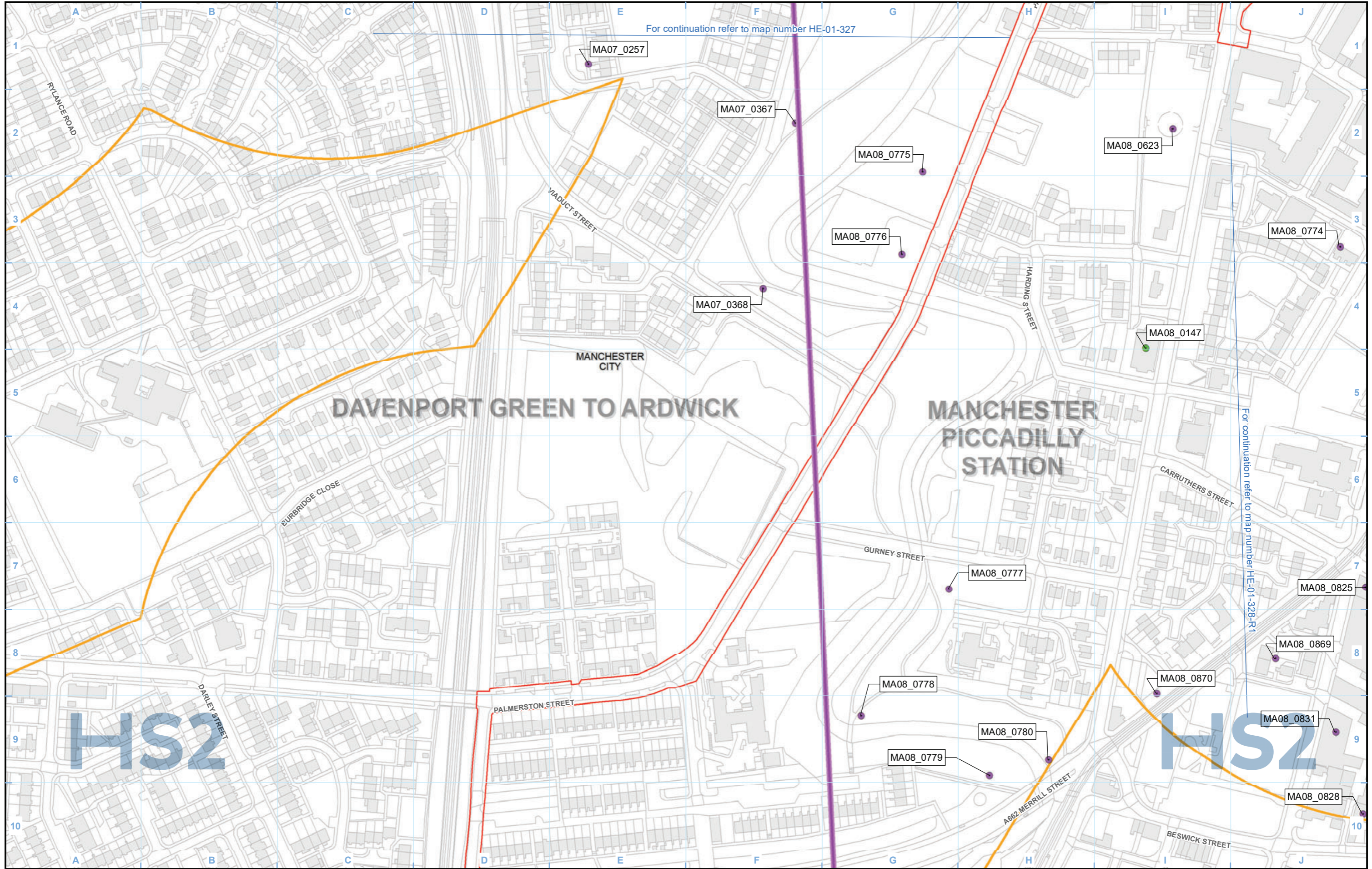
© Crown copyright and database rights 2020  
OS 100049190

Doc Number: 2DE01-MWJ-EV-MAP-M000-003646-P01

Scale at A3: 1:2,500

Metres

Date: 12/08/21



**Legend**

Route in tunnel	Study area	Registered battlefield	<b>Listed buildings</b>
Route on surface	Conservation area	Non-designated heritage asset	Grade I
Depot, station, headhouse or portal building	Registered park/garden	Non-designated heritage asset	Grade II*
Land potentially required during construction	Scheduled monument	Non-designated heritage asset	Grade II
Community area boundary		Non-designated heritage asset	
County boundary		Unique gazetteer ID (UID)	
District/Borough boundary			

Map Number	HE-01-327-R1
Map Name	Heritage Assets within Study Area
	Community Area MA08: Manchester Piccadilly Station

**HS2**

Registered in England. Registration number 06791686.  
Registered office: 2 Snowhill, Queensway, Birmingham B4 6QA.

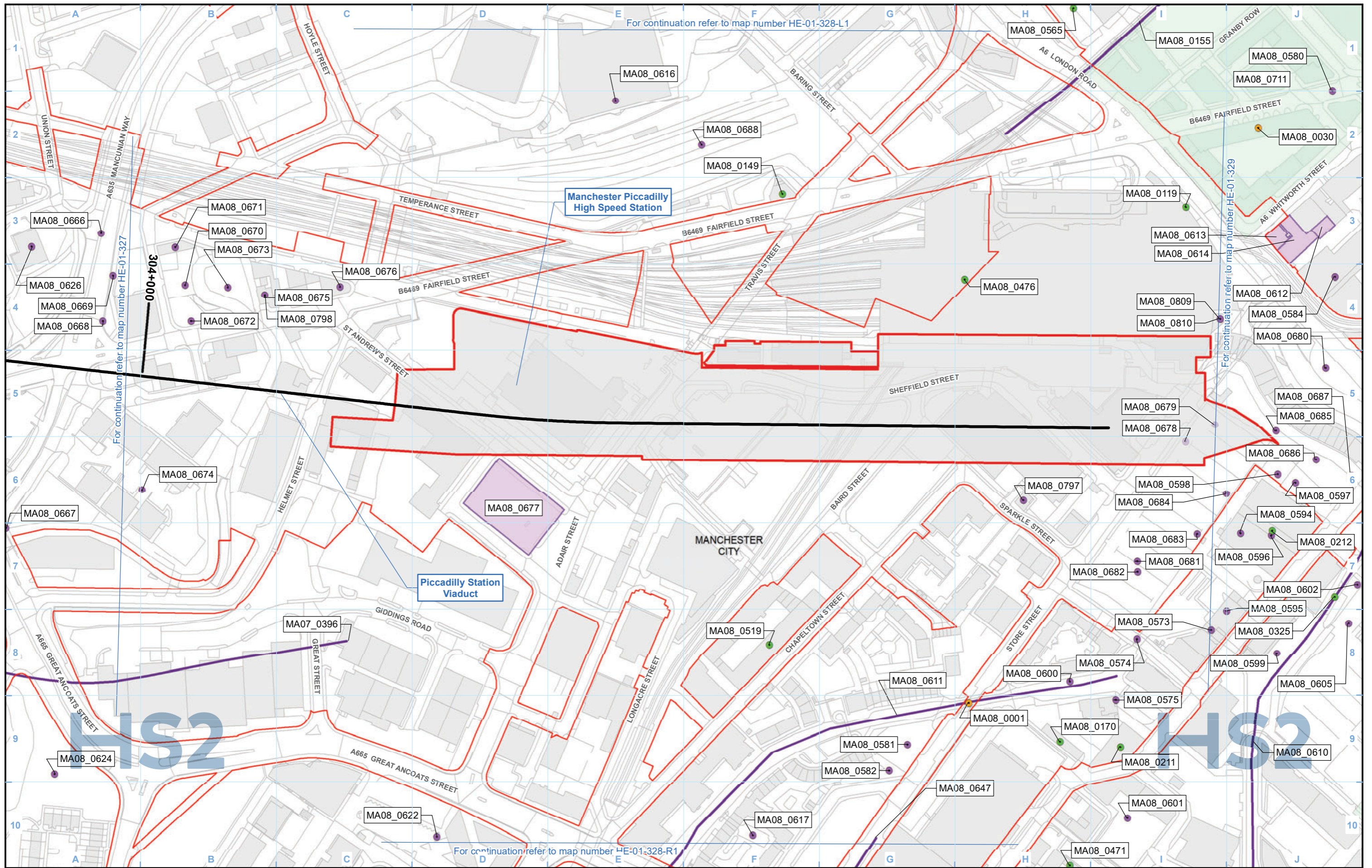
© Crown copyright and database rights 2020  
OS 100049190

Scale at A3: 1:2,500

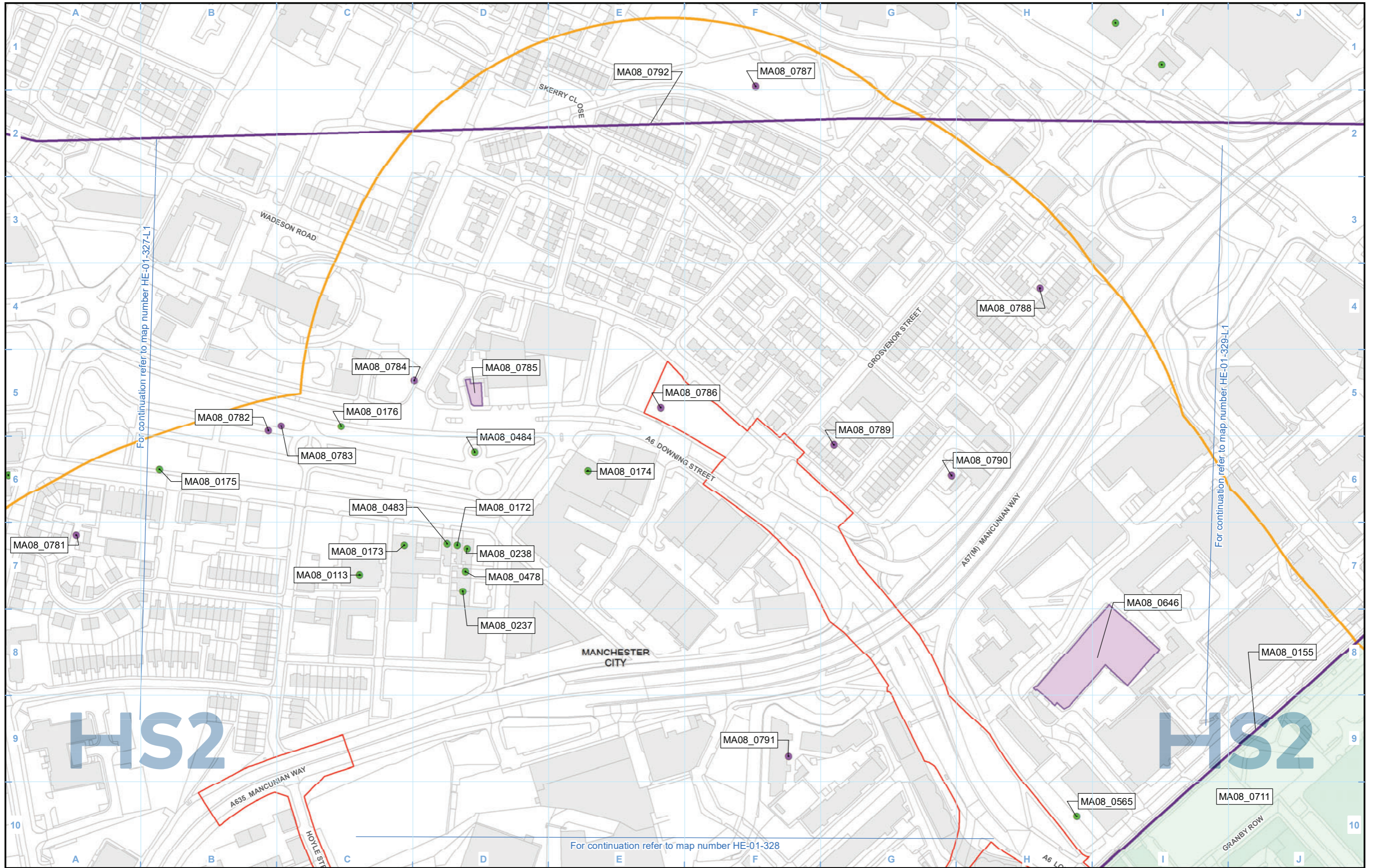
0 25 50 75 100 Metres

Doc Number: 2DE01-MWJ-EV-MAP-M000-003647-P01

Date: 12/08/21

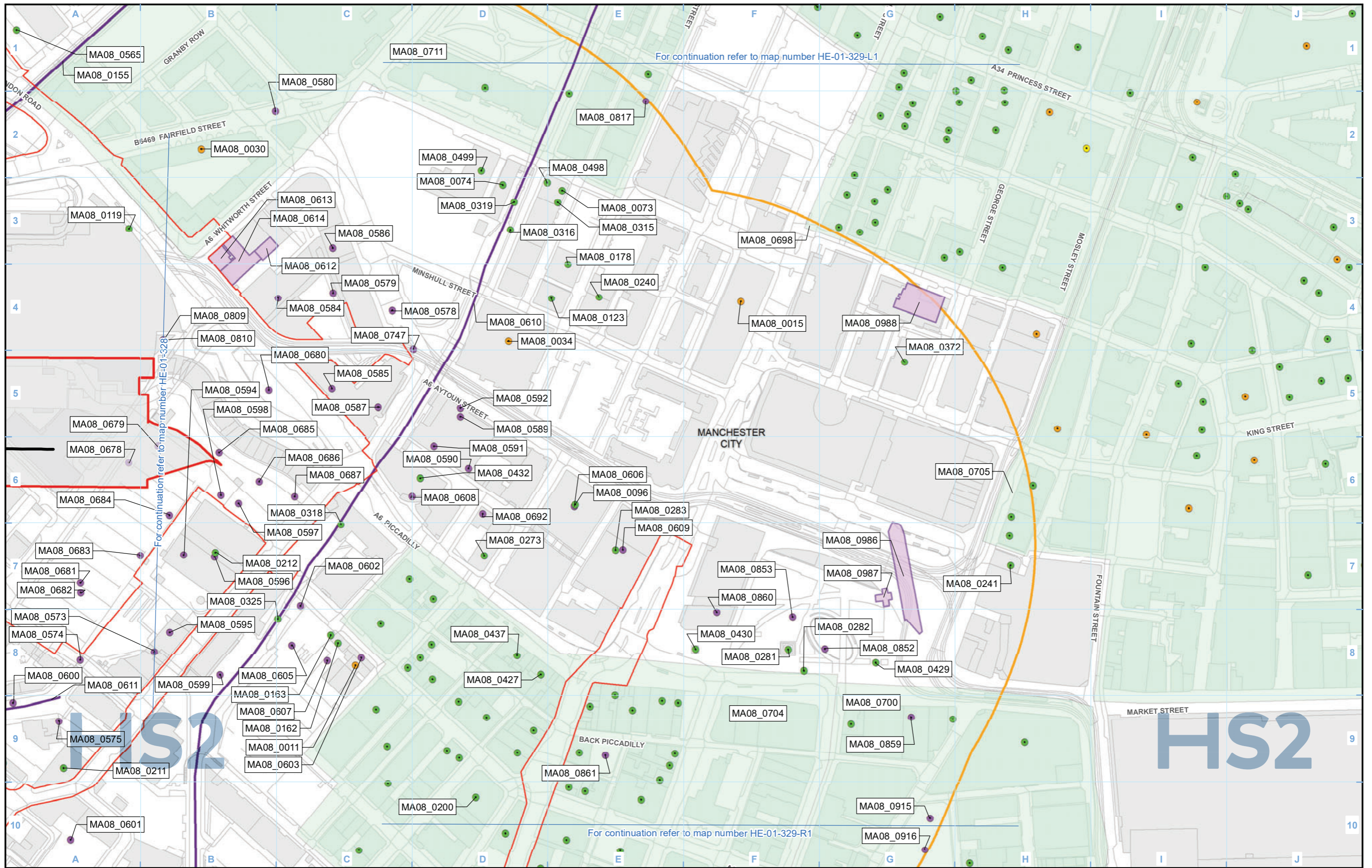


<b>Legend</b> Route in tunnel Route on surface Depot, station, headhouse or portal building Land potentially required during construction Community area boundary County boundary District/Borough boundary		Study area Conservation area Registered park/garden Scheduled monument		Registered battlefield Non-designated heritage asset Non-designated heritage asset Unique gazetteer ID (UID)		<b>Listed buildings</b> Grade I Grade II* Grade II	
<b>Map Number</b> HE-01-328				Registered in England. Registration number 06791686. Registered office: 2 Snowhill, Queensway, Birmingham B4 6GA.		<b>Scale at A3: 1:2,500</b> 	
<b>Map Name</b> Heritage Assets within Study Area		<b>Community Area MA08:</b> Manchester Piccadilly Station		© Crown copyright and database rights 2020 OS 100049190		<b>Doc Number:</b> 2DE01-MWJ-EV-MAP-M000-003648-P01 <b>Date:</b> 12/08/21	



<b>Legend</b> Route in tunnel Route on surface Depot, station, headhouse or portal building Land potentially required during construction Community area boundary County boundary District/Borough boundary		Study area Conservation area Registered park/garden Scheduled monument Unique gazetteer ID (UID)		Registered battlefield Non-designated heritage asset Non-designated heritage asset Listed buildings Grade I Grade II* Grade II	
<b>Map Number</b> HE-01-328-L1		<b>Map Name</b> Heritage Assets within Study Area			
<b>Community Area MA08:</b> Manchester Piccadilly Station		<b>Scale at A3:</b> 1:2,500 		<small>Registered in England. Registration number 06791686. Registered office: 2 Snowhill, Queensway, Birmingham B4 6QA. © Crown copyright and database rights 2020 OS 100049190</small>	
<b>Doc Number:</b> 2DE01-MWJ-EV-MAP-M000-003649-P01		<b>Date:</b> 12/08/21			





For continuation refer to map number HE-01-329-L1

For continuation refer to map number HE-01-328

For continuation refer to map number HE-01-329-R1

- Legend**
- Route in tunnel
  - Route on surface
  - Depot, station, headhouse or portal building
  - Land potentially required during construction
  - Community area boundary
  - County boundary
  - District/Borough boundary

- Study area
- Conservation area
- Registered park/garden
- Scheduled monument

- Registered battlefield
- Non-designated heritage asset
- Non-designated heritage asset
- Non-designated heritage asset
- Unique gazetteer ID (UID)

- Listed buildings
- Grade I
  - Grade II\*
  - Grade II

Map Number	HE-01-329
Map Name	Heritage Assets within Study Area
	Community Area MA08: Manchester Piccadilly Station

**HS2**

Registered in England. Registration number 06791686.  
Registered office: 2 Snowhill, Queensway, Birmingham B4 6QA.

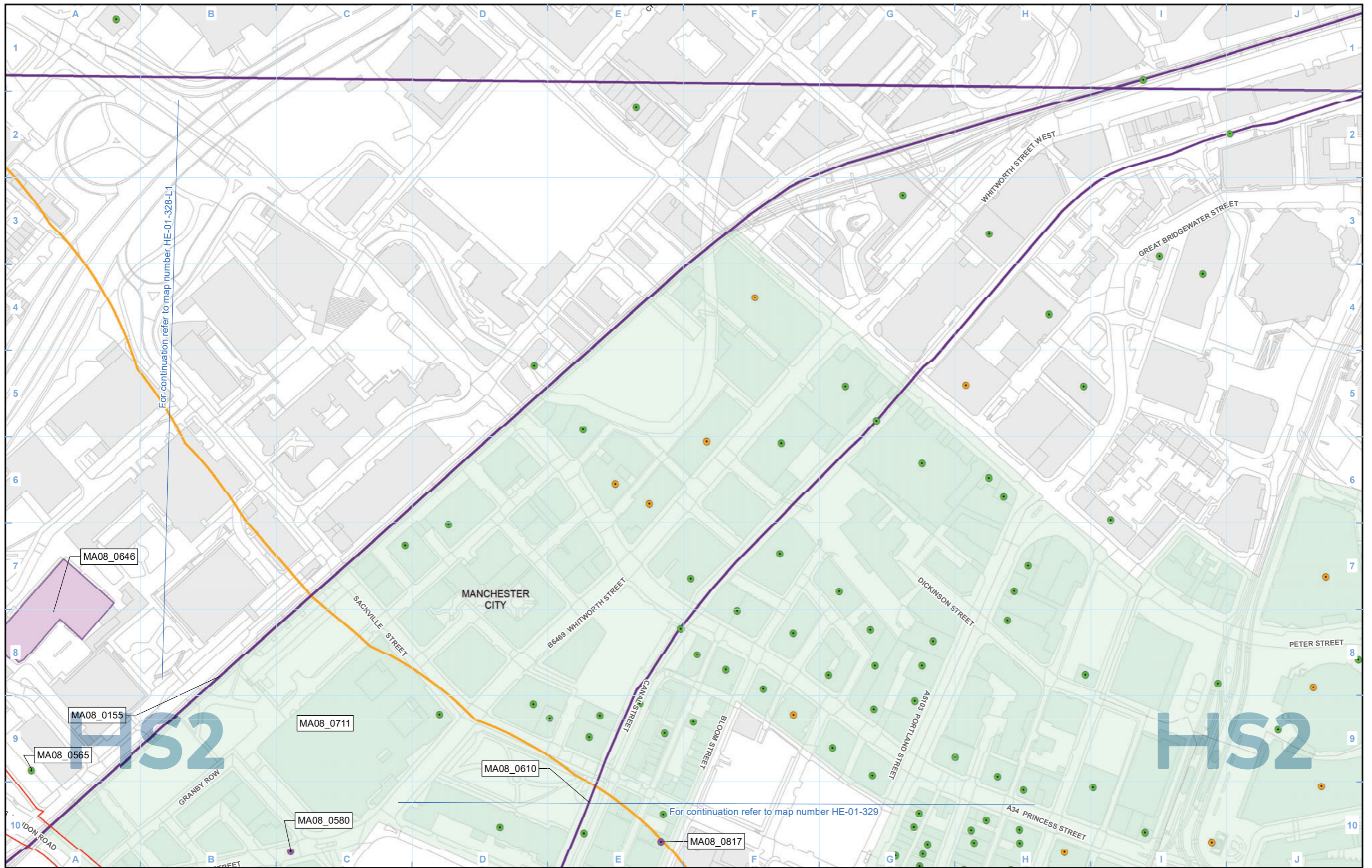
Scale at A3: 1:2,500

© Crown copyright and database rights 2020  
OS 100049190

Doc Number: 2DE01-MWJ-EV-MAP-M000-003651-P01

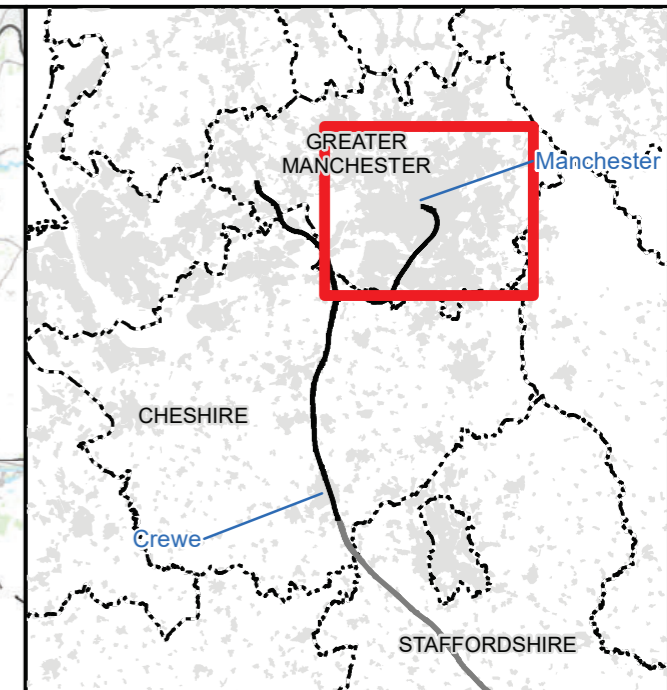
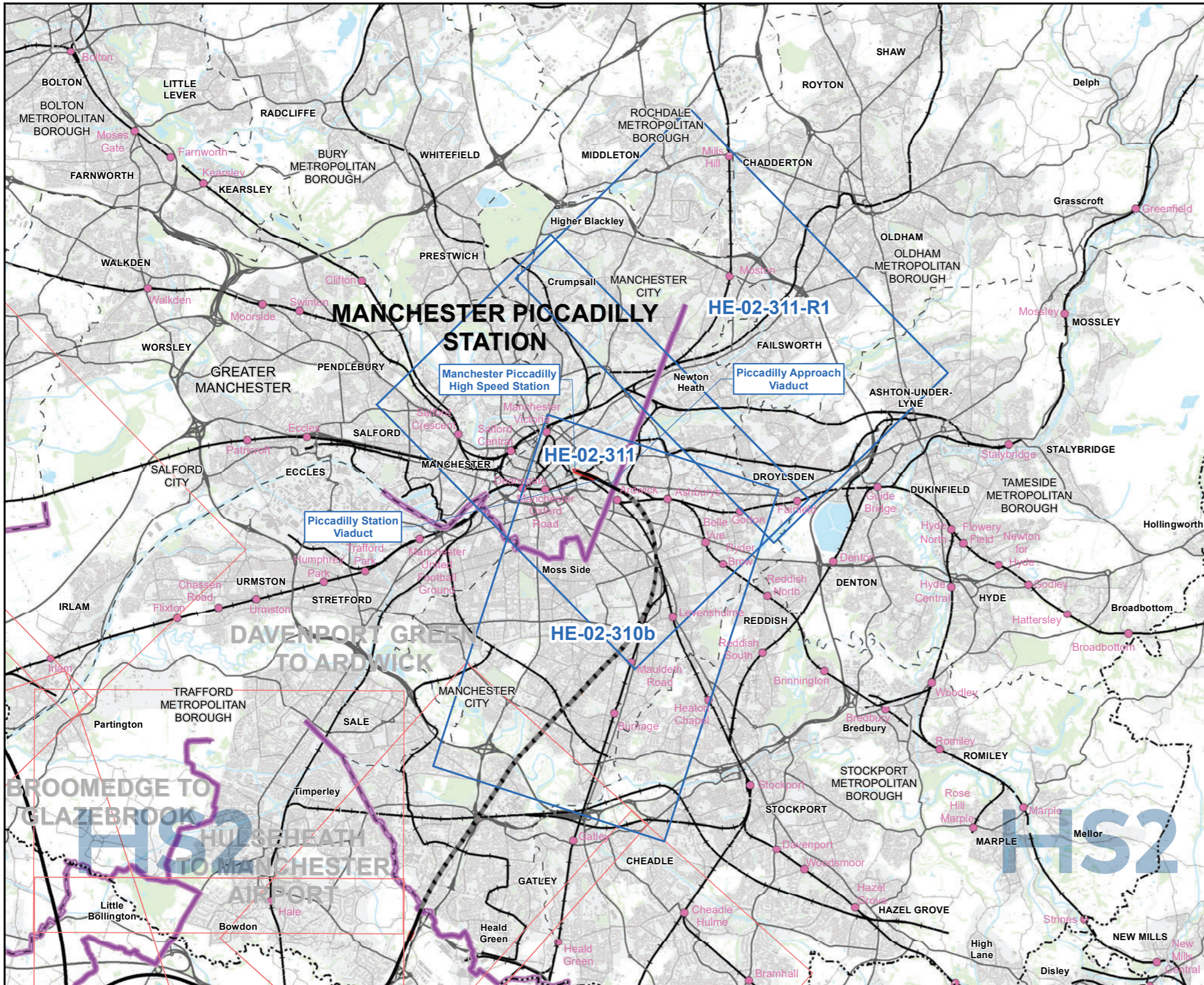
Date: 12/08/21





<b>Legend</b> Route in tunnel Route on surface Depot, station, headhouse or portal building Land potentially required during construction Community area boundary County boundary District/Borough boundary		Study area Conservation area Registered park/garden Scheduled monument Unique gazetteer ID (UID)		Registered battlefield Non-designated heritage asset Non-designated heritage asset Listed buildings <ul style="list-style-type: none"> <li>Grade I</li> <li>Grade II*</li> <li>Grade II</li> </ul>	
<b>Map Number</b> HE-01-329-L1				Registered in England. Registration number 06791686. Registered office: 2 Snowhill, Queensway, Birmingham B4 6QA. © Crown copyright and database rights 2020 OS 100049190	
<b>Map Name</b> Heritage Assets within Study Area		Scale at A3: 1:2,500 			
Community Area MA08: Manchester Piccadilly Station		Doc Number: 2DE01-MWJ-EV-MAP-M000-003652-P01		Date: 12/08/21	





**Map Series Information:**

Designated assets within 2000m in relation to the land required for the construction of the Proposed Scheme.

- Main Map Legend**
- Route in tunnel
  - Route on surface
  - Depot, station, headhouse or portal building
  - Community area boundary
  - Existing railway station
  - County boundary
  - District/Borough boundary
  - Map sheets included in this community area
  - Map sheets not included in this community area

Map Number	HE-02-INDEX-MA08
Map Name	Index Map of: Designated Heritage Assets
	Community Area MA08: Manchester Piccadilly Station

**HS2** HS2 Ltd accept no responsibility for any circumstances, which arise from the reproduction of this map after alteration, amendment or abbreviation or if it is issued in part or issued incomplete in any way.

Registered in England. Registration number 06791686.  
Registered office: 2 Snowhill, Queensway, Birmingham B4 6QA.

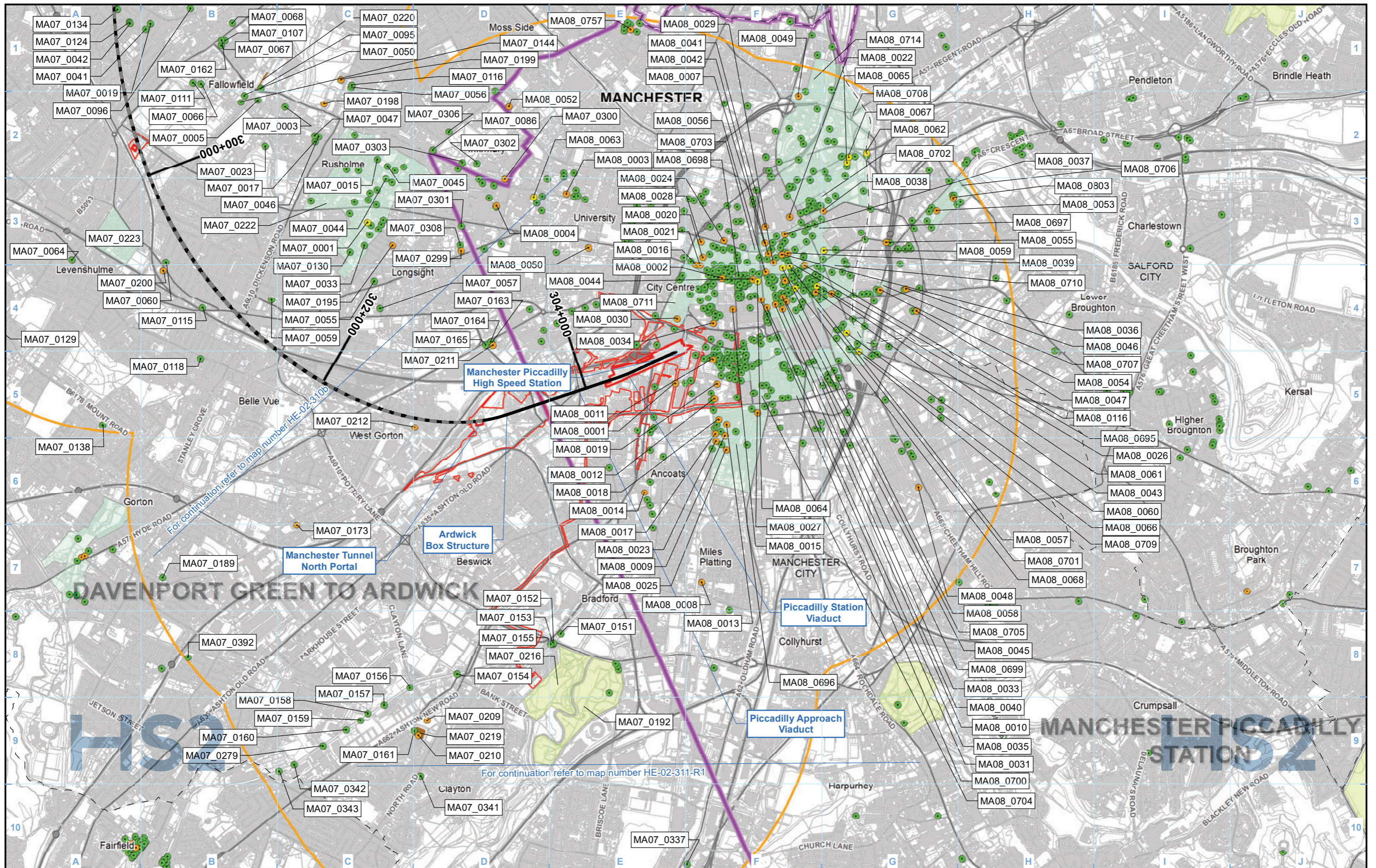
Scale at A3: 1:100,000

© Crown copyright and database rights 2020  
OS 100049190

Doc Number: 2DE01-MWJ-EV-MAP-M000-001669-P01

Date: 11/08/21





**Legend**

Route in tunnel	Existing railway station	Conservation area	Listed buildings
Route on surface	Existing rail line	Registered park/garden	Grade I
Depot, station, headhouse or portal building	Study area	Scheduled monument	Grade II*
Land potentially required during construction		Registered battlefield	Grade II
Community area boundary			
County boundary			
District/Borough boundary			
		ABC_123 Unique gazetteer ID (UID)	

Map Number: HE-02-311

Map Name: Designated Heritage Assets

Community Area MA08:  
Manchester Piccadilly Station

**HS2**

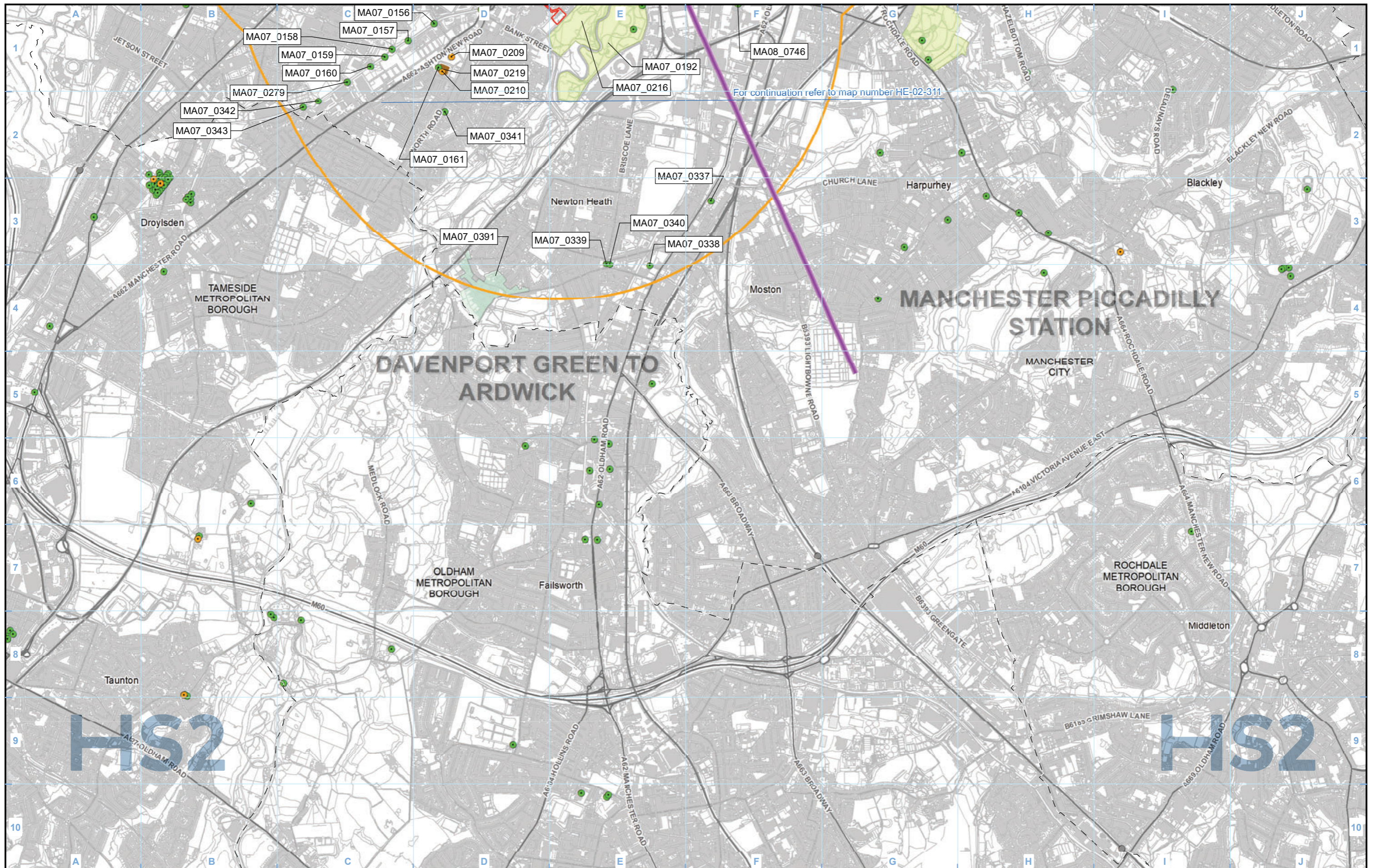
Registered in England. Registration number 06791686.  
Registered office: 2 Snowhill, Queensway,  
Birmingham B4 6QA.

Scale at A3: 1:25,000

© Crown copyright and database rights 2020  
OS 100049190

Doc Number: 2DE01-MWJ-EV-MAP-M000-002419-P01

Date: 11/08/21



For continuation refer to map number HE-02-311

**Legend**

Route in tunnel	Existing railway station	Conservation area	Listed buildings
Route on surface	Existing rail line	Registered park/garden	Grade I
Depot, station, headhouse or portal building	Study area	Scheduled monument	Grade II*
Land potentially required during construction		Registered battlefield	Grade II
Community area boundary			
County boundary			
District/Borough boundary			

Unique gazetteer ID (UID)

Map Number: HE-02-311-R1

Map Name: Designated Heritage Assets

Community Area MA08:  
Manchester Piccadilly Station

**HS2**

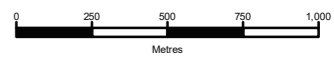
Registered in England. Registration number 06791686.  
Registered office: 2 Snowhill, Queensway,  
Birmingham B4 6QA.

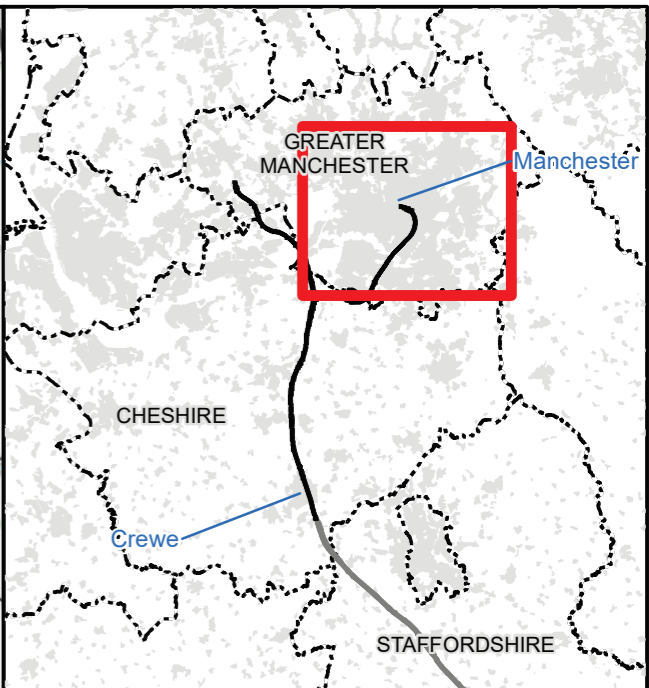
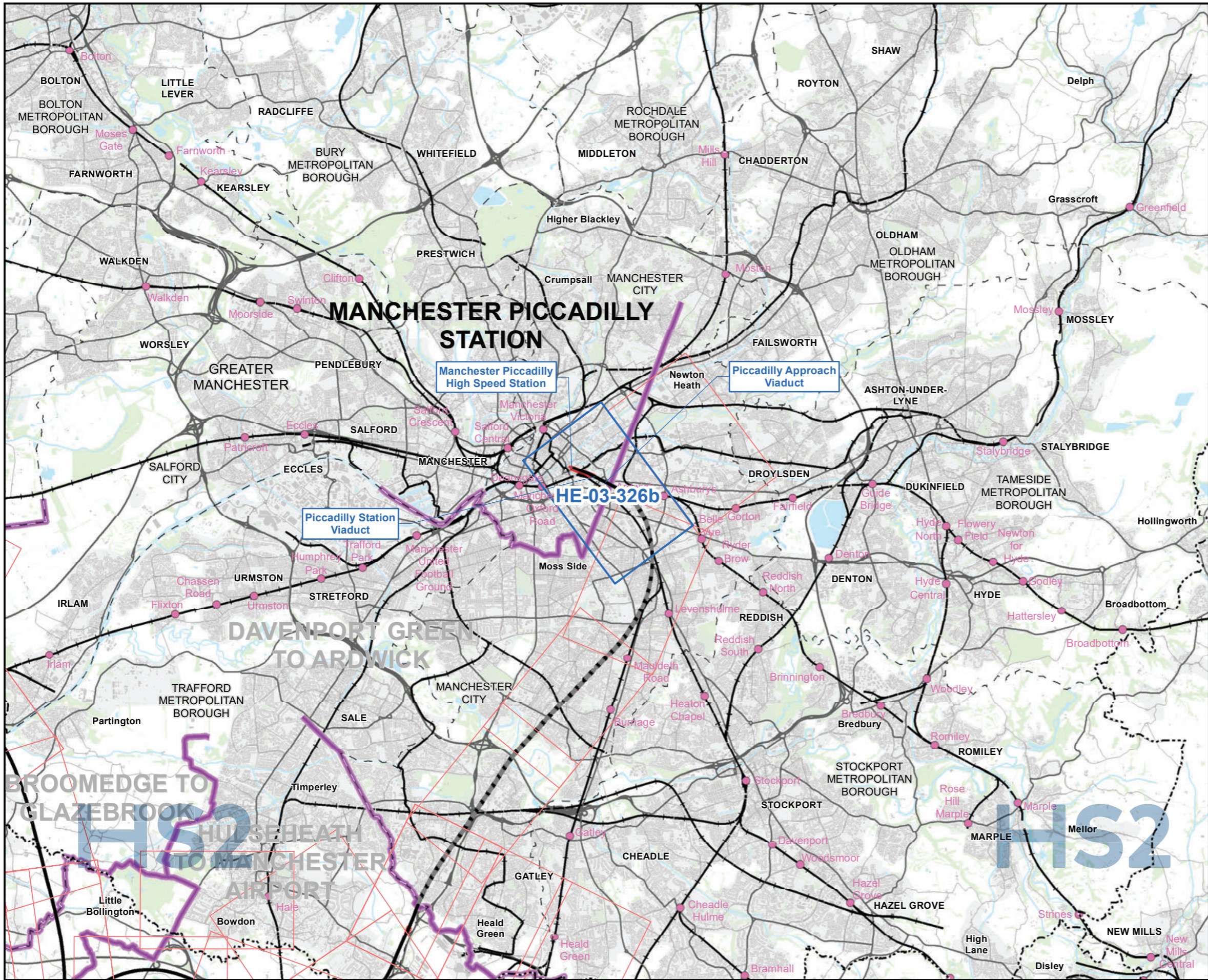
© Crown copyright and database rights 2020  
OS 100049190

Scale at A3: 1:25,000

Doc Number: 2DE01-MWJ-EV-MAP-M000-002955-P01

Date: 11/08/21





**Map Series Information:**  
 These maps show Archaeological Sub-Zones (ASZ) within the land required for the construction of the Proposed Scheme.

**Main Map Legend**

- Route in tunnel
- Route on surface
- Depot, station, headhouse or portal building
- Community area boundary
- Existing railway station
- County boundary
- District/Borough boundary
- Map sheets included in this community area
- Map sheets not included in this community area

Map Number: HE-03-INDEX-MA08

Map Name: Index Map of: Archaeological Sub-Zones

Community Area MA08: Manchester Piccadilly Station

**HS2**

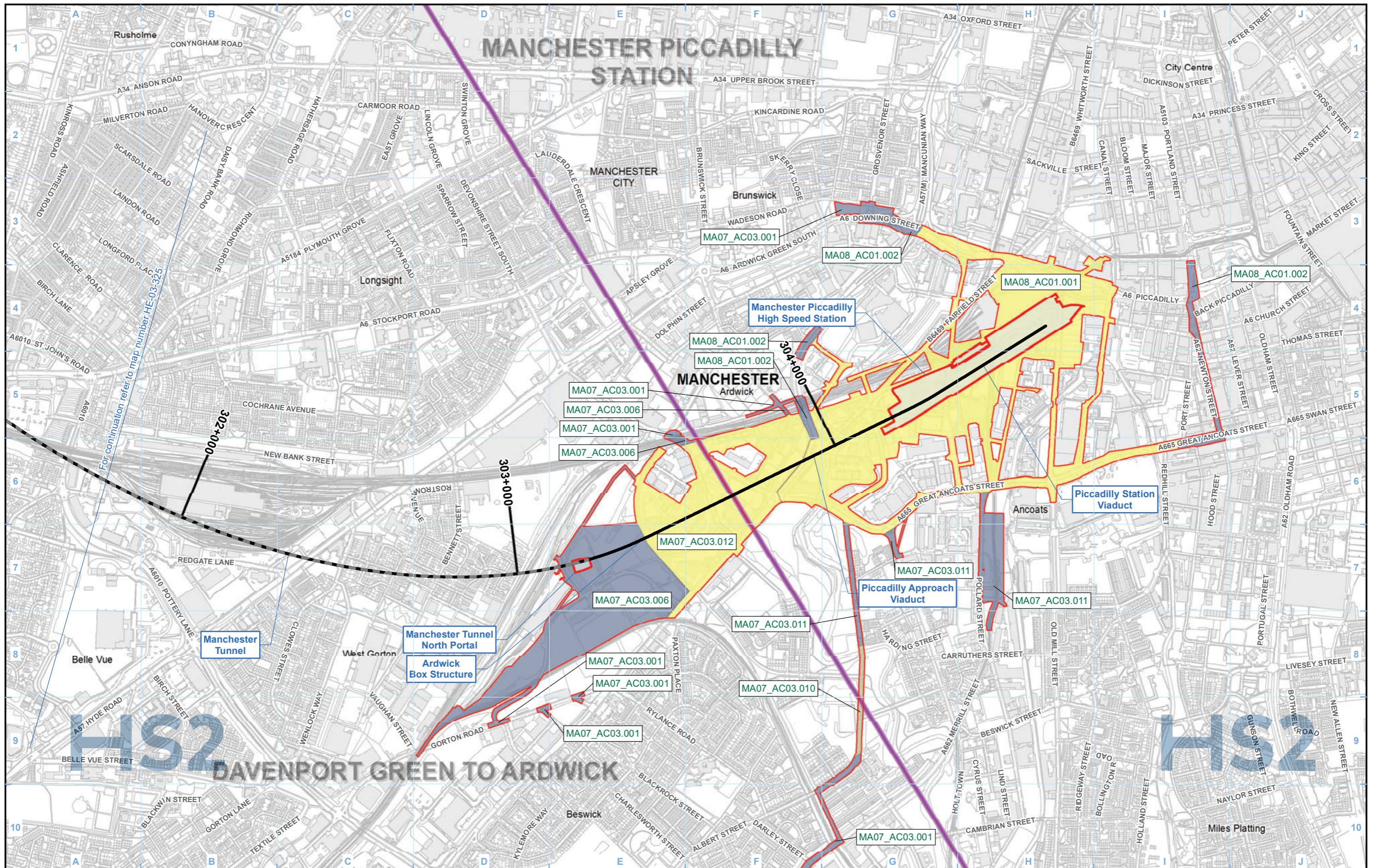
Registered in England. Registration number 06791686.  
 Registered office: 2 Snowhill, Queensway, Birmingham B4 6QA.

Scale at A3: 1:100,000

© Crown copyright and database rights 2020  
 OS 100049190

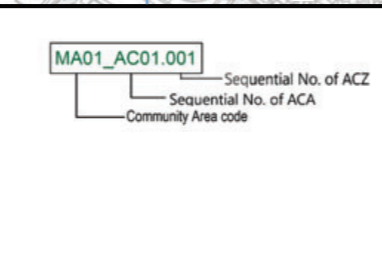
Doc Number: 2DE01-MWJ-EV-MAP-M000-001715-P01

Date: 11/08/21



- Legend**
- Route in tunnel
  - Route on surface
  - Depot, station, headhouse or portal building
  - Land potentially required during construction
  - Community area boundary
  - County boundary
  - District/Borough boundary

- Archaeological sub-zones risk rating**
- 1 - High
  - 2 - Medium
  - 3 - Low
  - 4 - None



Map Number: HE-03-326b  
 Map Name: Archaeological Sub-Zones  
 Community Area MA08:  
 Manchester Piccadilly Station

**HS2**

Registered in England. Registration number 06791686.  
 Registered office: 2 Snowhill, Queensway,  
 Birmingham B4 6QA.

Scale at A3: 1:10,000

© Crown copyright and database rights 2020  
 OS 100049190

Doc Number: 2DE01-MWJ-EV-MAP-M000-001704-P01

Date: 11/08/21

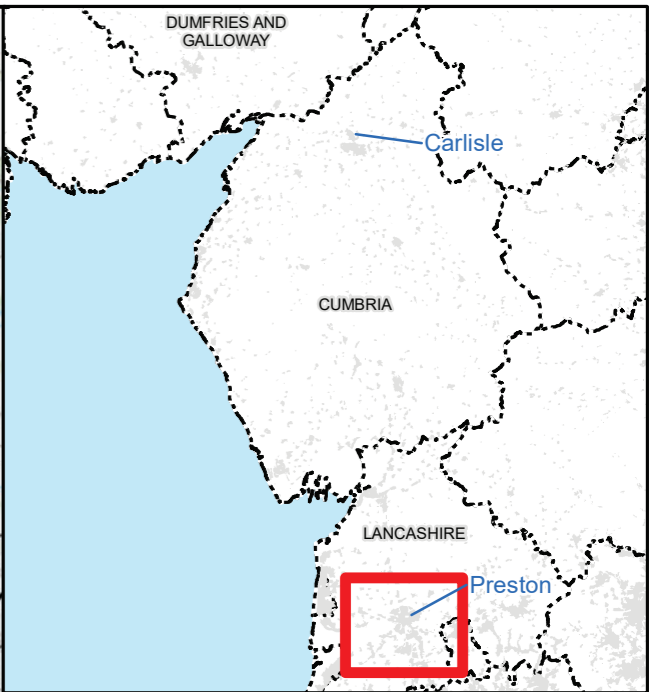
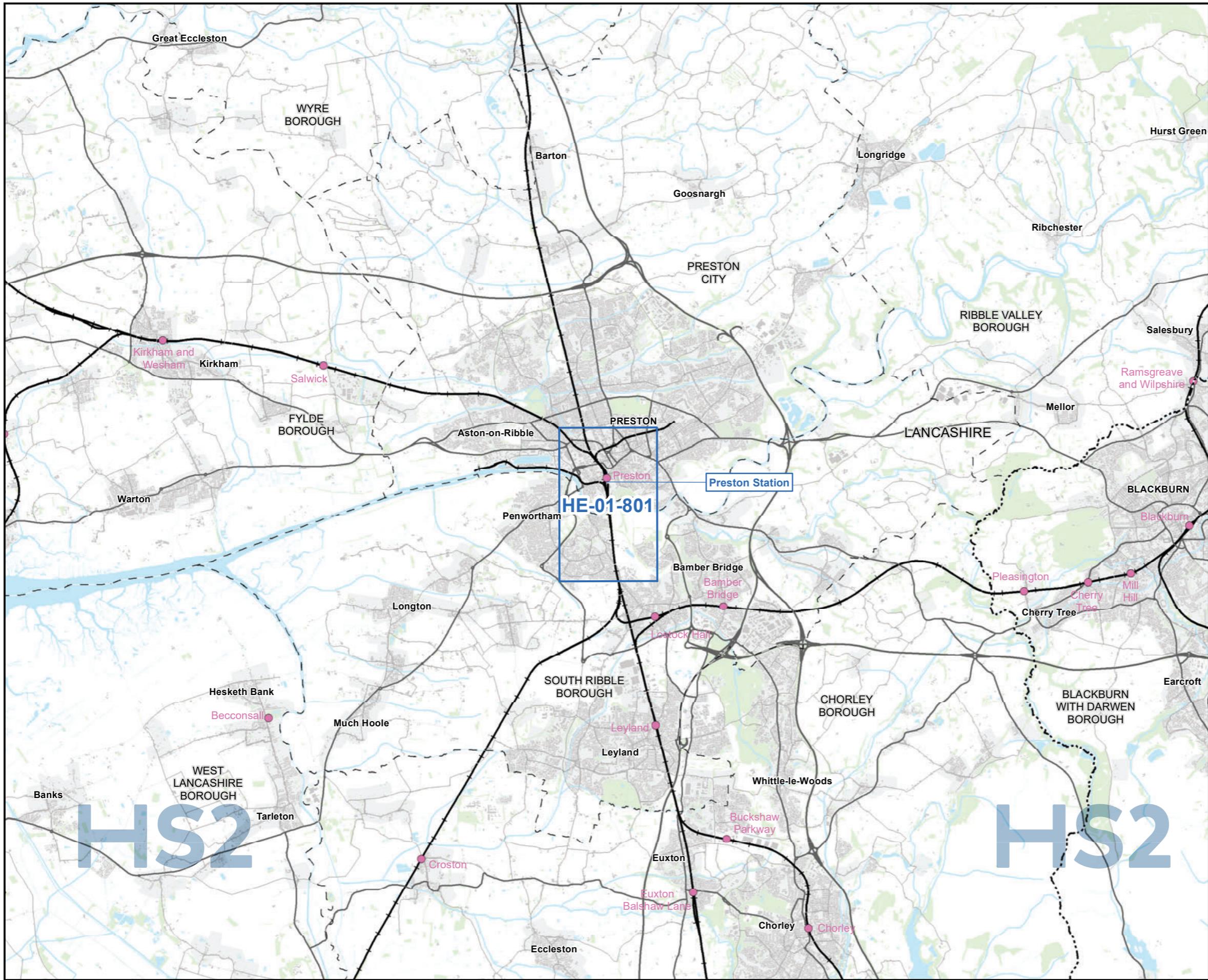


This page is intentionally blank

## **High Speed Rail (Crewe – Manchester) Environmental Statement**

OR001: Preston Station

HE-01 - Heritage Assets within Study Area



**Map Series Information:**

This map series shows designated and non-designated assets in relation to the land required for the construction of the Proposed Scheme, plus 500m in rural areas, 250m in urban areas, and 100m adjacent to sections of bored or mined tunnels in urban areas.

**Main Map Legend**

Route in tunnel	Map sheets included in this community area
Route on surface	Map sheets not included in this community area
Depot, station, headhouse or portal building	
Community area boundary	
Existing railway station	
County boundary	
District/Borough boundary	

Map Number	HE-01-INDEX-PSTN
Map Name	Index Map of: Heritage Assets within Study Area
Off-route PSTN:	Preston Station

**HS2** HS2 Ltd accept no responsibility for any circumstances, which arise from the reproduction of this map after alteration, amendment or abbreviation or if it is issued in part or issued incomplete in any way.

Registered in England. Registration number 06791686.  
Registered office: 2 Snowhill, Queensway, Birmingham B4 6GA.

Scale at A3: 1:100,000

© Crown copyright and database rights 2020  
OS 100049190

Doc Number: 2DE01-MWJ-EV-MAP-M000-001641-P01 Date: 12/08/21

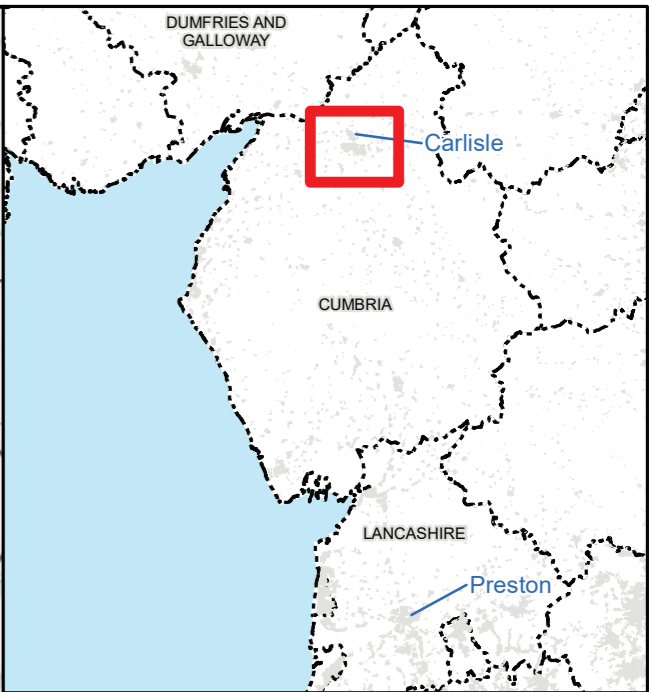
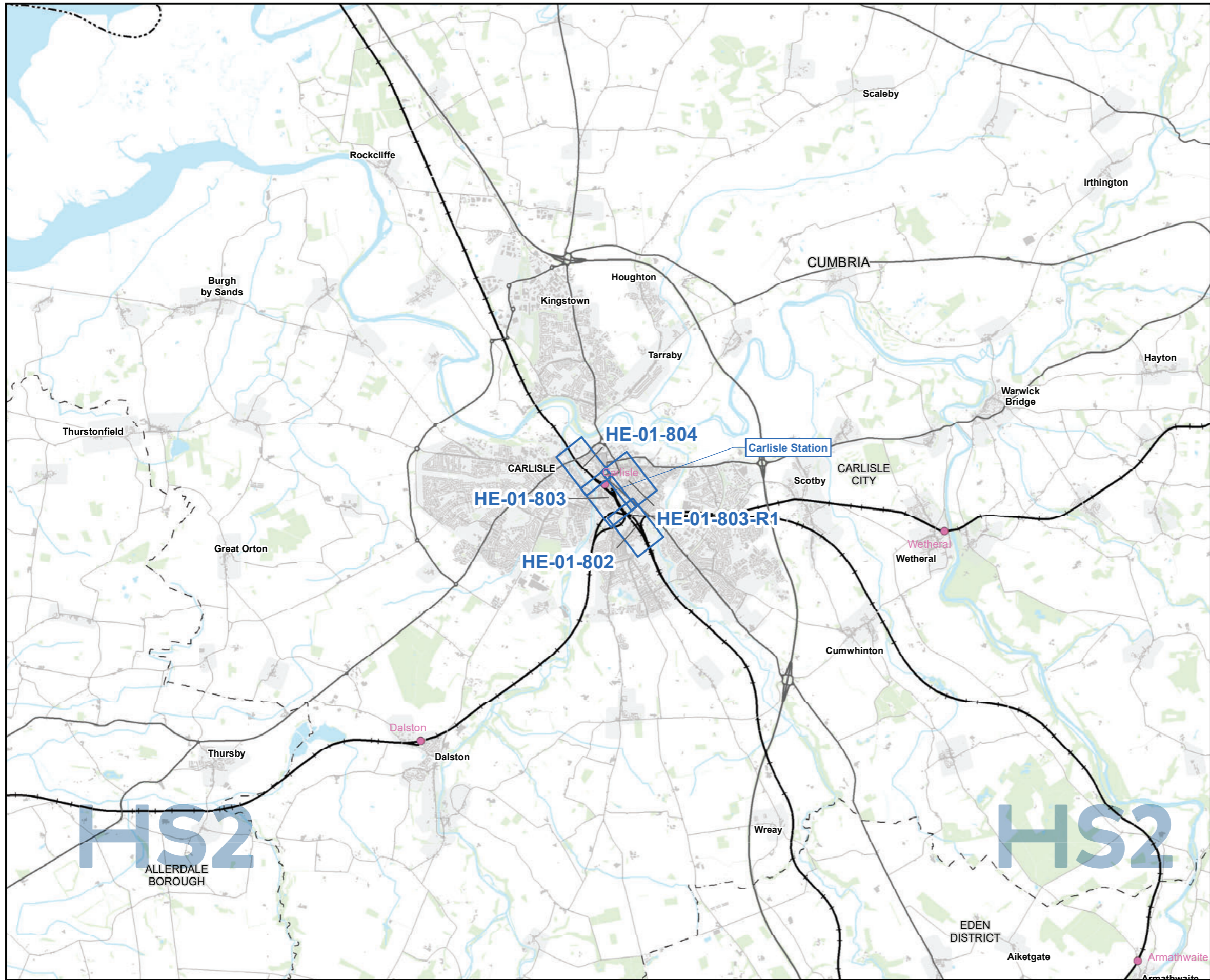


This page is intentionally blank

# **High Speed Rail (Crewe – Manchester) Environmental Statement**

OR002: Carlisle Station

HE-01 - Heritage Assets within Study Area



**Map Series Information:**

This map series shows designated and non-designated assets in relation to the land required for the construction of the Proposed Scheme, plus 500m in rural areas, 250m in urban areas, and 100m adjacent to sections of bored or mined tunnels in urban areas.

Note: Not all data layers in the legend are represented on every map.

**Main Map Legend**

Route in tunnel	Map sheets included in this community area
Route on surface	Map sheets not included in this community area
Depot, station, headhouse or portal building	
Community area boundary	
Existing railway station	
County/Unitary Authority boundary	
District/Borough boundary	

Map Number	HE-01-INDEX-CSTN
Map Name	Index Map of: Heritage Assets within Study Area
Off-route CSTN:	Carlisle Station

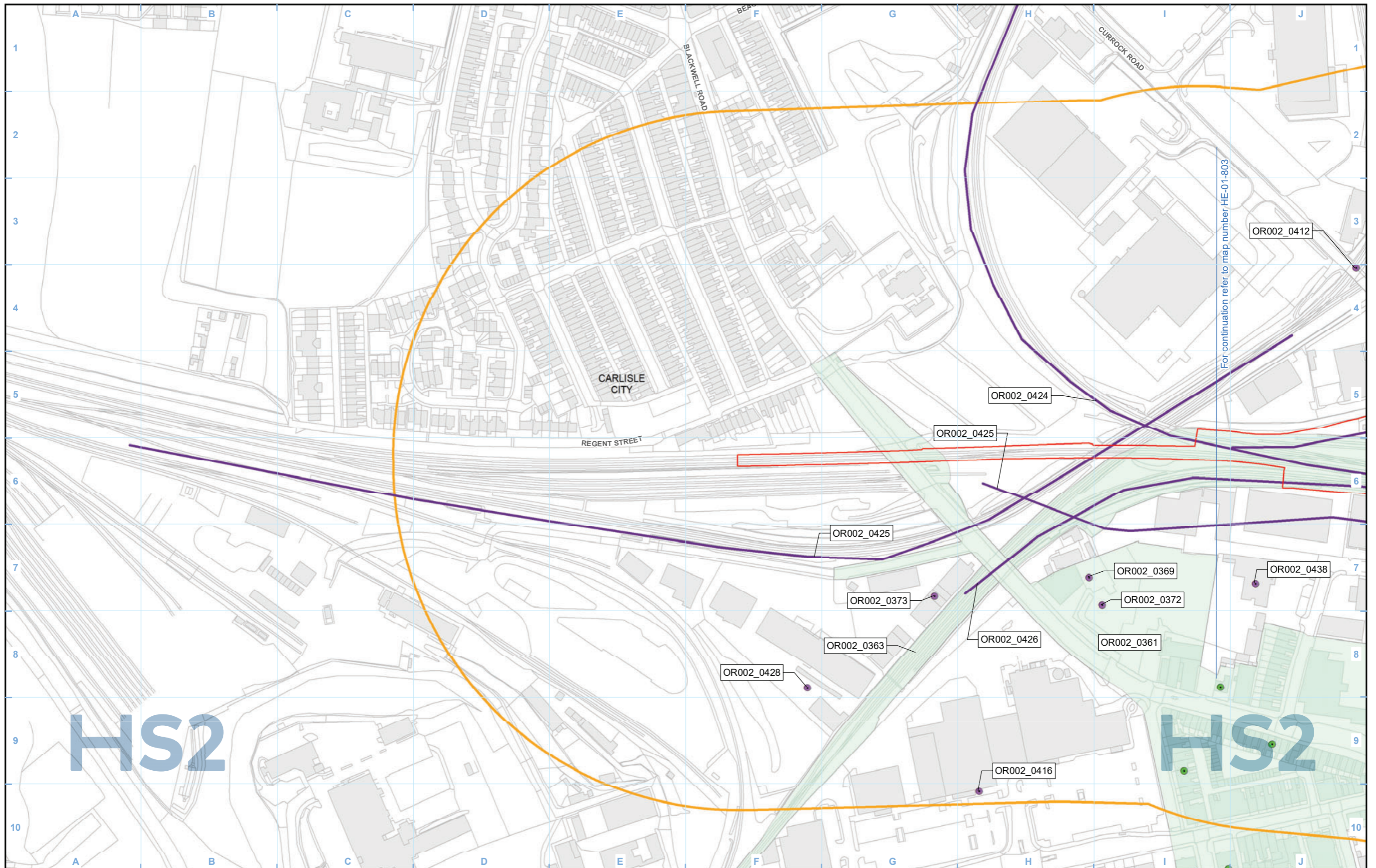
**HS2** HS2 Ltd accept no responsibility for any circumstances, which arise from the reproduction of this map after alteration, amendment or abbreviation or if it is issued in part or issued incomplete in any way.

Registered in England. Registration number 06791686.  
Registered office: 2 Snowhill, Queensway, Birmingham B4 6GA.

Scale at A3: 1:75,000

© Crown copyright and database rights 2020  
OS 100049190

Doc Number: 2DE01-MWJ-EV-MAP-M000-001639-P01 Date: 09/09/21



For continuation refer to map number HE-01-803

Legend			
			<b>Listed buildings</b>

Map Number	HE-01-802
Map Name	Heritage Assets within Study Area
Off-route CSTN:	Carlisle Station

HS2 Ltd accept no responsibility for any circumstances, which arise from the reproduction of this map after alteration, amendment or abbreviation or if it is issued in part or issued incomplete in any way.

Registered in England. Registration number 06791686.  
Registered office: 2 Snowhill, Queensway, Birmingham B4 6QA.

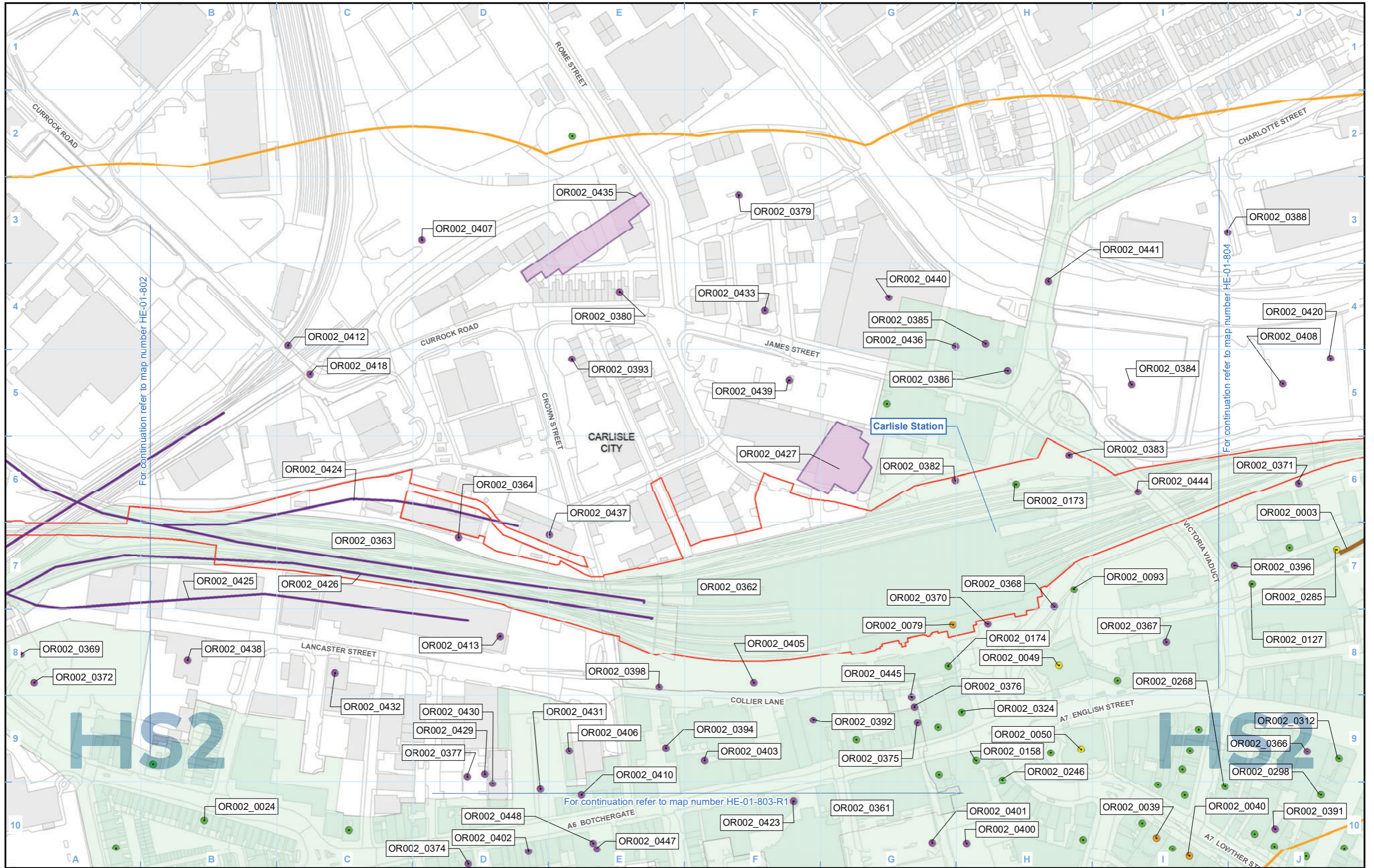
Scale at A3: 1:2,500

© Crown copyright and database rights 2020  
OS 100049190

Date: 12/08/21

Doc Number: 2DE01-MWJ-EV-MAP-M000-003640-P01





For continuation refer to map number HE-01-802

For continuation refer to map number HE-01-804

For continuation refer to map number HE-01-803-R1

- Legend**
- Route in tunnel
  - Route on surface
  - Depot, station, headhouse or portal building
  - Land potentially required during construction
  - Community area boundary
  - County boundary
  - District/Borough boundary

- Study area
- Conservation area
- Registered park/garden
- Scheduled monument

- Registered battlefield
- Non-designated heritage asset
- Non-designated heritage asset
- Non-designated heritage asset
- Unique gazetteer ID (UID)

- Listed buildings**
- Grade I
- Grade II\*
- Grade II

Map Number	HE-01-803
Map Name	<b>Heritage Assets within Study Area</b>
Off-route CSTN:	Carlisle Station

Registered in England. Registration number 06791686.  
Registered office: 2 Snowhill, Queensway,  
Birmingham B4 6QA.

© Crown copyright and database rights 2020  
OS 100049190

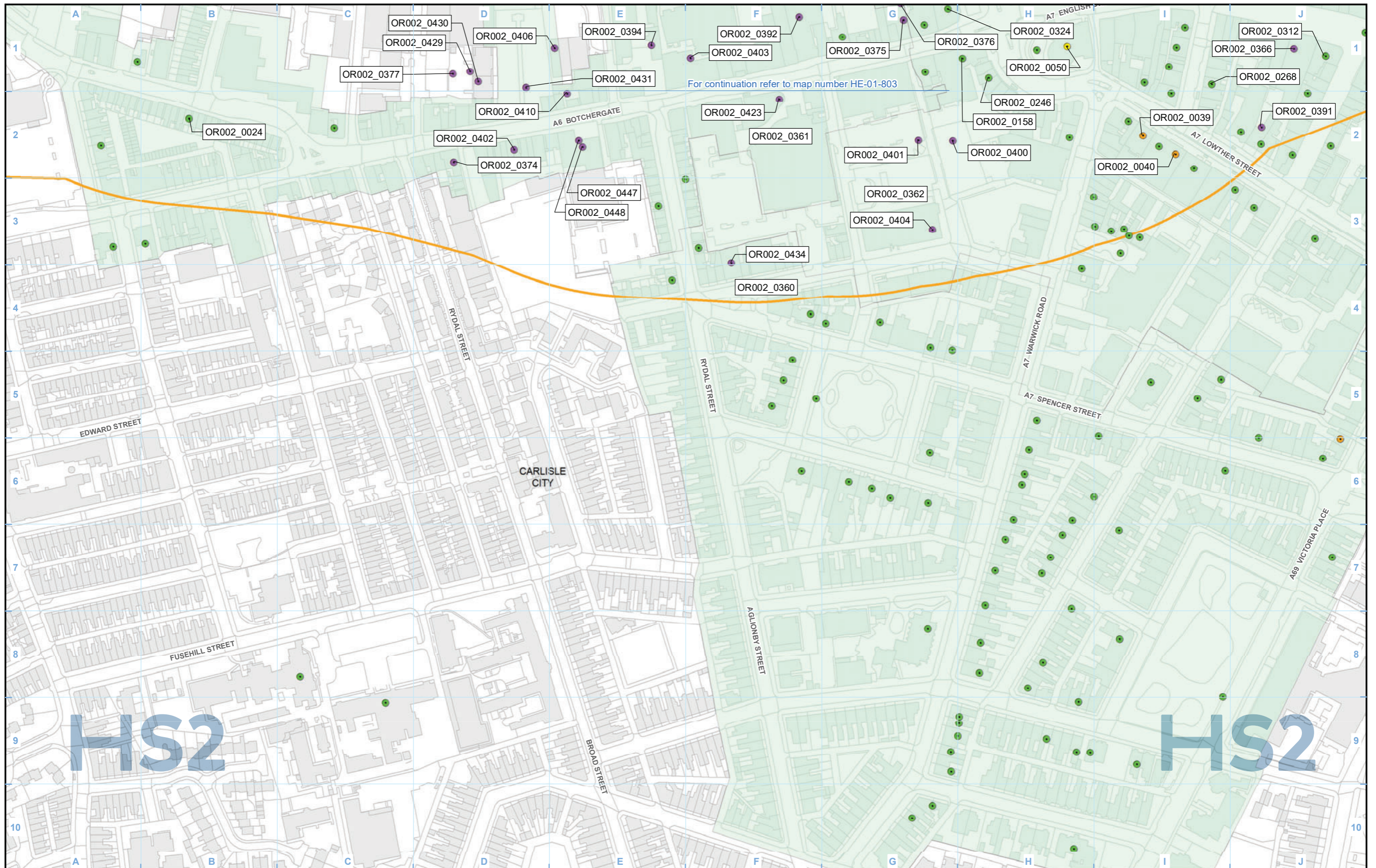
Doc Number: 2DE01-MWJ-EV-MAP-M000-003641-P01

Scale at A3: 1:2,500

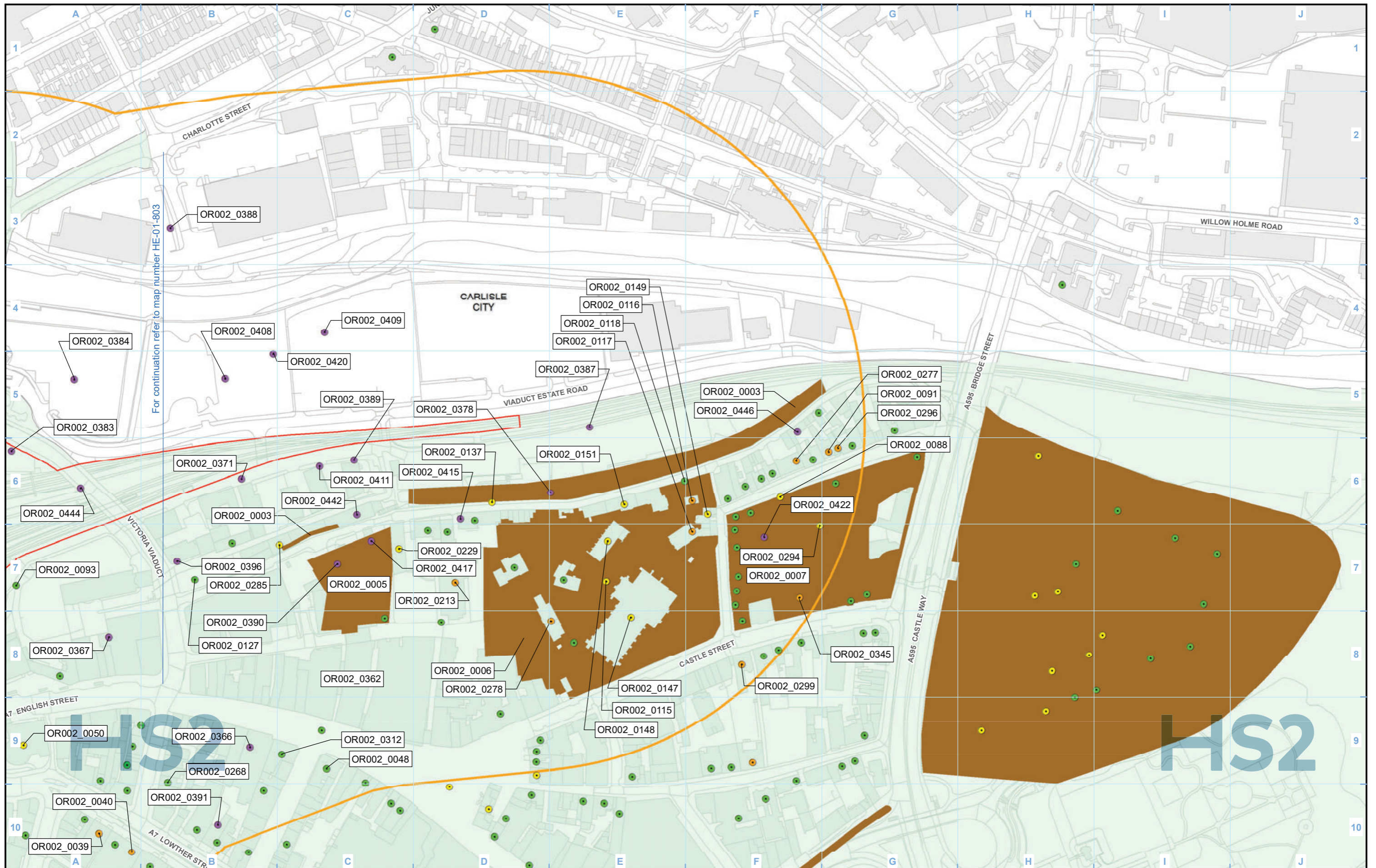
Metres

Date: 12/08/21

HS2 Ltd accept no responsibility for any circumstances, which arise from the reproduction of this map after alteration, amendment or abbreviation or if it is issued in part or issued incomplete in any way.



<b>Legend</b> Route in tunnel Route on surface Depot, station, headhouse or portal building Land potentially required during construction Community area boundary County boundary District/Borough boundary		Study area Conservation area Registered park/garden Scheduled monument		Registered battlefield Non-designated heritage asset Non-designated heritage asset Non-designated heritage asset Unique gazetteer ID (UID)		<b>Listed buildings</b> Grade I Grade II* Grade II	
<b>Map Number</b> HE-01-803-R1				<small>Registered in England. Registration number 06791686. Registered office: 2 Snowhill, Queensway, Birmingham B4 6QA.</small>		<small>Scale at A3: 1:2,500</small> 	
<b>Map Name</b> Heritage Assets within Study Area		<small>© Crown copyright and database rights 2020 OS 100049190</small>		<small>Doc Number: 2DE01-MWJ-EV-MAP-M000-003642-P01</small>		<small>Date: 12/08/21</small>	
<b>Off-route CSTN:</b> Carlisle Station				<small>Registered in England. Registration number 06791686. Registered office: 2 Snowhill, Queensway, Birmingham B4 6QA.</small>		<small>Scale at A3: 1:2,500</small> 	



<b>Legend</b> Route in tunnel Route on surface Depot, station, headhouse or portal building Land potentially required during construction Community area boundary County boundary District/Borough boundary		Study area Conservation area Registered park/garden Scheduled monument		Registered battlefield Non-designated heritage asset Non-designated heritage asset Non-designated heritage asset Unique gazetteer ID (UID)		<b>Listed buildings</b> Grade I Grade II* Grade II	
<b>Map Number</b> HE-01-804				Registered in England. Registration number 06791686. Registered office: 2 Snowhill, Queensway, Birmingham B4 6QA.		<b>Scale at A3: 1:2,500</b> 	
<b>Map Name</b> Heritage Assets within Study Area		Off-route CSTN: Carlisle Station		© Crown copyright and database rights 2020 OS 100049190		Doc Number: 2DE01-MWJ-EV-MAP-M000-003643-P01	
						<b>Date: 12/08/21</b>	

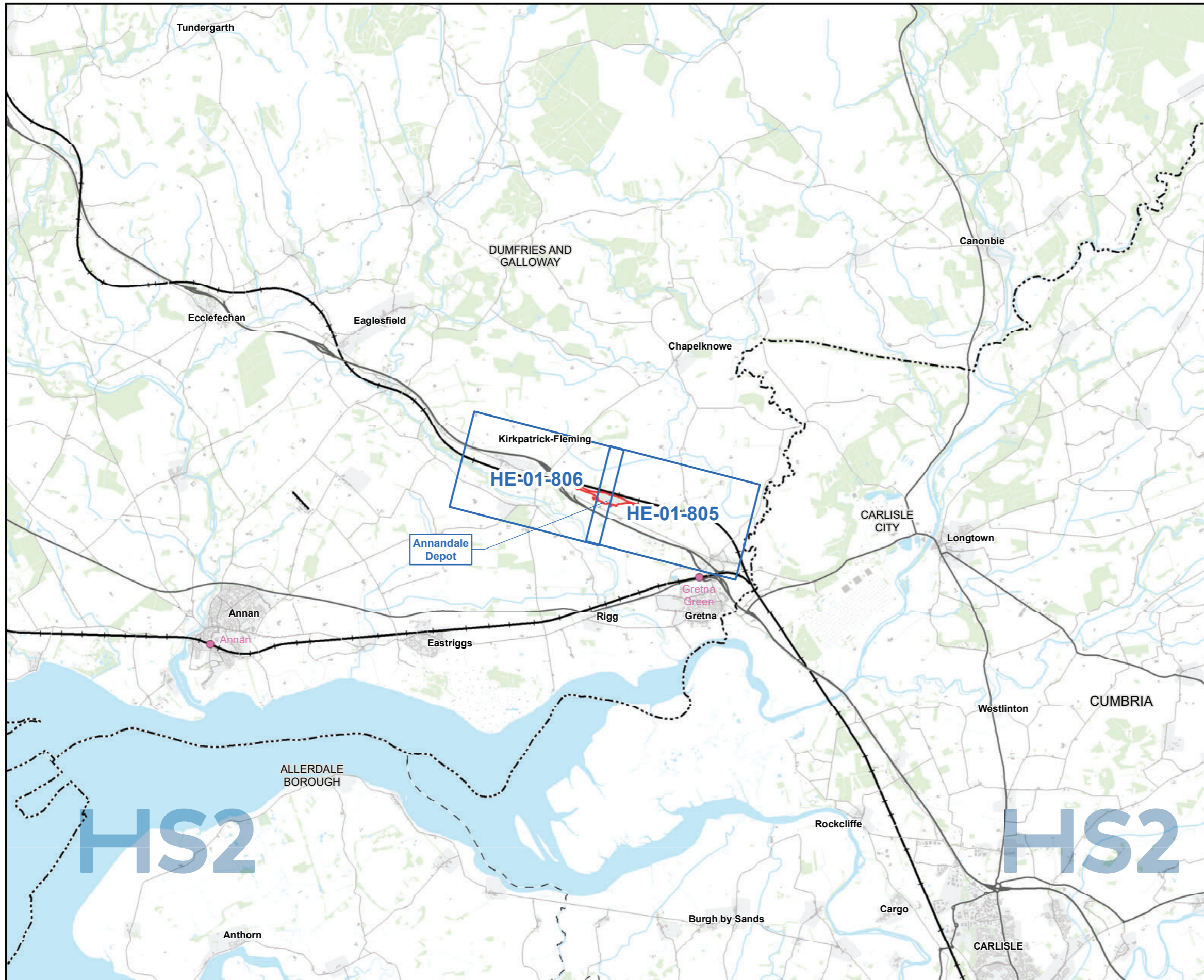
## **High Speed Rail (Crewe – Manchester) Environmental Statement**

OR003: Annandale Depot

HE-01 - Heritage Assets within Study Area

HE-02 - Designated Heritage Assets

HE-03 - Archaeological Sub-zones



**Map Series Information:**

This map series shows designated and non-designated assets in relation to the land required for the construction of the Proposed Scheme, plus 500m in rural areas, 250m in urban areas, and 100m adjacent to sections of bored or mined tunnels in urban areas.

**Main Map Legend**

Route in tunnel	Map sheets included in this community area
Route on surface	Map sheets not included in this community area
Depot, station, headhouse or portal building	
Community area boundary	
Existing railway station	
County/Unitary Authority boundary	
District/Borough boundary	

Map Number	HE-01-INDEX-ADEP
Map Name	Index Map of: Heritage Assets within Study Area
Off-route ADEP:	Annandale Depot

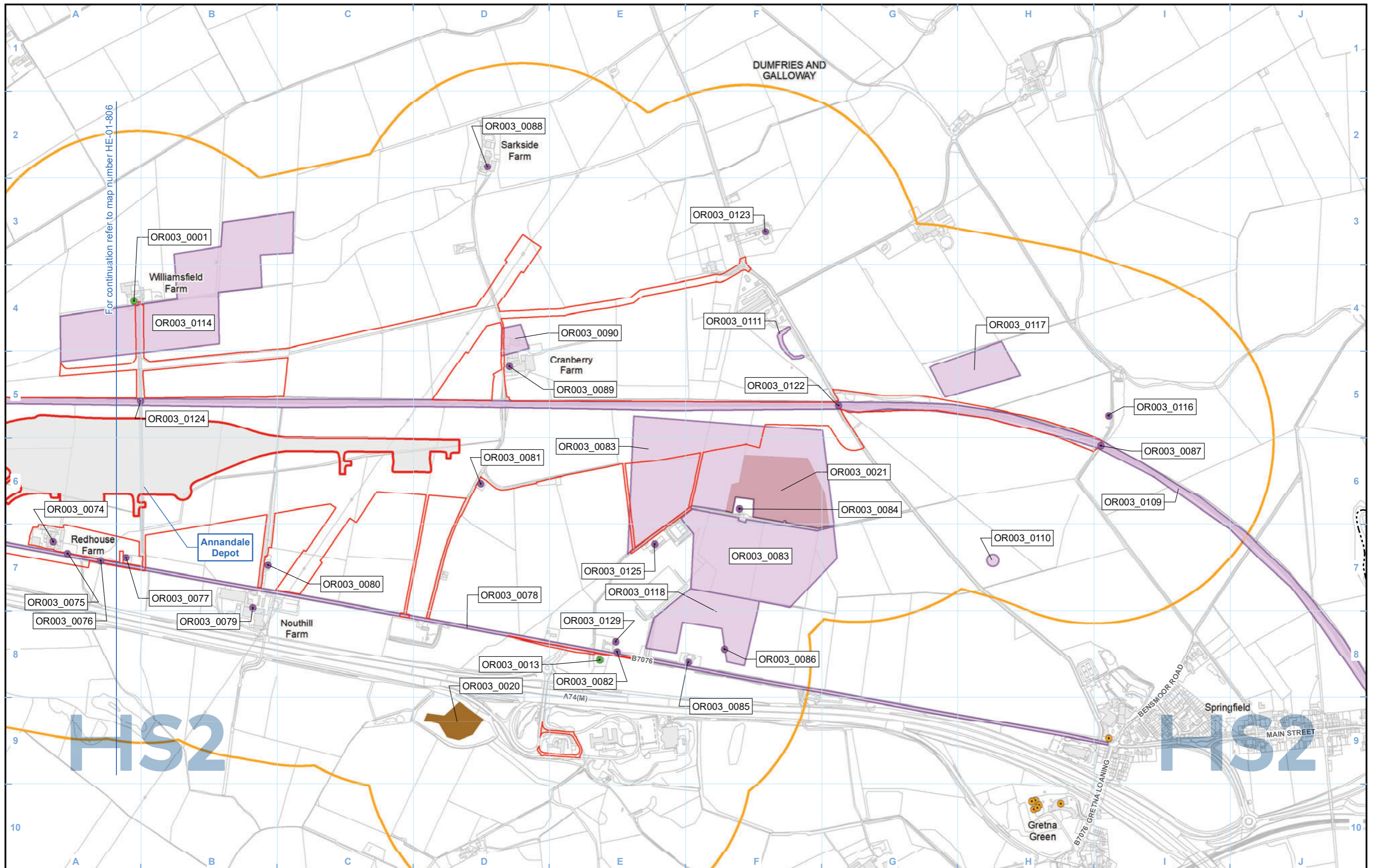
**HS2** HST Ltd accept no responsibility for any circumstances, which arise from the reproduction of this map after alteration, amendment or abbreviation or if it is issued in part or issued incomplete in any way.

Registered in England. Registration number 06791686.  
Registered office: 2 Snowhill, Queensway, Birmingham B4 6QA.

Scale at A3: 1:100,000

© Crown copyright and database rights 2020  
OS 100049190

Doc Number: 2DE01-MWJ-EV-MAP-M000-001640-P01 Date: 12/08/21



For continuation refer to map number HE-01-806

Legend	
	Route in tunnel
	Route on surface
	Depot, station, headhouse or portal building
	Land potentially required during construction
	Community area boundary
	County/Unitary Authority boundary
	District/Borough boundary
	Study area
	Conservation area
	Inventory garden and designed landscape
	Scheduled monument
	Inventory battlefield
	Non-designated heritage asset
	Non-designated heritage asset
	Non-designated heritage asset
	Unique gazetteer ID (UID)
<b>Listed buildings</b>	
	Category A
	Category B
	Category C

Map Number	HE-01-805
Map Name	Heritage Assets within Study Area
Off-route ADEP:	Annandale Depot

HS2 Ltd accept no responsibility for any circumstances, which arise from the reproduction of this map after alteration, amendment or abbreviation or if it is issued in part or issued incomplete in any way.

Registered in England. Registration number 06791686.  
Registered office: 2 Snowhill, Queensway, Birmingham B4 6GA.

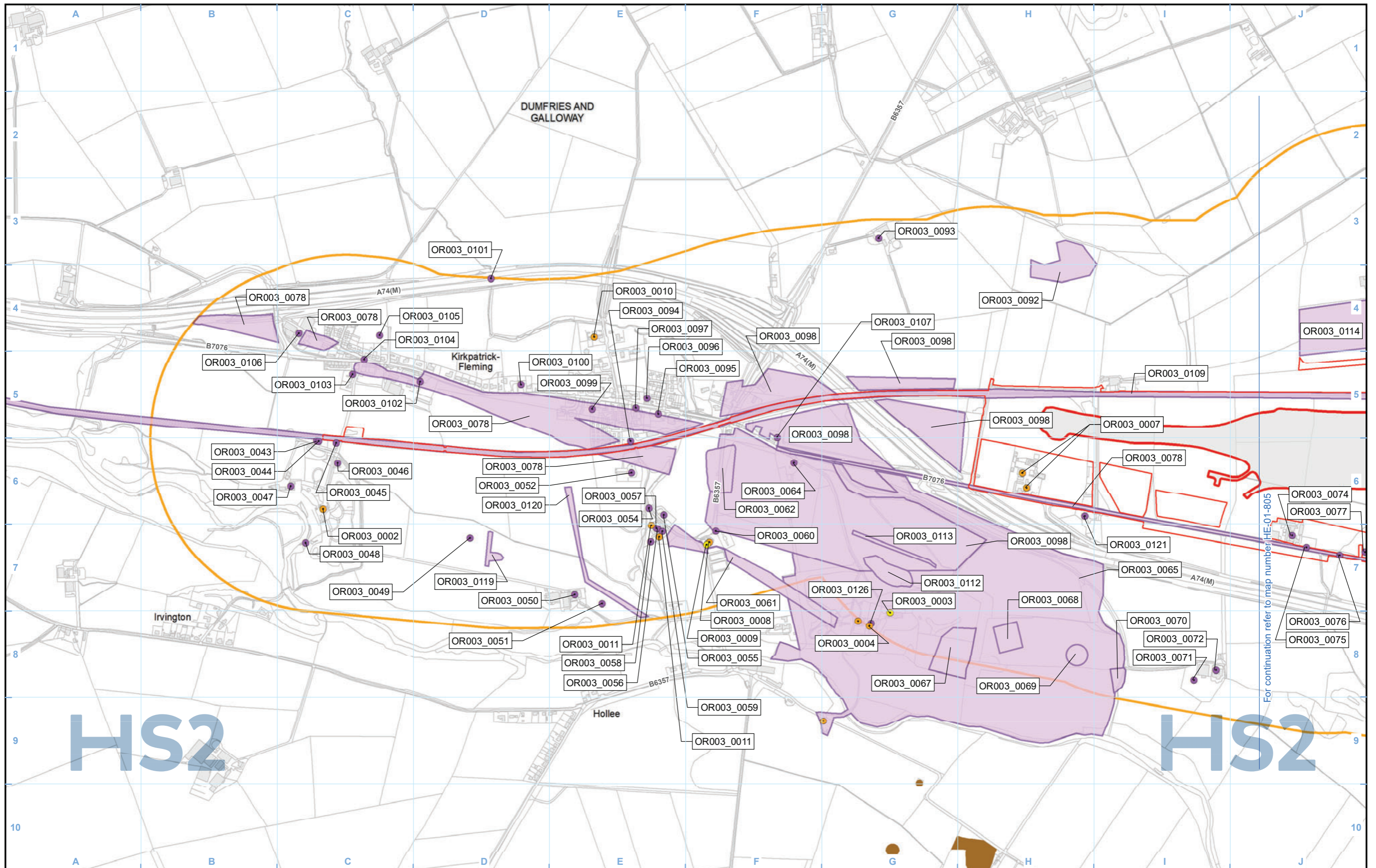
© Crown copyright and database rights 2020  
OS 100049190

Doc Number: 2DE01-MWJ-EV-MAP-M000-001630-P01

Scale at A3: 1:10,000

Metres

Date: 12/08/21



**Legend**

Route in tunnel	Study area	Inventory battlefield	<b>Listed buildings</b>
Route on surface	Conservation area	Non-designated heritage asset	Category A
Depot, station, headhouse or portal building	Inventory garden and designed landscape	Non-designated heritage asset	Category B
Land potentially required during construction	Scheduled monument	Non-designated heritage asset	Category C
Community area boundary		ABC_123 Unique gazetteer ID (UID)	
County/Unitary Authority boundary			
District/Borough boundary			

Map Number: HE-01-806

Map Name: Heritage Assets within Study Area

Off-route ADEP: Annandale Depot

**HS2**

Registered in England. Registration number 06791686.  
Registered office: 2 Snowhill, Queensway, Birmingham B4 6GA.

Scale at A3: 1:10,000

© Crown copyright and database rights 2020  
OS 100049190

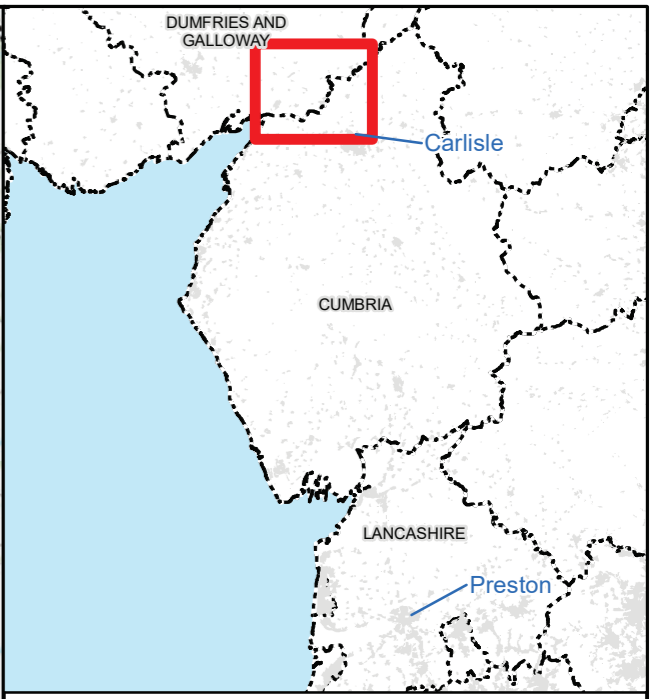
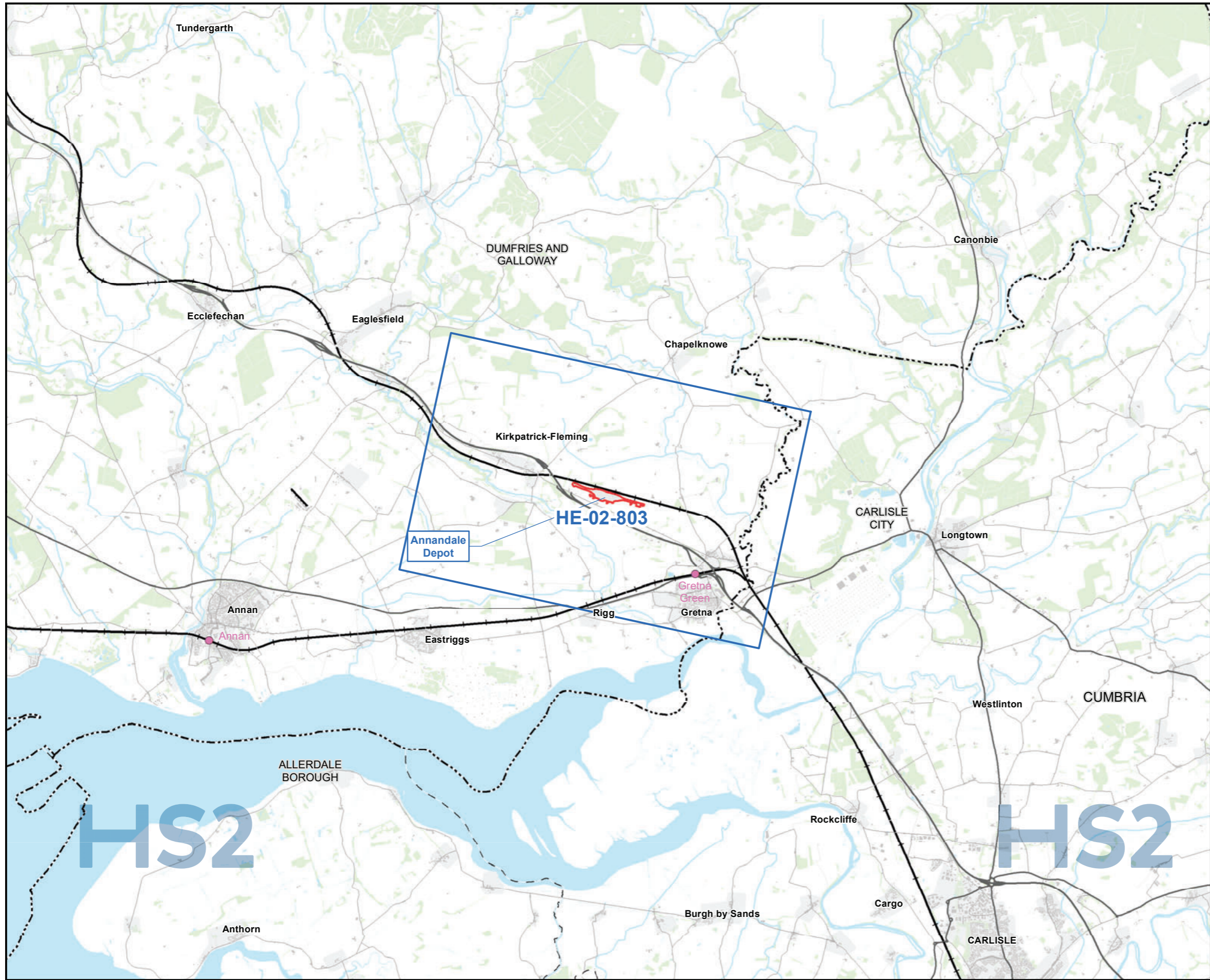
Doc Number: 2DE01-MWJ-EV-MAP-M000-002676-P01

Date: 12/08/21

For continuation refer to map number HE-01-805

This page is intentionally blank





**Map Series Information:**

Designated assets within 2000m in relation to the land required for the construction of the Proposed Scheme.

**Main Map Legend**

Route in tunnel	Map sheets included in this community area
Route on surface	Map sheets not included in this community area
Depot, station, headhouse or portal building	
Community area boundary	
Existing railway station	
County/Unitary Authority boundary	
District/Borough boundary	

Map Number	HE-02-INDEX-ADEP
Map Name	Index Map of: Designated Heritage Assets
Off-route ADEP:	Annandale Depot

**HS2** HST Ltd accept no responsibility for any circumstances, which arise from the reproduction of this map after alteration, amendment or abbreviation or if it is issued in part or issued incomplete in any way.

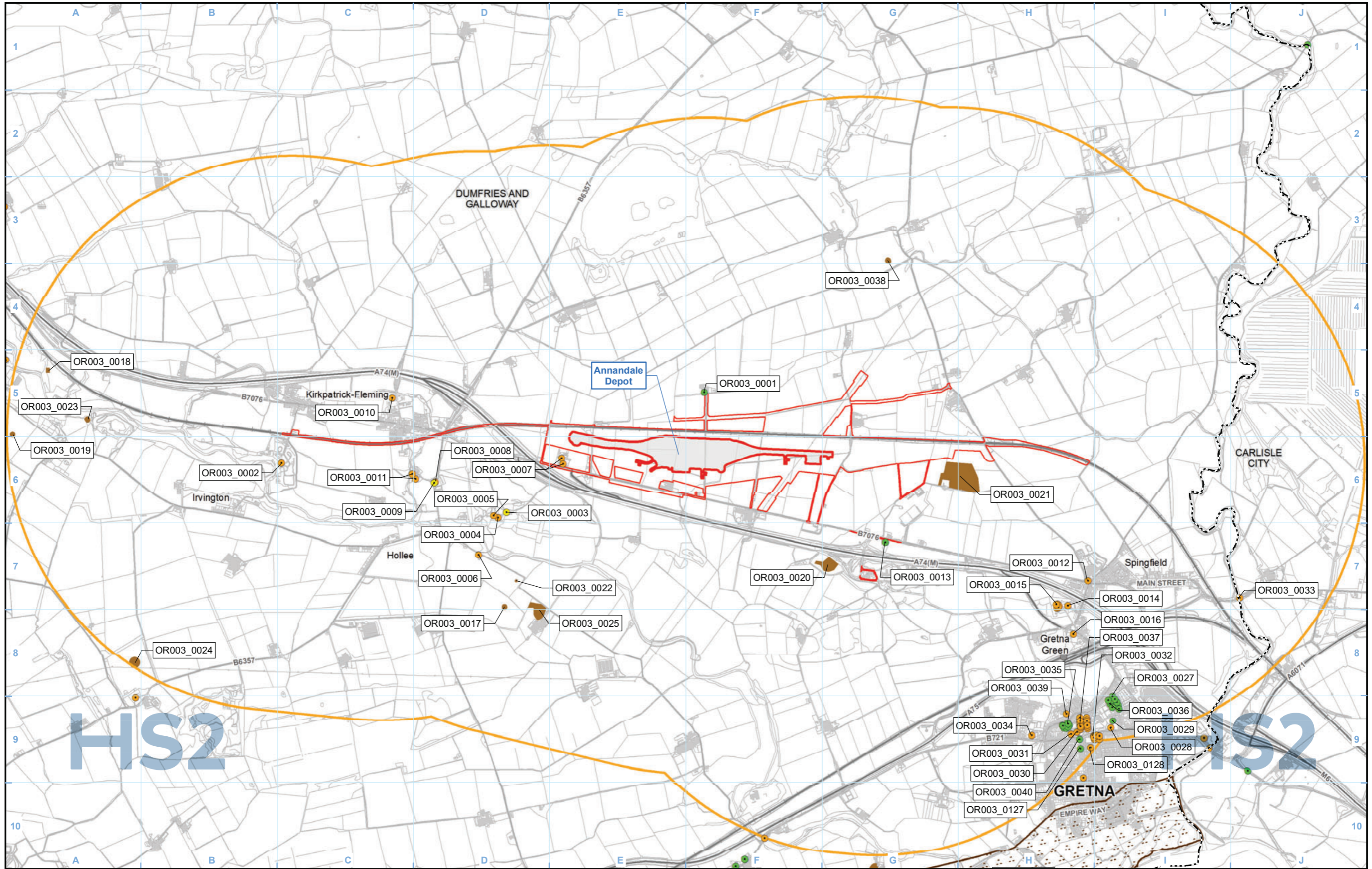
Registered in England. Registration number 06791686.  
Registered office: 2 Snowhill, Queensway, Birmingham B4 6GA.

Scale at A3: 1:100,000

© Crown copyright and database rights 2020  
OS 100049190

Doc Number: 2DE01-MWJ-EV-MAP-M000-001671-P01 Date: 12/08/21

Note: Not all data layers in the legend are represented on every map.



**Legend**

Route in tunnel	Existing railway station	Conservation area	<b>Listed buildings</b>
Route on surface	Existing rail line	Inventory garden and designed landscape	Category A
Depot, station, headhouse or portal building	Study area	Scheduled monument	Category B
Land potentially required during construction		Inventory battlefield	Category C
Community area boundary			
Unitary Authority boundary			
	Unique gazetteer ID (UID)		

Map Number: HE-02-803

Map Name: Designated Heritage Assets

Off-route ADEP: Annandale Depot

**HS2**

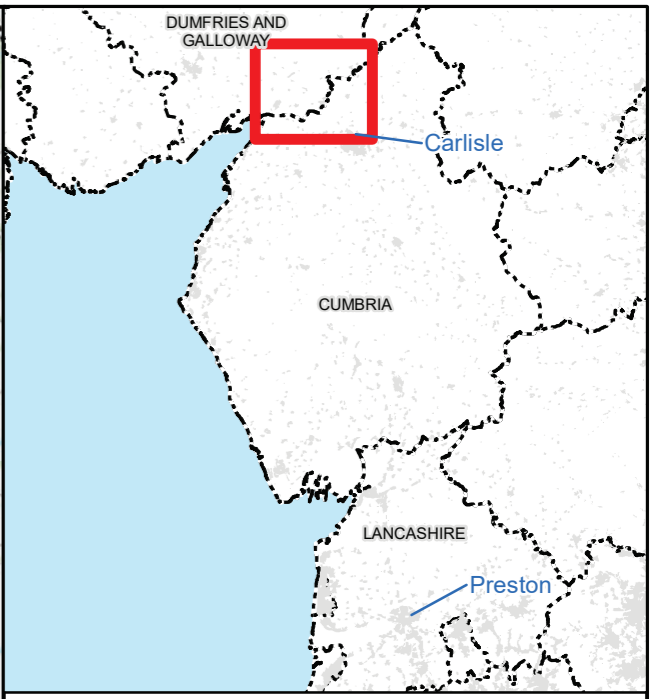
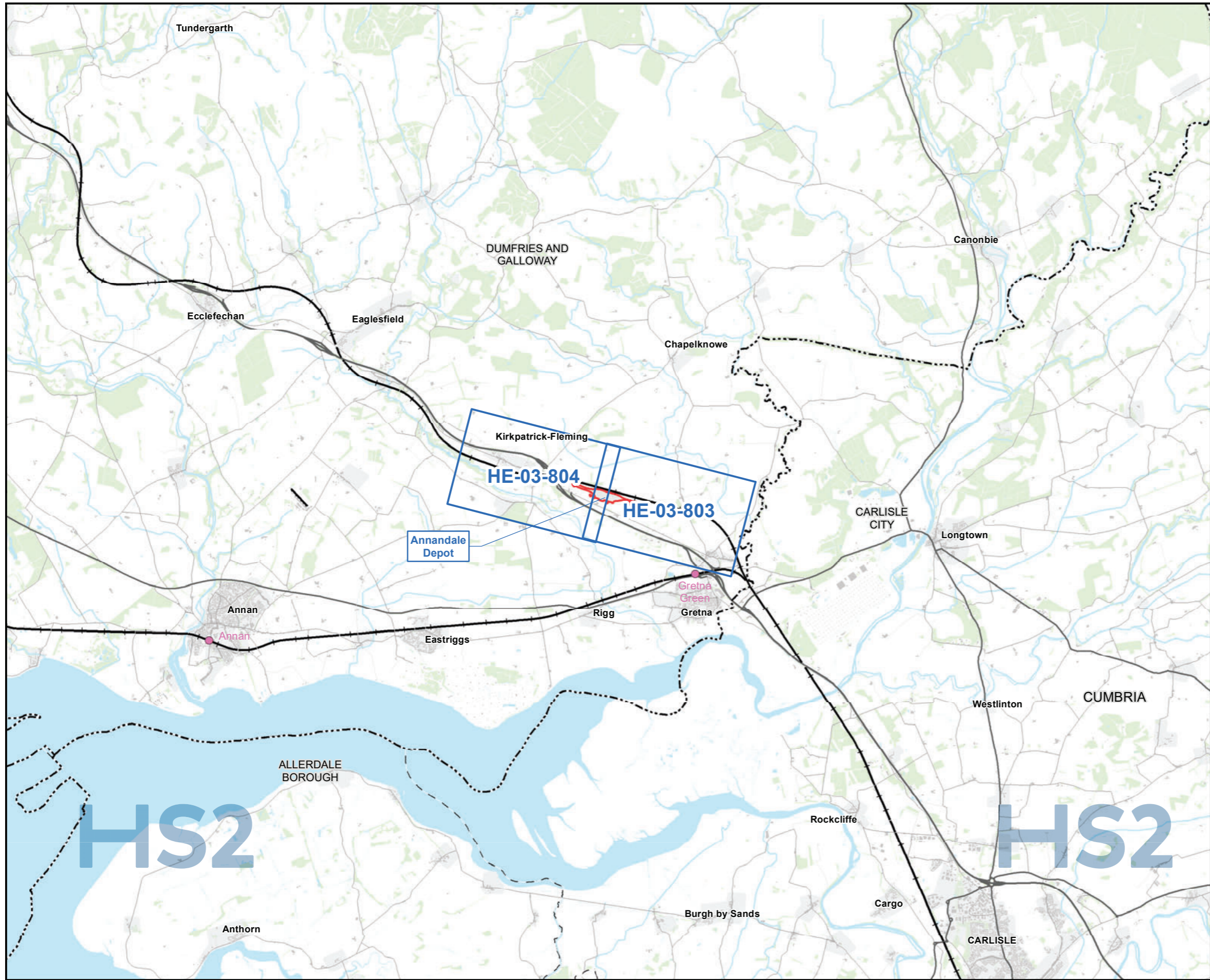
Registered in England. Registration number 06791686.  
Registered office: 2 Snowhill, Queensway, Birmingham B4 6GA.

© Crown copyright and database rights 2020  
OS 100049190

Scale at A3: 1:25,000

Doc Number: 2DE01-MWJ-EV-MAP-M000-001661-P01

Date: 12/08/21



**Map Series Information:**

These maps show Archaeological Sub-Zones (ASZ) within the land required for the construction of the Proposed Scheme.

**Main Map Legend**

Route in tunnel	Map sheets included in this community area
Route on surface	Map sheets not included in this community area
Depot, station, headhouse or portal building	Community area boundary
Existing railway station	County/Unitary Authority boundary
District/Borough boundary	

Map Number	HE-03-INDEX-ADEP
Map Name	Index Map of: Archaeological Sub-Zones
Off-route ADEP:	Annandale Depot

**HS2** HS2 Ltd accept no responsibility for any circumstances, which arise from the reproduction of this map after alteration, amendment or abbreviation or if it is issued in part or issued incomplete in any way.

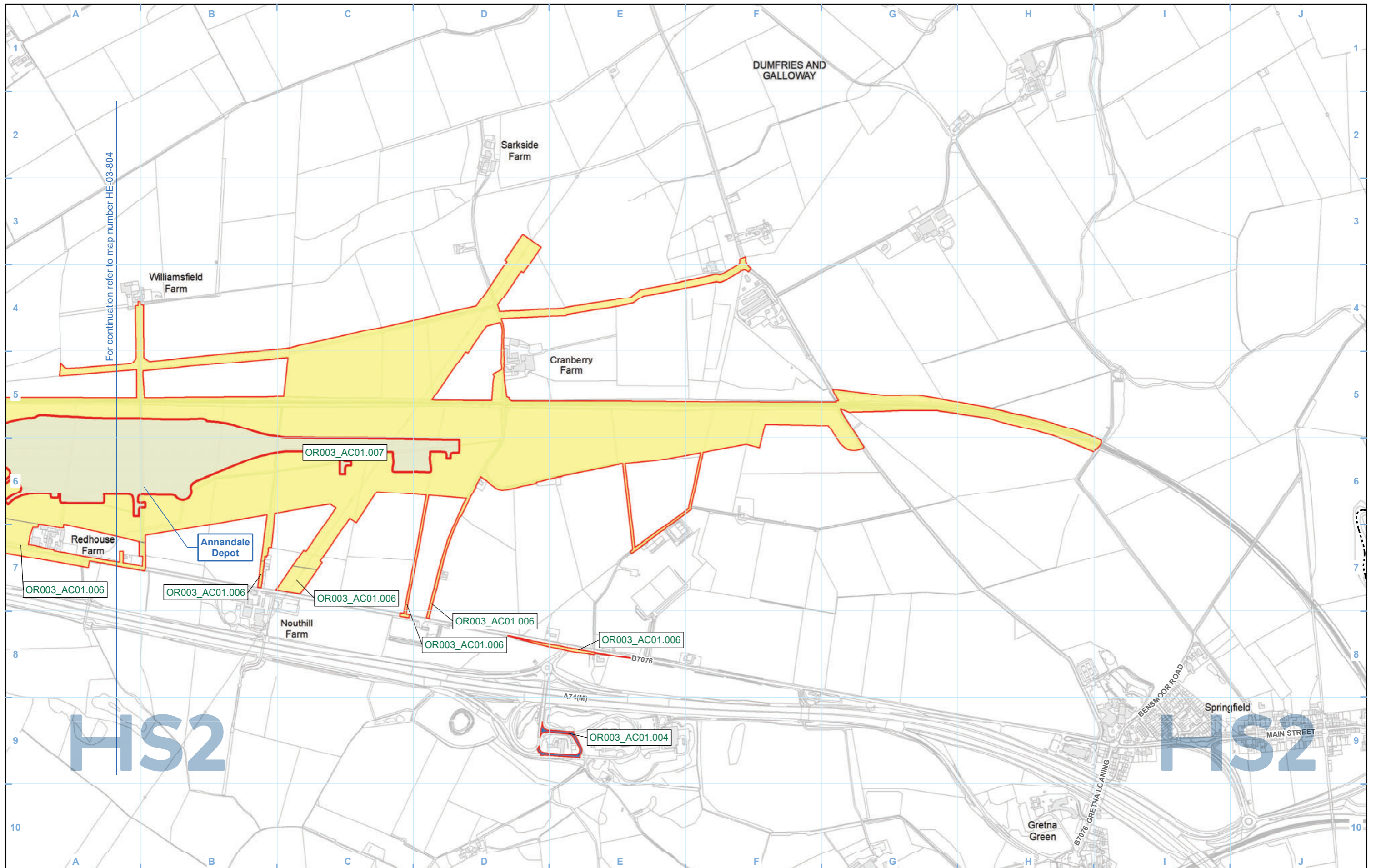
Registered in England. Registration number 06791686.  
Registered office: 2 Snowhill, Queensway, Birmingham B4 6GA.

Scale at A3: 1:100,000

© Crown copyright and database rights 2020  
OS 100049190

Doc Number: 2DE01-MWJ-EV-MAP-M000-001717-P01 **Date:** 12/08/21

Note: Not all data layers in the legend are represented on every map.



For continuation refer to map number HE-03-804

**Legend**

- Route in tunnel
- Route on surface
- Depot, station, headhouse or portal building
- Land potentially required during construction
- Community area boundary
- County/Unitary Authority boundary
- District/Borough boundary

**Archaeological sub-zones risk rating**

- 1 - High
- 2 - Medium
- 3 - Low
- 4 - None

**ACA Labels**

- MA01\_AC01.001
- Sequential No. of ACZ
- Sequential No. of ACA
- Community Area code

Map Number: HE-03-803

Map Name: Archaeological Sub-Zones

Off-route ADEP:  
Annandale Depot

**HS2**

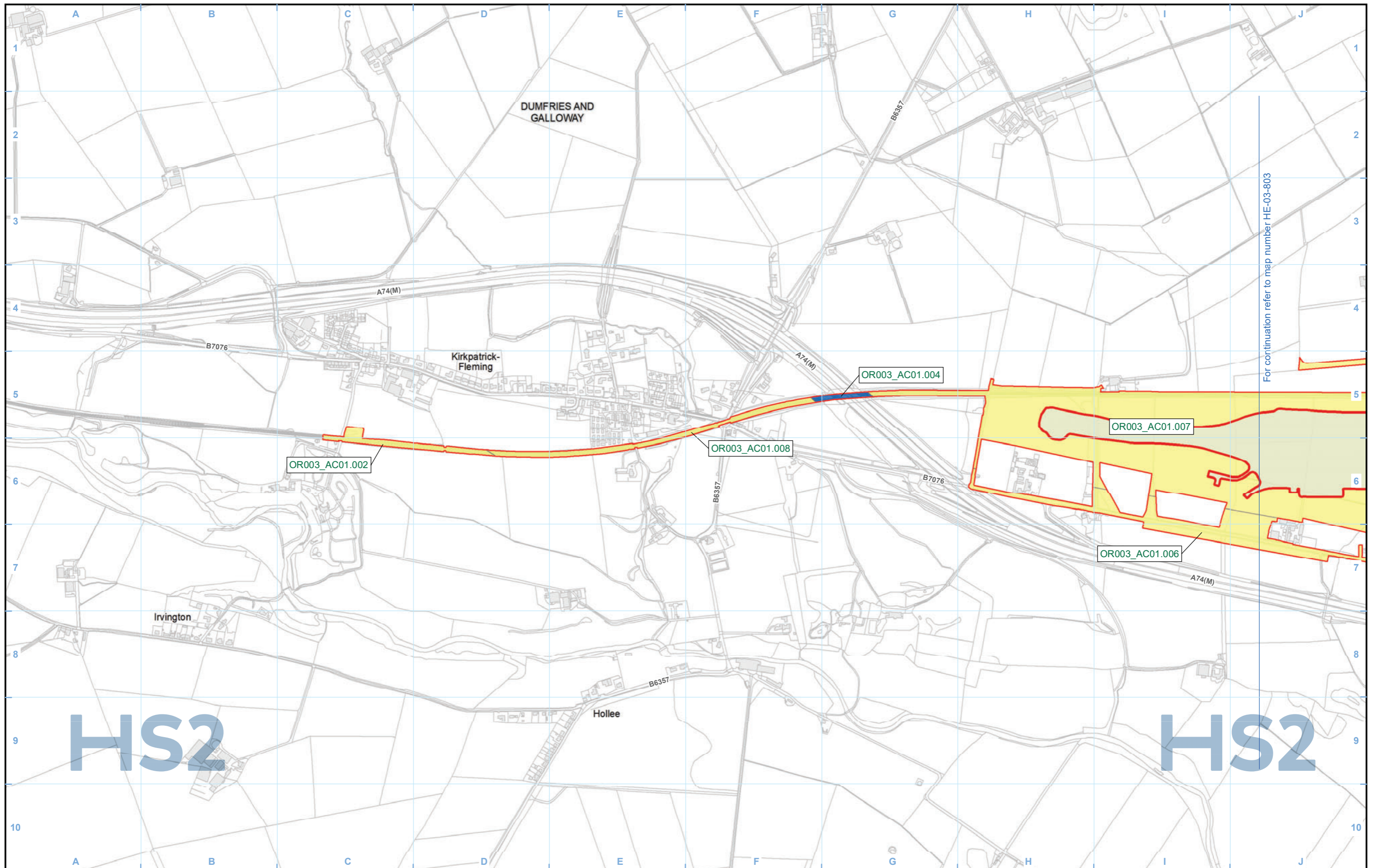
Registered in England. Registration number 06791686.  
Registered office: 2 Snowhill, Queensway,  
Birmingham B4 6QA.

Scale at A3: 1:10,000

© Crown copyright and database rights 2020  
OS 100049190

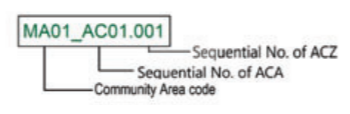
Doc Number: 2DE01-MWJ-EV-MAP-M000-001707-P01

Date: 12/08/21



For continuation refer to map number HE-03-803

- Legend**
- Route in tunnel
  - Route on surface
  - Depot, station, headhouse or portal building
  - Land potentially required during construction
  - Community area boundary
  - County/Unitary Authority boundary
  - District/Borough boundary
- Archaeological sub-zones risk rating**
- 1 - High
  - 2 - Medium
  - 3 - Low
  - 4 - None



Map Number: HE-03-804

Map Name: Archaeological Sub-Zones

Off-route ADEP:  
Annandale Depot

**HS2**

Registered in England. Registration number 06791686.  
Registered office: 2 Snowhill, Queensway, Birmingham B4 6GA.

Scale at A3: 1:10,000

© Crown copyright and database rights 2020  
OS 100049190

Doc Number: 2DE01-MWJ-EV-MAP-M000-002677-P01

Date: 12/08/21