

High Speed Rail (Crewe – Manchester) Environmental Statement

Volume 5: Map Book

Ecology and biodiversity – designated sites (EC-01)

High Speed Rail (Crewe – Manchester) Environmental Statement

Volume 5: Map Book

Ecology and biodiversity – designated sites (EC-01)



Department
for Transport

High Speed Two (HS2) Limited has been tasked by the Department for Transport (DfT) with managing the delivery of a new national high speed rail network. It is a non-departmental public body wholly owned by the DfT.

High Speed Two (HS2) Limited
Two Snowhill
Snow Hill Queensway
Birmingham B4 6GA

Telephone: 08081 434 434

General email enquiries: HS2enquiries@hs2.org.uk

Website: www.hs2.org.uk

A report prepared for High Speed Two (HS2) Limited:

ARUP+ ERM | FOSTER + PARTNERS | JACOBS
RAMBOLL | TYPESA | COSTAIN

MWJV

Mott MacDonald | WSP

High Speed Two (HS2) Limited has actively considered the needs of blind and partially sighted people in accessing this document. The text will be made available in full on the HS2 website. The text may be freely downloaded and translated by individuals or organisations for conversion into other accessible formats. If you have other needs in this regard, please contact High Speed Two (HS2) Limited.

© High Speed Two (HS2) Limited, 2022, except where otherwise stated.

Copyright in the typographical arrangement rests with High Speed Two (HS2) Limited.

This information is licensed under the Open Government Licence v3.0. To view this licence, visit www.nationalarchives.gov.uk/doc/open-government-licence/version/3 **OGL** or write to the Information Policy Team, The National Archives, Kew, London TW9 4DU, or e-mail: psi@nationalarchives.gsi.gov.uk. Where we have identified any third-party copyright information you will need to obtain permission from the copyright holders concerned.



Printed in Great Britain on paper containing 100% recycled fibre.

Contents

Mapping explanatory notes

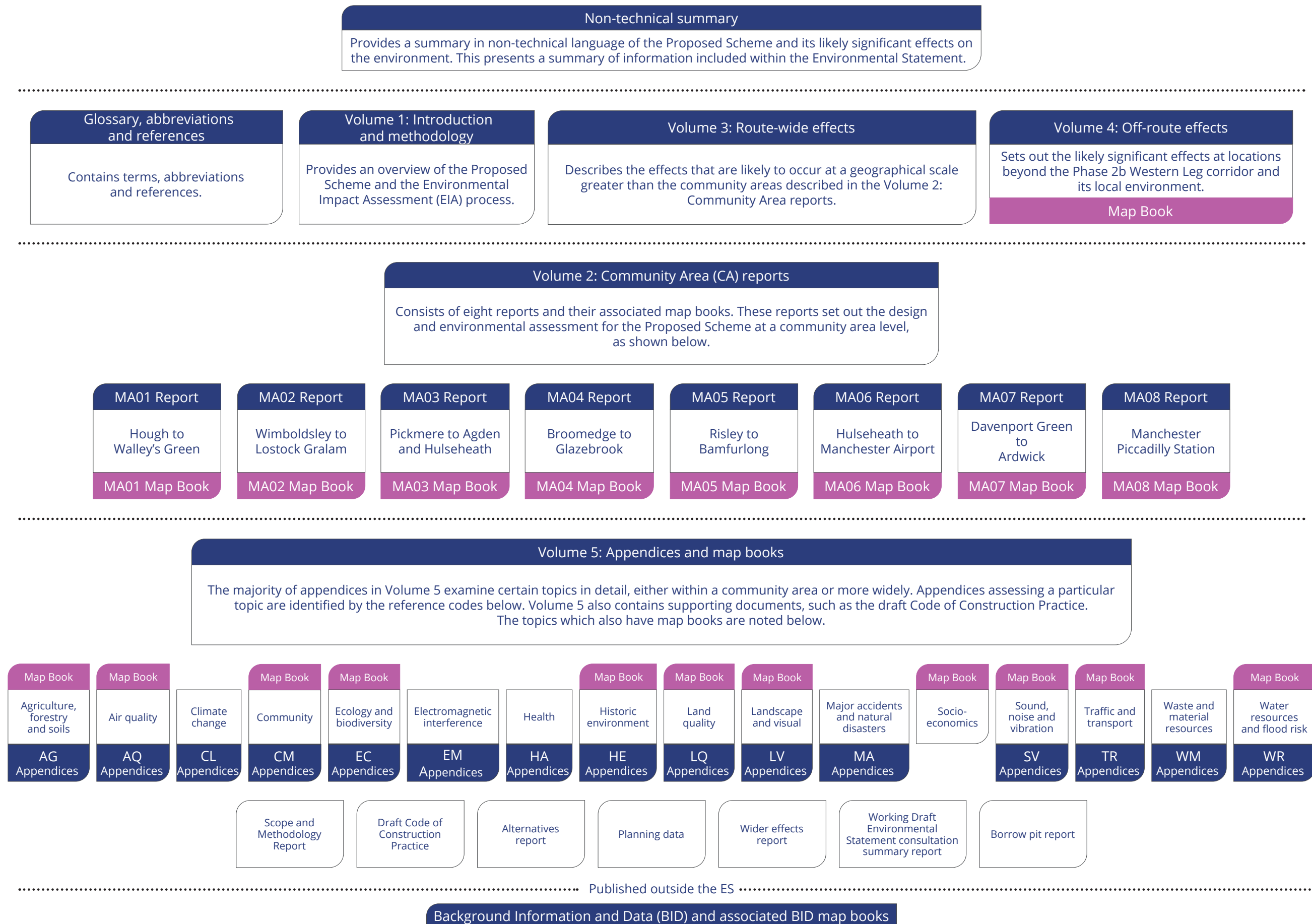
Data dictionary and definitions

Map series name	EC-01 - Designated Sites
Map series description	This map series shows statutory and non-statutory sites for nature conservation located in the vicinity of the land required for the construction of the Proposed Scheme. They also show the location of Nature Reserves of the RSPB and Wildlife Trusts, and ancient woodland.
Community Area name	
MA01 Hough to Walley's Green	✓
MA02 Wimboldsley to Lostock Gralam	✓
MA03 Pickmere to Agden and Hulseheath	✓
MA04 Broomedge to Glazebrook	✓
MA05 Risley to Bamfurlong	✓
MA06 Hulseheath to Manchester Airport	✓
MA07 Davenport Green to Ardwick	✓
MA08 Manchester Piccadilly Station	✓
ORW1 Preston Station (PSTN)	
ORW2 Carlisle Station (CSTN)	
ORW3 Annandale Depot (ADEP)	✓

Mapping explanatory notes

Structure of the HS2 Phase 2b Environmental Statement

This map book is part of the suite of documents that make up the Environmental Statement (ES) that accompanies the deposit of the High Speed Rail (Crewe – Manchester) hybrid Bill. The structure of the ES is shown in the diagram below:



Copyright statements

Copyright statements are presented in the Data dictionary and definitions section at the front of the map book, due to limited space to include this on the individual maps themselves.

Ordnance Survey data

All maps produced as part of the ES contain Ordnance Survey (OS) data. HS2 Ltd use the most up to date mapping available, where possible, supplied by the OS and as such, we cannot be held responsible for any inaccuracies within this data. As part of our licence conditions, all digital maps carry a watermark.

Chainage

Most of the maps presented as part of the ES have a chainage value shown next to the alignment. Chainage is presented on the maps in black font, in the form of XXX+YYY, e.g. 192+000 or 239+500.

Chainage (known as reference chainage) is referenced from Euston Station, which is 0+000, and the value presented is in metres, e.g. 192+000 refers to the point, 192,000m, or 192km, from Euston Station. Chainage values increase in intervals dependant on the map scale. For maps at 1:50,000 scale chainage is shown at 5km intervals. For maps at 1:25,000 scale chainage is shown at 2km intervals. For maps at 1:20,000, 1:10,000, 1:5,000 and 1:2,500 scales, chainage is shown at 1km intervals.

Chainage has been included on the maps as a useful tool for comparing different map sets showing the different environmental themes or engineering plans, due to map sets having different scales, and therefore, showing differing amounts of alignment on the map.

Map orientation

The majority of the maps presented in these map books are presented with the railway alignment running horizontally across the page. The direction of travel to London would be following the alignment to the left hand side of the page, and Manchester to the right.

The exception to this, are map series LV-00, LV-02, LV-07 and LV-08, which present the alignment running from bottom to top of the page. This is to allow more of the modelled outputs to be shown at the appropriate map scale. In this instance, the direction of travel to London would be to the bottom of the page, and Manchester to the top.

Map books

In total, there are 29 map books, which make up the ES, found in Volume 2, Volume 4 and Volume 5. A list of the titles is provided below for reference.

Name	Name
Volume 2: Map book – MA01: Hough to Walley's Green	Volume 5: Map book – Agriculture (AG-01, AG02, AG-04)
Volume 2: Map book – MA02: Wimboldsley to Lostock Gralam	Volume 5: Map book – Air quality (AQ-01)
Volume 2: Map book – MA03: Pickmere to Agden and Hulseheath	Volume 5: Map book – Community (CM-01)
Volume 2: Map book – MA04: Broomedge to Glazebrook	Volume 5: Map book – Ecology and biodiversity (EC-01)
Volume 2: Map book – MA05: Risley to Bamfurlong	Volume 5: Map book – Historic Environment (HE-01, HE-02, HE-03)
Volume 2: Map book – MA06: Hulseheath to Manchester Airport	Volume 5: Map book – Land quality (LQ-01)
Volume 2: Map book – MA07: Davenport to Green Ardwick	Volume 5: Map book – MA01: Hough to Walley's Green Landscape and visual (LV-00, LV-02, LV-07, LV-08, LV-17)
Volume 2: Map book – MA08: Manchester Piccadilly Station	Volume 5: Map book – MA02: Wimboldsley to Lostock Gralam Landscape and visual (LV-00, LV-02, LV-07, LV-08, LV-17)
Volume 4: Map book – Off-route effects	Volume 5: Map book – MA03: Pickmere to Agden and Hulseheath Landscape and visual (LV-00, LV-02, LV-07, LV-08, LV-17)

Name	Name
Volume 5: Map book – MA04: Broomedge to Glazebrook Landscape and visual (LV-00, LV-02, LV-07, LV-08, LV-17)	Volume 5: Map book – MA05: Risley to Bamfurlong Landscape and visual (LV-00, LV-02, LV-07, LV-08, LV-17)
Volume 5: Map book – MA06: Hulseheath to Manchester Airport Landscape and visual (LV-00, LV-02, LV-07, LV-08, LV-17)	Volume 5: Map book – MA07: Davenport to Green Ardwick Landscape and visual (LV-00, LV-02, LV-07, LV-08, LV-17)
Volume 5: Map book – MA08: Manchester Piccadilly Station Landscape and visual (LV-00, LV-02, LV-07, LV-08, LV-17)	Volume 5: Map book – OR003 Annandale Depot Landscape and visual (LV-00, LV-02, LV-07, LV-08, LV-17)
Volume 5: Map book – Planning Data/Committed Development (CT-13)	Volume 5: Map book – Socio-economics (SE-01)
Volume 5: Map book – Sound, noise and vibration (SV-02, SV-03, SV-08, SV-09)	Volume 5: Map book – Traffic and transport (TR-01, TR-03, TR-04, TR-08)
Volume 5: Map book – Water resources and flood risk (WR-01, WR-02, WR-03, WR-05, WR-06)	

High Speed Rail (Crewe – Manchester) Environmental Statement

Data dictionary and definitions

Data dictionary and definitions

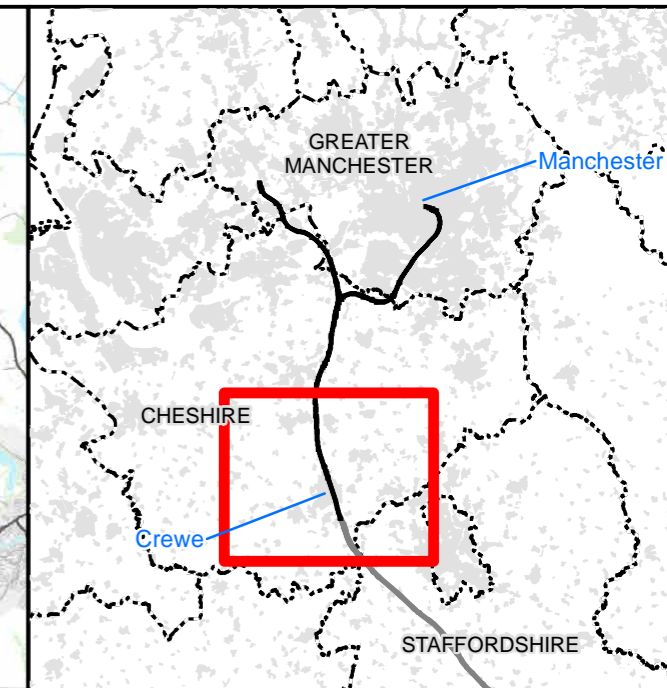
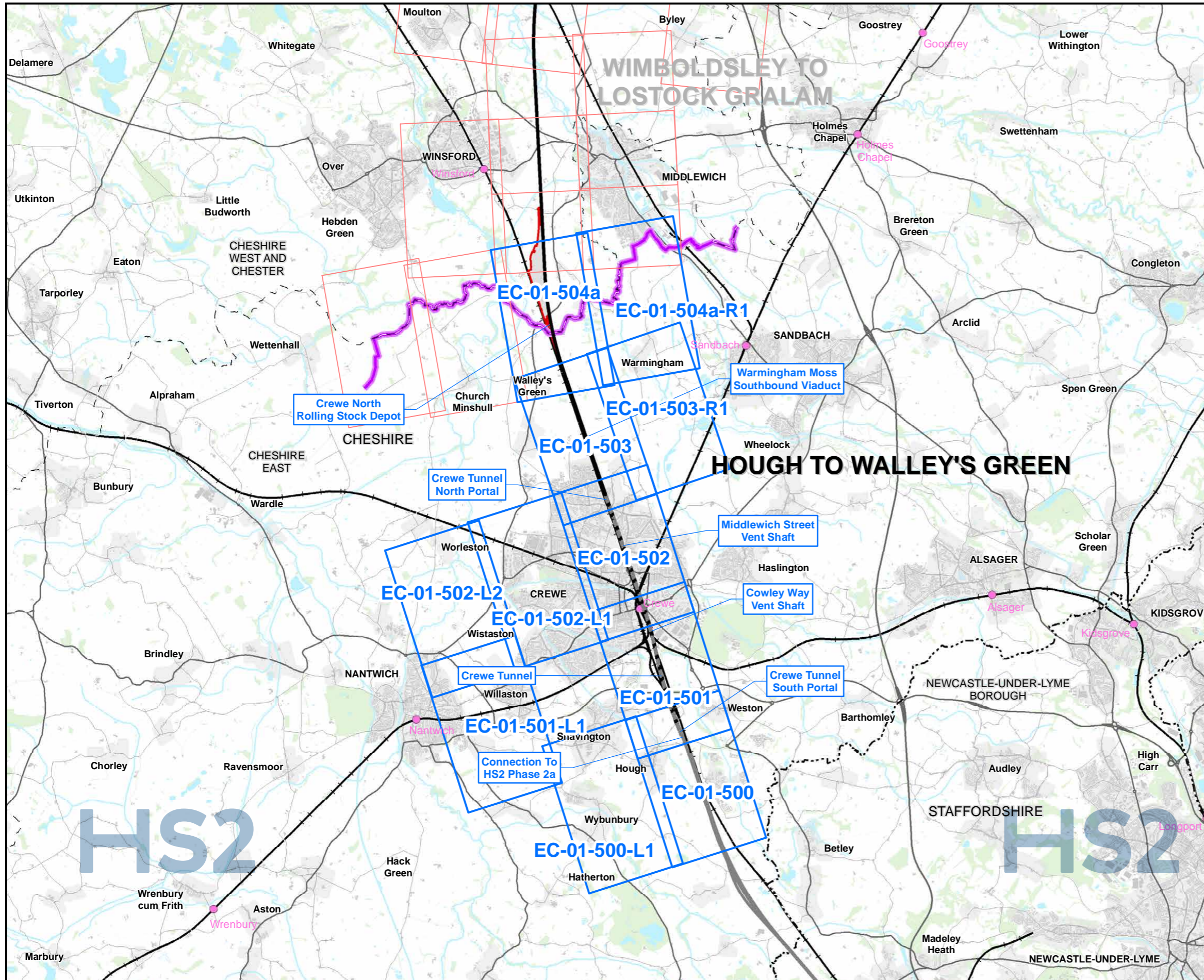
Legend features	Definition	Source	Copyright
Ancient Woodland	Ancient Woodland is land that has had continuous woodland cover since at least 1600AD. Natural England maintain an inventory of ancient woodlands. On the basis of the heritage review undertaken by HS2 Ltd, Natural England has confirmed that a number of woodlands of potential relevance to the assessment will be added to the AWI. These have additionally been mapped.	Natural England	© Natural England copyright. Contains Ordnance Survey data © Crown copyright and database right 2021 © Crown copyright. Reproduced by permission of Ordnance Survey Licence Number 100049190. Year of Publication 2021.
Community area boundary	The Environmental Statement has been split into eight sections called Community Areas.	High Speed Two (HS2) Ltd	© Crown copyright. Reproduced by permission of Ordnance Survey Licence Number 100049190. Year of Publication 2019.
County boundary	County boundaries from Ordnance Survey boundary mapping.	Ordnance Survey	© Crown copyright. Reproduced by permission of Ordnance Survey Licence Number 100049190. Year of Publication 2019.
Depot, station, headhouse or portal building	Extends to cover operational footprint of each depot and station and the footprint of each tunnel vent shaft and headhouse at surface level. Excludes any ancillary buildings associated with these structures.	High Speed Two (HS2) Ltd	
District/borough/Unitary authority boundary	Ordnance Survey local authority boundary mapping.	Ordnance Survey	© Crown copyright. Reproduced by permission of Ordnance Survey Licence Number 100049190. Year of Publication 2019.
Land potentially required during construction	Boundary defining the maximum possible extent of construction works required to build HS2 as far as the current level of design allows. This only covers surface works and includes all tunnel portals, vent shafts and headhouses, but does not apply to wholly tunnelled sections or to air rights. It also encompasses associated highway, access, drainage and utility works.	High Speed Two (HS2) Ltd	
Local Nature Conservation Sites (LNCS)	Local Nature Conservation Sites (LNCS) are identified and selected for their local nature conservation value. They protect threatened species and habitats acting as buffers, stepping stones and corridors between nationally-designated wildlife sites. They are local non-statutory nature conservation sites.	South West Scotland Environmental Centre	© South West Scotland Environmental Centre (2019).

Legend features	Definition	Source	Copyright
Local Nature Reserve (LNR)	A Local Nature Reserve (LNR) is a statutory designation made under Section 21 of the National Parks and Access to the Countryside Act 1949 by principal local authorities. Data supplied has the status of Declared. The boundaries are interpreted from material gathered from the local authorities and does not currently cover all LNRs. This national dataset is indicative not definitive. Definitive information can only be provided by individual local authorities and you should refer directly to their information for all purposes that require the most up to date and complete dataset.	Natural England	© Natural England copyright. Contains Ordnance Survey data © Crown copyright and database right 2019.
Local Wildlife Sites (LWS)	Local Wildlife Sites (LWS) are identified and selected for their local nature conservation value. They protect threatened species and habitats acting as buffers, stepping stones and corridors between nationally-designated wildlife sites. They are local non-statutory nature conservation sites. They were formerly referred to as County Wildlife Sites.	Cheshire Biological Group Cheshire East Council Cheshire West and Chester Council Cheshire Wildlife Trust Merseyside BioBank Warrington Borough Council	© Cheshire Biological Group. © Cheshire East Council. © Cheshire West and Chester Council. © Cheshire Wildlife Trust. © Merseyside BioBank. © Warrington Borough Council.
National Nature Reserve (NNR)	Designated and non-designated nature reserves managed by local authorities, The Wildlife Trusts and private landowners.	Natural England	© Natural England copyright. Contains Ordnance Survey data © Crown copyright and database right 2017.
Ramsar Site - Wetland of International Importance	A Ramsar Site is the land listed as a Wetland of International Importance under the Convention on Wetlands of International Importance Especially as Waterfowl Habitat (the Ramsar Convention) 1971. Data supplied has the status of "Listed".	Natural England	© Natural England copyright. Contains Ordnance Survey data © Crown copyright and database right 2020.
Route in tunnel	Represents the proposed route of HS2, split into route on surface and tunnelled sections.	High Speed Two (HS2) Ltd	
Route on surface	Represents the proposed route of HS2, split into route on surface and tunnelled sections.	High Speed Two (HS2) Ltd	
Site of Special Scientific Interest (SSSI)	A Site of Special Scientific Interest (SSSI) is the land notified as an SSSI under the Wildlife and Countryside Act (1981), as amended.	Natural England	© Natural England copyright. Contains Ordnance Survey data © Crown copyright and database right 2019.
Sites of Biological Importance (SBI)	SBIs are non-statutory areas of substantive nature conservation importance within the county of Greater Manchester. The SBI system is designed to establish and highlight to planners, landowners and site managers where areas of high biodiversity interest occur so that appropriate decisions on planning applications, land use and land management can be made.	Cheshire East Council Greater Manchester Local Record Centre	© Cheshire East Council. © Greater Manchester Local Record Centre.
Special Area of Conservation (SAC)	A Special Area of Conservation (SAC) is the land designated under Directive 92/43/EEC on the Conservation of Natural Habitats and of Wild Fauna and Flora.	Natural England	© Natural England copyright. Contains Ordnance Survey data © Crown copyright and database right 2019.

Legend features	Definition	Source	Copyright
Special Protection Area (SPA)	Special Protection Areas (SPAs) are strictly protected sites classified in accordance with Article 4 of the EC Birds Directive, which came into force in April 1979. They are classified for rare and vulnerable birds (as listed on Annex I of the Directive), and for regularly occurring migratory species.	Natural England	© Natural England copyright. Contains Ordnance Survey data © Crown copyright and database right 2019.
Water body	Any mass of water having definite hydrological, physical, chemical and biological characteristics.	Ordnance Survey	© Crown copyright. Reproduced by permission of Ordnance Survey Licence Number 100049190. Year of Publication 2019.
Watercourse	Any channel through which water flows, can be natural or manmade. They are split into two categories (main rivers or ordinary watercourses) in England and Wales for regulation purposes.	Ordnance Survey	© Crown copyright. Reproduced by permission of Ordnance Survey Licence Number 100049190. Year of Publication 2019.
Woodland (verified by survey)	Woodland areas derived from Ordnance Survey MasterMap data, limited in extent to 500m from the CCB.	High Speed Two (HS2) Ltd	

High Speed Rail (Crewe – Manchester) Environmental Statement

MA01: Hough to Walley's Green
EC-01 - Designated sites



Map Series Information:

This map series shows statutory and non-statutory sites for nature conservation located in the vicinity of the land required for the construction of the Proposed Scheme. They also show the location of Nature Reserves of the RSPB and Wildlife Trusts, and ancient woodland.

- Main Map Legend**
- Route in tunnel
 - Route on surface
 - Depot, station, headhouse or portal building
 - Community area boundary
 - Existing railway station
 - County boundary
 - District/Borough boundary
 - Map sheets included in this community area
 - Map sheets not included in this community area

Map Number	EC-01-INDEX-MA01
Map Name	Index Map of: Designated Sites
	Community Area MA01: Hough to Walley's Green

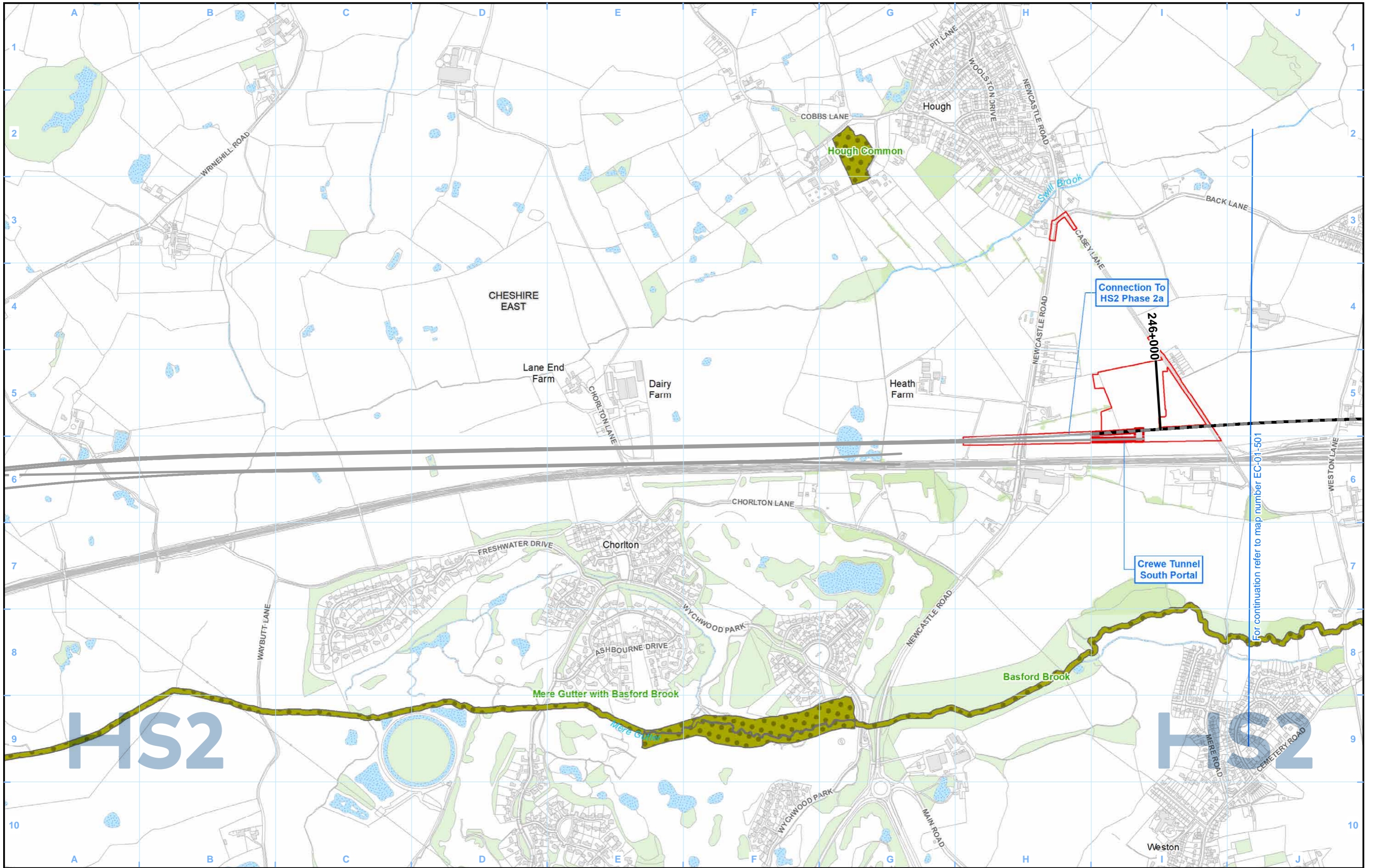
HS2 HS2 Ltd accept no responsibility for any circumstances, which arise from the reproduction of this map after alteration, amendment or abbreviation or if it is issued in part or issued incomplete in any way.

Registered in England. Registration number 06791686.
Registered office: 2 Snowhill, Queensway, Birmingham B4 6GA.

Scale at A3: 1:100,000

© Crown copyright and database rights 2020
OS 100049190

Doc Number: 2DE01-MWJ-EV-MAP-M000-000759-P01 Date: 12/08/21



Legend

N.B. Due to the overlapping nature of some ecological designations and the range of different site designations that occur across the route individual designations may on occasion be obscured. In all cases where an area of land is covered by more than one ecological designation, as a minimum the ecological designation of highest value is visible.

Map Number	EC-01-500
Map Name	Designated Sites
	Community Area MA01: Hough to Walley's Green

HS2

Registered in England. Registration number 06791686.
Registered office: 2 Snowhill, Queensway, Birmingham B4 6GA.

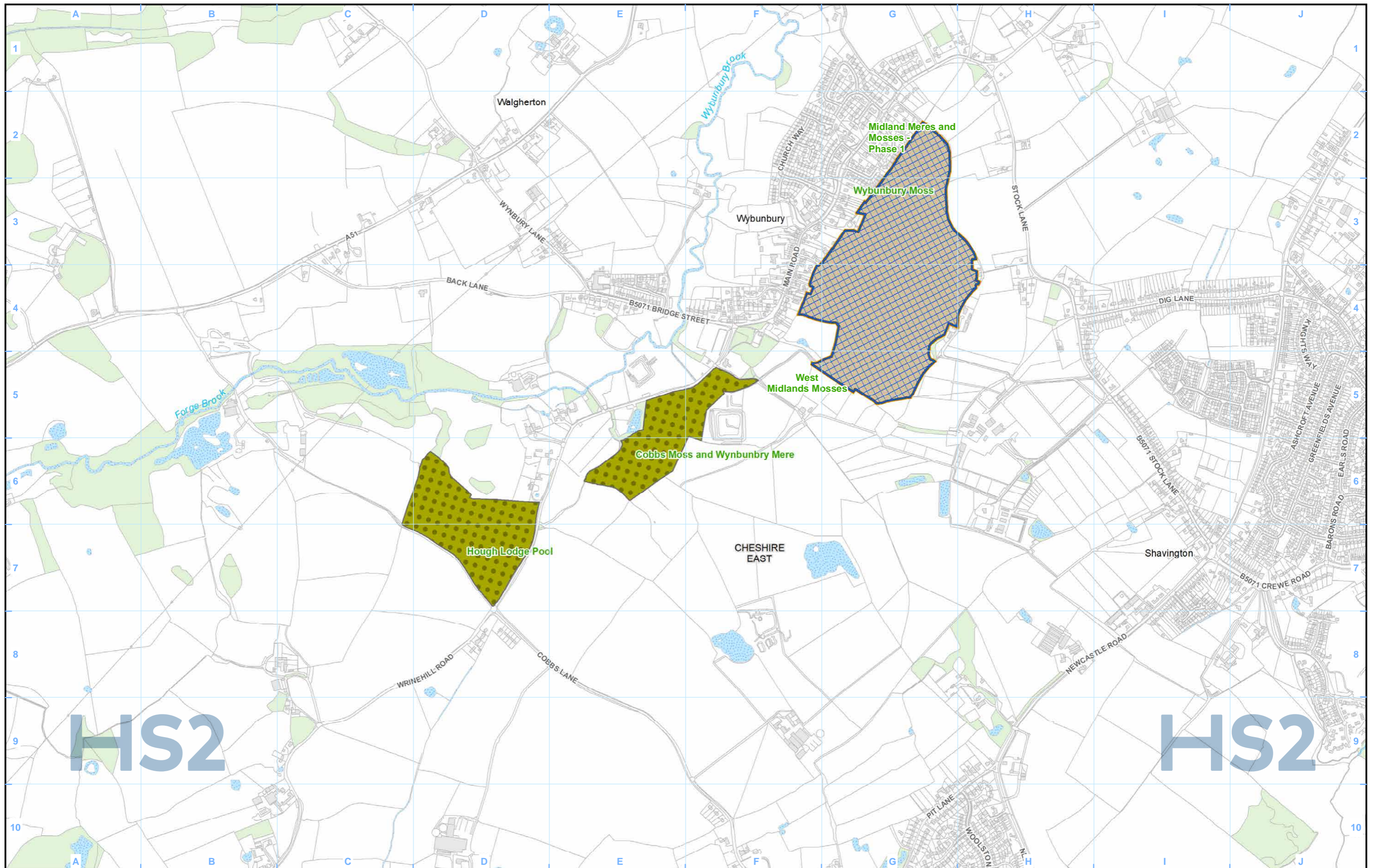
© Crown copyright and database rights 2020
OS 100049190

Scale at A3: 1:10,000

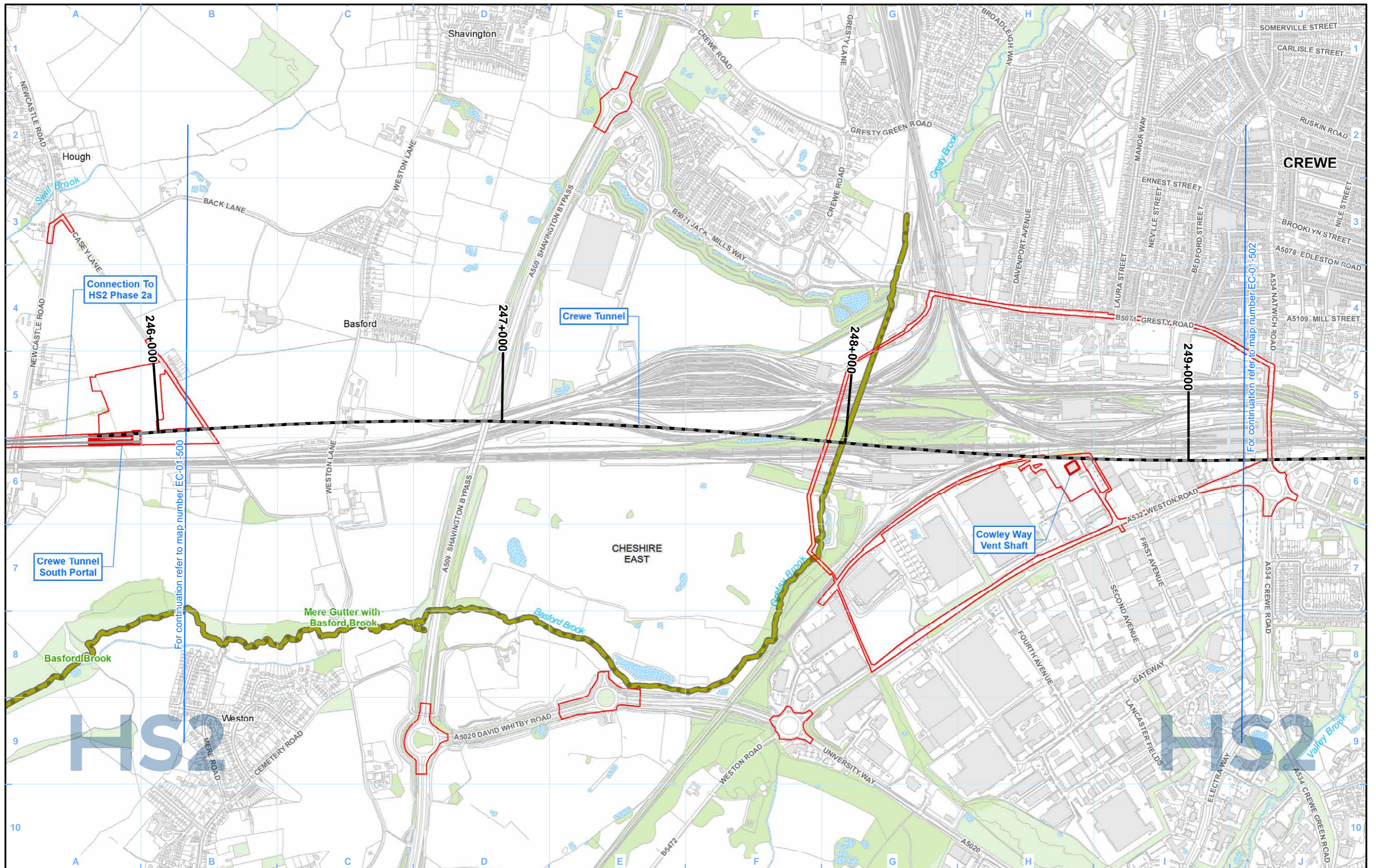
Doc Number: 2DE01-MWJ-EV-MAP-M000-003588-P01

Date: 12/08/21

For continuation refer to map number EC-01-501



Legend <ul style="list-style-type: none"> Route in tunnel Route on surface Depot, station, headhouse or portal building Land potentially required during construction Community area boundary County boundary District/Borough boundary Watercourse Water body Woodland (verified by survey) Site of Special Scientific Interest (SSSI) Special Protection Area (SPA) Special Area of Conservation (SAC) Local Nature Reserve (LNR) Local Wildlife Sites (LWS) / Sites of Biological Importance (SBI) National Nature Reserve (NNR) Ancient woodland Ramsar Site - Wetland of International Importance 		<p>N.B. Due to the overlapping nature of some ecological designations and the range of different site designations that occur across the route individual designations may on occasion be obscured. In all cases where an area of land is covered by more than one ecological designation, as a minimum the ecological designation of highest value is visible.</p>	<p>Map Number: EC-01-500-L1</p> <p>Map Name: Designated Sites</p> <p>Community Area MA01: Hough to Walley's Green</p>	<p>HS2</p> <p>Registered in England. Registration number 06791686. Registered office: 2 Snowhill, Queensway, Birmingham B4 6GA.</p> <p>© Crown copyright and database rights 2020 OS 100049190</p> <p>Scale at A3: 1:10,000</p> <p>Doc Number: 2DE01-MWJ-EV-MAP-M000-003670-P01</p> <p>Date: 12/08/21</p>
--	--	---	---	--



Legend	
	Route in tunnel
	Route on surface
	Depot, station, headhouse or portal building
	Land potentially required during construction
	Community area boundary
	County boundary
	District/Borough boundary
	Watercourse
	Water body
	Woodland (verified by survey)
	Site of Special Scientific Interest (SSSI)
	Special Protection Area (SPA)
	Special Area of Conservation (SAC)
	Local Nature Reserve (LNR)
	Local Wildlife Sites (LWS) / Sites of Biological Importance (SBI)
	National Nature Reserve (NNR)
	Ancient woodland
	Ramsar Site - Wetland of International Importance

N.B. Due to the overlapping nature of some ecological designations and the range of different site designations that occur across the route individual designations may on occasion be obscured. In all cases where an area of land is covered by more than one ecological designation, as a minimum the ecological designation of highest value is visible.

Map Number	EC-01-501
Map Name	Designated Sites
	Community Area MA01: Hough to Walley's Green

HS2 Ltd accept no responsibility for any circumstances, which arise from the reproduction of this map after alteration, amendment or abbreviation or if it is issued in part or issued incomplete in any way.

Registered in England. Registration number 06791686.
Registered office: 2 Snowhill, Queensway, Birmingham B4 6QA.

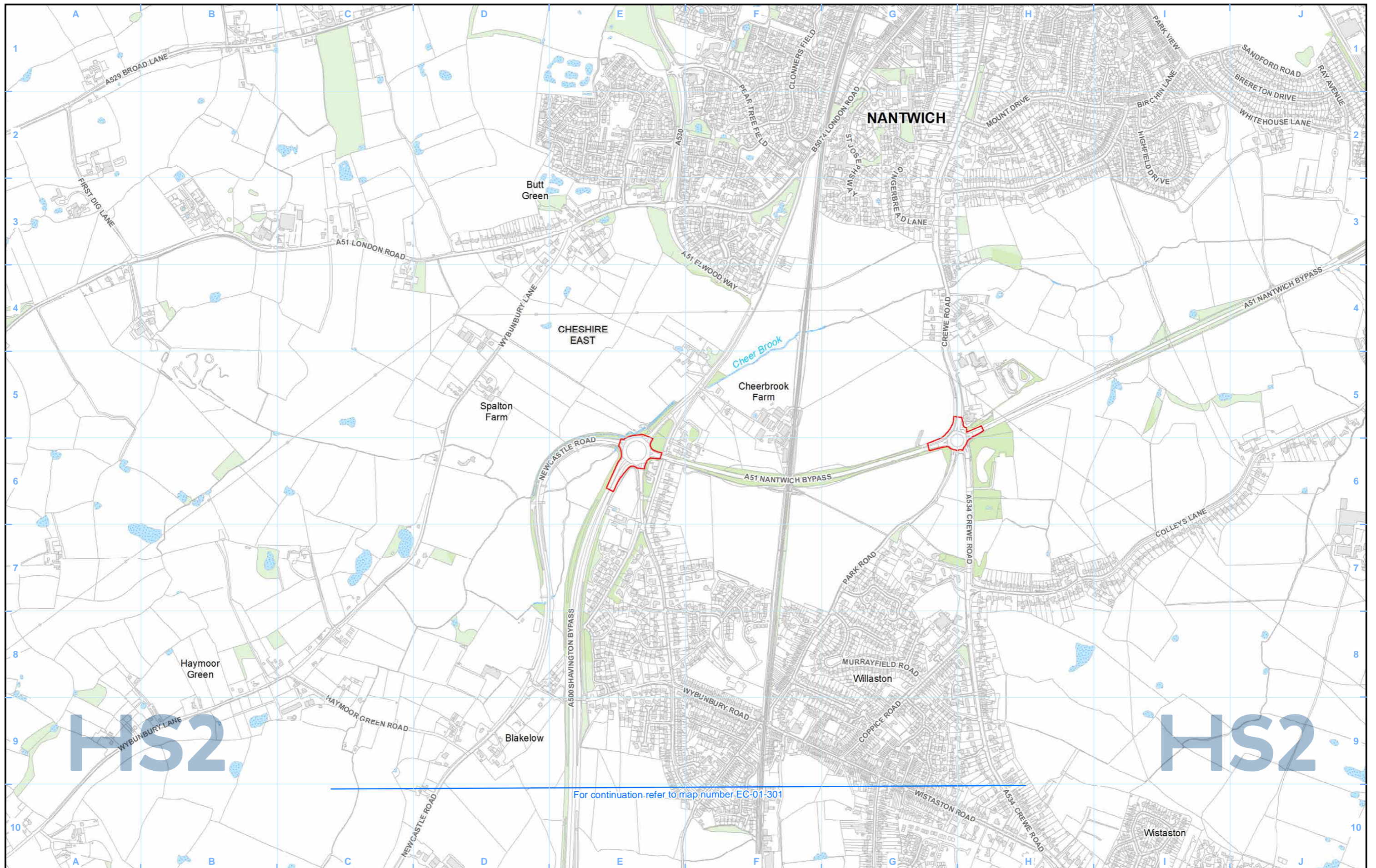
© Crown copyright and database rights 2020
OS 100049190

Doc Number: 2DE01-MWJ-EV-MAP-M000-000724-P01

Scale at A3: 1:10,000

Metres

Date: 12/08/21



For continuation refer to map number EC-01-301

Legend	
	Route in tunnel
	Route on surface
	Depot, station, headhouse or portal building
	Land potentially required during construction
	Community area boundary
	County boundary
	District/Borough boundary
	Watercourse
	Water body
	Woodland (verified by survey)
	Site of Special Scientific Interest (SSSI)
	Special Protection Area (SPA)
	Special Area of Conservation (SAC)
	Local Nature Reserve (LNR)

	Local Wildlife Sites (LWS) / Sites of Biological Importance (SBI)
	National Nature Reserve (NNR)
	Ancient woodland
	Ramsar Site - Wetland of International Importance

N.B. Due to the overlapping nature of some ecological designations and the range of different site designations that occur across the route individual designations may on occasion be obscured. In all cases where an area of land is covered by more than one ecological designation, as a minimum the ecological designation of highest value is visible.

Map Number	EC-01-501-L1
Map Name	Designated Sites
	Community Area MA01: Hough to Walley's Green

Registered in England. Registration number 06791686.
Registered office: 2 Snowhill, Queensway,
Birmingham B4 6QA.

© Crown copyright and database rights 2020
OS 100049190

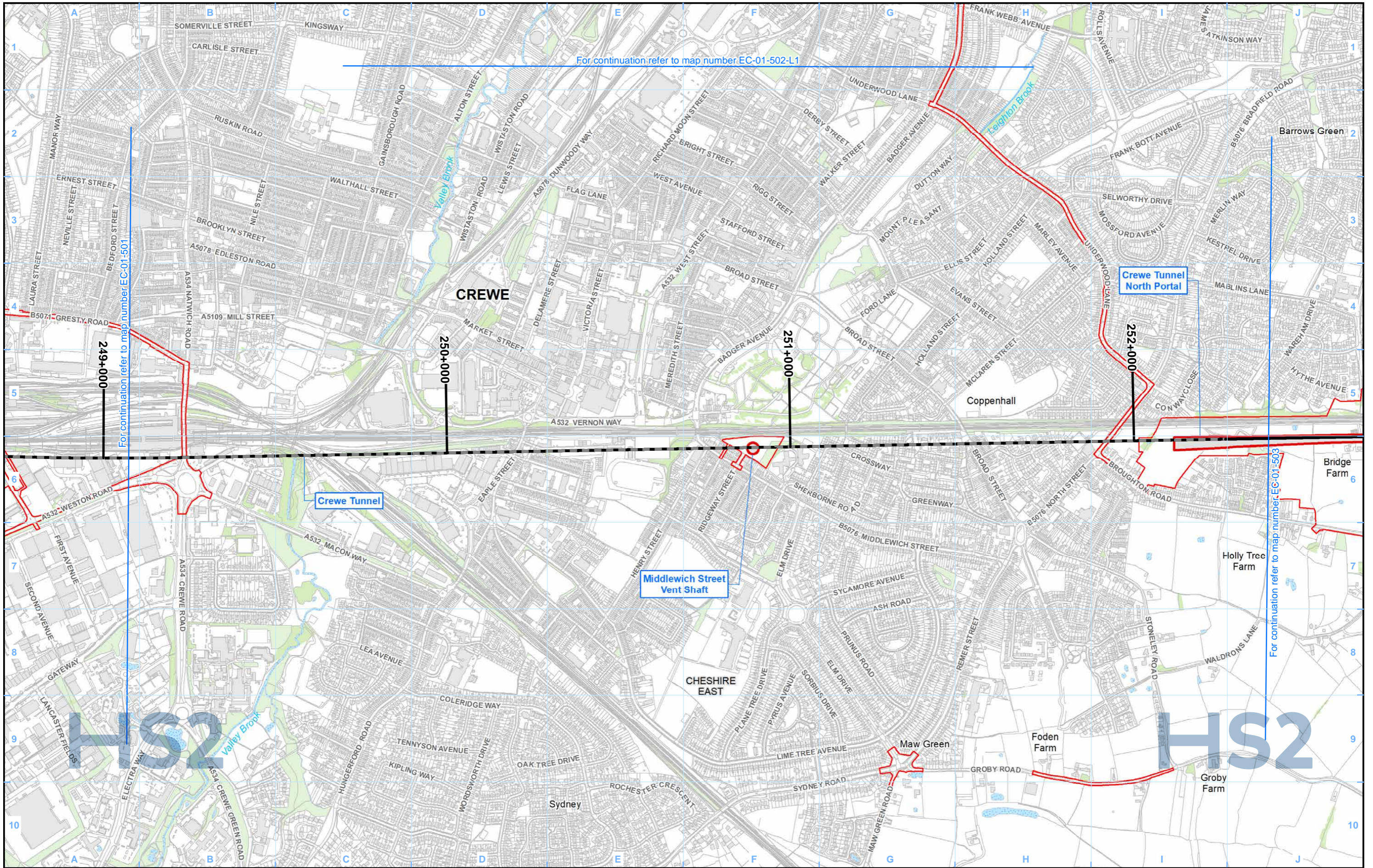
Doc Number: 2DE01-MWJ-EV-MAP-M000-003589-P01

Scale at A3: 1:10,000

Metres

Date: 12/08/21

HS2 Ltd accept no responsibility for any circumstances, which arise from the reproduction of this map after alteration, amendment or abbreviation or if it is issued in part or issued incomplete in any way.



For continuation refer to map number EC-01-502-L1

For continuation refer to map number EC-01-501

For continuation refer to map number EC-01-503

Legend	
	Route in tunnel
	Route on surface
	Depot, station, headhouse or portal building
	Land potentially required during construction
	Community area boundary
	County boundary
	District/Borough boundary
	Watercourse
	Water body
	Woodland (verified by survey)
	Site of Special Scientific Interest (SSSI)
	Special Protection Area (SPA)
	Special Area of Conservation (SAC)
	Local Nature Reserve (LNR)
	Local Wildlife Sites (LWS) / Sites of Biological Importance (SBI)
	National Nature Reserve (NNR)
	Ancient woodland
	Ramsar Site - Wetland of International Importance

N.B. Due to the overlapping nature of some ecological designations and the range of different site designations that occur across the route individual designations may on occasion be obscured. In all cases where an area of land is covered by more than one ecological designation, as a minimum the ecological designation of highest value is visible.

Map Number	EC-01-502
Map Name	Designated Sites
	Community Area MA01: Hough to Walley's Green

HS2 Ltd accept no responsibility for any circumstances, which arise from the reproduction of this map after alteration, amendment or abbreviation or if it is issued in part or issued incomplete in any way.

Registered in England. Registration number 06791686.
Registered office: 2 Snowhill, Queensway, Birmingham B4 6QA.

© Crown copyright and database rights 2020
OS 100049190

Doc Number: 2DE01-MWJ-EV-MAP-M000-000725-P01

Scale at A3: 1:10,000

Metres

Date: 12/08/21

For continuation refer to map number EC-01-502-L2

For continuation refer to map number EC-01-502



Legend

N.B. Due to the overlapping nature of some ecological designations and the range of different site designations that occur across the route individual designations may on occasion be obscured. In all cases where an area of land is covered by more than one ecological designation, as a minimum the ecological designation of highest value is visible.

Map Number	EC-01-502-L1
Map Name	Designated Sites
	Community Area MA01: Hough to Walley's Green

HS2

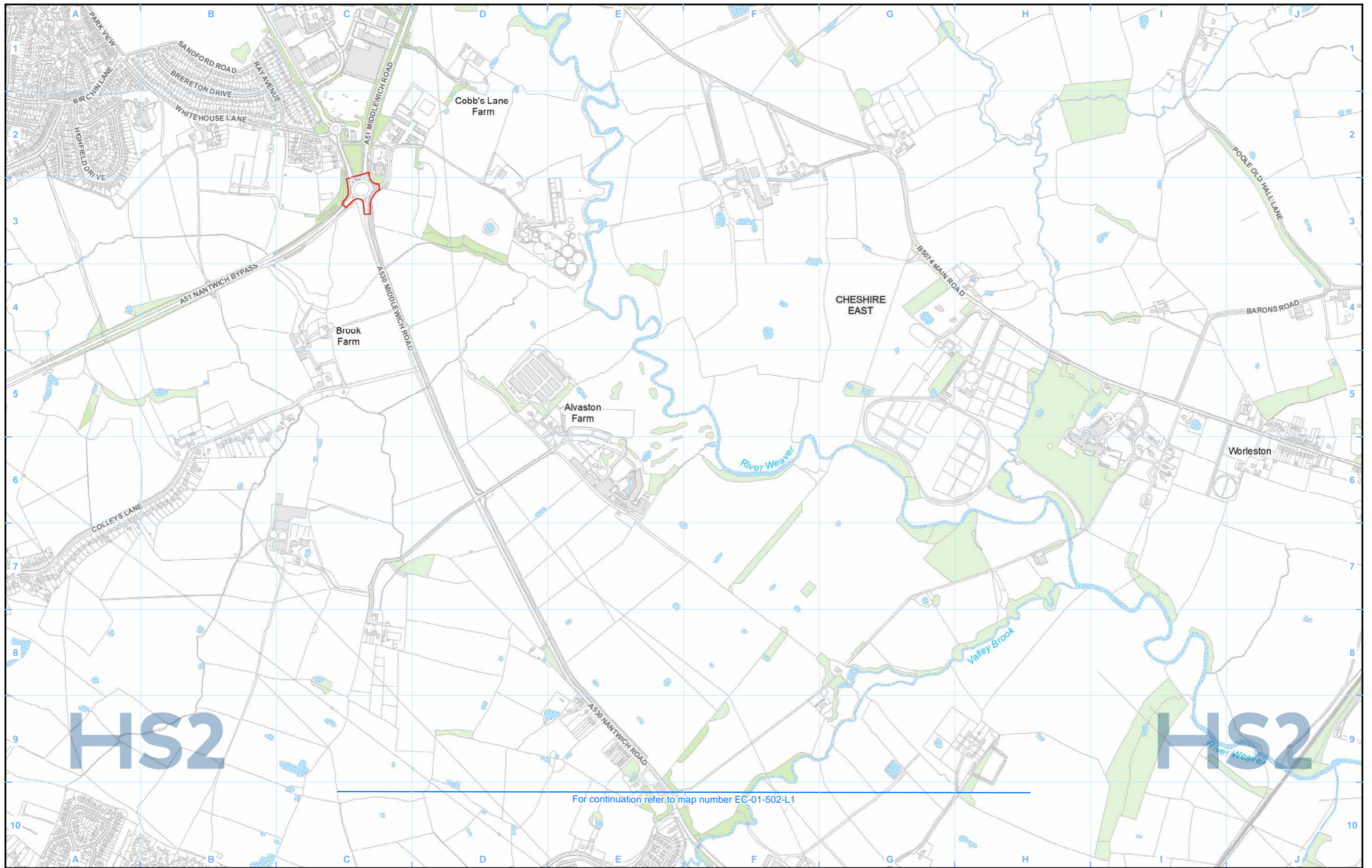
Registered in England. Registration number 06791686.
Registered office: 2 Snowhill, Queensway, Birmingham B4 6QA.

© Crown copyright and database rights 2020
OS 100049190

Scale at A3: 1:10,000

Doc Number: 2DE01-MWJ-EV-MAP-M000-003590-P01

Date: 12/08/21



HS2

HS2

For continuation refer to map number EC-01-502-L1

Legend

- Local Wildlife Sites (LWS) / Sites of Biological Importance (SBI)
- National Nature Reserve (NNR)
- Ancient woodland
- Ramsar Site - Wetland of International Importance
- Special Area of Conservation (SAC)
- Local Nature Reserve (LNR)

N.B. Due to the overlapping nature of some ecological designations and the range of different site designations that occur across the route individual designations may on occasion be obscured. In all cases where an area of land is covered by more than one ecological designation, as a minimum the ecological designation of highest value is visible.

Map Number	EC-01-502-L2
Map Name	Designated Sites
	Community Area MA01: Hough to Walley's Green

HS2

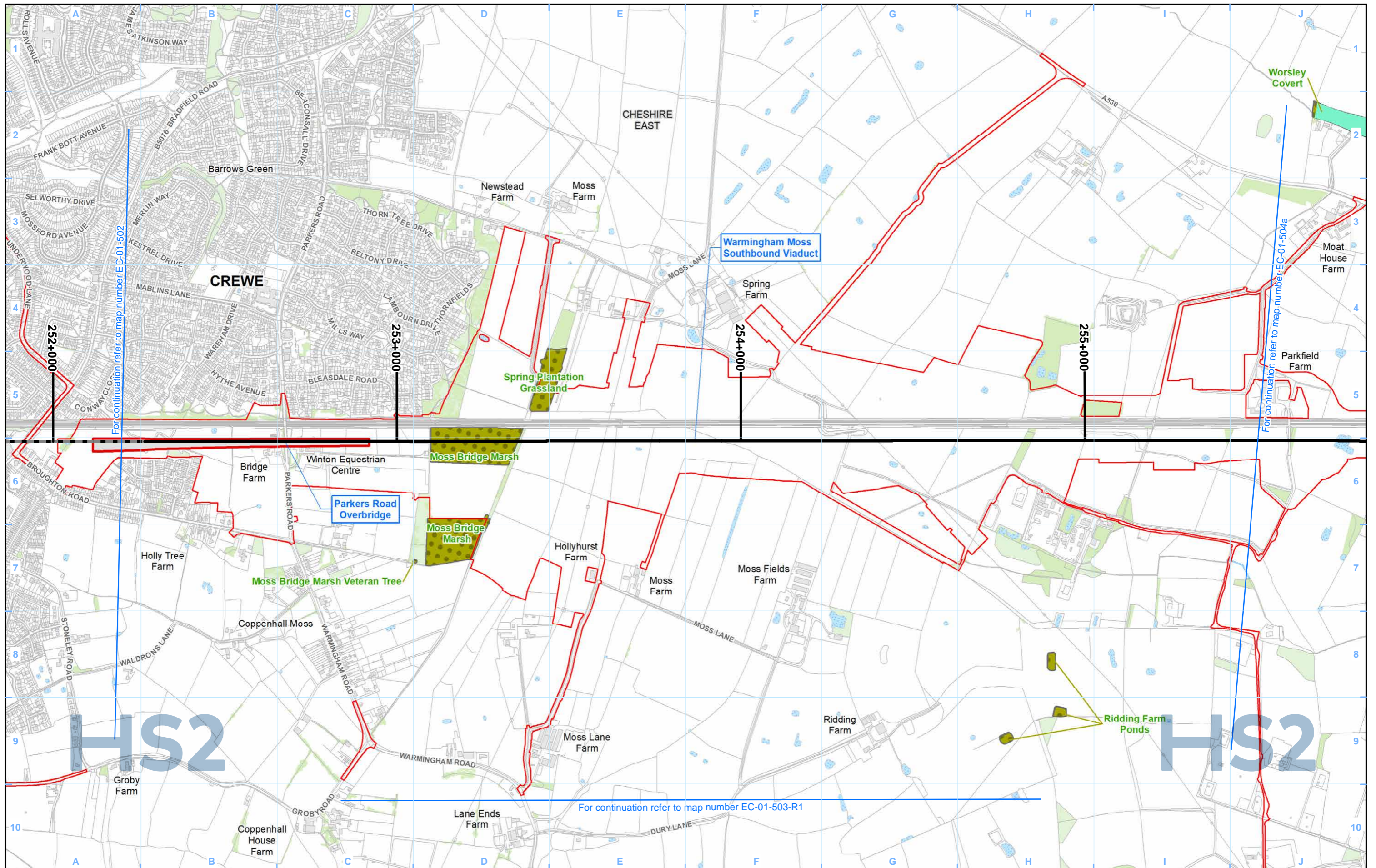
Registered in England. Registration number 06791686.
Registered office: 2 Snowhill, Queensway, Birmingham B4 6GA.

© Crown copyright and database rights 2020
OS 100049190

Scale at A3: 1:10,000

Doc Number: 2DE01-MWJ-EV-MAP-M000-003591-P01

Date: 12/08/21



Legend

N.B. Due to the overlapping nature of some ecological designations and the range of different site designations that occur across the route individual designations may on occasion be obscured. In all cases where an area of land is covered by more than one ecological designation, as a minimum the ecological designation of highest value is visible.

Map Number	EC-01-503
Map Name	Designated Sites
	Community Area MA01: Hough to Walley's Green

HS2

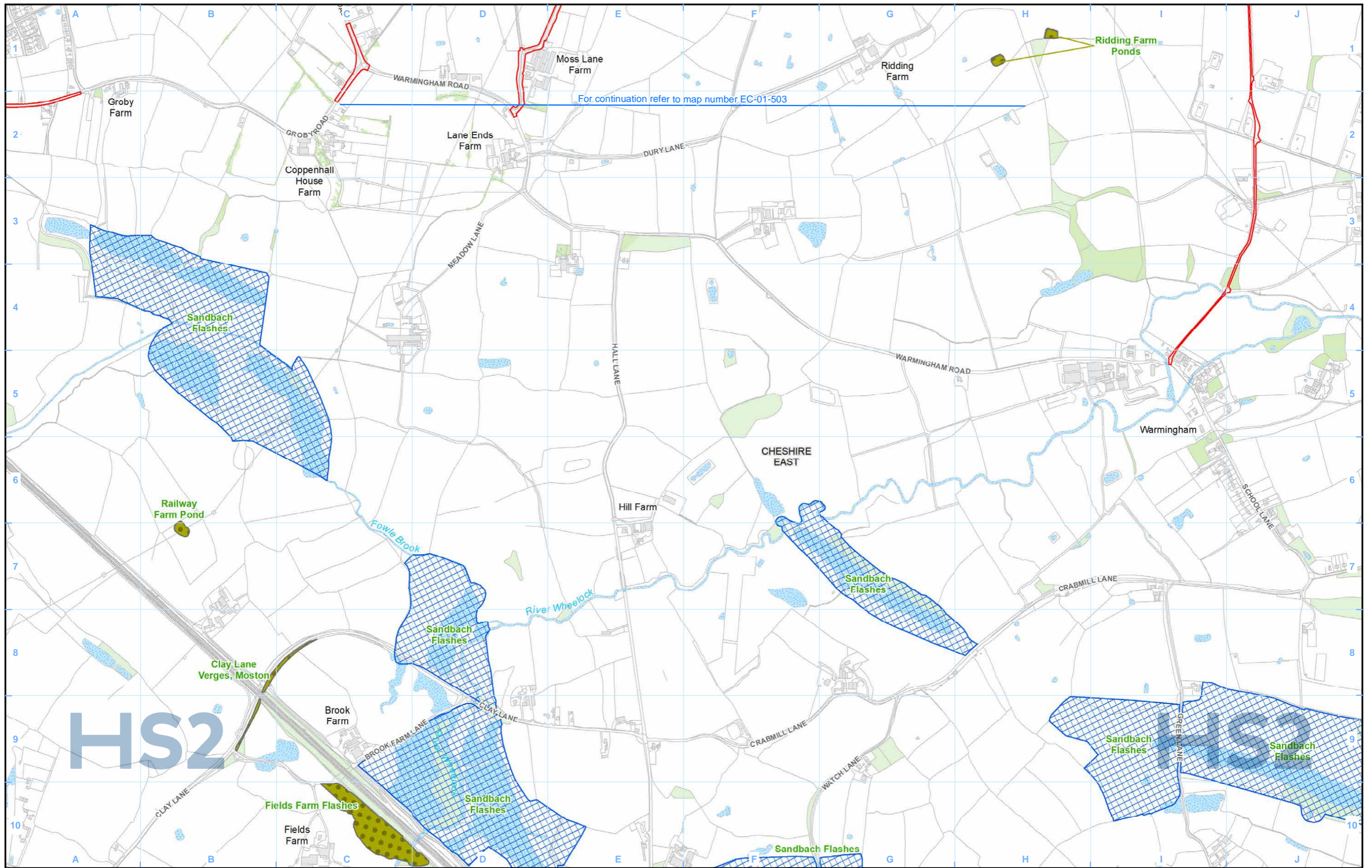
Registered in England. Registration number 06791686.
Registered office: 2 Snowhill, Queensway, Birmingham B4 6GA.

Scale at A3: 1:10,000

© Crown copyright and database rights 2020
OS 100049190

Doc Number: 2DE01-MWJ-EV-MAP-M000-000726-P01

Date: 12/08/21



For continuation refer to map number EC-01-503

HS2

- Legend**
- Route in tunnel
 - Route on surface
 - Depot, station, headhouse or portal building
 - Land potentially required during construction
 - Community area boundary
 - County boundary
 - District/Borough boundary
 - Watercourse
 - Water body
 - Woodland (verified by survey)
 - Site of Special Scientific Interest (SSSI)
 - Special Protection Area (SPA)
 - Special Area of Conservation (SAC)
 - Local Nature Reserve (LNR)
 - Local Wildlife Sites (LWS) / Sites of Biological Importance (SBI)
 - National Nature Reserve (NNR)
 - Ancient woodland
 - Ramsar Site - Wetland of International Importance

N.B. Due to the overlapping nature of some ecological designations and the range of different site designations that occur across the route individual designations may on occasion be obscured. In all cases where an area of land is covered by more than one ecological designation, as a minimum the ecological designation of highest value is visible.

Map Number	EC-01-503-R1
Map Name	Designated Sites
	Community Area MA01: Hough to Walley's Green

Registered in England. Registration number 06791686.
Registered office: 2 Snowhill, Queensway,
Birmingham B4 6GA.

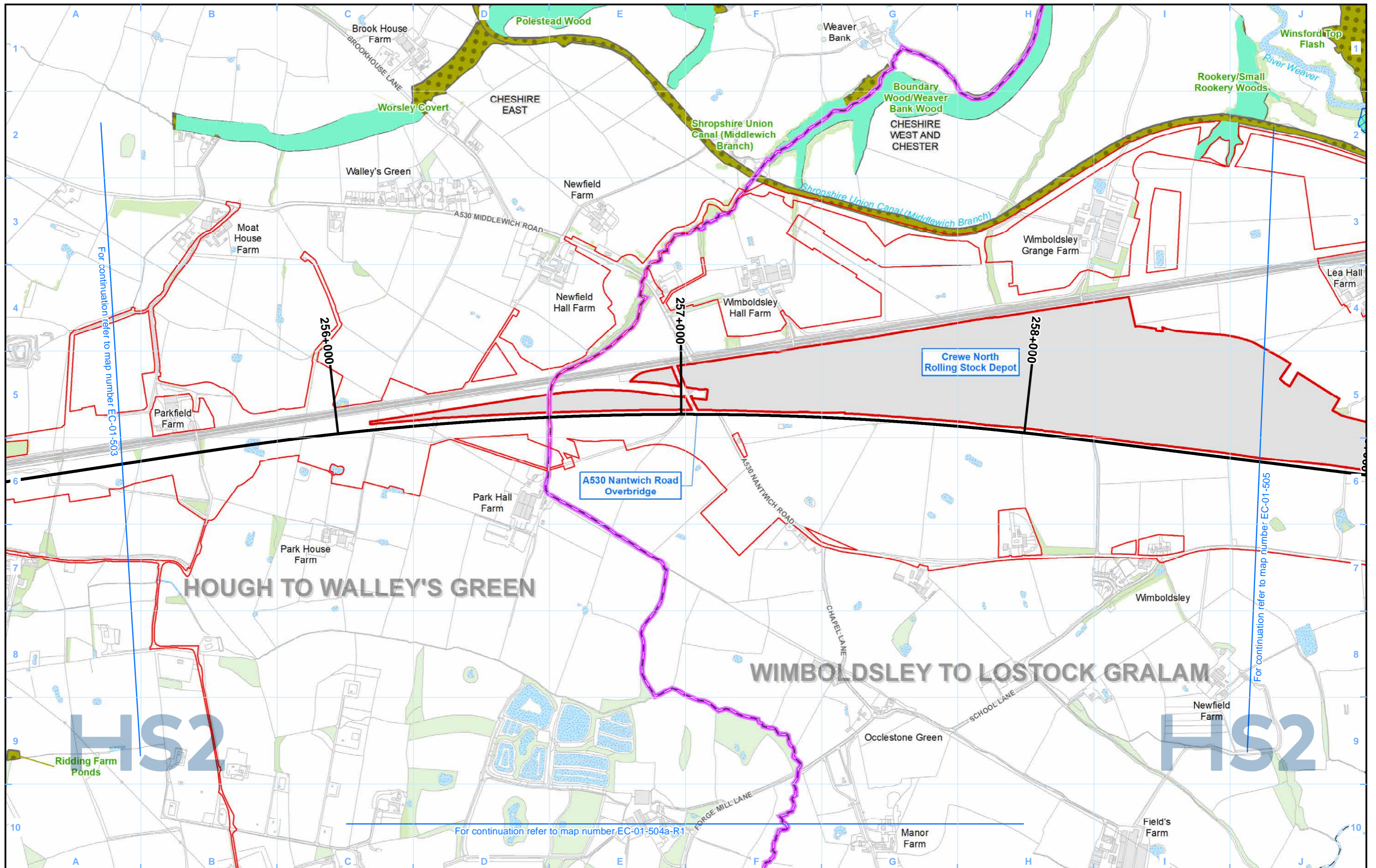
© Crown copyright and database rights 2020
OS 100049190

Doc Number: 2DE01-MWJ-EV-MAP-M000-002596-P01

Scale at A3: 1:10,000

Metres

Date: 12/08/21



Legend

N.B. Due to the overlapping nature of some ecological designations and the range of different site designations that occur across the route individual designations may on occasion be obscured. In all cases where an area of land is covered by more than one ecological designation, as a minimum the ecological designation of highest value is visible.

Map Number	EC-01-504a
Map Name	Designated Sites
	Community Area MA01: Hough to Walley's Green

HS2

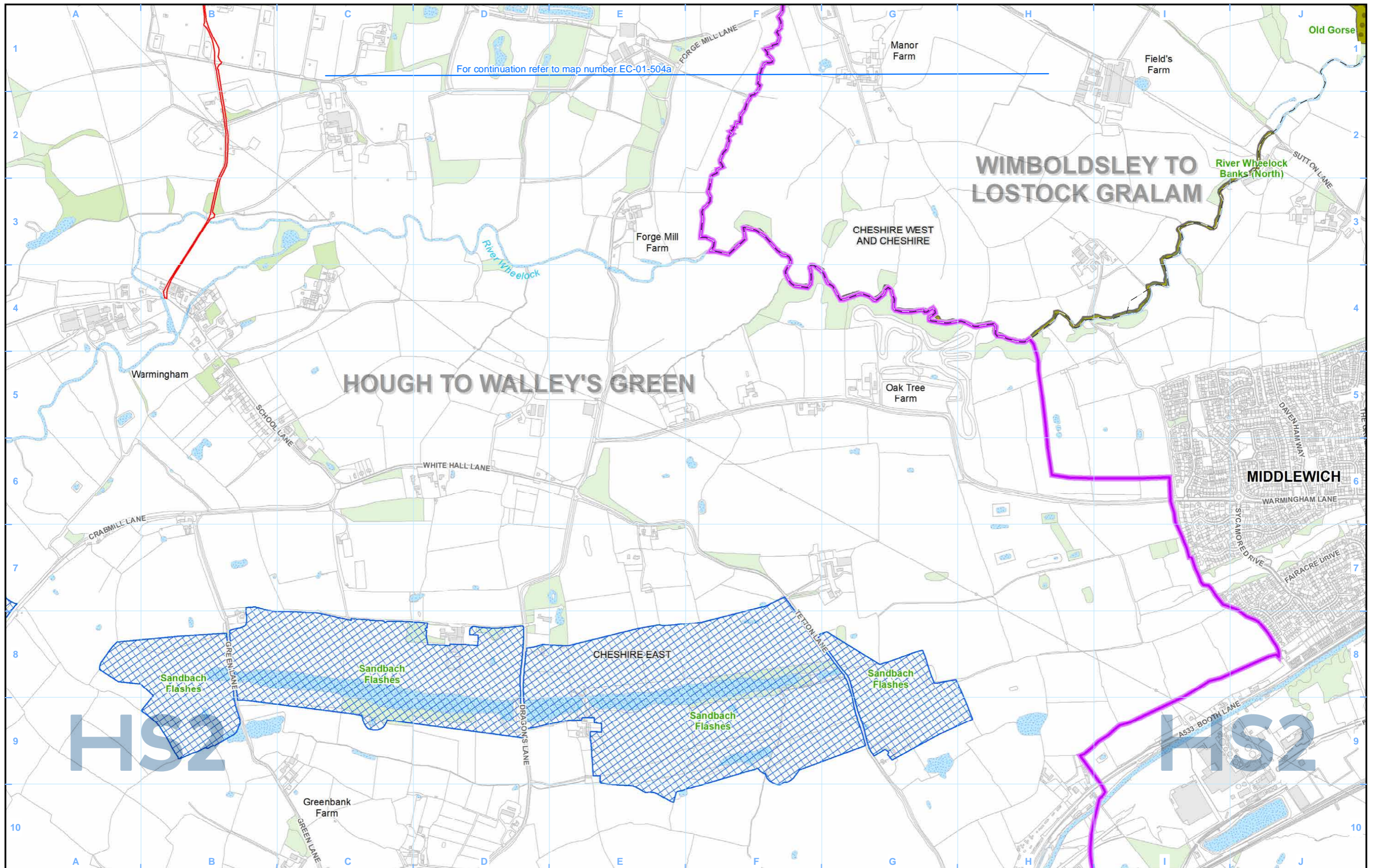
Registered in England. Registration number 06791686.
Registered office: 2 Snowhill, Queensway, Birmingham B4 6GA.

© Crown copyright and database rights 2020
OS 100049190

Doc Number: 2DE01-MWJ-EV-MAP-M000-000727-P01

Date: 12/08/21

Scale at A3: 1:10,000



For continuation refer to map number EC-01-504a

Legend	
	Route in tunnel
	Route on surface
	Depot, station, headhouse or portal building
	Land potentially required during construction
	Community area boundary
	County boundary
	District/Borough boundary
	Watercourse
	Water body
	Woodland (verified by survey)
	Site of Special Scientific Interest (SSSI)
	Special Protection Area (SPA)
	Special Area of Conservation (SAC)
	Local Nature Reserve (LNR)
	Local Wildlife Sites (LWS) / Sites of Biological Importance (SBI)
	National Nature Reserve (NNR)
	Ancient woodland
	Ramsar Site - Wetland of International Importance

N.B. Due to the overlapping nature of some ecological designations and the range of different site designations that occur across the route individual designations may on occasion be obscured. In all cases where an area of land is covered by more than one ecological designation, as a minimum the ecological designation of highest value is visible.

Map Number	EC-01-504a-R1
Map Name	Designated Sites
	Community Area MA01: Hough to Walley's Green

HS2

Registered in England. Registration number 06791686.
Registered office: 2 Snowhill, Queensway, Birmingham B4 6QA.

© Crown copyright and database rights 2020
OS 100049190

Doc Number: 2DE01-MWJ-EV-MAP-M000-002597-P01

Scale at A3: 1:10,000

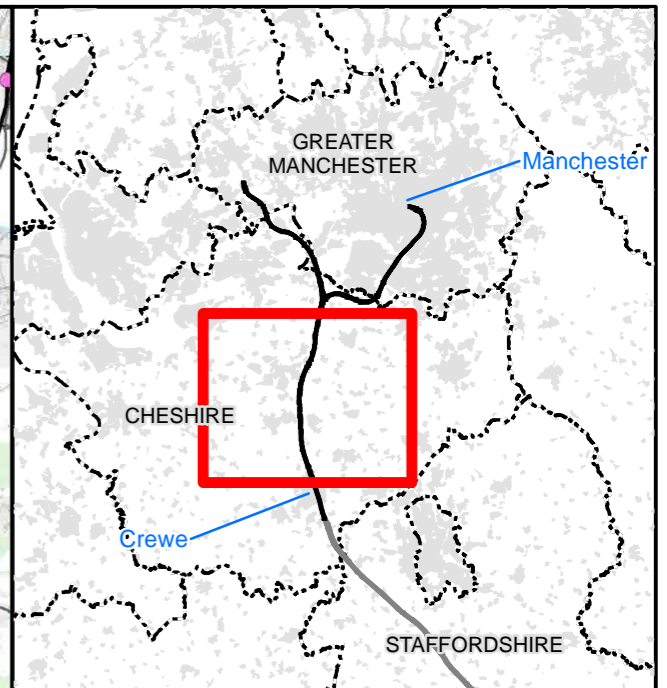
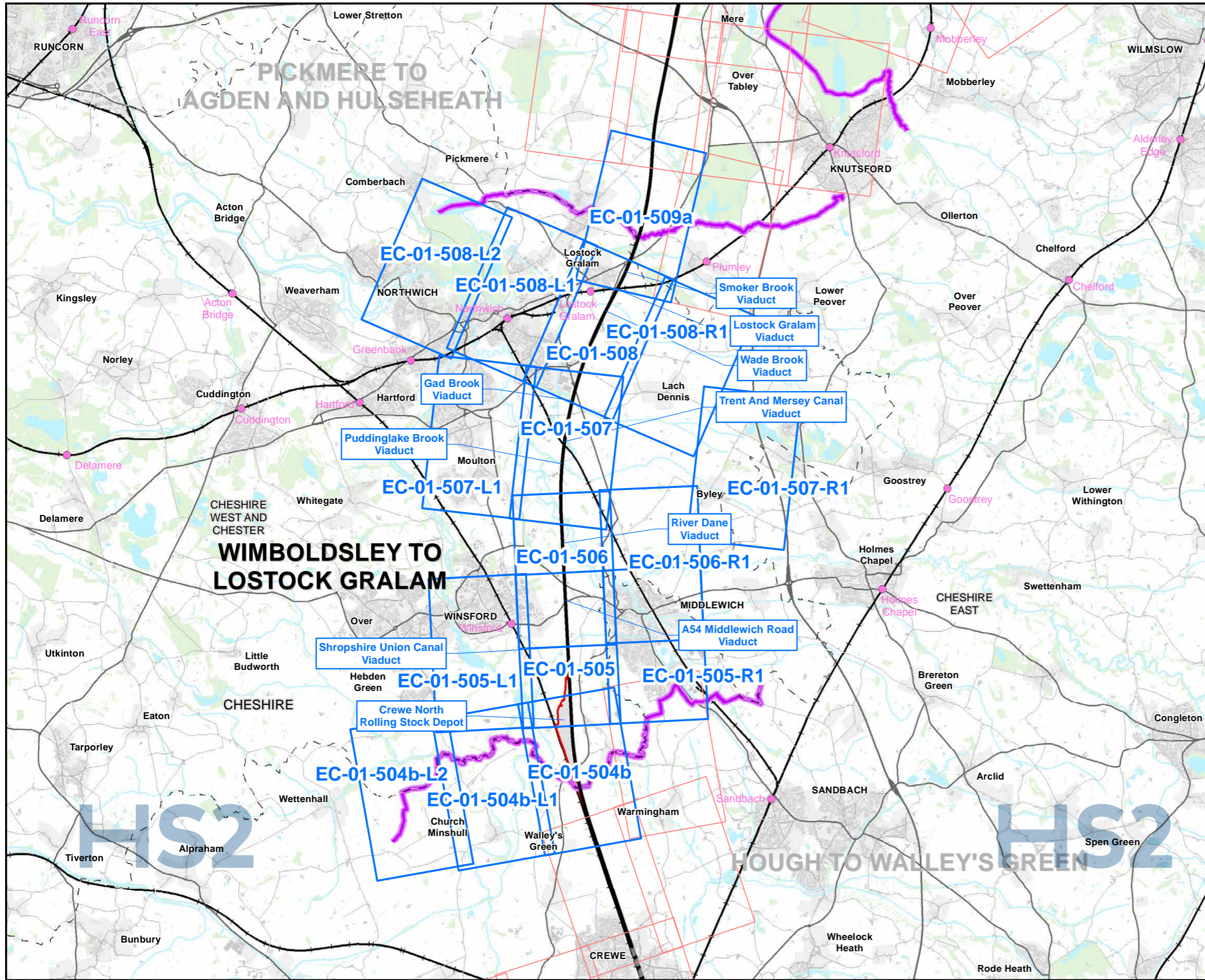
Metres

Date: 12/08/21

This page is intentionally blank

High Speed Rail (Crewe – Manchester) Environmental Statement

MA02: Wimboldsley to Lostock Gralam
EC-01 - Designated sites



Map Series Information:

This map series shows statutory and non-statutory sites for nature conservation located in the vicinity of the land required for the construction of the Proposed Scheme. They also show the location of Nature Reserves of the RSPB and Wildlife Trusts, and ancient woodland.

Main Map Legend

- Route in tunnel
- Route on surface
- Depot, station, headhouse or portal building
- Community area boundary
- Existing railway station
- County boundary
- District/Borough boundary
- Map sheets included in this community area
- Map sheets not included in this community area

Map Number EC-01-INDEX-MA02

Map Name
**Index Map of:
Designated Sites**

Community Area MA02:
Wimboldsley to Lostock Gralam

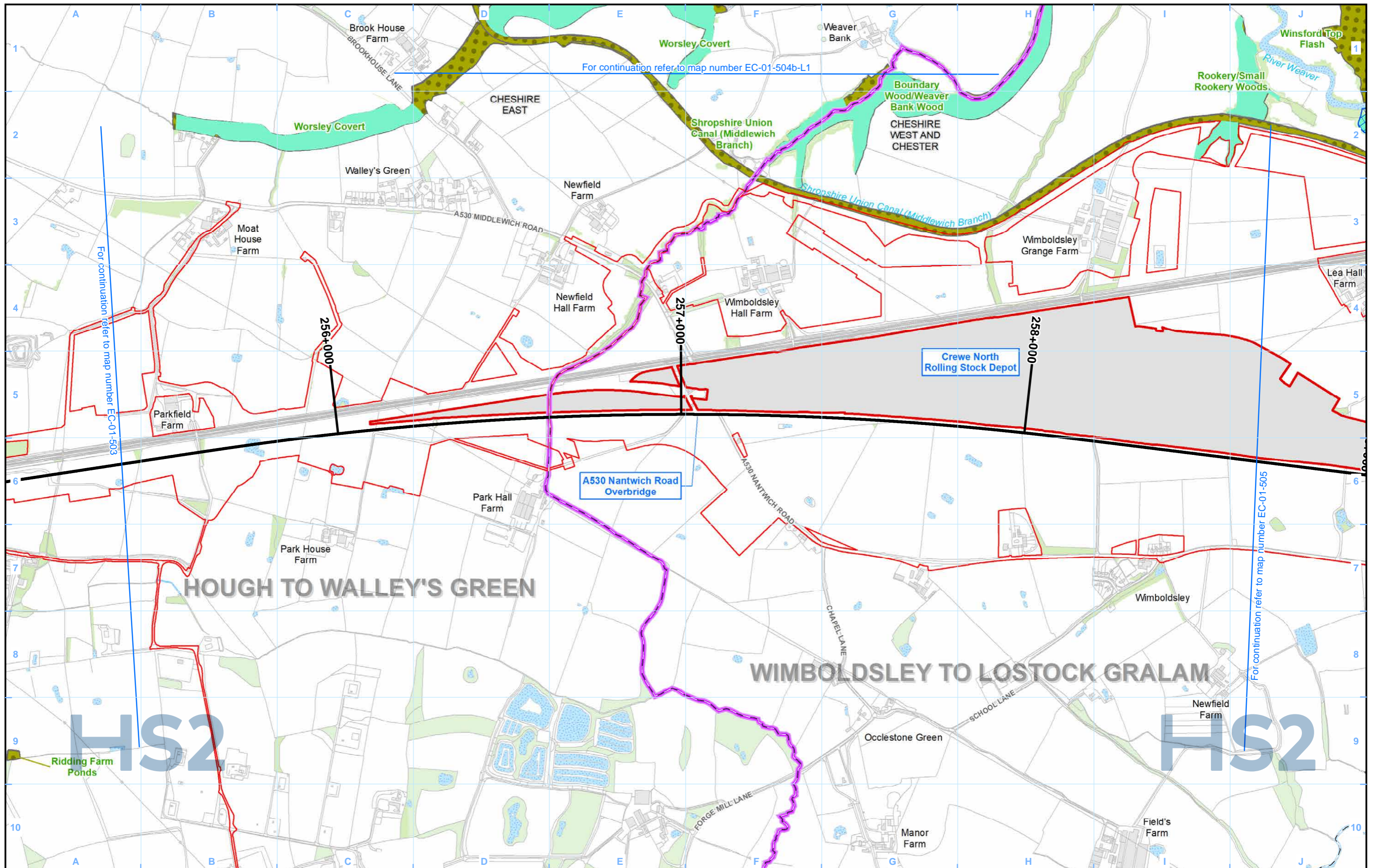
HS2 HS2 Ltd accept no responsibility for any circumstances, which arise from the reproduction of this map after alteration, amendment or abbreviation or if it is issued in part or issued incomplete in any way.

Registered in England. Registration number 06791686.
Registered office: 2 Snowhill, Queensway,
Birmingham B4 6GA.

Scale at A3: 1:100,000

© Crown copyright and database rights 2020
OS 100049190

Doc Number: 2DE01-MWJ-EV-MAP-M000-000760-P01 **Date: 12/08/21**



Legend

N.B. Due to the overlapping nature of some ecological designations and the range of different site designations that occur across the route individual designations may on occasion be obscured. In all cases where an area of land is covered by more than one ecological designation, as a minimum the ecological designation of highest value is visible.

Map Number	EC-01-504b
Map Name	Designated Sites
	Community Area MA02: Wimboldsley to Lostock Gralam

HS2

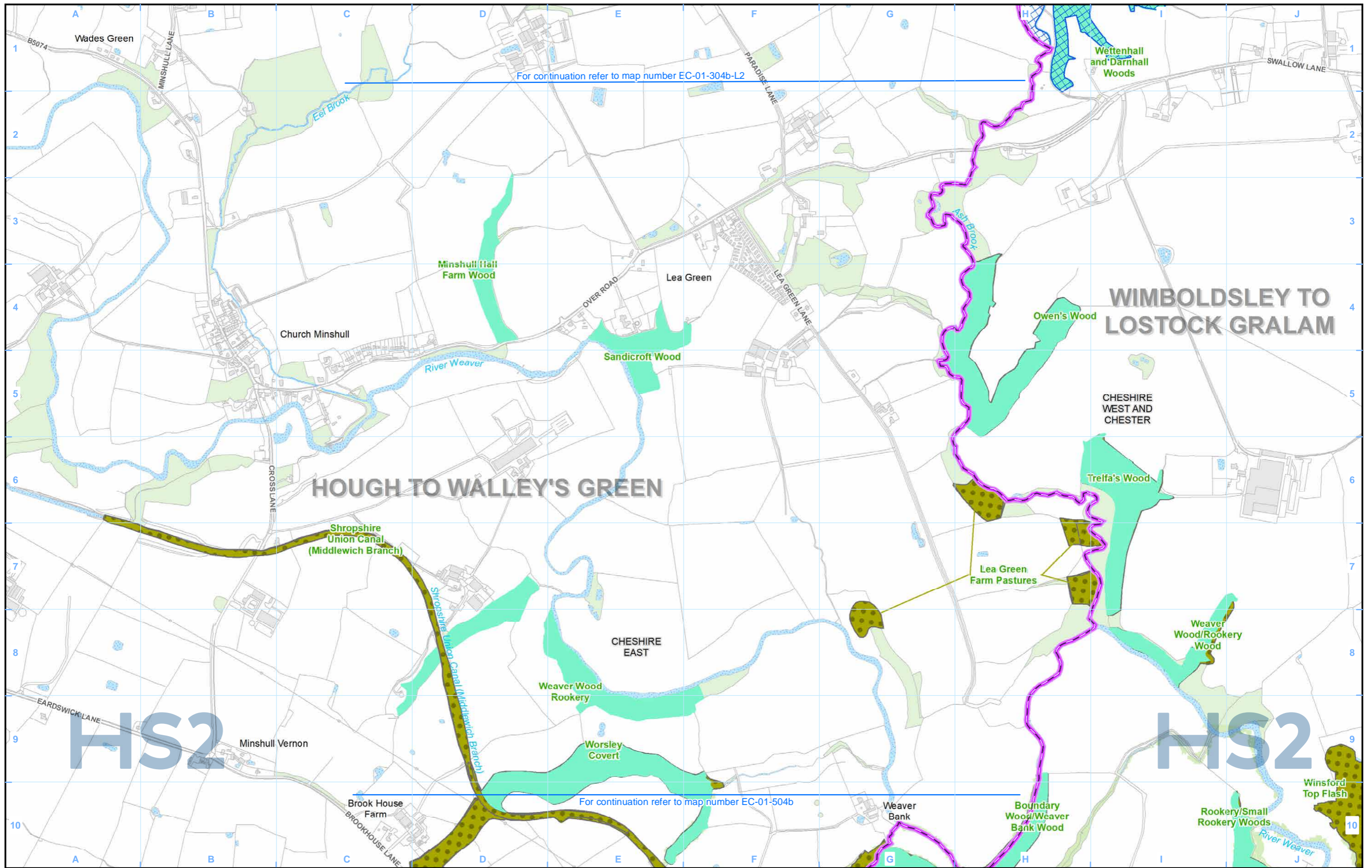
Registered in England. Registration number 06791686.
Registered office: 2 Snowhill, Queensway, Birmingham B4 6GA.

© Crown copyright and database rights 2020
OS 100049190

Scale at A3: 1:10,000

Doc Number: 2DE01-MWJ-EV-MAP-M000-000728-P01

Date: 12/08/21



Legend

Route in tunnel	Watercourse	Local Wildlife Sites (LWS) / Sites of Biological Importance (SBI)
Route on surface	Water body	National Nature Reserve (NNR)
Depot, station, headhouse or portal building	Woodland (verified by survey)	Ancient woodland
Land potentially required during construction	Site of Special Scientific Interest (SSSI)	Ramsar Site - Wetland of International Importance
Community area boundary	Special Protection Area (SPA)	Special Area of Conservation (SAC)
County boundary	Local Nature Reserve (LNR)	
District/Borough boundary		

N.B. Due to the overlapping nature of some ecological designations and the range of different site designations that occur across the route individual designations may on occasion be obscured. In all cases where an area of land is covered by more than one ecological designation, as a minimum the ecological designation of highest value is visible.

Map Number	EC-01-504b-L1
Map Name	Designated Sites
	Community Area MA02: Wimboldsley to Lostock Gralam

HS2

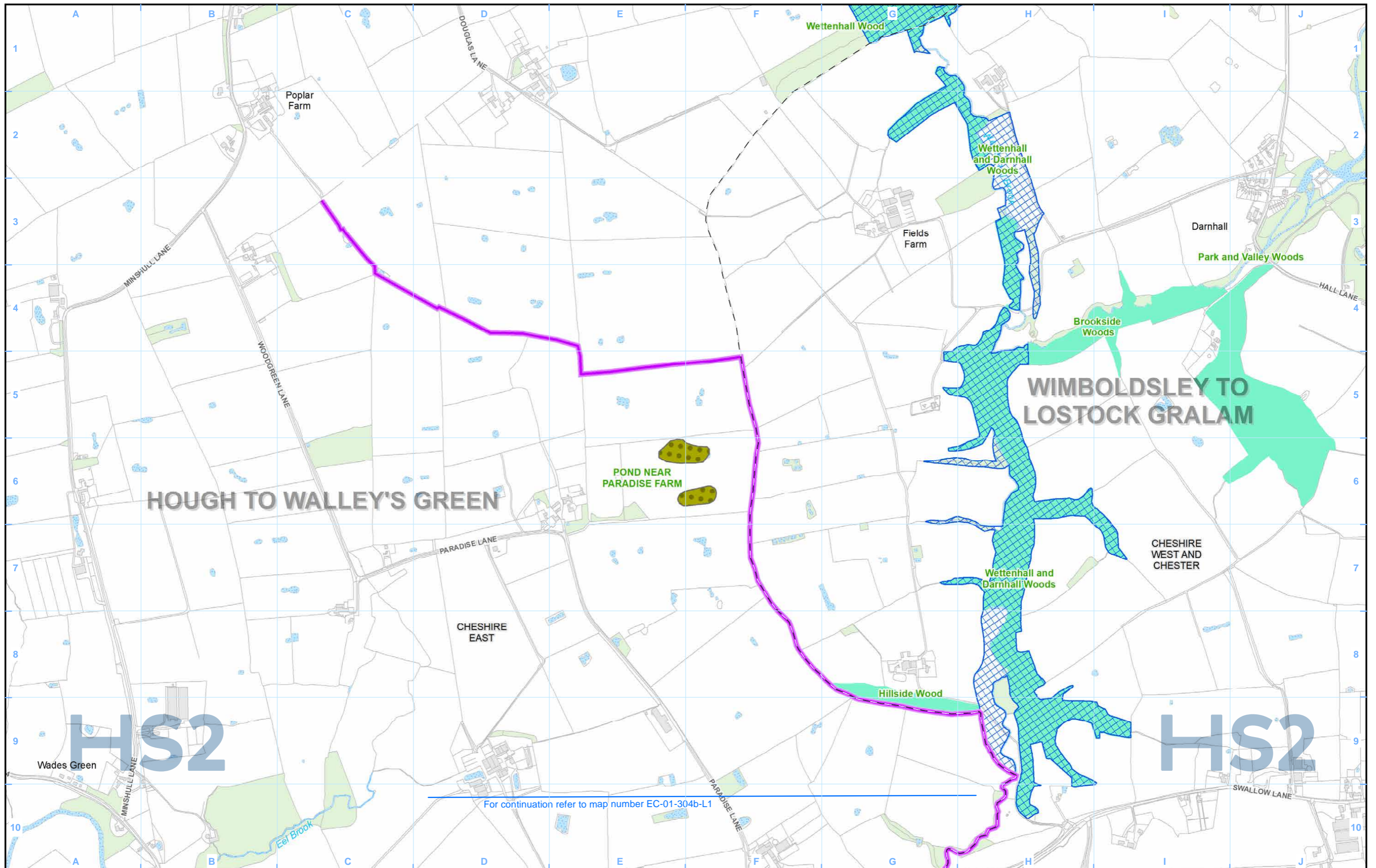
Registered in England. Registration number 06791686.
Registered office: 2 Snowhill, Queensway, Birmingham B4 6QA.

© Crown copyright and database rights 2020
OS 100049190

Scale at A3: 1:10,000

Doc Number: 2DE01-MWJ-EV-MAP-M000-002598-P01

Date: 12/08/21



HOUGH TO WALLEY'S GREEN

WIMBOLDSLEY TO LOSTOCK GRALAM

For continuation refer to map number EC-01-304b-L1

Legend	
	Route in tunnel
	Route on surface
	Depot, station, headhouse or portal building
	Land potentially required during construction
	Community area boundary
	County boundary
	District/Borough boundary
	Watercourse
	Water body
	Woodland (verified by survey)
	Site of Special Scientific Interest (SSSI)
	Special Protection Area (SPA)
	Special Area of Conservation (SAC)
	Local Nature Reserve (LNR)
	Local Wildlife Sites (LWS) / Sites of Biological Importance (SBI)
	National Nature Reserve (NNR)
	Ancient woodland
	Ramsar Site - Wetland of International Importance

N.B. Due to the overlapping nature of some ecological designations and the range of different site designations that occur across the route individual designations may on occasion be obscured. In all cases where an area of land is covered by more than one ecological designation, as a minimum the ecological designation of highest value is visible.

Map Number	EC-01-504b-L2
Map Name	Designated Sites
	Community Area MA02: Wimboldsley to Lostock Gralam

Registered in England. Registration number 06791686.
Registered office: 2 Snowhill, Queensway,
Birmingham B4 6GA.

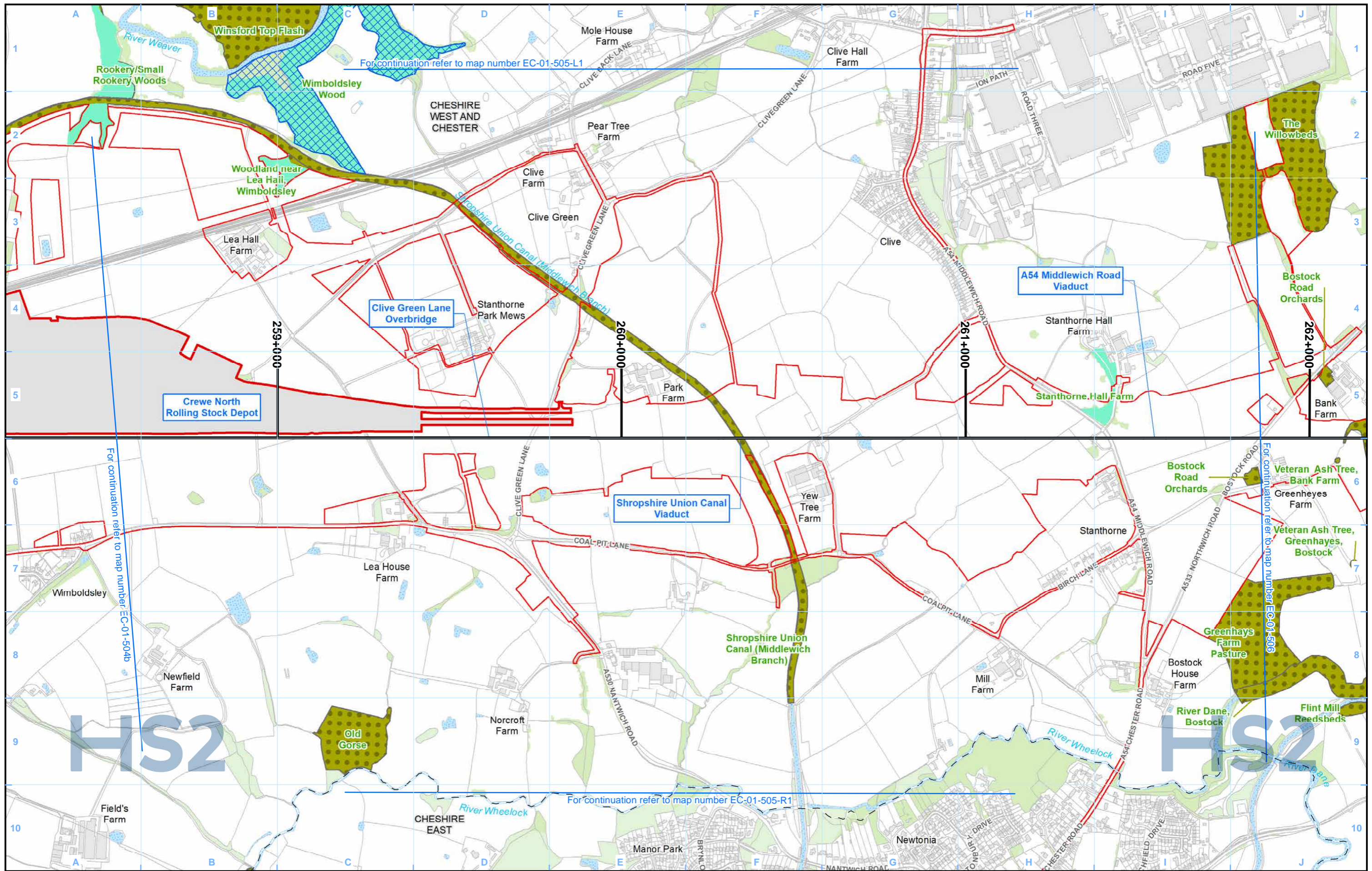
© Crown copyright and database rights 2020
OS 100049190

Doc Number: 2DE01-MWJ-EV-MAP-M000-002599-P01

Scale at A3: 1:10,000

Metres

Date: 12/08/21



- Legend**
- Route in tunnel
 - Route on surface
 - Depot, station, headhouse or portal building
 - Land potentially required during construction
 - Community area boundary
 - County boundary
 - District/Borough boundary
 - Watercourse
 - Water body
 - Woodland (verified by survey)
 - Site of Special Scientific Interest (SSSI)
 - Special Protection Area (SPA)
 - Special Area of Conservation (SAC)
 - Local Nature Reserve (LNR)
 - Local Wildlife Sites (LWS) / Sites of Biological Importance (SBI)
 - National Nature Reserve (NNR)
 - Ancient woodland
 - Ramsar Site - Wetland of International Importance

N.B. Due to the overlapping nature of some ecological designations and the range of different site designations that occur across the route individual designations may on occasion be obscured. In all cases where an area of land is covered by more than one ecological designation, as a minimum the ecological designation of highest value is visible.

Map Number	EC-01-505
Map Name	Designated Sites
	Community Area MA02: Wimboldsley to Lostock Gralam

HS2

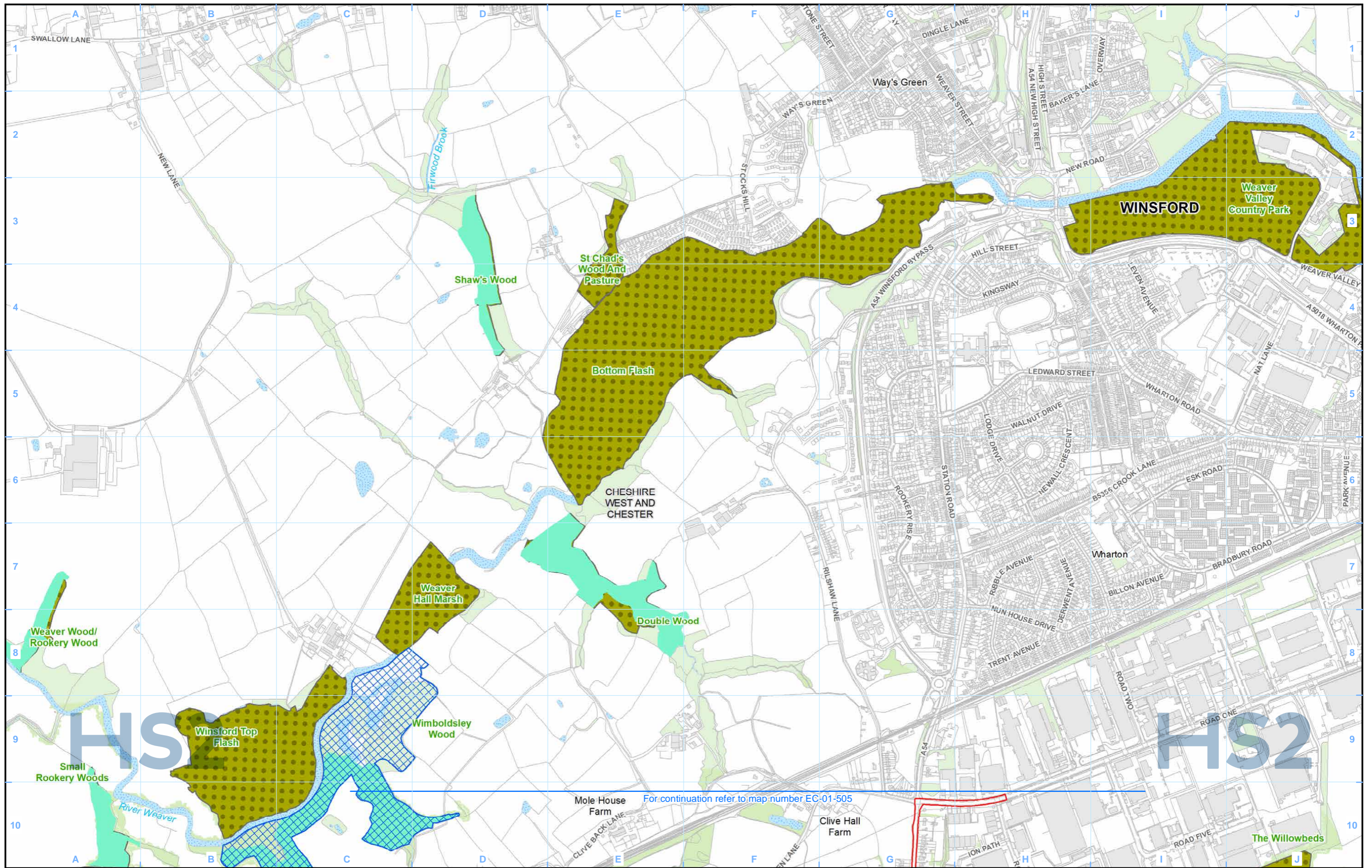
Registered in England. Registration number 06791686.
Registered office: 2 Snowhill, Queensway, Birmingham B4 6GA.

Scale at A3: 1:10,000

© Crown copyright and database rights 2020
OS 100049190

Doc Number: 2DE01-MWJ-EV-MAP-M000-000729-P01

Date: 12/08/21



Legend

	Local Wildlife Sites (LWS) / Sites of Biological Importance (SBI)
	National Nature Reserve (NNR)
	Ancient woodland
	Ramsar Site - Wetland of International Importance
	Special Area of Conservation (SAC)
	Local Nature Reserve (LNR)

N.B. Due to the overlapping nature of some ecological designations and the range of different site designations that occur across the route individual designations may on occasion be obscured. In all cases where an area of land is covered by more than one ecological designation, as a minimum the ecological designation of highest value is visible.

For continuation refer to map number EC-01-505

Map Number	EC-01-505-L1
Map Name	Designated Sites
	Community Area MA02: Wimboldsley to Lostock Gralam

HS2

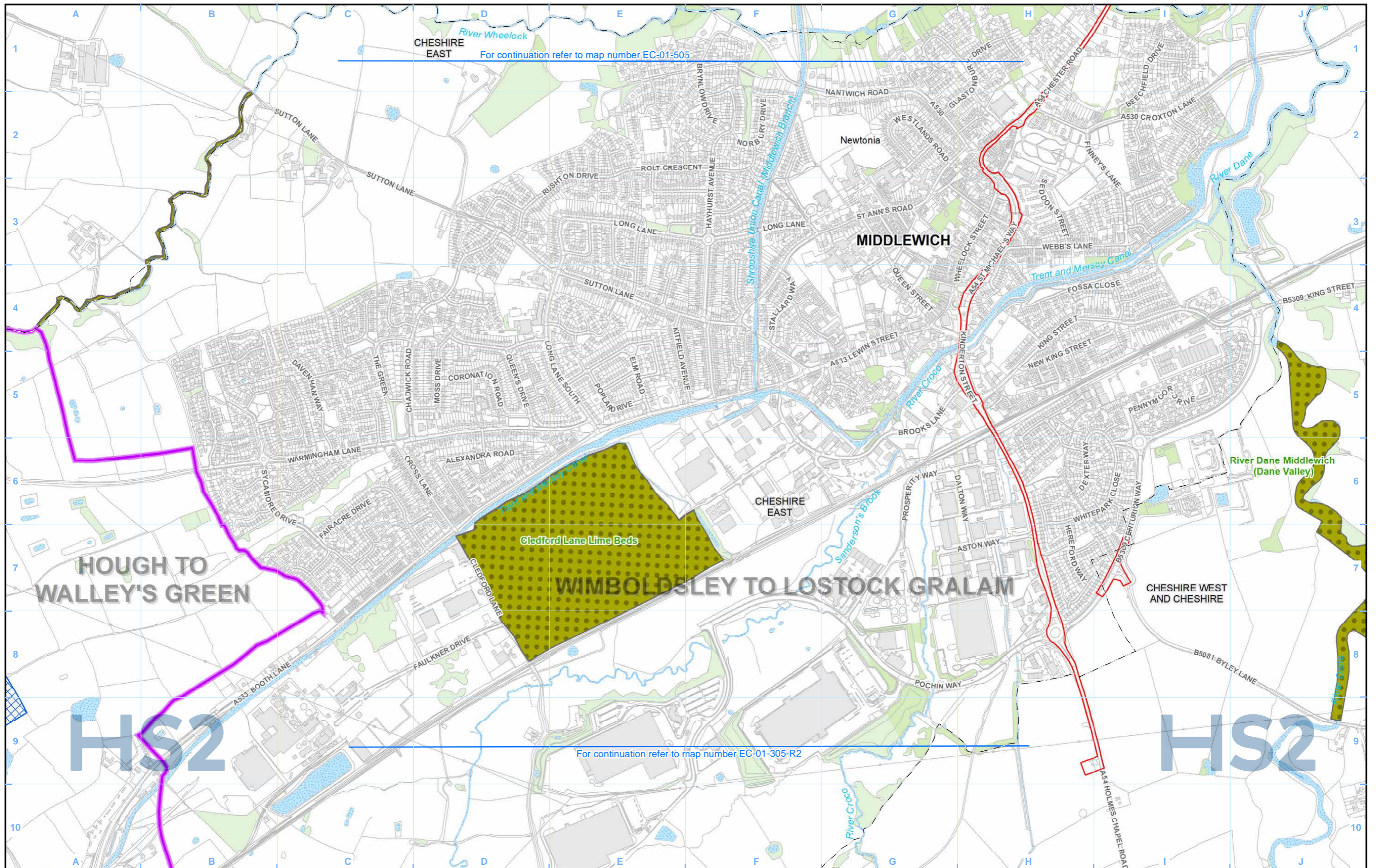
Registered in England. Registration number 06791686.
Registered office: 2 Snowhill, Queensway, Birmingham B4 6QA.

© Crown copyright and database rights 2020
OS 100049190

Doc Number: 2DE01-MWJ-EV-MAP-M000-002600-P01

Date: 12/08/21

Scale at A3: 1:10,000



CHESHIRE EAST For continuation refer to map number EC-01-505

For continuation refer to map number EC-01-305-R2

Legend

N.B. Due to the overlapping nature of some ecological designations and the range of different site designations that occur across the route individual designations may on occasion be obscured. In all cases where an area of land is covered by more than one ecological designation, as a minimum the ecological designation of highest value is visible.

Map Number	EC-01-505-R1
Map Name	Designated Sites
	Community Area MA02: Wimboldsley to Lostock Gralam

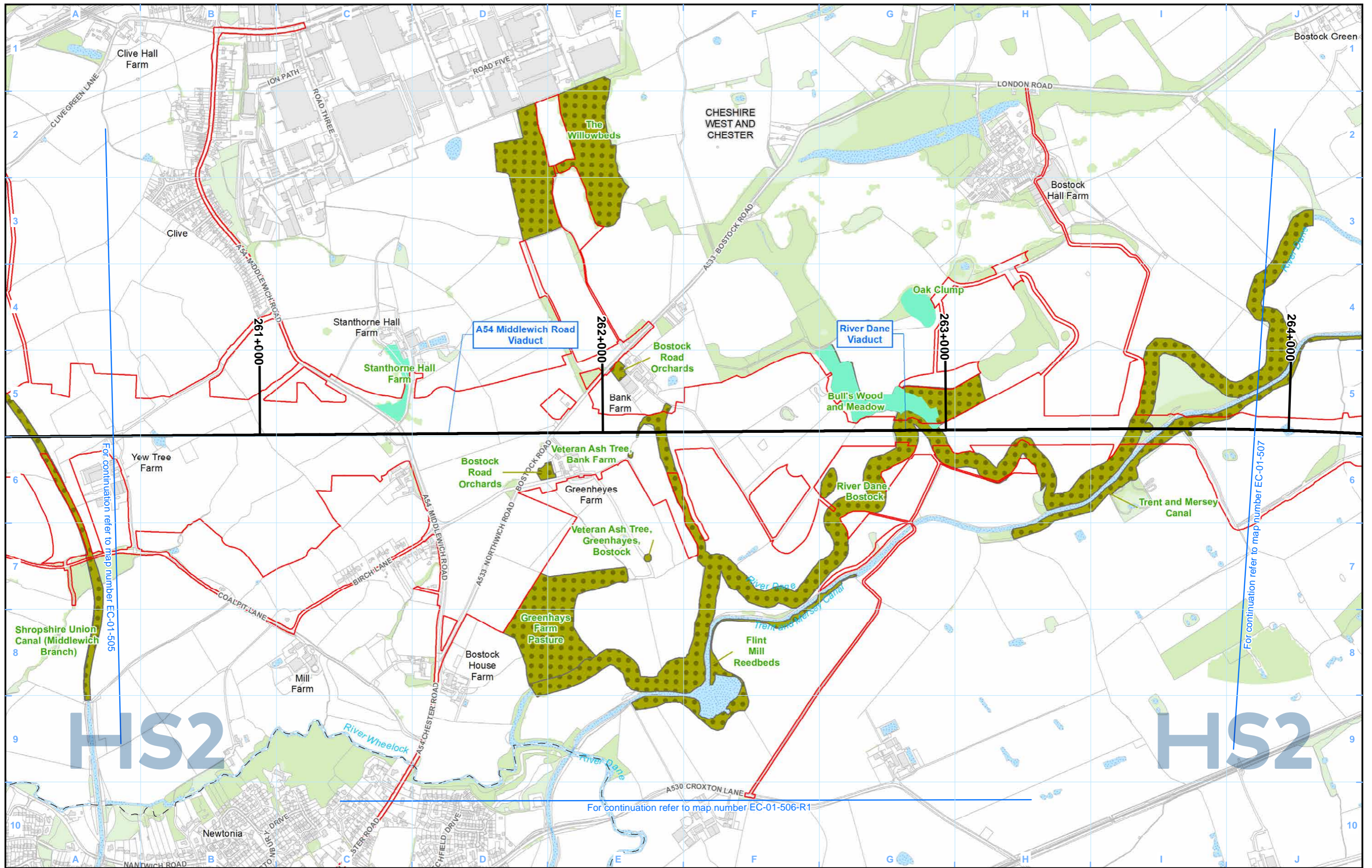
HS2

Registered in England. Registration number 06791686.
Registered office: 2 Snowhill, Queensway, Birmingham B4 6GA.

© Crown copyright and database rights 2020
OS 100049190

Scale at A3: 1:10,000

Doc Number: 2DE01-MWJ-EV-MAP-M000-003592-P01 Date: 12/08/21



Legend

N.B. Due to the overlapping nature of some ecological designations and the range of different site designations that occur across the route individual designations may on occasion be obscured. In all cases where an area of land is covered by more than one ecological designation, as a minimum the ecological designation of highest value is visible.

Map Number	EC-01-506
Map Name	Designated Sites
Community Area MA02: Wimboldsley to Lostock Gralam	

HS2

Registered in England. Registration number 06791686.
Registered office: 2 Snowhill, Queensway, Birmingham B4 6QA.

© Crown copyright and database rights 2020
OS 100049190

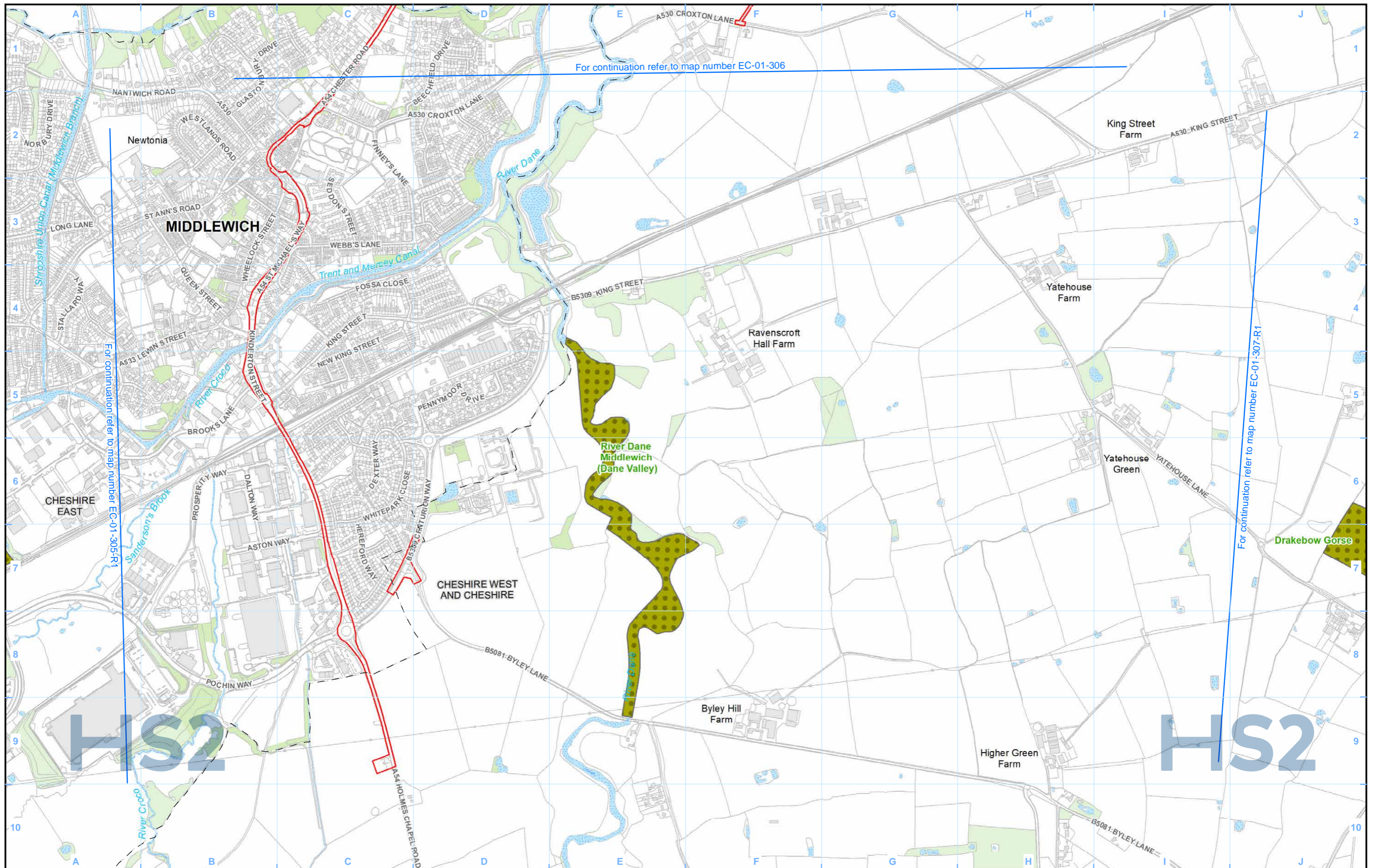
Doc Number: 2DE01-MWJ-EV-MAP-M000-000730-P01

Scale at A3: 1:10,000

Metres

Date: 12/08/21

HS2 Ltd accept no responsibility for any circumstances, which arise from the reproduction of this map after alteration, amendment or abbreviation or if it is issued in part or issued incomplete in any way.



For continuation refer to map number EC-01-306

For continuation refer to map number EC-01-305-R1

For continuation refer to map number EC-01-307-R1

Legend	
	Route in tunnel
	Route on surface
	Depot, station, headhouse or portal building
	Land potentially required during construction
	Community area boundary
	County boundary
	District/Borough boundary
	Watercourse
	Water body
	Woodland (verified by survey)
	Site of Special Scientific Interest (SSSI)
	Special Protection Area (SPA)
	Special Area of Conservation (SAC)
	Local Nature Reserve (LNR)
	Local Wildlife Sites (LWS) / Sites of Biological Importance (SBI)
	National Nature Reserve (NNR)
	Ancient woodland
	Ramsar Site - Wetland of International Importance

N.B. Due to the overlapping nature of some ecological designations and the range of different site designations that occur across the route individual designations may on occasion be obscured. In all cases where an area of land is covered by more than one ecological designation, as a minimum the ecological designation of highest value is visible.

Map Number	EC-01-506-R1
Map Name	Designated Sites
	Community Area MA02: Wimboldsley to Lostock Gralam

Registered in England. Registration number 06791686.
Registered office: 2 Snowhill, Queensway,
Birmingham B4 6GA.

© Crown copyright and database rights 2020
OS 100049190

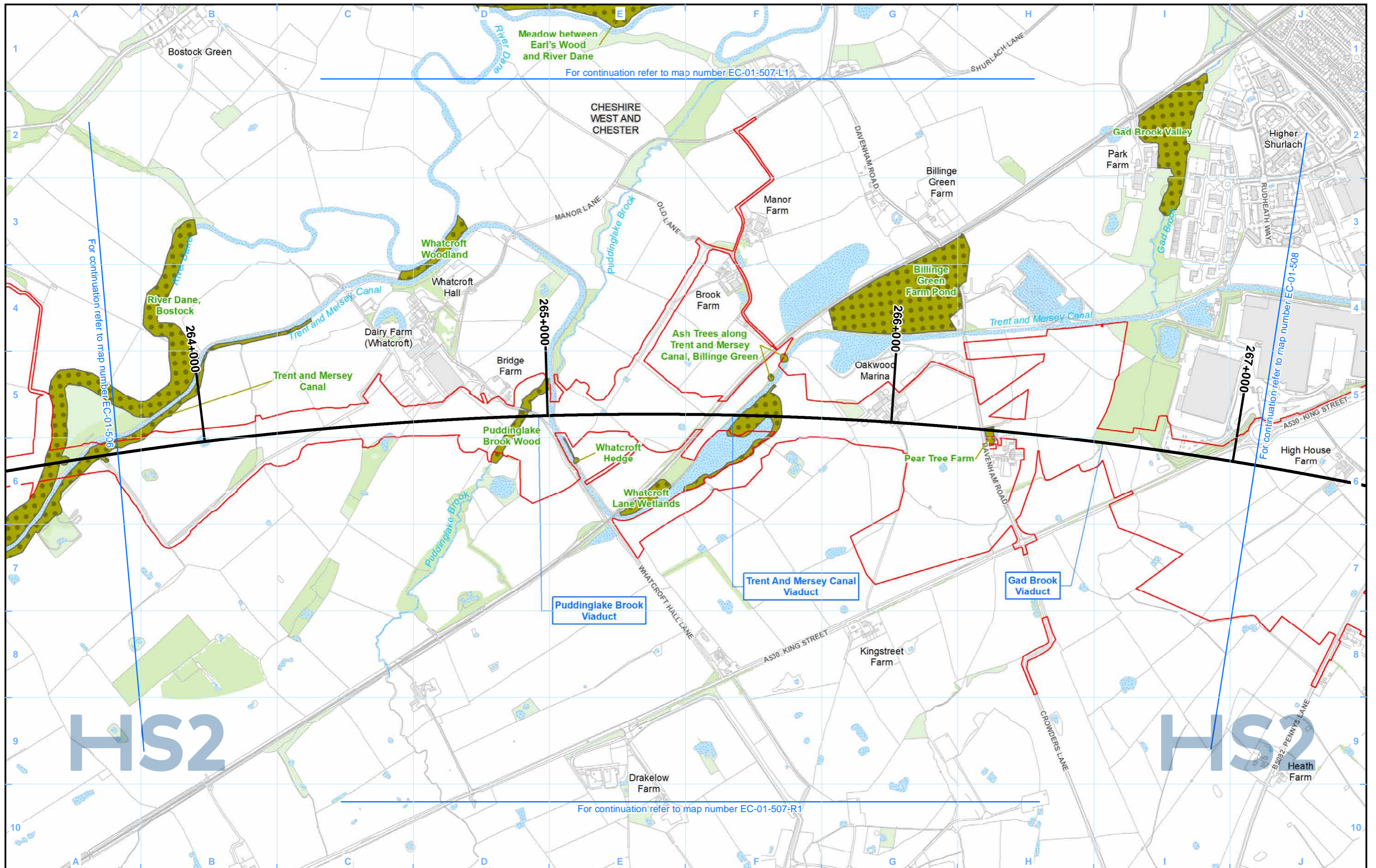
Doc Number: 2DE01-MWJ-EV-MAP-M000-003673-P01

Scale at A3: 1:10,000

Metres

Date: 12/08/21

HS2 Ltd accept no responsibility for any circumstances, which arise from the reproduction of this map after alteration, amendment or abbreviation or if it is issued in part or issued incomplete in any way.



- Legend**
- Route in tunnel
 - Route on surface
 - Depot, station, headhouse or portal building
 - Land potentially required during construction
 - Community area boundary
 - County boundary
 - District/Borough boundary
 - Watercourse
 - Water body
 - Woodland (verified by survey)
 - Site of Special Scientific Interest (SSSI)
 - Special Protection Area (SPA)
 - Special Area of Conservation (SAC)
 - Local Nature Reserve (LNR)
 - Local Wildlife Sites (LWS) / Sites of Biological Importance (SBI)
 - National Nature Reserve (NNR)
 - Ancient woodland
 - Ramsar Site - Wetland of International Importance

- Local Wildlife Sites (LWS) / Sites of Biological Importance (SBI)
- National Nature Reserve (NNR)
- Ancient woodland
- Ramsar Site - Wetland of International Importance

N.B. Due to the overlapping nature of some ecological designations and the range of different site designations that occur across the route individual designations may on occasion be obscured. In all cases where an area of land is covered by more than one ecological designation, as a minimum the ecological designation of highest value is visible.

Map Number	EC-01-507
Map Name	Designated Sites
Community Area MA02: Wimboldsley to Lostock Gralam	

HS2

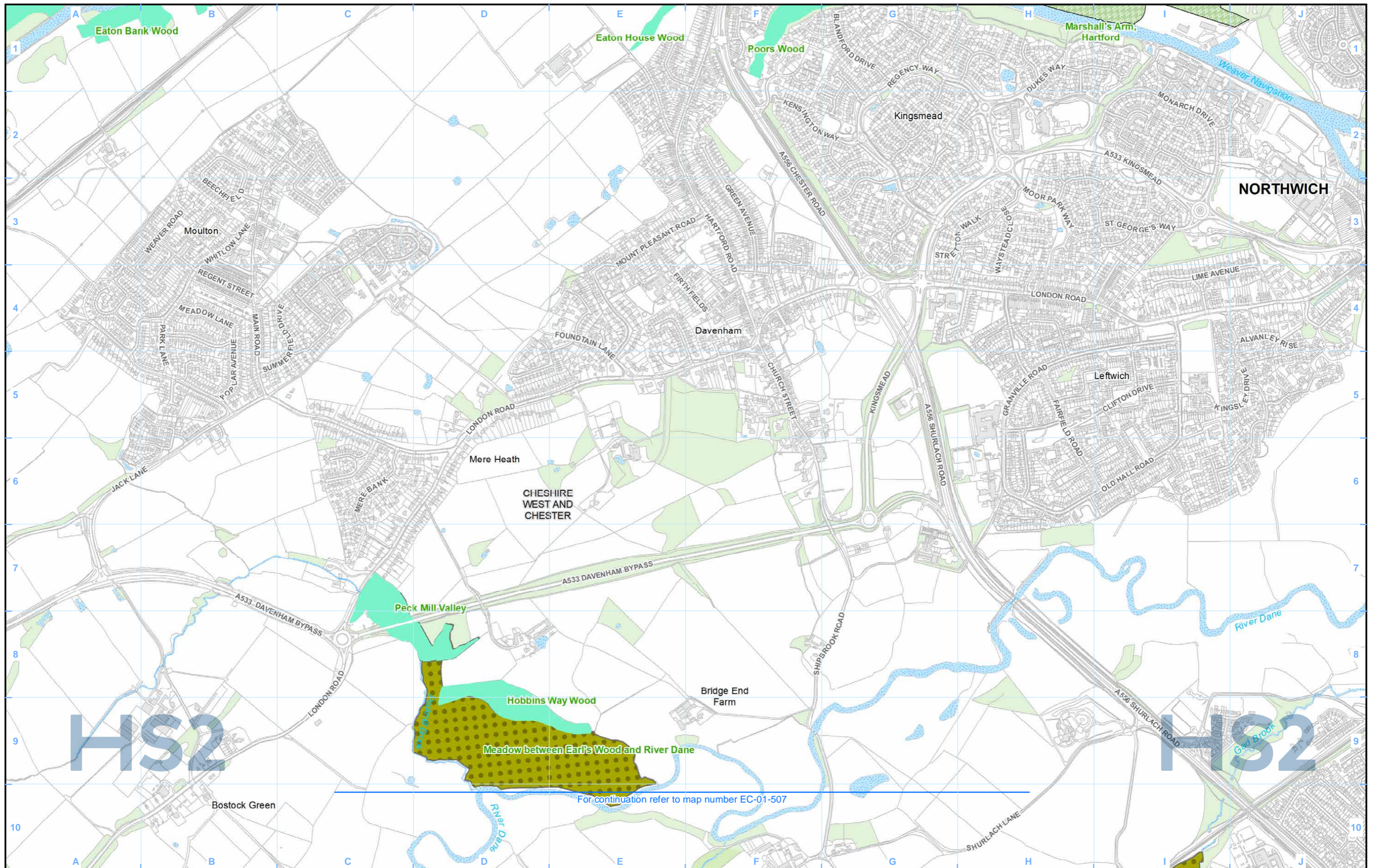
Registered in England. Registration number 06791686.
Registered office: 2 Snowhill, Queensway, Birmingham B4 6QA.

© Crown copyright and database rights 2020
OS 100049190

Doc Number: 2DE01-MWJ-EV-MAP-M000-000731-P01

Scale at A3: 1:10,000

Date: 12/08/21



Legend	
	Watercourse
	Water body
	Woodland (verified by survey)
	Site of Special Scientific Interest (SSSI)
	Special Protection Area (SPA)
	Special Area of Conservation (SAC)
	Local Nature Reserve (LNR)
	National Nature Reserve (NNR)
	Ramsar Site - Wetland of International Importance

N.B. Due to the overlapping nature of some ecological designations and the range of different site designations that occur across the route individual designations may on occasion be obscured. In all cases where an area of land is covered by more than one ecological designation, as a minimum the ecological designation of highest value is visible.

For continuation refer to map number EC-01-507

Map Number	EC-01-507-L1
Map Name	Designated Sites
	Community Area MA02: Wimboldsley to Lostock Gralam

Registered in England. Registration number 06791686.
Registered office: 2 Snowhill, Queensway,
Birmingham B4 6QA.

© Crown copyright and database rights 2020
OS 100049190

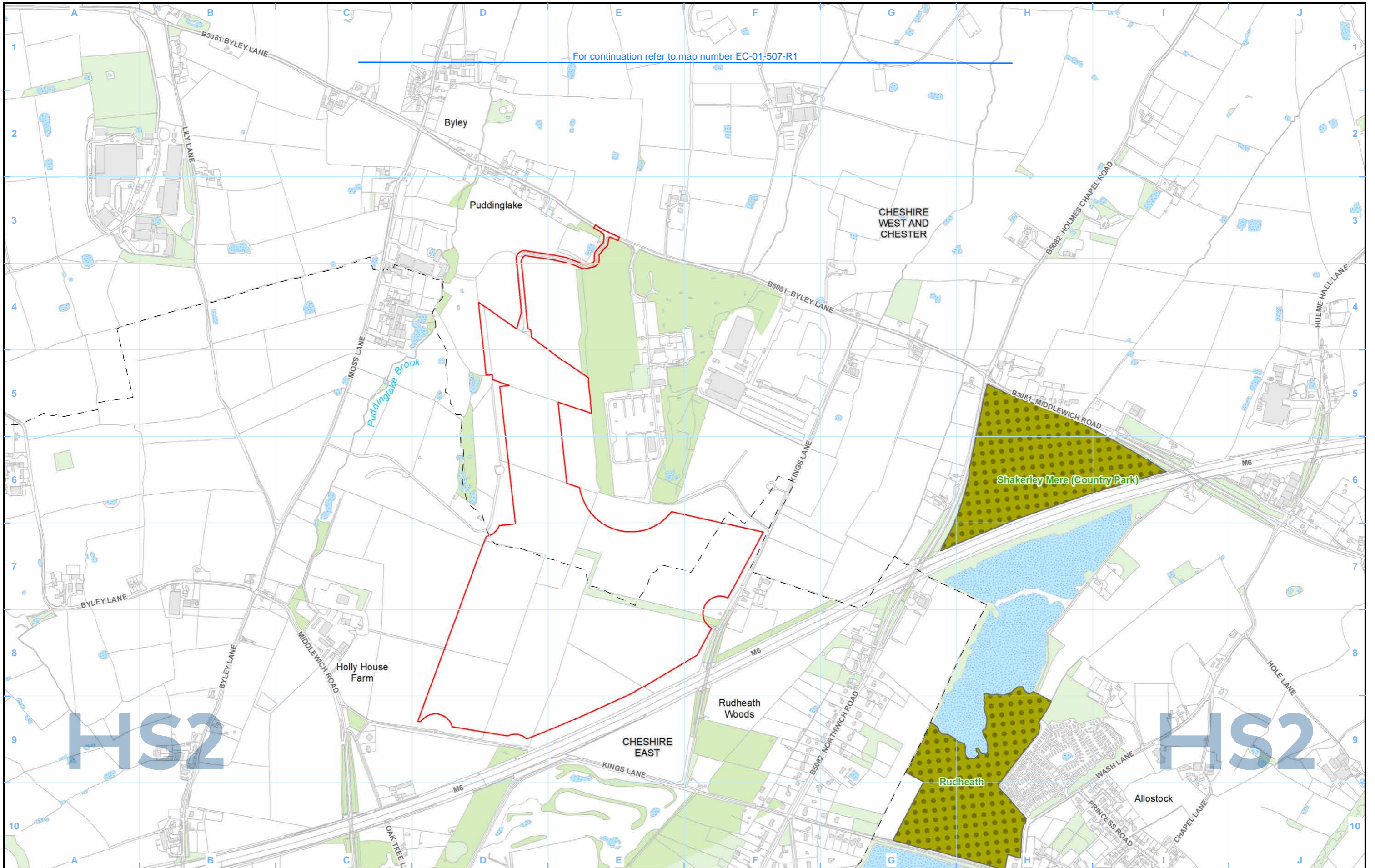
Doc Number: 2DE01-MWJ-EV-MAP-M000-003671-P01

Scale at A3: 1:10,000

Metres

Date: 12/08/21

For continuation refer to map number EC-01-507-R1



Legend	
	Route in tunnel
	Route on surface
	Depot, station, headhouse or portal building
	Land potentially required during construction
	Community area boundary
	County boundary
	District/Borough boundary
	Watercourse
	Water body
	Woodland (verified by survey)
	Site of Special Scientific Interest (SSSI)
	Special Protection Area (SPA)
	Special Area of Conservation (SAC)
	Local Nature Reserve (LNR)
	Local Wildlife Sites (LWS) / Sites of Biological Importance (SBI)
	National Nature Reserve (NNR)
	Ancient woodland
	Ramsar Site - Wetland of International Importance

N.B. Due to the overlapping nature of some ecological designations and the range of different site designations that occur across the route individual designations may on occasion be obscured. In all cases where an area of land is covered by more than one ecological designation, as a minimum the ecological designation of highest value is visible.

Map Number	EC-01-507-R1
Map Name	Designated Sites
	Community Area MA02: Wimboldsley to Lostock Gralam

HS2 Ltd accept no responsibility for any circumstances, which arise from the reproduction of this map after alteration, amendment or abbreviation or if it is issued in part or issued incomplete in any way.

Registered in England. Registration number 06791686.
Registered office: 2 Snowhill, Queensway, Birmingham B4 6GA.

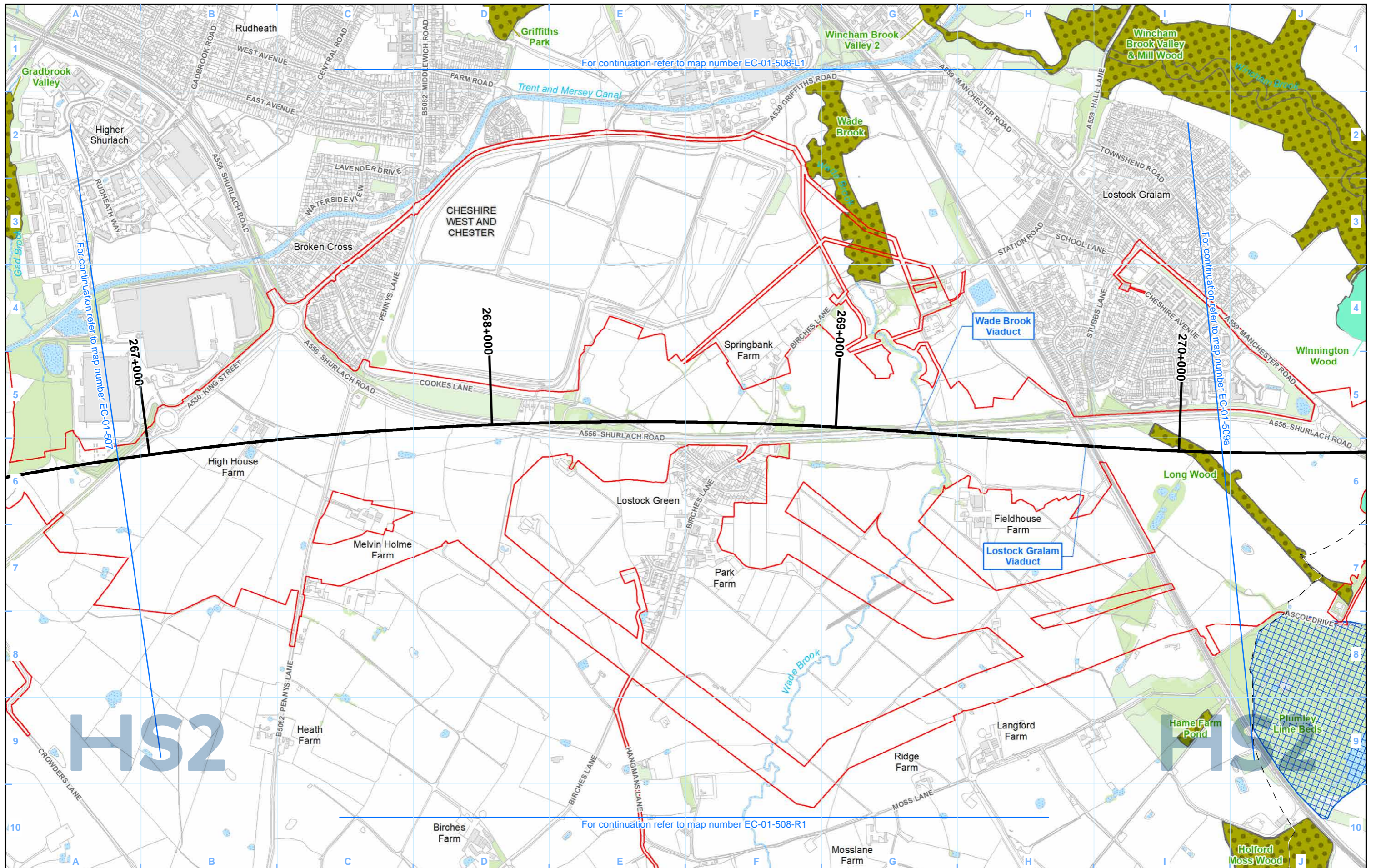
© Crown copyright and database rights 2020
OS 100049190

Doc Number: 2DE01-MWJ-EV-MAP-M000-003593-P01

Scale at A3: 1:10,000

Metres

Date: 12/08/21



For continuation refer to map number EC-01-508-L1

For continuation refer to map number EC-01-509a

For continuation refer to map number EC-01-508-R1

Legend

	Local Wildlife Sites (LWS) / Sites of Biological Importance (SBI)
	National Nature Reserve (NNR)
	Ancient woodland
	Ramsar Site - Wetland of International Importance
	Special Area of Conservation (SAC)
	Local Nature Reserve (LNR)

N.B. Due to the overlapping nature of some ecological designations and the range of different site designations that occur across the route individual designations may on occasion be obscured. In all cases where an area of land is covered by more than one ecological designation, as a minimum the ecological designation of highest value is visible.

Map Number	EC-01-508
Map Name	Designated Sites
	Community Area MA02: Wimboldsley to Lostock Gralam

HS2

Registered in England. Registration number 06791686.
Registered office: 2 Snowhill, Queensway, Birmingham B4 6GA.

© Crown copyright and database rights 2020
OS 100049190

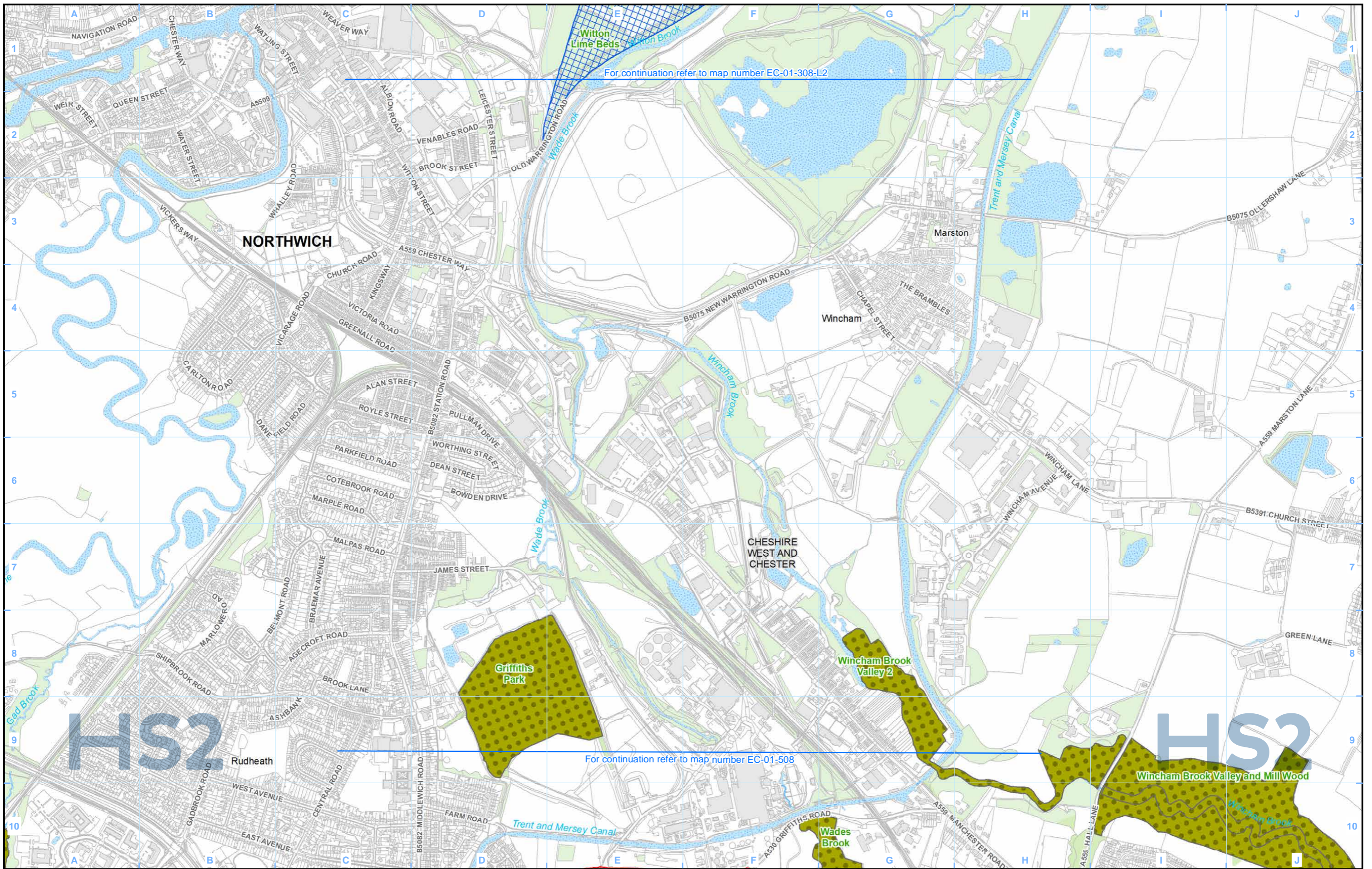
Scale at A3: 1:10,000

Doc Number: 2DE01-MWJ-EV-MAP-M000-000732-P01

Date: 12/08/21

HS2

HS2



For continuation refer to map number EC-01-308-L2

For continuation refer to map number EC-01-508

Legend

N.B. Due to the overlapping nature of some ecological designations and the range of different site designations that occur across the route individual designations may on occasion be obscured. In all cases where an area of land is covered by more than one ecological designation, as a minimum the ecological designation of highest value is visible.

Map Number	EC-01-508-L1
Map Name	Designated Sites
	Community Area MA02: Wimboldsley to Lostock Gralam

HS2

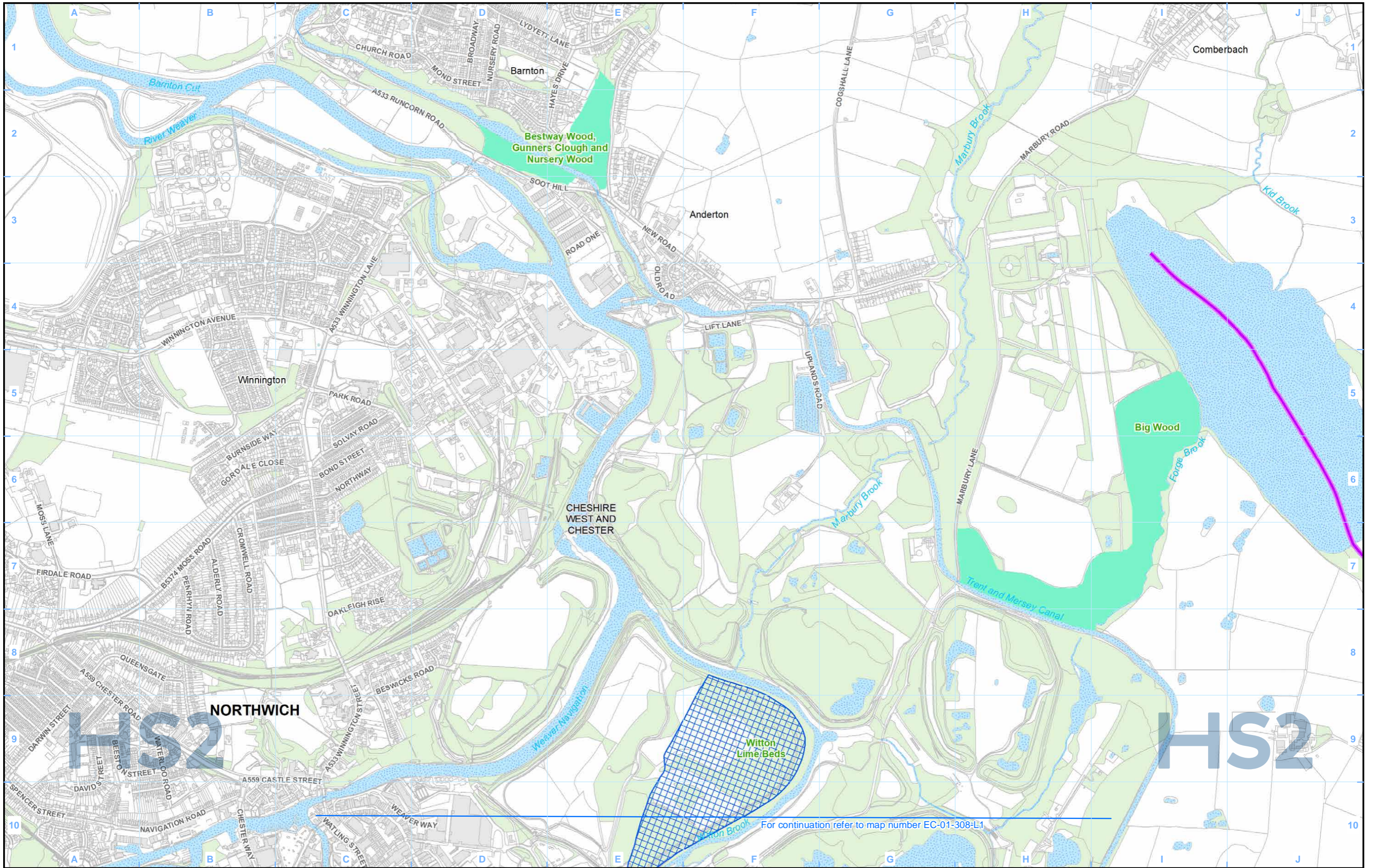
Registered in England. Registration number 06791686.
Registered office: 2 Snowhill, Queensway, Birmingham B4 6QA.

© Crown copyright and database rights 2020
OS 100049190

Scale at A3: 1:10,000

Doc Number: 2DE01-MWJ-EV-MAP-M000-002921-P01

Date: 12/08/21



Legend

N.B. Due to the overlapping nature of some ecological designations and the range of different site designations that occur across the route individual designations may on occasion be obscured. In all cases where an area of land is covered by more than one ecological designation, as a minimum the ecological designation of highest value is visible.

Map Number	EC-01-508-L2
Map Name	Designated Sites
	Community Area MA02: Wimboldsley to Lostock Gralam

HS2

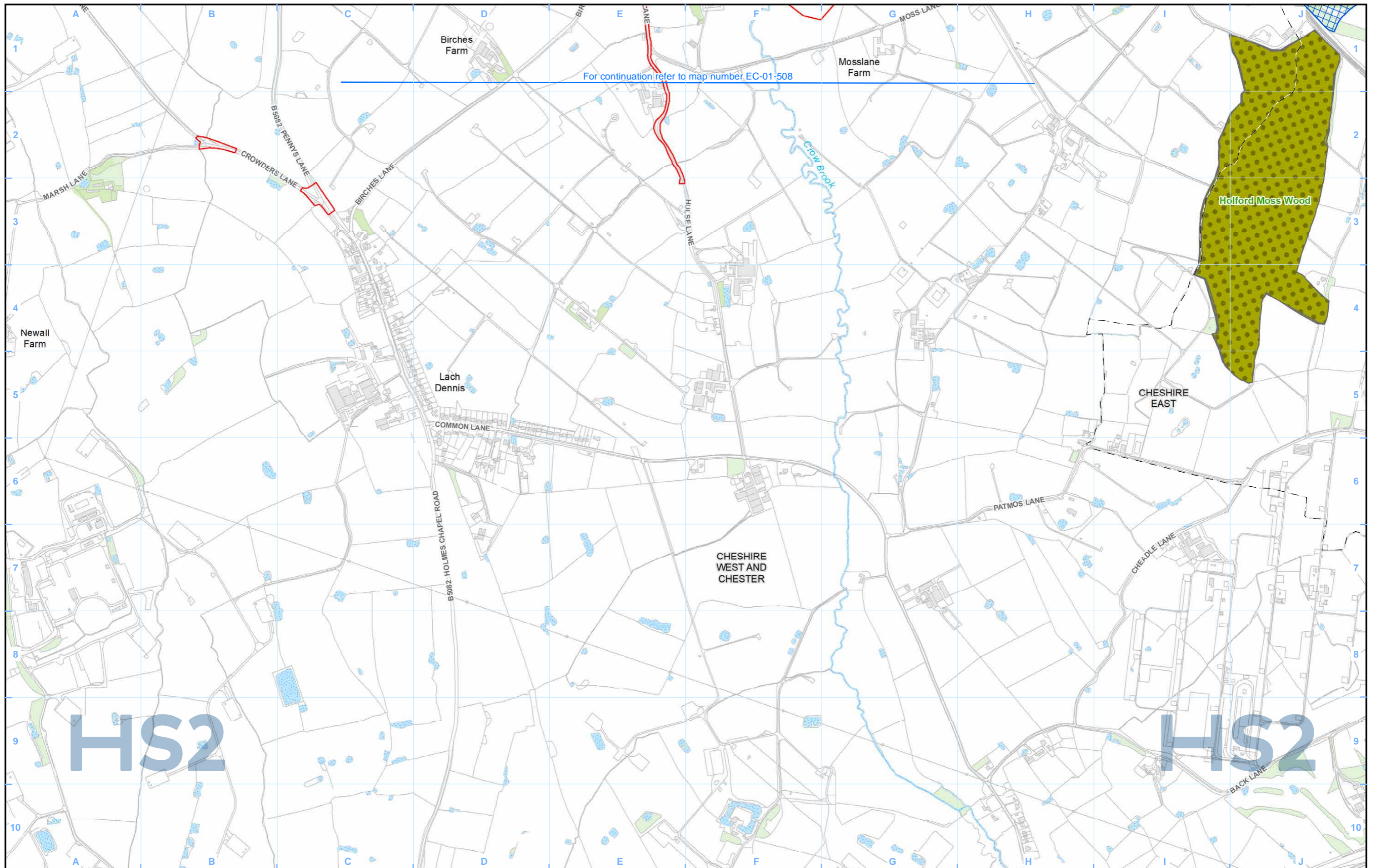
Registered in England. Registration number 06791686.
Registered office: 2 Snowhill, Queensway, Birmingham B4 6QA.

Scale at A3: 1:10,000

© Crown copyright and database rights 2020
OS 100049190

Doc Number: 2DE01-MWJ-EV-MAP-M000-002922-P01

Date: 12/08/21



Legend	
	Route in tunnel
	Route on surface
	Depot, station, headhouse or portal building
	Land potentially required during construction
	Community area boundary
	County boundary
	District/Borough boundary
	Watercourse
	Water body
	Woodland (verified by survey)
	Site of Special Scientific Interest (SSSI)
	Special Protection Area (SPA)
	Special Area of Conservation (SAC)
	Local Nature Reserve (LNR)
	Local Wildlife Sites (LWS) / Sites of Biological Importance (SBI)
	National Nature Reserve (NNR)
	Ancient woodland
	Ramsar Site - Wetland of International Importance

N.B. Due to the overlapping nature of some ecological designations and the range of different site designations that occur across the route individual designations may on occasion be obscured. In all cases where an area of land is covered by more than one ecological designation, as a minimum the ecological designation of highest value is visible.

Map Number	EC-01-508-R1
Map Name	Designated Sites
	Community Area MA02: Wimboldsley to Lostock Gralam

HS2

Registered in England. Registration number 06791686.
Registered office: 2 Snowhill, Queensway, Birmingham B4 6GA.

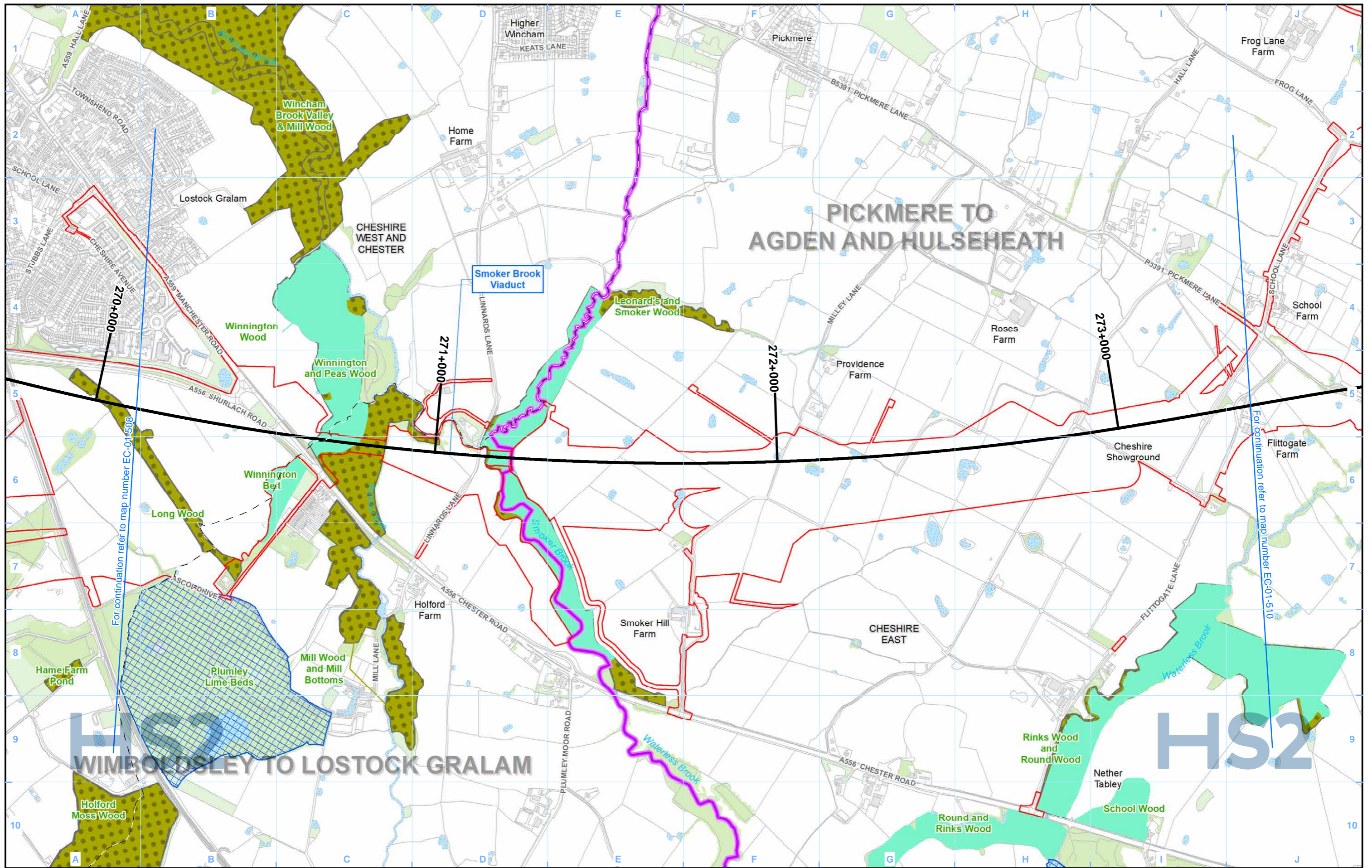
© Crown copyright and database rights 2020
OS 100049190

HS2 Ltd accept no responsibility for any circumstances, which arise from the reproduction of this map after alteration, amendment or abbreviation or if it is issued in part or issued incomplete in any way.

Scale at A3: 1:10,000

0 100 200 300 400 Metres

Doc Number: 2DE01-MWJ-EV-MAP-M000-003594-P01 Date: 12/08/21



PICKMERE TO AGDEN AND HULSEHEATH

WIMBOLDSLEY TO LOSTOCK GRALAM

- Legend**
- Route in tunnel
 - Route on surface
 - Depot, station, headhouse or portal building
 - Land potentially required during construction
 - Community area boundary
 - County boundary
 - District/Borough boundary
 - Watercourse
 - Water body
 - Woodland (verified by survey)
 - Site of Special Scientific Interest (SSSI)
 - Special Protection Area (SPA)
 - Special Area of Conservation (SAC)
 - Local Nature Reserve (LNR)
 - Local Wildlife Sites (LWS) / Sites of Biological Importance (SBI)
 - National Nature Reserve (NNR)
 - Ancient woodland
 - Ramsar Site - Wetland of International Importance

N.B. Due to the overlapping nature of some ecological designations and the range of different site designations that occur across the route individual designations may on occasion be obscured. In all cases where an area of land is covered by more than one ecological designation, as a minimum the ecological designation of highest value is visible.

Map Number	EC-01-509a
Map Name	Designated Sites
	Community Area MA02: Wimboldsley to Lostock Gralam

HS2

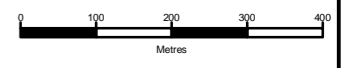
Registered in England. Registration number 06791686.
Registered office: 2 Snowhill, Queensway, Birmingham B4 6QA.

© Crown copyright and database rights 2020
OS 100049190

Scale at A3: 1:10,000

Doc Number: 2DE01-MWJ-EV-MAP-M000-000733-P01

Date: 12/08/21

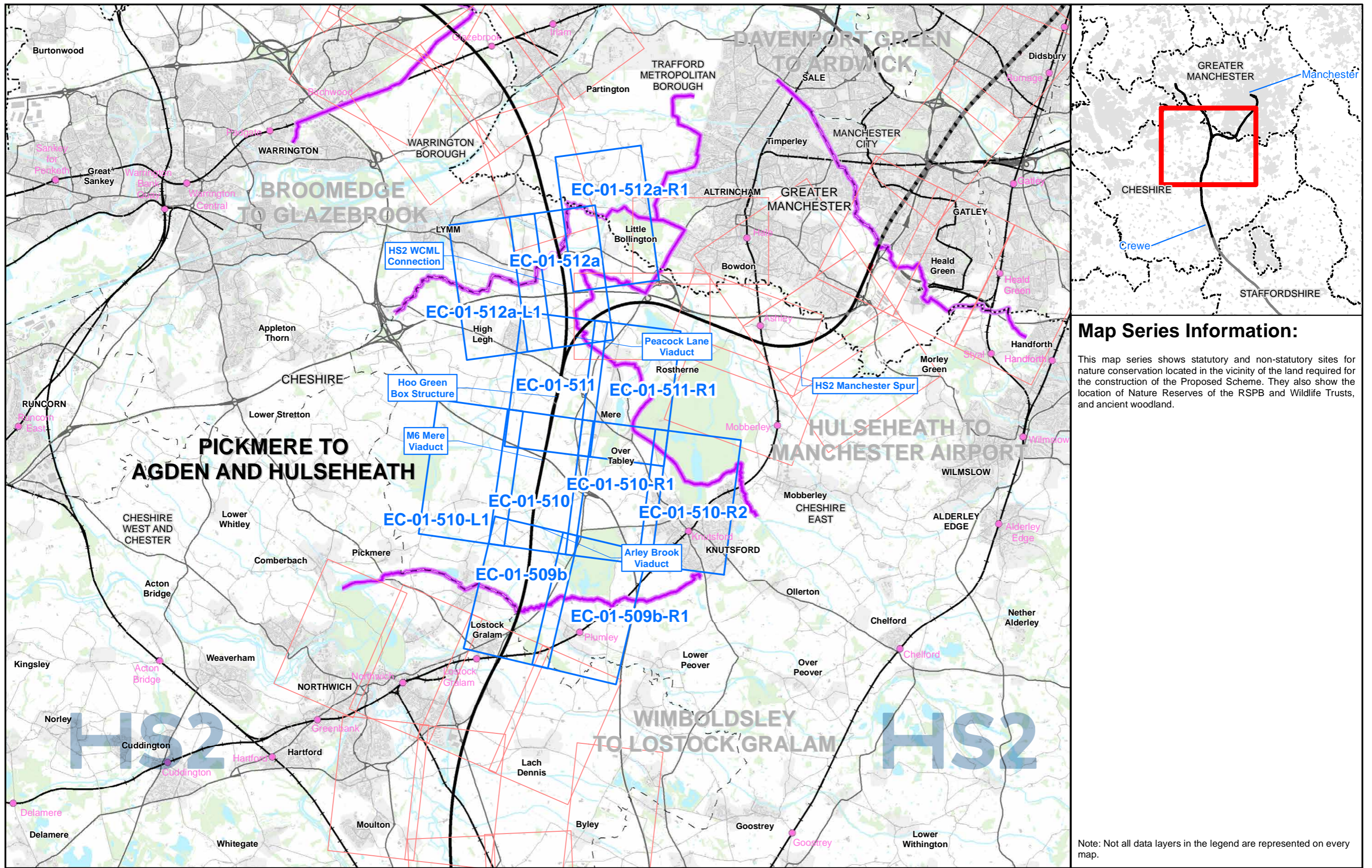


For continuation refer to map number EC-01-508

For continuation refer to map number EC-01-510

High Speed Rail (Crewe – Manchester) Environmental Statement

MA03: Pickmere to Agden and Hulseheath
EC-01 - Designated sites



Map Series Information:

This map series shows statutory and non-statutory sites for nature conservation located in the vicinity of the land required for the construction of the Proposed Scheme. They also show the location of Nature Reserves of the RSPB and Wildlife Trusts, and ancient woodland.

Note: Not all data layers in the legend are represented on every map.

Main Map Legend

- Route in tunnel
- Route on surface
- Depot, station, headhouse or portal building
- Community area boundary
- Existing railway station
- County boundary
- District/Borough boundary
- Map sheets included in this community area
- Map sheets not included in this community area

Map Number	EC-01-INDEX-MA03
Map Name	Index Map of: Designated Sites
	Community Area MA03: Pickmere to Agden and Hulseheath

HS2 Ltd accept no responsibility for any circumstances, which arise from the reproduction of this map after alteration, amendment or abbreviation or if it is issued in part or issued incomplete in any way.

Registered in England. Registration number 06791686.
Registered office: 2 Snowhill, Queensway, Birmingham B4 6GA.

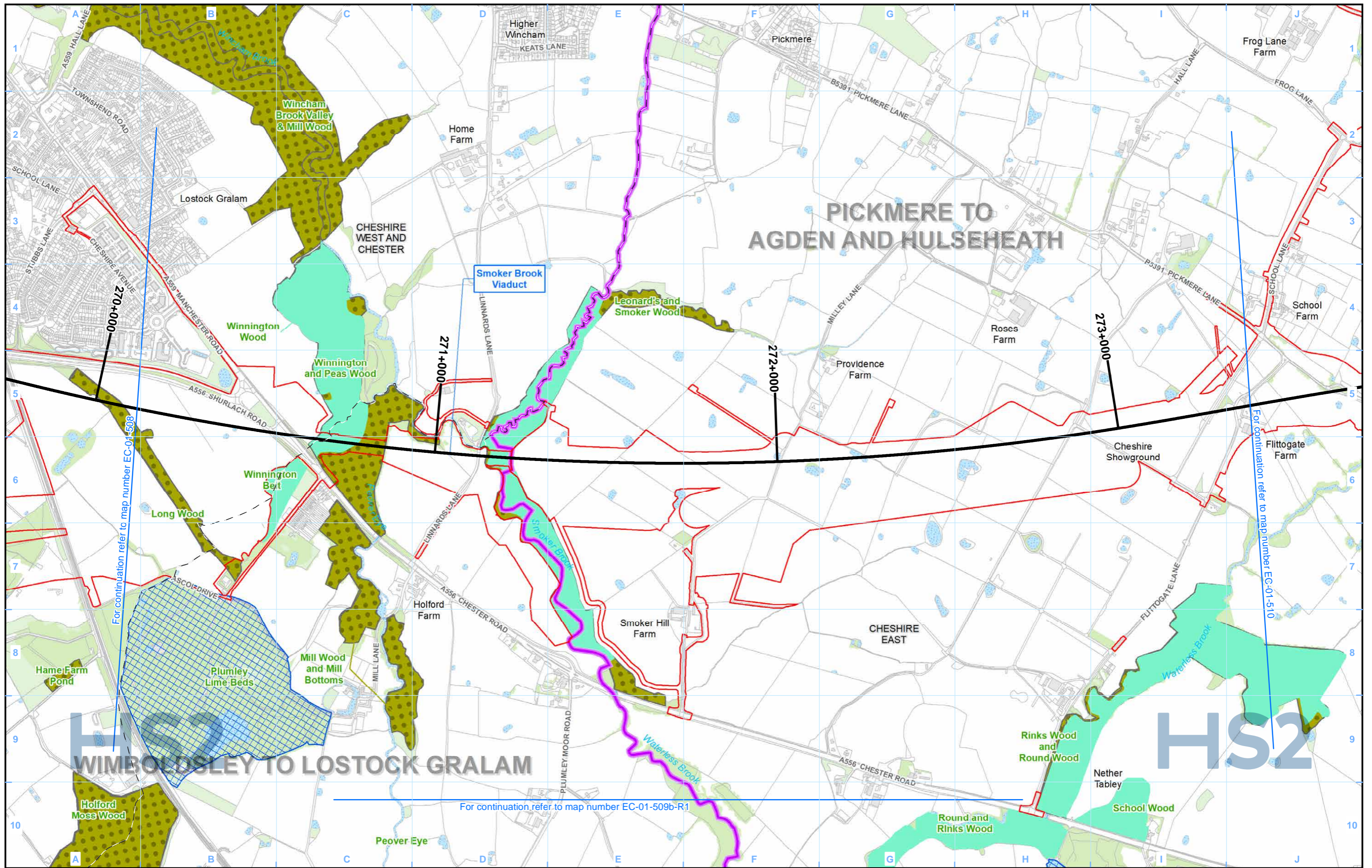
© Crown copyright and database rights 2020
OS 100049190

Doc Number: 2DE01-MWJ-EV-MAP-M000-000761-P01

Scale at A3: 1:100,000

Metres

Date: 12/08/21



Legend

N.B. Due to the overlapping nature of some ecological designations and the range of different site designations that occur across the route individual designations may on occasion be obscured. In all cases where an area of land is covered by more than one ecological designation, as a minimum the ecological designation of highest value is visible.

Map Number	EC-01-509b
Map Name	Designated Sites
Community Area MA03: Pickmere to Agden and Hulseheath	

HS2

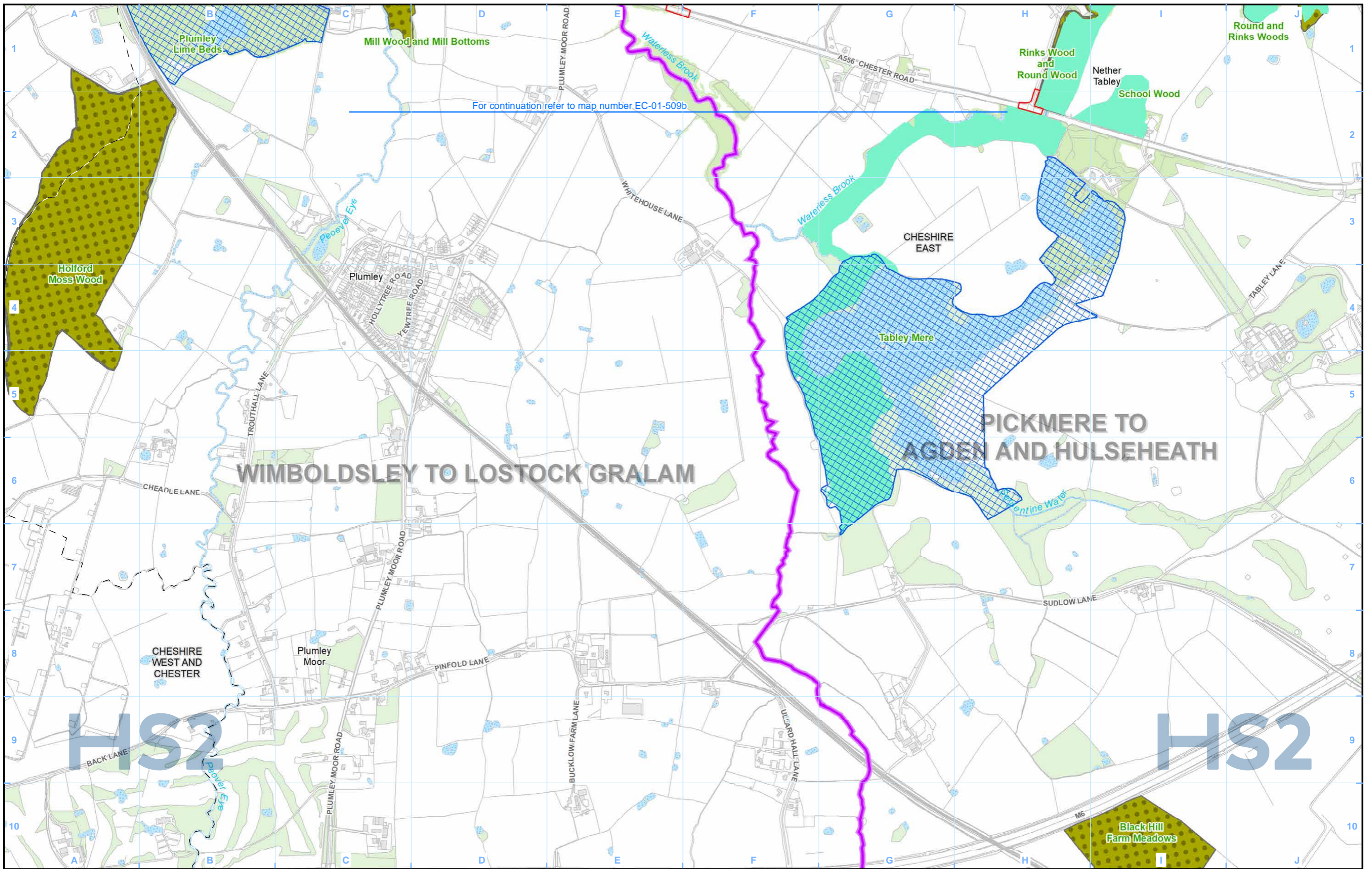
Registered in England. Registration number 06791686.
Registered office: 2 Snowhill, Queensway, Birmingham B4 6QA.

© Crown copyright and database rights 2020
OS 100049190

Scale at A3: 1:10,000

Doc Number: 2DE01-MWJ-EV-MAP-M000-000734-P01

Date: 12/08/21



For continuation refer to map number EC-01-509b

Legend	
	Route in tunnel
	Route on surface
	Depot, station, headhouse or portal building
	Land potentially required during construction
	Community area boundary
	County boundary
	District/Borough boundary
	Watercourse
	Water body
	Woodland (verified by survey)
	Site of Special Scientific Interest (SSSI)
	Special Protection Area (SPA)
	Special Area of Conservation (SAC)
	Local Nature Reserve (LNR)
	Local Wildlife Sites (LWS) / Sites of Biological Importance (SBI)
	National Nature Reserve (NNR)
	Ancient woodland
	Ramsar Site - Wetland of International Importance

N.B. Due to the overlapping nature of some ecological designations and the range of different site designations that occur across the route individual designations may on occasion be obscured. In all cases where an area of land is covered by more than one ecological designation, as a minimum the ecological designation of highest value is visible.

Map Number	EC-01-509b-R1
Map Name	Designated Sites
	Community Area MA03: Pickmere to Agden and Hulseheath

HS2 Ltd accept no responsibility for any circumstances, which arise from the reproduction of this map after alteration, amendment or abbreviation or if it is issued in part or issued incomplete in any way.

Registered in England. Registration number 06791686.
Registered office: 2 Snowhill, Queensway, Birmingham B4 6QA.

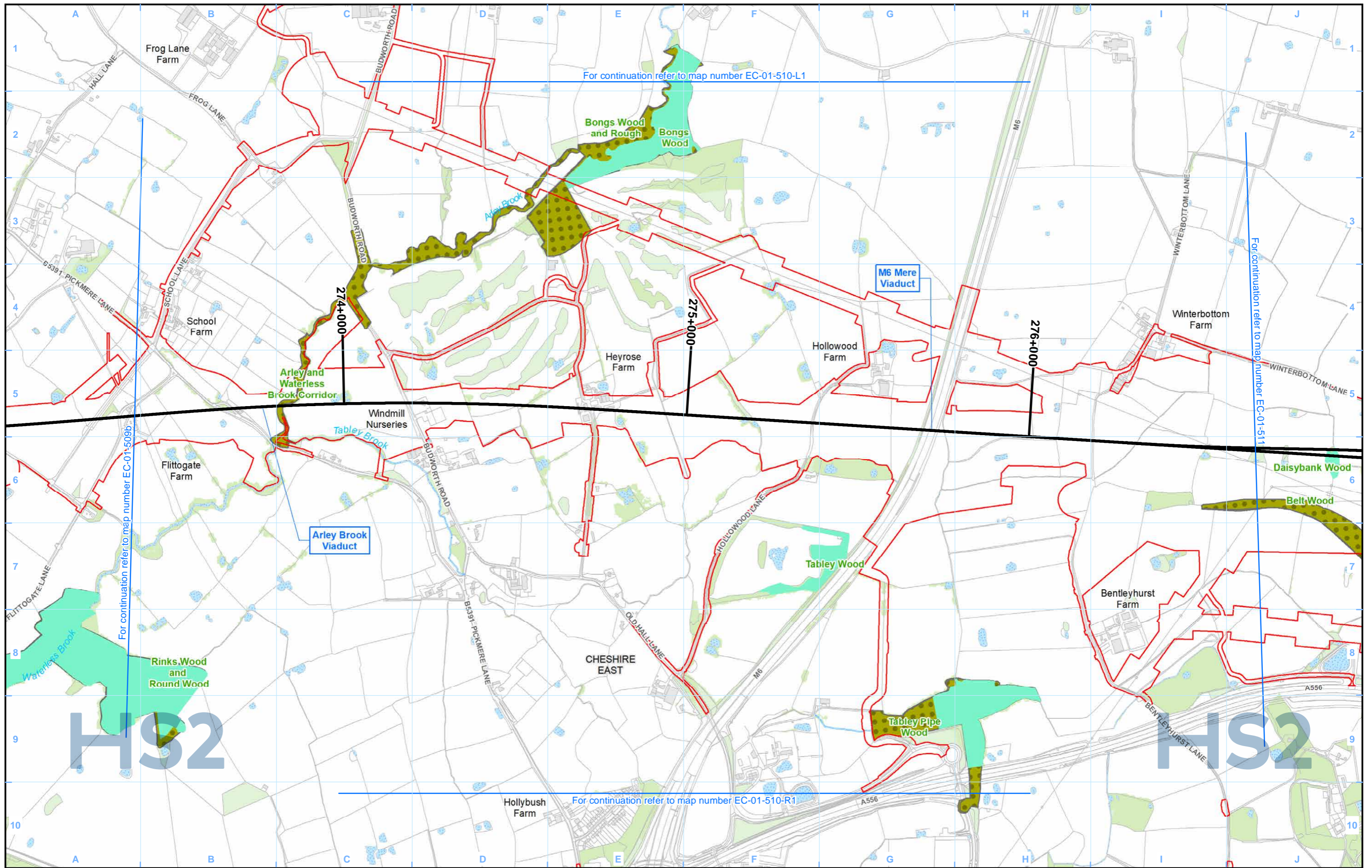
© Crown copyright and database rights 2020
OS 100049190

Doc Number: 2DE01-MWJ-EV-MAP-M000-002923-P01

Scale at A3: 1:10,000

Metres

Date: 12/08/21



Legend

Route in tunnel	Watercourse	Local Wildlife Sites (LWS) / Sites of Biological Importance (SBI)
Route on surface	Water body	National Nature Reserve (NNR)
Depot, station, headhouse or portal building	Woodland (verified by survey)	Ancient woodland
Land potentially required during construction	Site of Special Scientific Interest (SSSI)	Ramsar Site - Wetland of International Importance
Community area boundary	Special Protection Area (SPA)	Special Area of Conservation (SAC)
County boundary	Local Nature Reserve (LNR)	
District/Borough boundary		

N.B. Due to the overlapping nature of some ecological designations and the range of different site designations that occur across the route individual designations may on occasion be obscured. In all cases where an area of land is covered by more than one ecological designation, as a minimum the ecological designation of highest value is visible.

Map Number	EC-01-510
Map Name	Designated Sites
Community Area MA03: Pickmere to Agden and Hulseheath	

HS2

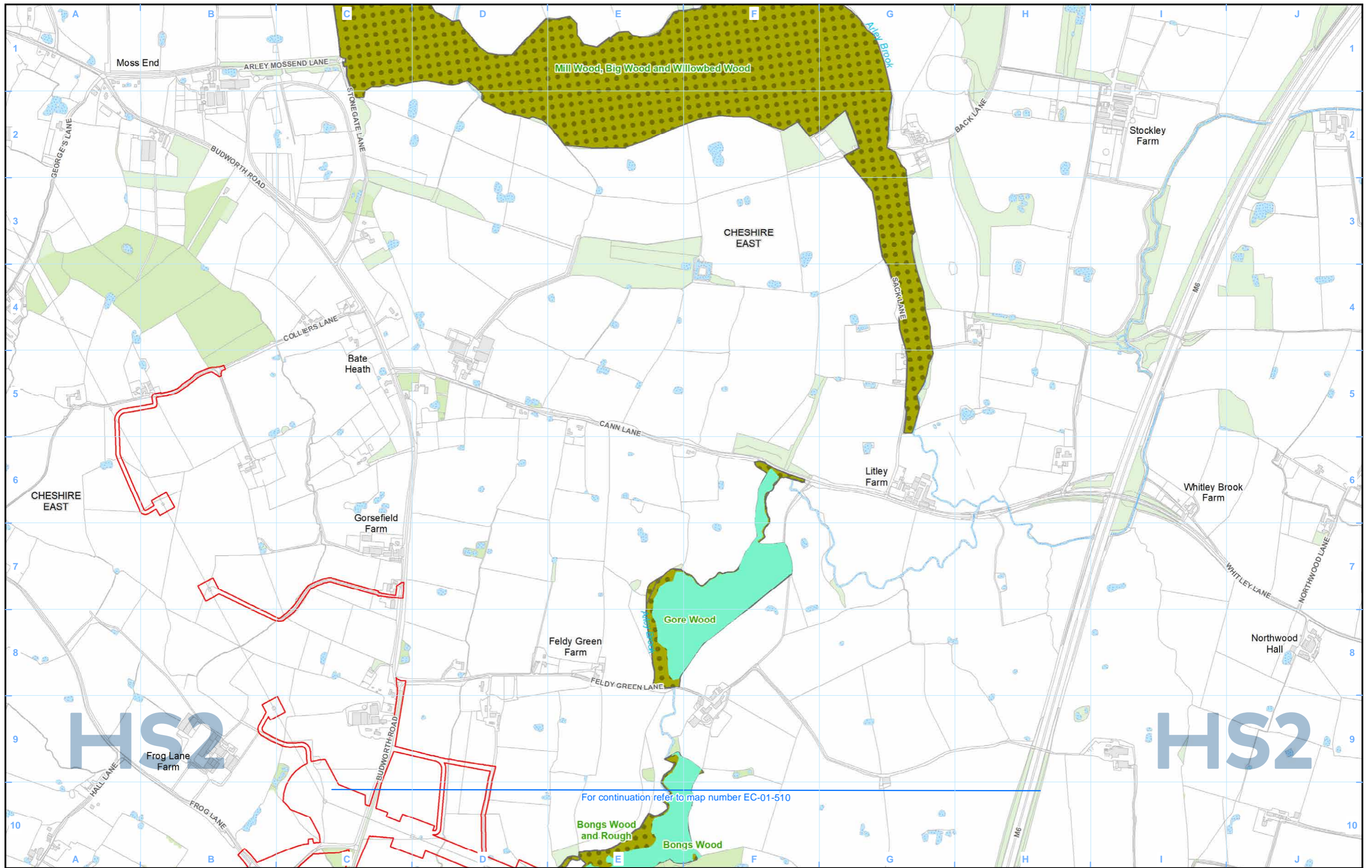
Registered in England. Registration number 06791686.
Registered office: 2 Snowhill, Queensway, Birmingham B4 6QA.

© Crown copyright and database rights 2020
OS 100049190

Scale at A3: 1:10,000

Doc Number: 2DE01-MWJ-EV-MAP-M000-000735-P01

Date: 12/08/21



For continuation refer to map number EC-01-510

Legend	
	Watercourse
	Water body
	Woodland (verified by survey)
	Site of Special Scientific Interest (SSSI)
	Special Protection Area (SPA)
	Special Area of Conservation (SAC)
	Local Nature Reserve (LNR)

	Local Wildlife Sites (LWS) / Sites of Biological Importance (SBI)
	National Nature Reserve (NNR)
	Ancient woodland
	Ramsar Site - Wetland of International Importance

N.B. Due to the overlapping nature of some ecological designations and the range of different site designations that occur across the route individual designations may on occasion be obscured. In all cases where an area of land is covered by more than one ecological designation, as a minimum the ecological designation of highest value is visible.

Map Number	EC-01-510-L1
Map Name	Designated Sites
Community Area MA03: Pickmere to Agden and Hulseheath	

HS2 Ltd accept no responsibility for any circumstances, which arise from the reproduction of this map after alteration, amendment or abbreviation or if it is issued in part or issued incomplete in any way.

Registered in England. Registration number 06791686.
Registered office: 2 Snowhill, Queensway, Birmingham B4 6QA.

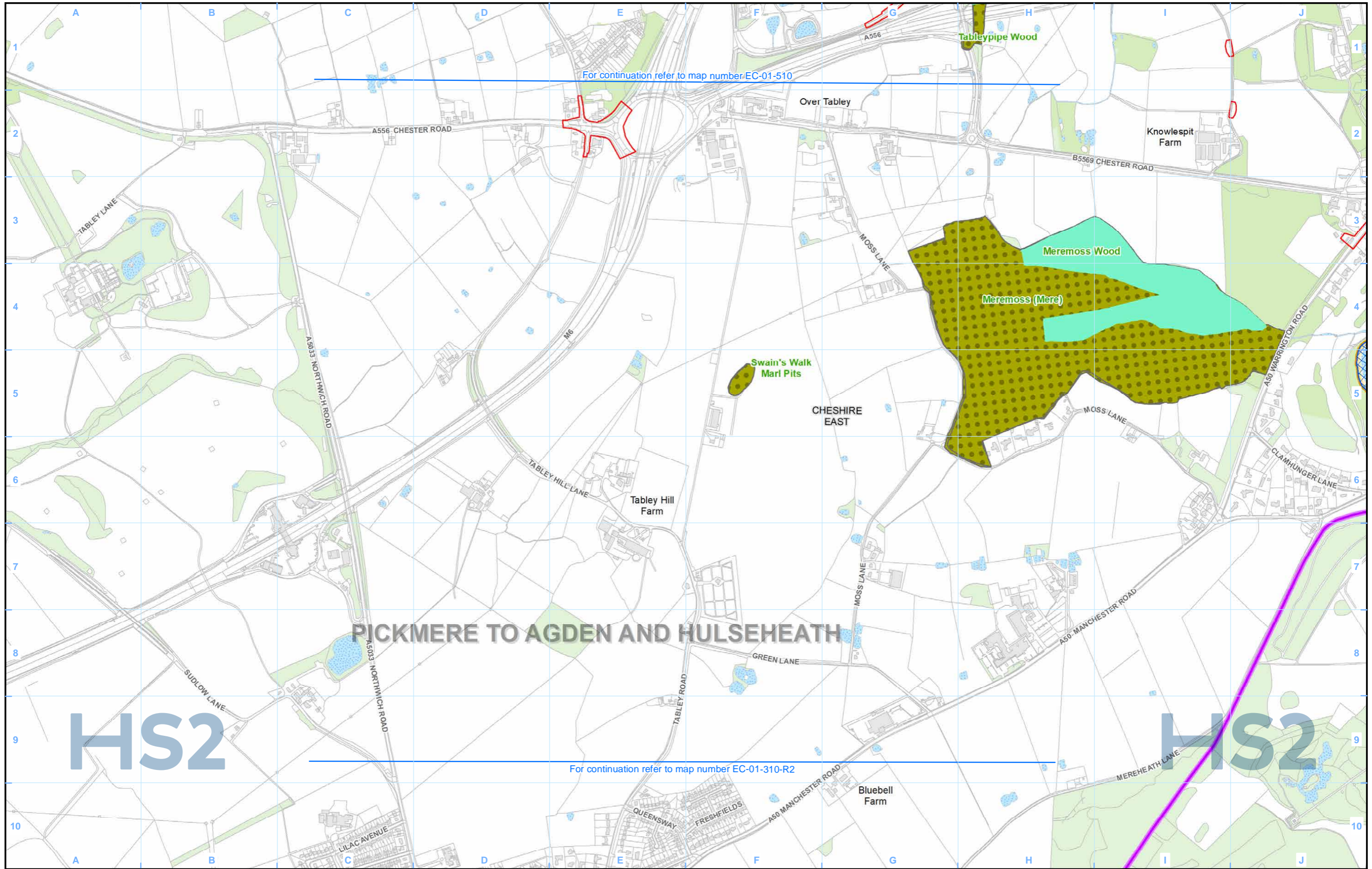
© Crown copyright and database rights 2020
OS 100049190

Doc Number: 2DE01-MWJ-EV-MAP-M000-003595-P01

Scale at A3: 1:10,000

Metres

Date: 12/08/21



Legend

N.B. Due to the overlapping nature of some ecological designations and the range of different site designations that occur across the route individual designations may on occasion be obscured. In all cases where an area of land is covered by more than one ecological designation, as a minimum the ecological designation of highest value is visible.

Map Number	EC-01-510-R1
Map Name	Designated Sites
	Community Area MA03: Pickmere to Agden and Hulseheath

HS2

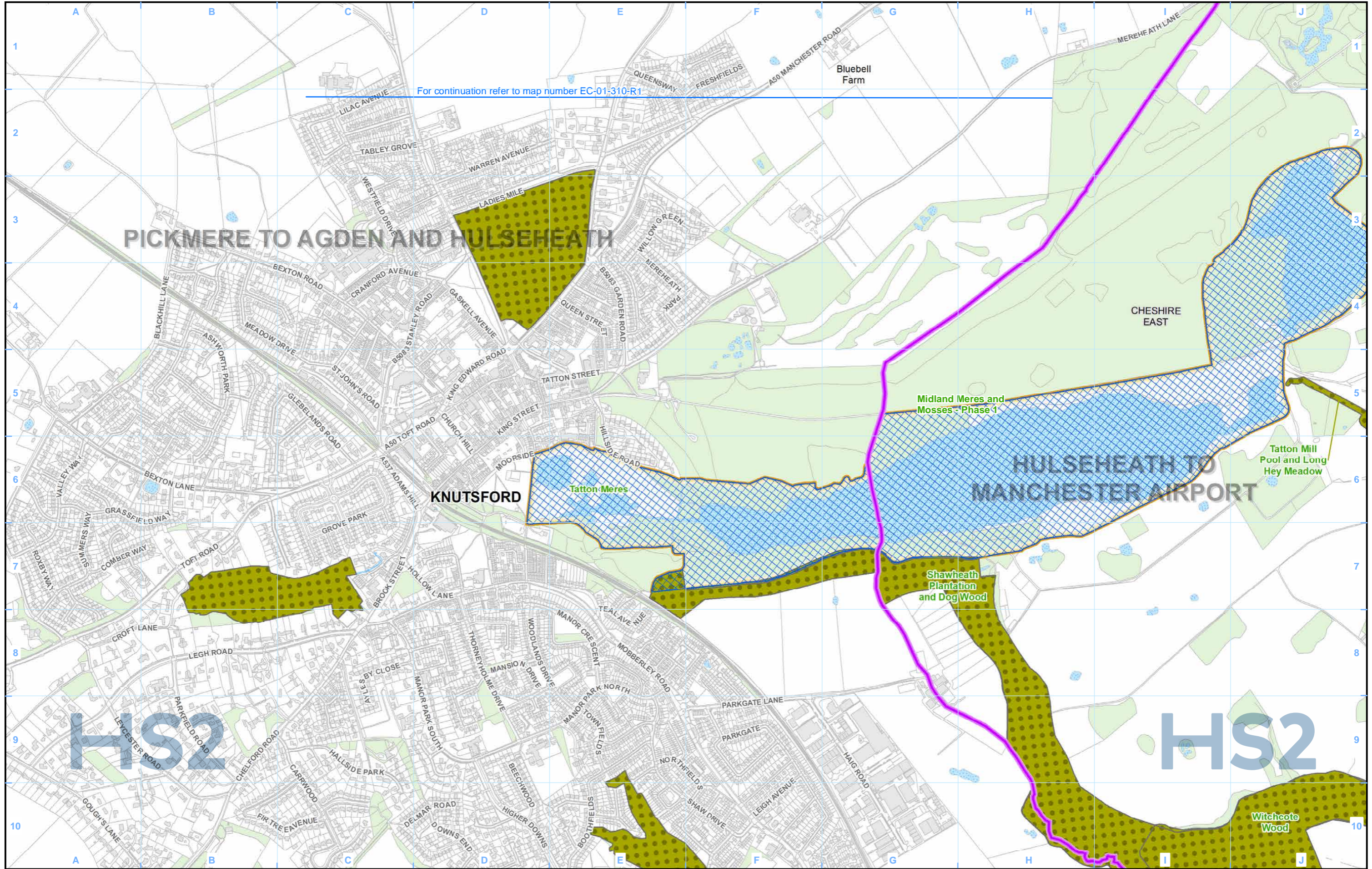
Registered in England. Registration number 06791686.
Registered office: 2 Snowhill, Queensway, Birmingham B4 6QA.

© Crown copyright and database rights 2020
OS 100049190

Doc Number: 2DE01-MWJ-EV-MAP-M000-002924-P01

Scale at A3: 1:10,000

Date: 12/08/21



Legend

N.B. Due to the overlapping nature of some ecological designations and the range of different site designations that occur across the route individual designations may on occasion be obscured. In all cases where an area of land is covered by more than one ecological designation, as a minimum the ecological designation of highest value is visible.

Map Number	EC-01-510-R2
Map Name	Designated Sites
	Community Area MA03: Pickmere to Agden and Hulseheath

HS2

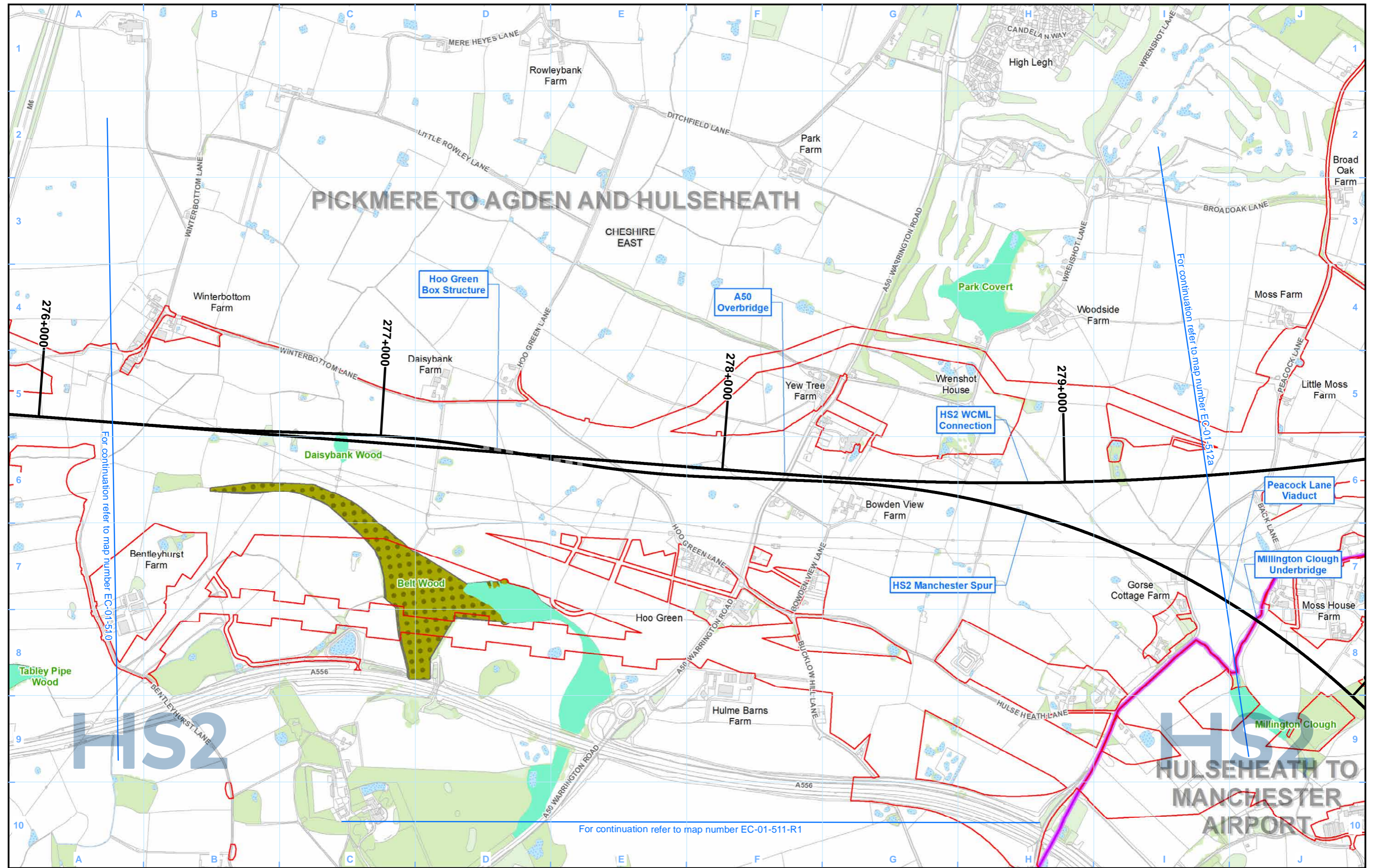
Registered in England. Registration number 06791686.
Registered office: 2 Snowhill, Queensway, Birmingham B4 6QA.

© Crown copyright and database rights 2020
OS 100049190

Doc Number: 2DE01-MWJ-EV-MAP-M000-002925-P01

Scale at A3: 1:10,000

Date: 12/08/21



Legend

- Local Wildlife Sites (LWS) / Sites of Biological Importance (SBI)
- National Nature Reserve (NNR)
- Ancient woodland
- Ramsar Site - Wetland of International Importance
- Special Area of Conservation (SAC)
- Local Nature Reserve (LNR)

N.B. Due to the overlapping nature of some ecological designations and the range of different site designations that occur across the route individual designations may on occasion be obscured. In all cases where an area of land is covered by more than one ecological designation, as a minimum the ecological designation of highest value is visible.

Map Number	EC-01-511
Map Name	Designated Sites
Community Area MA03: Pickmere to Agden and Hulseheath	

HS2

Registered in England. Registration number 06791686.
Registered office: 2 Snowhill, Queensway, Birmingham B4 6QA.

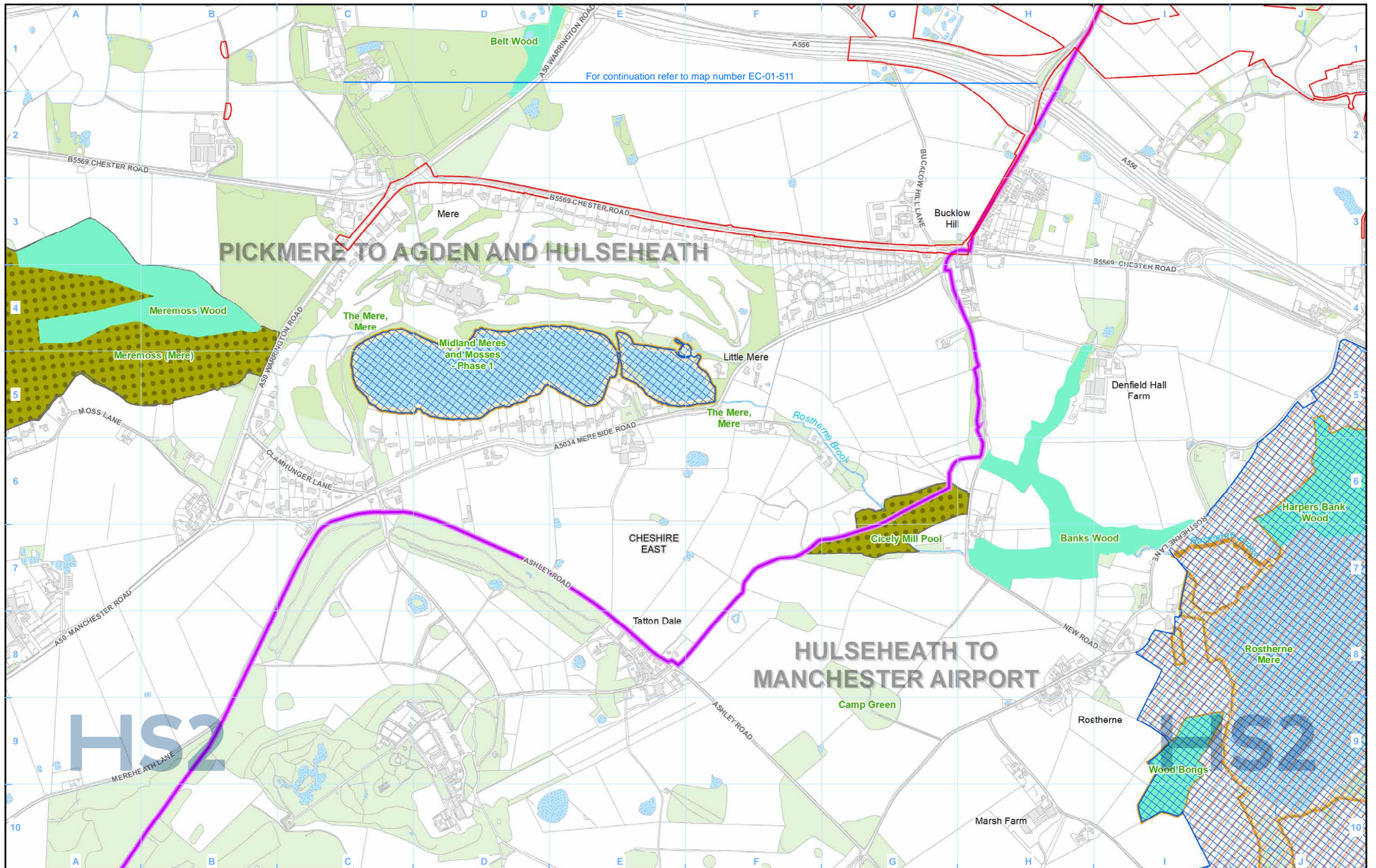
© Crown copyright and database rights 2020
OS 100049190

Doc Number: 2DE01-MWJ-EV-MAP-M000-000736-P01

Date: 12/08/21

Scale at A3: 1:10,000

Metres



For continuation refer to map number EC-01-511

PICKMERE TO AGDEN AND HULSEHEATH

HULSEHEATH TO MANCHESTER AIRPORT

Legend

N.B. Due to the overlapping nature of some ecological designations and the range of different site designations that occur across the route individual designations may on occasion be obscured. In all cases where an area of land is covered by more than one ecological designation, as a minimum the ecological designation of highest value is visible.

Map Number	EC-01-511-R1
Map Name	Designated Sites
	Community Area MA03: Pickmere to Agden and Hulseheath

HS2

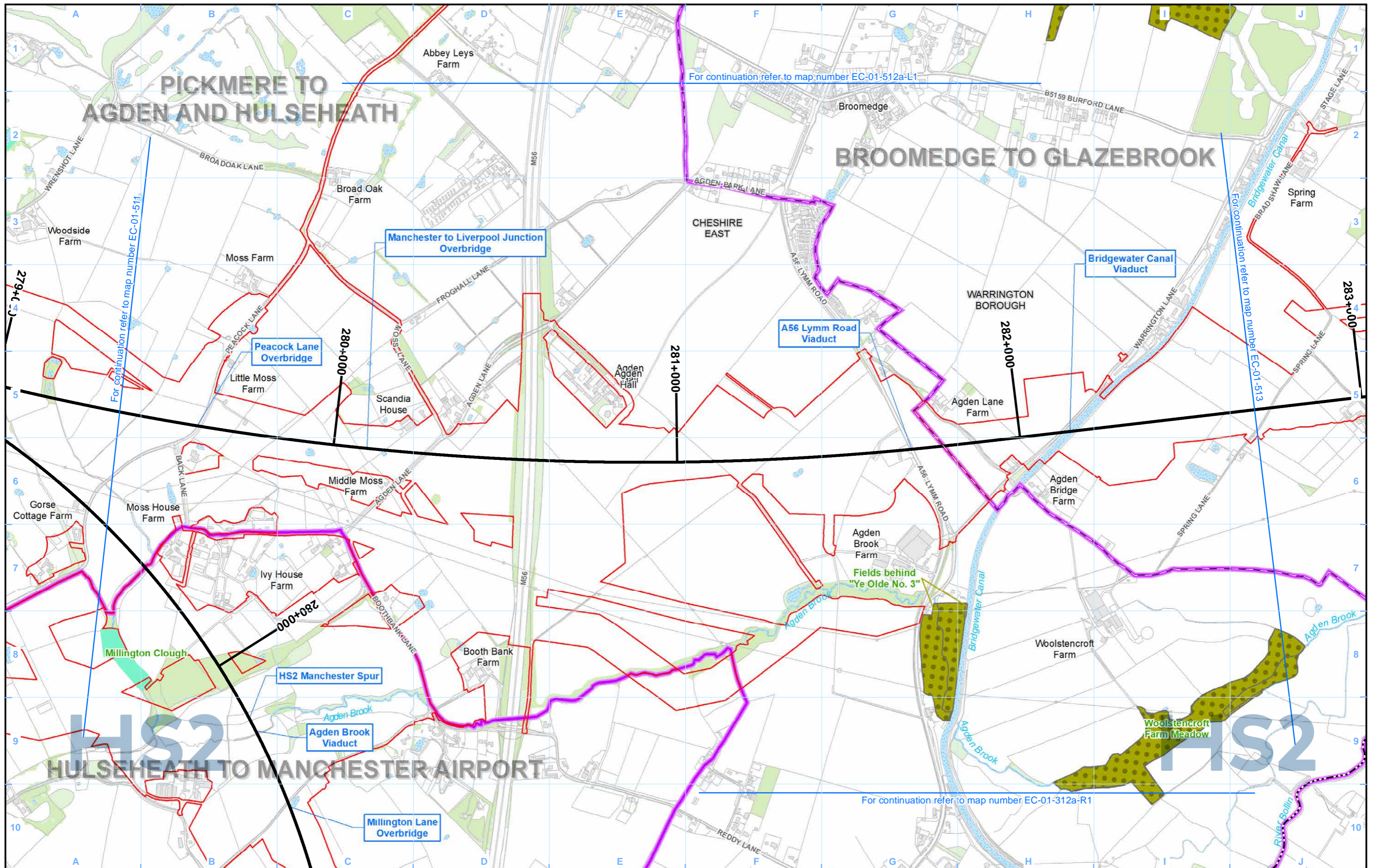
Registered in England. Registration number 06791686.
Registered office: 2 Snowhill, Queensway, Birmingham B4 6GA.

© Crown copyright and database rights 2020
OS 100049190

Doc Number: 2DE01-MWJ-EV-MAP-M000-002577-P01

Scale at A3: 1:10,000

Date: 12/08/21



PICKMERE TO AGDEN AND HULSEHEATH

BROOMEDGE TO GLAZE BROOK

HULSEHEATH TO MANCHESTER AIRPORT

- Legend**
- Route in tunnel
 - Route on surface
 - Depot, station, headhouse or portal building
 - Land potentially required during construction
 - Community area boundary
 - County boundary
 - District/Borough boundary
 - Watercourse
 - Water body
 - Woodland (verified by survey)
 - Site of Special Scientific Interest (SSSI)
 - Special Protection Area (SPA)
 - Special Area of Conservation (SAC)
 - Local Nature Reserve (LNR)
 - Local Wildlife Sites (LWS) / Sites of Biological Importance (SBI)
 - National Nature Reserve (NNR)
 - Ancient woodland
 - Ramsar Site - Wetland of International Importance

N.B. Due to the overlapping nature of some ecological designations and the range of different site designations that occur across the route individual designations may on occasion be obscured. In all cases where an area of land is covered by more than one ecological designation, as a minimum the ecological designation of highest value is visible.

Map Number	EC-01-512a
Map Name	Designated Sites
	Community Area MA03: Pickmere to Agden and Hulseheath

Registered in England. Registration number 06791686.
Registered office: 2 Snowhill, Queensway,
Birmingham B4 6QA.

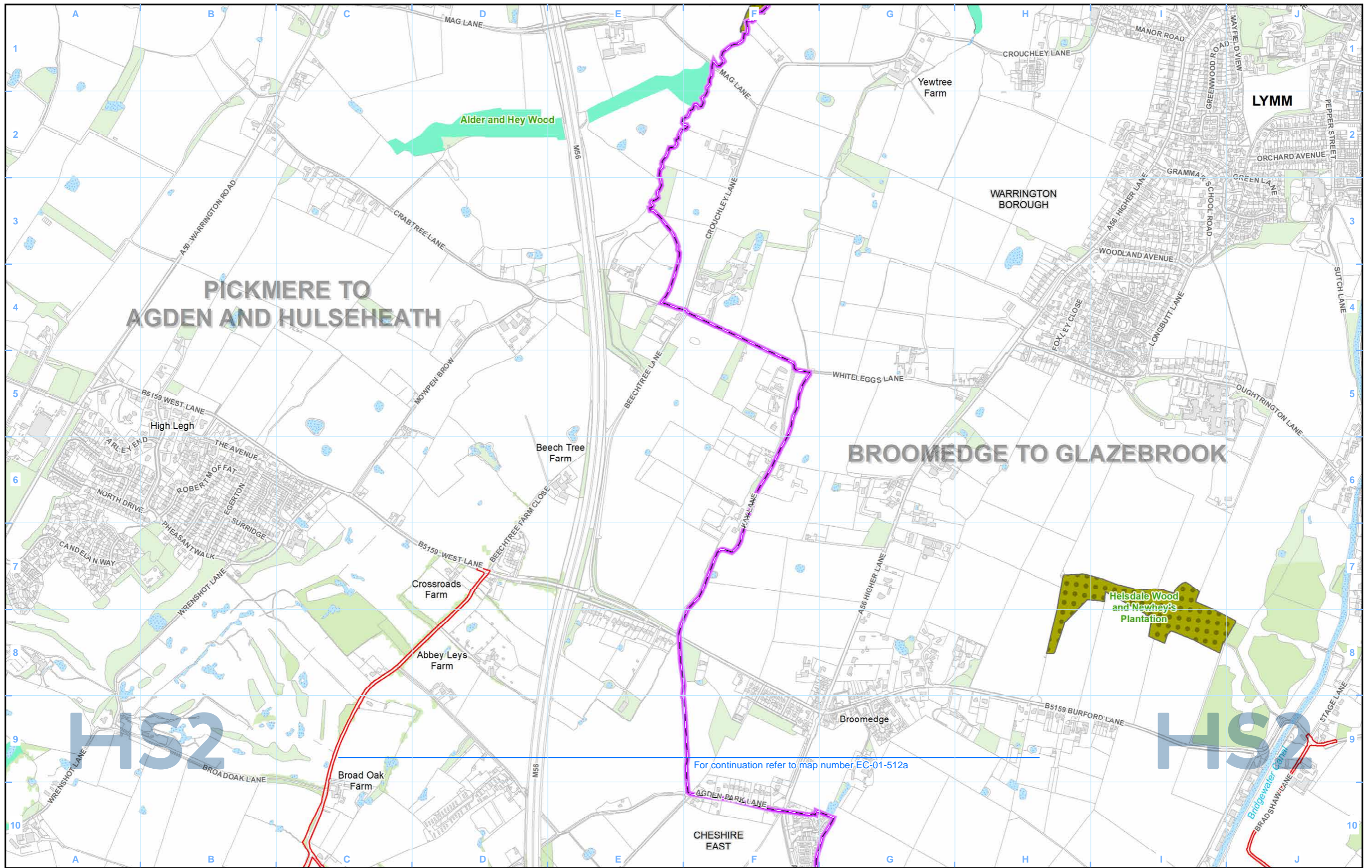
© Crown copyright and database rights 2020
OS 100049190

Doc Number: 2DE01-MWJ-EV-MAP-M000-000737-P01

Scale at A3: 1:10,000

Metres

Date: 12/08/21



PICKMERE TO AGDEN AND HULSEHEATH

BROOMEDGE TO GLAZEBROOK

For continuation refer to map number EC-01-512a

Legend	
	Route in tunnel
	Route on surface
	Depot, station, headhouse or portal building
	Land potentially required during construction
	Community area boundary
	County boundary
	District/Borough boundary
	Watercourse
	Water body
	Woodland (verified by survey)
	Site of Special Scientific Interest (SSSI)
	Special Protection Area (SPA)
	Special Area of Conservation (SAC)
	Local Nature Reserve (LNR)
	Local Wildlife Sites (LWS) / Sites of Biological Importance (SBI)
	National Nature Reserve (NNR)
	Ancient woodland
	Ramsar Site - Wetland of International Importance

	Local Wildlife Sites (LWS) / Sites of Biological Importance (SBI)
	National Nature Reserve (NNR)
	Ancient woodland
	Ramsar Site - Wetland of International Importance

N.B. Due to the overlapping nature of some ecological designations and the range of different site designations that occur across the route individual designations may on occasion be obscured. In all cases where an area of land is covered by more than one ecological designation, as a minimum the ecological designation of highest value is visible.

Map Number	EC-01-512a-L1
Map Name	Designated Sites
	Community Area MA03: Pickmere to Agden and Hulseheath

HS2 Ltd accept no responsibility for any circumstances, which arise from the reproduction of this map after alteration, amendment or abbreviation or if it is issued in part or issued incomplete in any way.

Registered in England. Registration number 06791686.
Registered office: 2 Snowhill, Queensway, Birmingham B4 6GA.

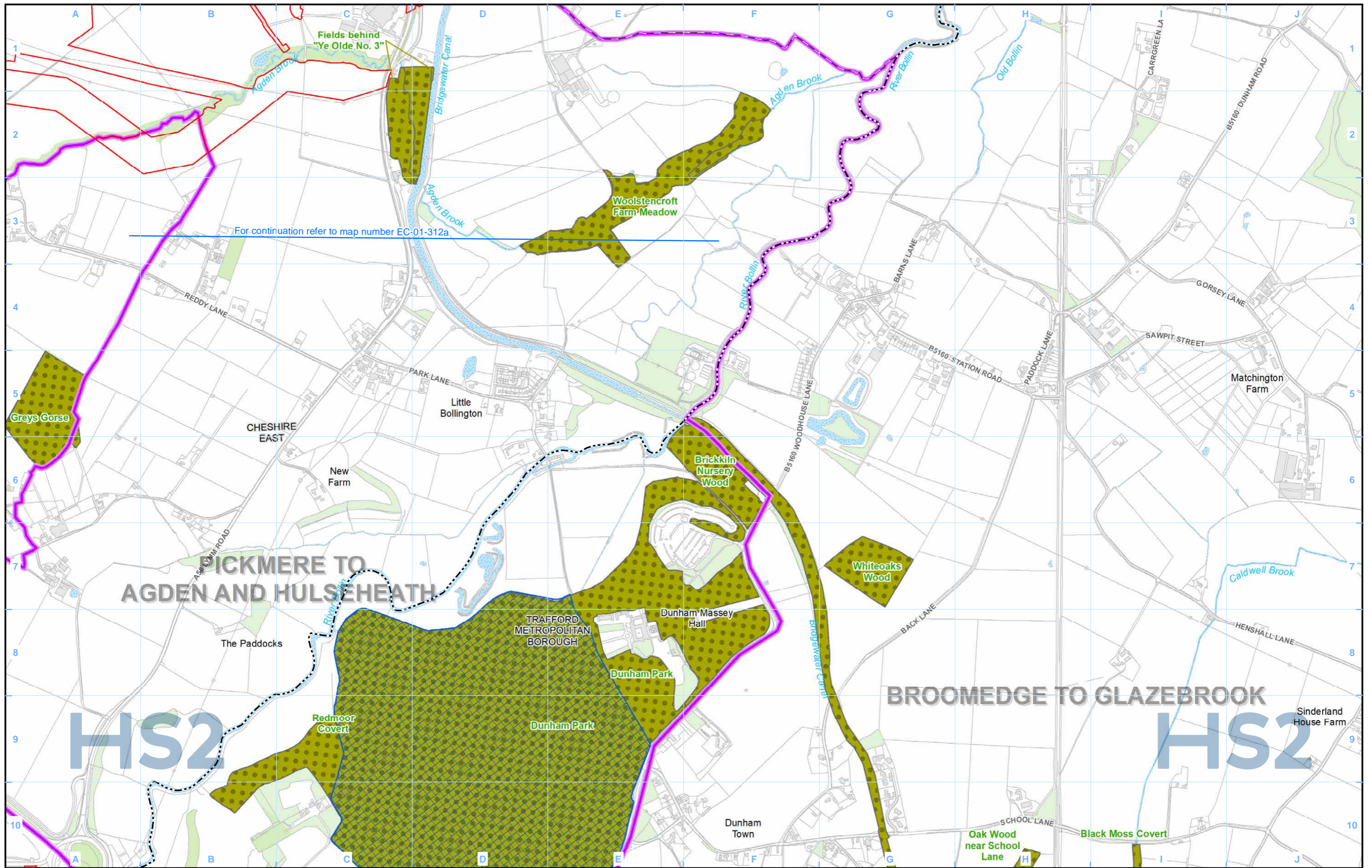
© Crown copyright and database rights 2020
OS 100049190

Doc Number: 2DE01-MWJ-EV-MAP-M000-003596-P01

Scale at A3: 1:10,000

Metres

Date: 12/08/21



For continuation refer to map number EC-01-312a

PICKMERE TO AGDEN AND HULSEHEATH

BROOMEDGE TO GLAZEBROOK

HS2

HS2

Legend

N.B. Due to the overlapping nature of some ecological designations and the range of different site designations that occur across the route individual designations may on occasion be obscured. In all cases where an area of land is covered by more than one ecological designation, as a minimum the ecological designation of highest value is visible.

Map Number	EC-01-512a-R1
Map Name	Designated Sites
	Community Area MA03: Pickmere to Agden and Hulseheath

HS2

Registered in England. Registration number 06791686.
Registered office: 2 Snowhill, Queensway, Birmingham B4 6QA.

Scale at A3: 1:10,000

© Crown copyright and database rights 2020
OS 100049190

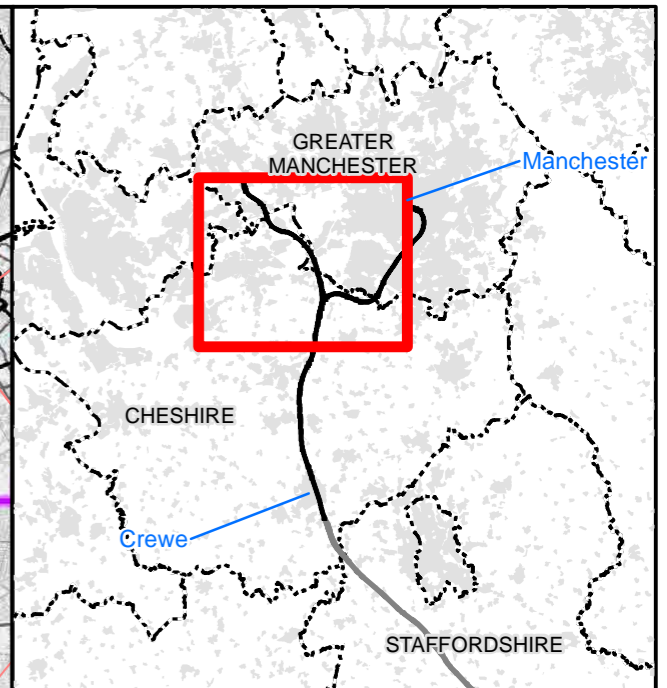
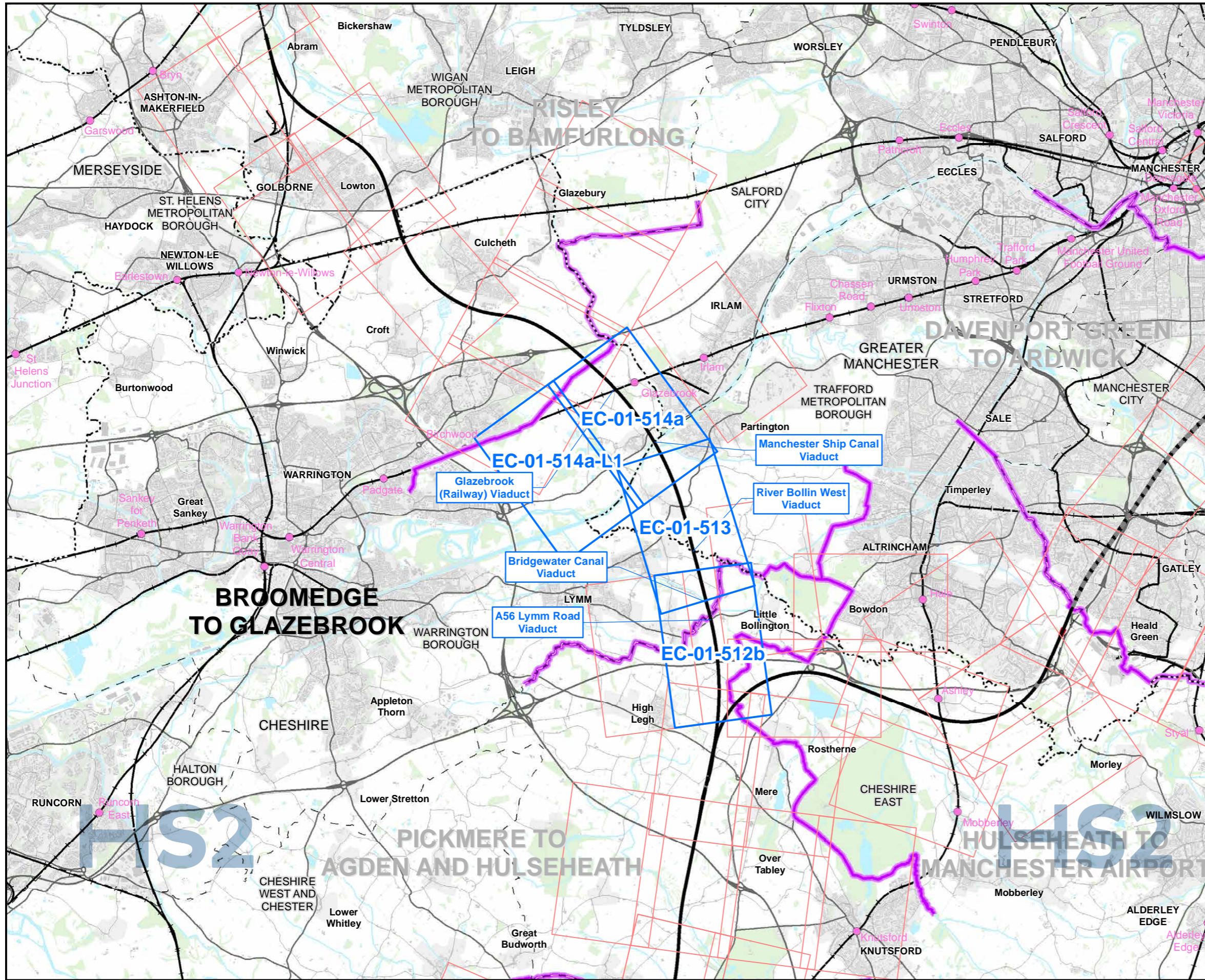
Doc Number: 2DE01-MWJ-EV-MAP-M000-003683-P01

Date: 12/08/21

This page is intentionally blank

High Speed Rail (Crewe – Manchester) Environmental Statement

MA04: Broomedge to Glazebrook
EC-01 - Designated sites



Map Series Information:

This map series shows statutory and non-statutory sites for nature conservation located in the vicinity of the land required for the construction of the Proposed Scheme. They also show the location of Nature Reserves of the RSPB and Wildlife Trusts, and ancient woodland.

Main Map Legend

- Route in tunnel
- Route on surface
- Depot, station, headhouse or portal building
- Community area boundary
- Existing railway station
- County boundary
- District/Borough boundary
- Map sheets included in this community area
- Map sheets not included in this community area

Map Number	EC-01-INDEX-MA04
Map Name	Index Map of: Designated Sites
	Community Area MA04: Broomedge to Glazebrook

HS2 Ltd accept no responsibility for any circumstances, which arise from the reproduction of this map after alteration, amendment or abbreviation or if it is issued in part or issued incomplete in any way.

Registered in England. Registration number 06791686.
Registered office: 2 Snowhill, Queensway, Birmingham B4 6GA.

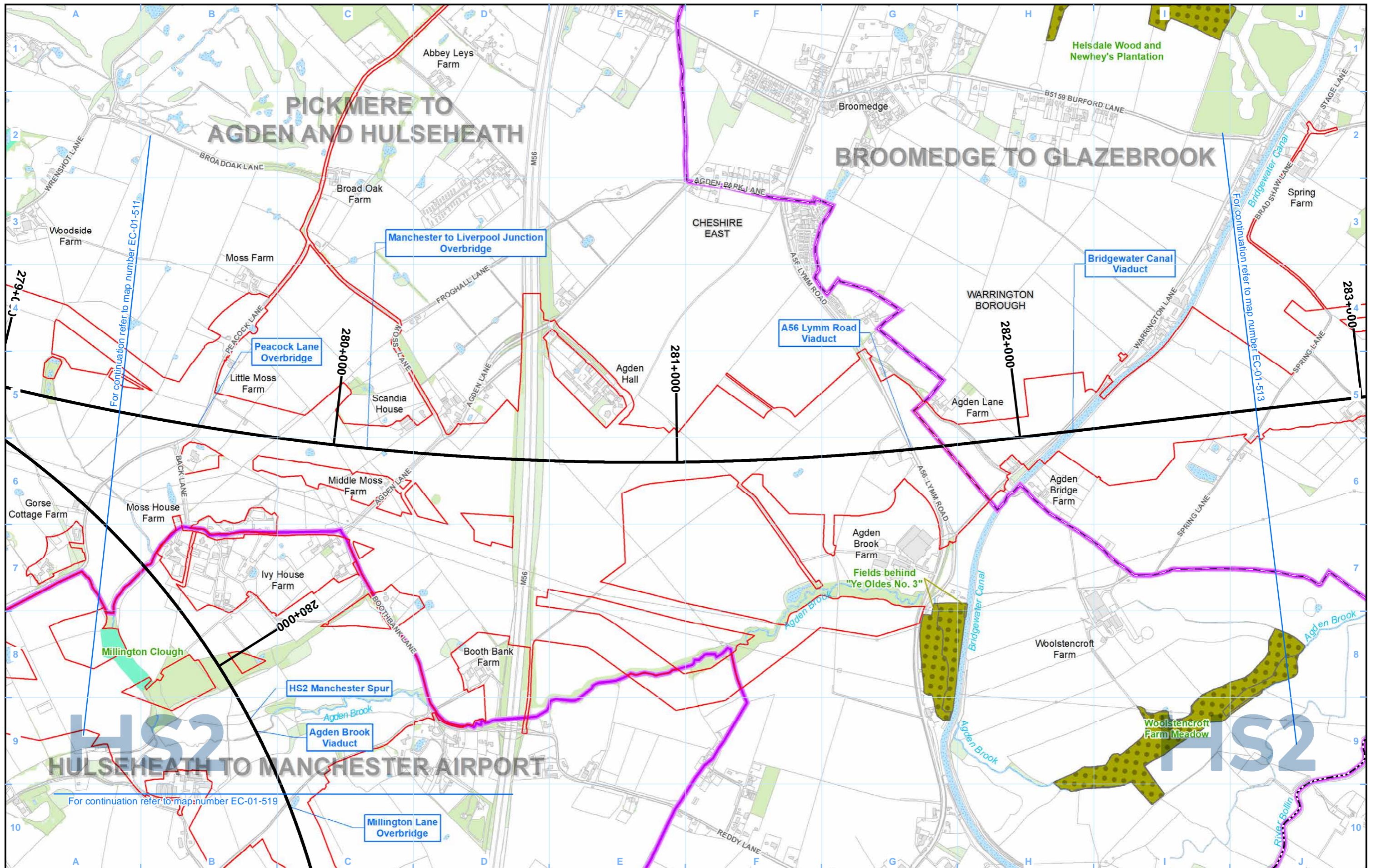
© Crown copyright and database rights 2020
OS 100049190

Doc Number: 2DE01-MWJ-EV-MAP-M000-000762-P01

Scale at A3: 1:100,000

Metres

Date: 12/08/21



Legend

N.B. Due to the overlapping nature of some ecological designations and the range of different site designations that occur across the route individual designations may on occasion be obscured. In all cases where an area of land is covered by more than one ecological designation, as a minimum the ecological designation of highest value is visible.

Map Number	EC-01-512b
Map Name	Designated Sites
	Community Area MA04: Broomedge to Glazebrook

HS2

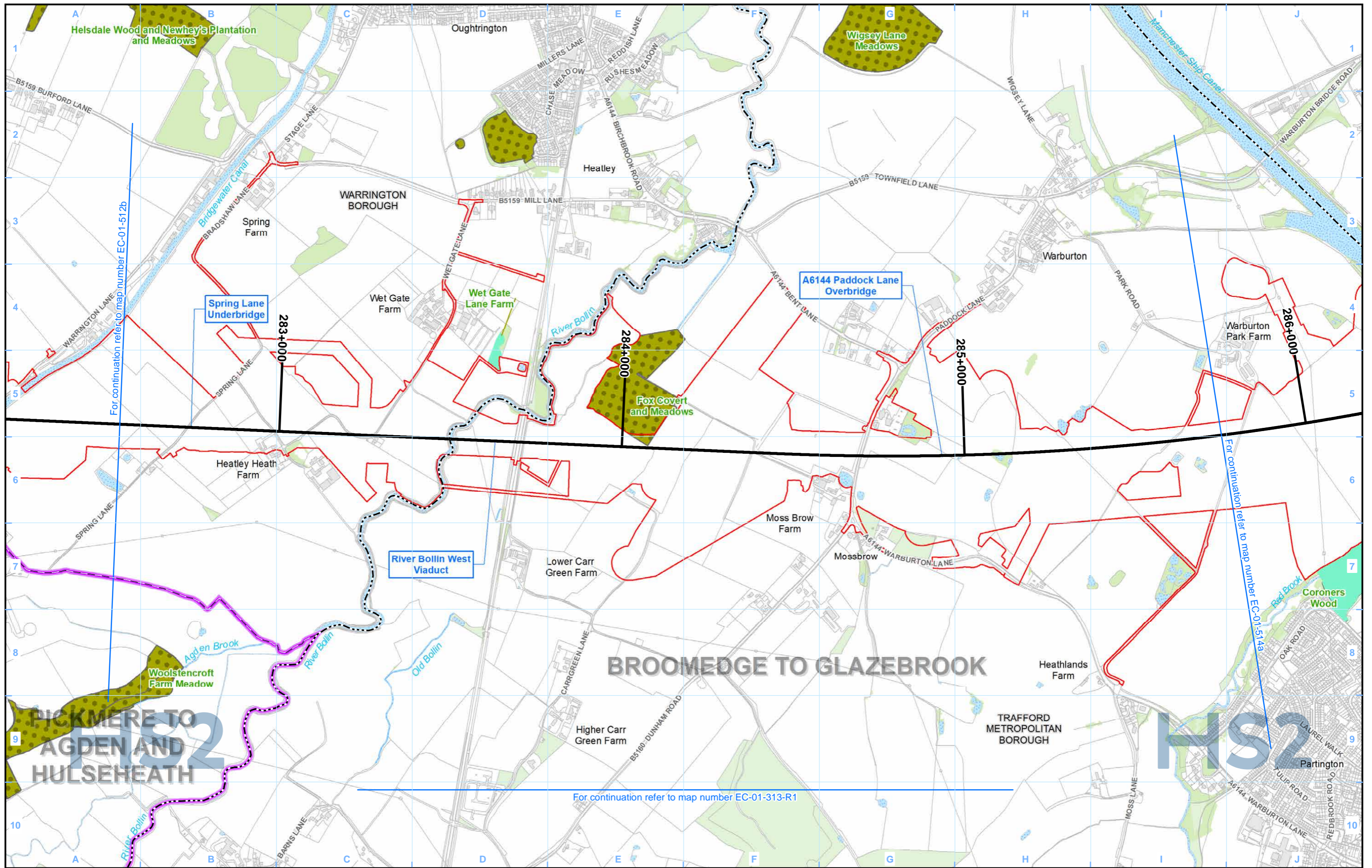
Registered in England. Registration number 06791686.
Registered office: 2 Snowhill, Queensway, Birmingham B4 6QA.

© Crown copyright and database rights 2020
OS 100049190

Doc Number: 2DE01-MWJ-EV-MAP-M000-000738-P01

Scale at A3: 1:10,000

Date: 12/08/21



Legend

N.B. Due to the overlapping nature of some ecological designations and the range of different site designations that occur across the route individual designations may on occasion be obscured. In all cases where an area of land is covered by more than one ecological designation, as a minimum the ecological designation of highest value is visible.

Map Number	EC-01-513
Map Name	Designated Sites
	Community Area MA04: Broomedge to Glazebrook

HS2

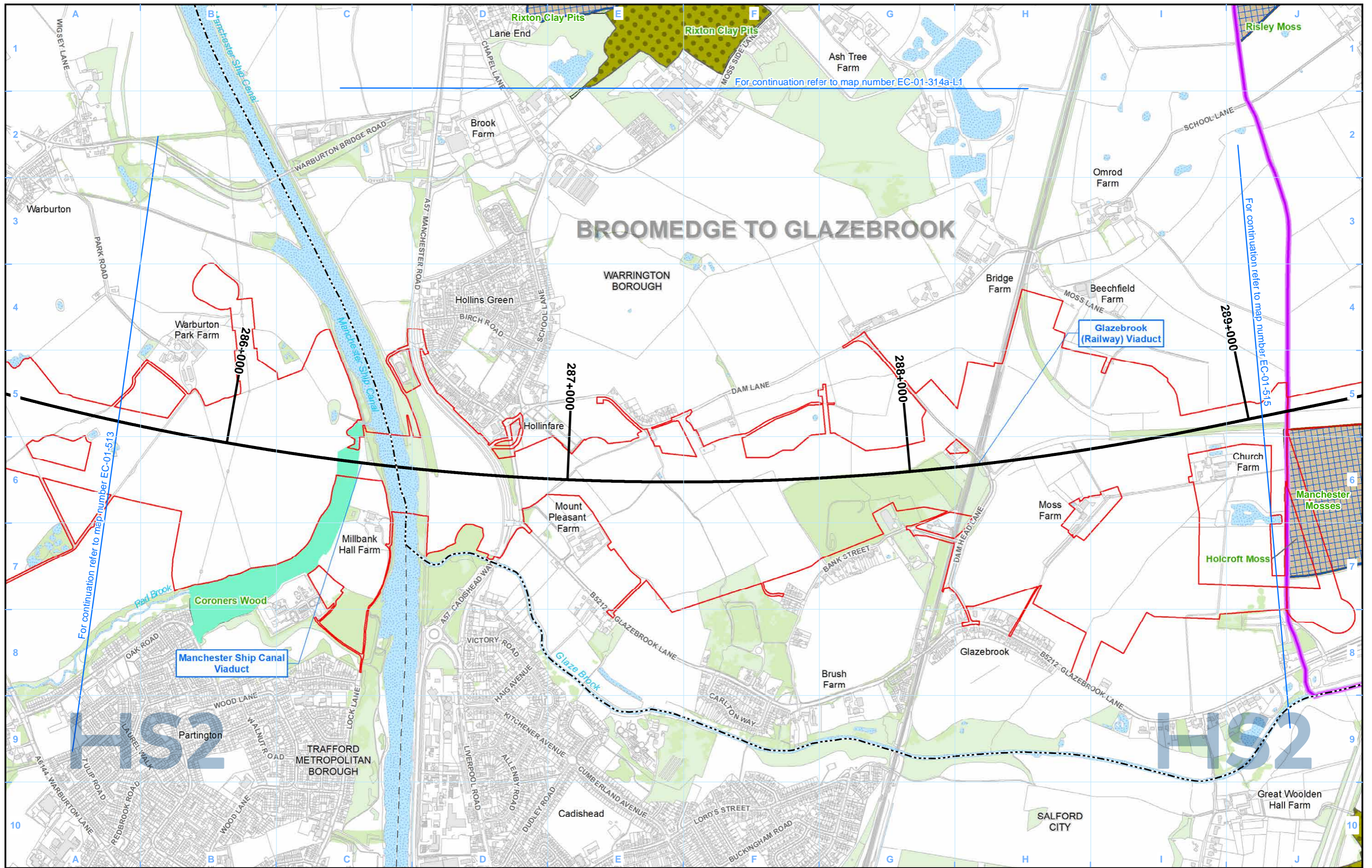
Registered in England. Registration number 06791686.
Registered office: 2 Snowhill, Queensway, Birmingham B4 6GA.

© Crown copyright and database rights 2020
OS 100049190

Scale at A3: 1:10,000

Doc Number: 2DE01-MWJ-EV-MAP-M000-000739-P01

Date: 12/08/21



For continuation refer to map number EC-01-314a-L1

For continuation refer to map number EC-01-515

For continuation refer to map number EC-01-513

Legend

Route in tunnel	Watercourse	Local Wildlife Sites (LWS) / Sites of Biological Importance (SBI)
Route on surface	Water body	National Nature Reserve (NNR)
Depot, station, headhouse or portal building	Woodland (verified by survey)	Ancient woodland
Land potentially required during construction	Site of Special Scientific Interest (SSSI)	Special Protection Area (SPA)
Community area boundary	Special Area of Conservation (SAC)	Ramsar Site - Wetland of International Importance
County boundary	Local Nature Reserve (LNR)	
District/Borough boundary		

N.B. Due to the overlapping nature of some ecological designations and the range of different site designations that occur across the route individual designations may on occasion be obscured. In all cases where an area of land is covered by more than one ecological designation, as a minimum the ecological designation of highest value is visible.

Map Number	EC-01-514a
Map Name	Designated Sites
	Community Area MA04: Broomedge to Glazebrook

HS2

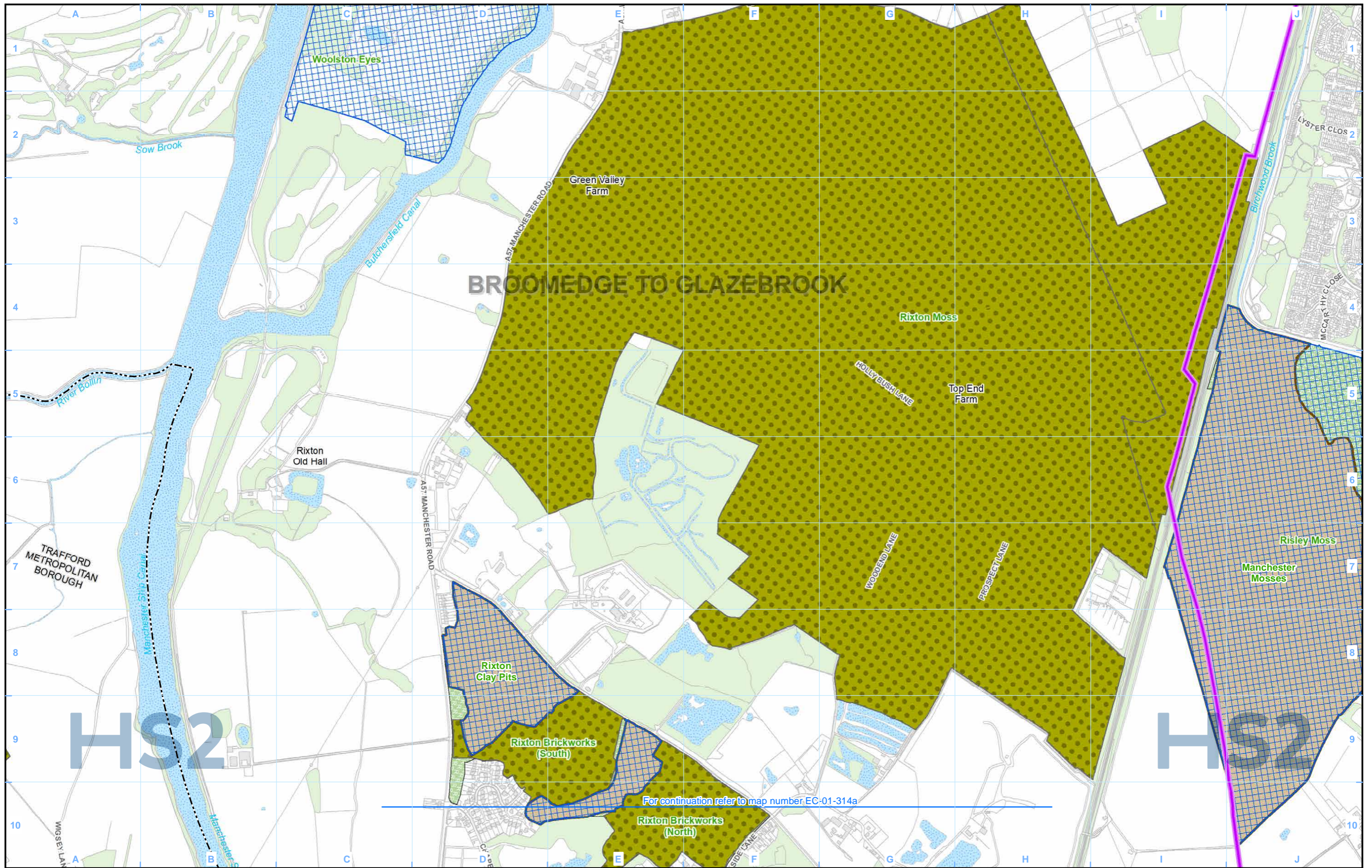
Registered in England. Registration number 06791686.
Registered office: 2 Snowhill, Queensway, Birmingham B4 6QA.

© Crown copyright and database rights 2020
OS 100049190

Doc Number: 2DE01-MWJ-EV-MAP-M000-000740-P01

Date: 12/08/21

Scale at A3: 1:10,000



Legend

N.B. Due to the overlapping nature of some ecological designations and the range of different site designations that occur across the route individual designations may on occasion be obscured. In all cases where an area of land is covered by more than one ecological designation, as a minimum the ecological designation of highest value is visible.

Map Number	EC-01-514a-L1
Map Name	Designated Sites
	Community Area MA04: Broomedge to Glazebrook

HS2

Registered in England. Registration number 06791686.
Registered office: 2 Snowhill, Queensway, Birmingham B4 6GA.

© Crown copyright and database rights 2020
OS 100049190

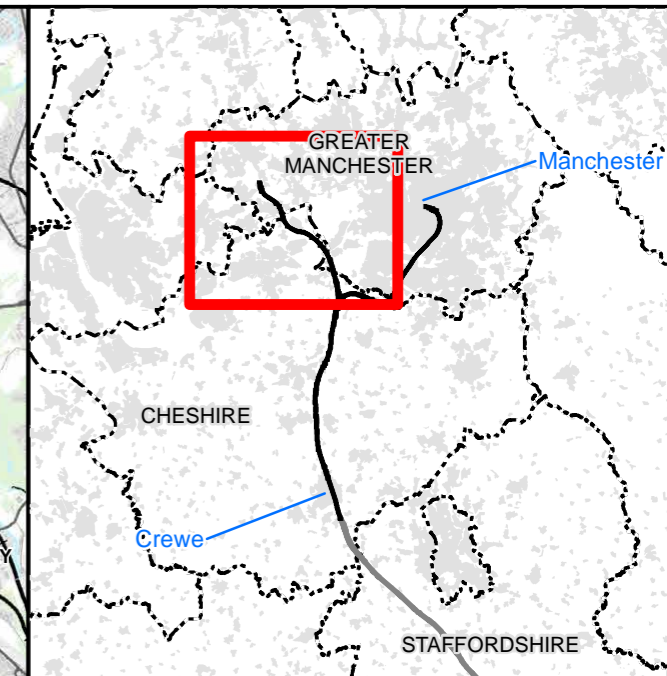
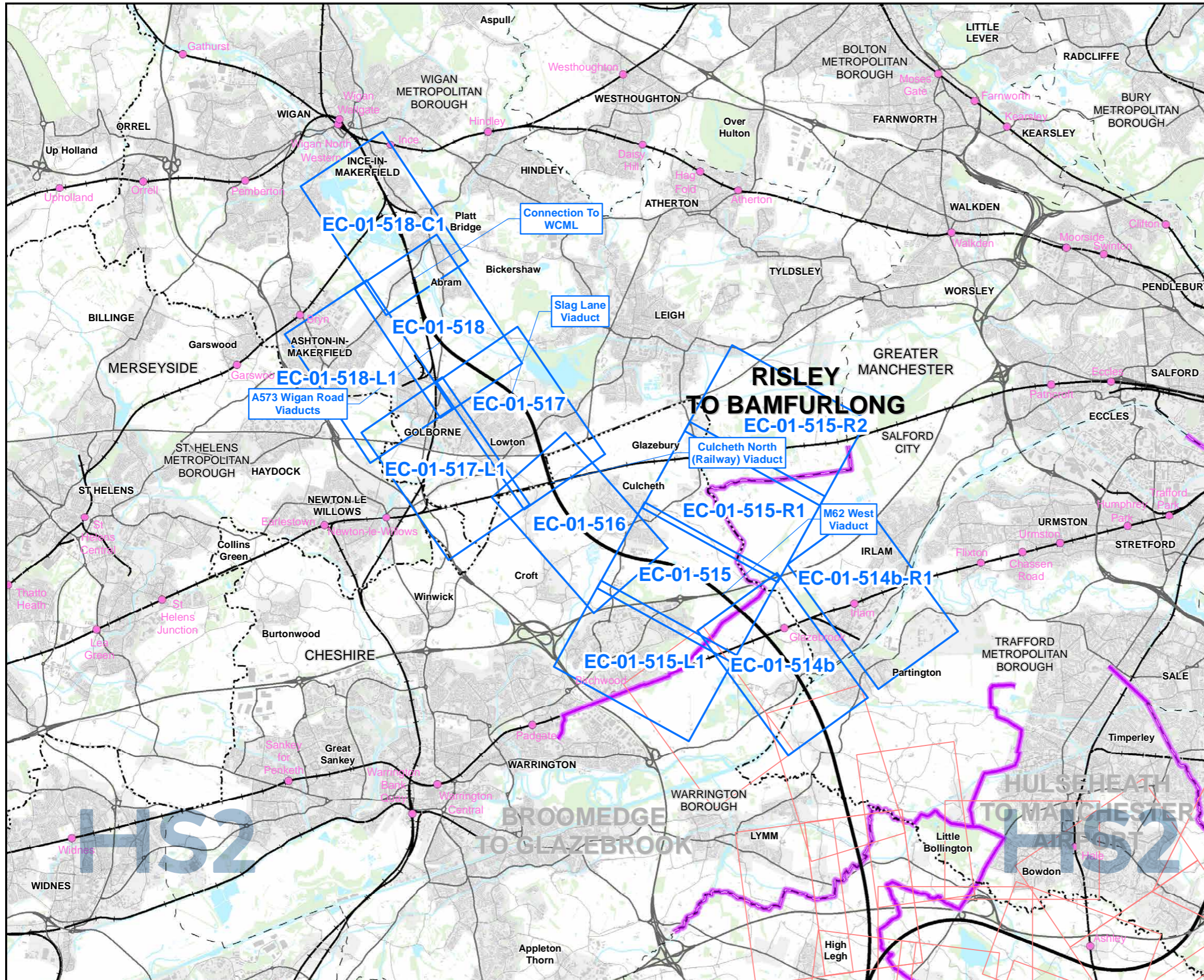
Doc Number: 2DE01-MWJ-EV-MAP-M000-002579-P01

Scale at A3: 1:10,000

Date: 12/08/21

High Speed Rail (Crewe – Manchester) Environmental Statement

MA05: Risley to Bamfurlong
EC-01 - Designated sites



Map Series Information:

This map series shows statutory and non-statutory sites for nature conservation located in the vicinity of the land required for the construction of the Proposed Scheme. They also show the location of Nature Reserves of the RSPB and Wildlife Trusts, and ancient woodland.

- Main Map Legend**
- Route in tunnel
 - Route on surface
 - Depot, station, headhouse or portal building
 - Community area boundary
 - Existing railway station
 - County boundary
 - District/Borough boundary
 - Map sheets included in this community area
 - Map sheets not included in this community area

Map Number: EC-01-INDEX-MA05

Map Name: Index Map of: Designated Sites

Community Area MA05: Risley to Bamfurlong

HS2

Registered in England. Registration number 06791686.
Registered office: 2 Snowhill, Queensway, Birmingham B4 6GA.

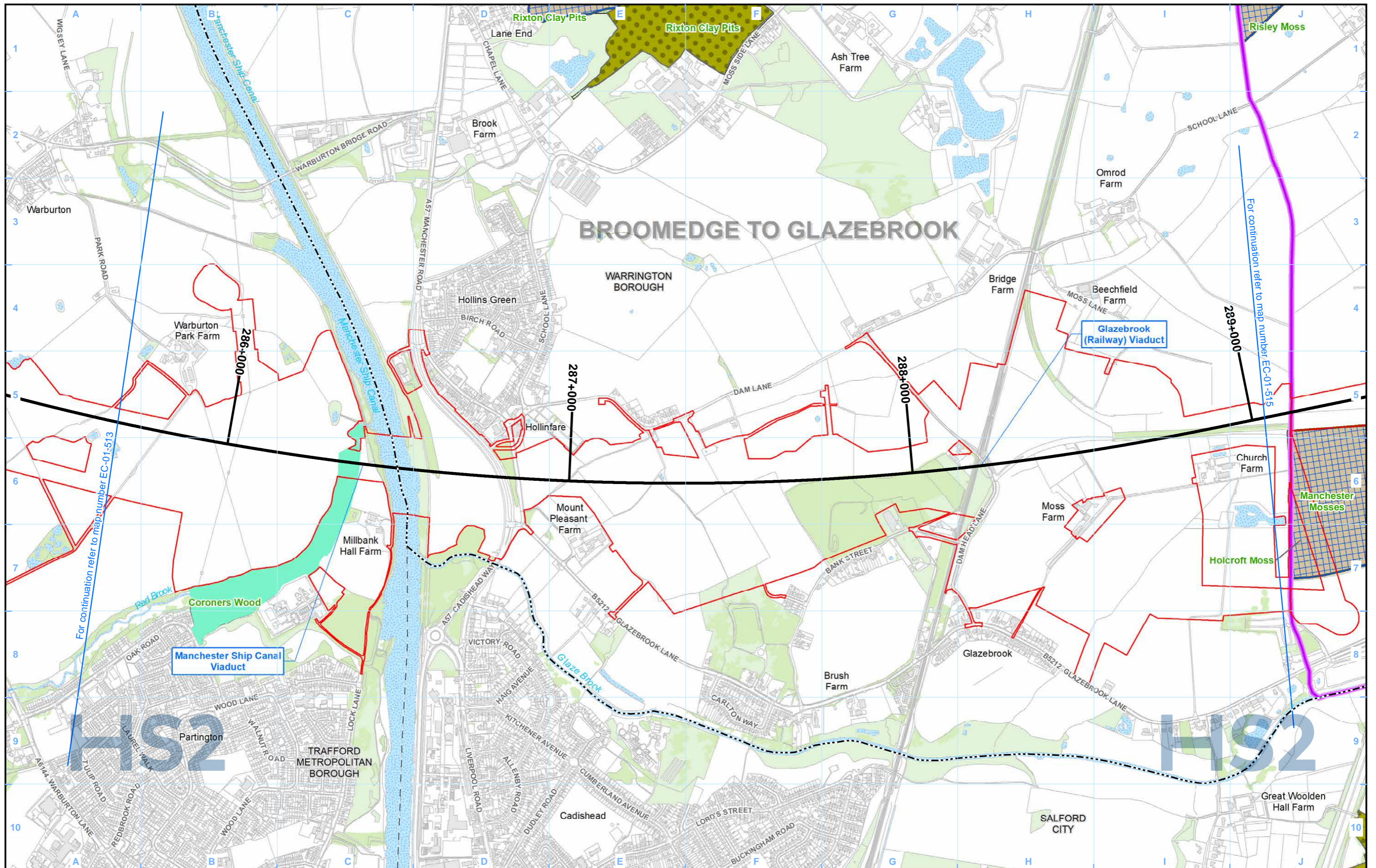
Scale at A3: 1:100,000

© Crown copyright and database rights 2020
OS 100049190

Doc Number: 2DE01-MWJ-EV-MAP-M000-000763-P01

Date: 12/08/21

Note: Not all data layers in the legend are represented on every map.



Legend

Route in tunnel	Watercourse	Local Wildlife Sites (LWS) / Sites of Biological Importance (SBI)
Route on surface	Water body	National Nature Reserve (NNR)
Depot, station, headhouse or portal building	Woodland (verified by survey)	Ancient woodland
Land potentially required during construction	Site of Special Scientific Interest (SSSI)	Special Protection Area (SPA)
Community area boundary	Ramsar Site - Wetland of International Importance	Special Area of Conservation (SAC)
County boundary	Local Nature Reserve (LNR)	
District/Borough boundary		

N.B. Due to the overlapping nature of some ecological designations and the range of different site designations that occur across the route individual designations may on occasion be obscured. In all cases where an area of land is covered by more than one ecological designation, as a minimum the ecological designation of highest value is visible.

Map Number	EC-01-514b
Map Name	Designated Sites
	Community Area MA05: Risley to Bamfurlong

HS2

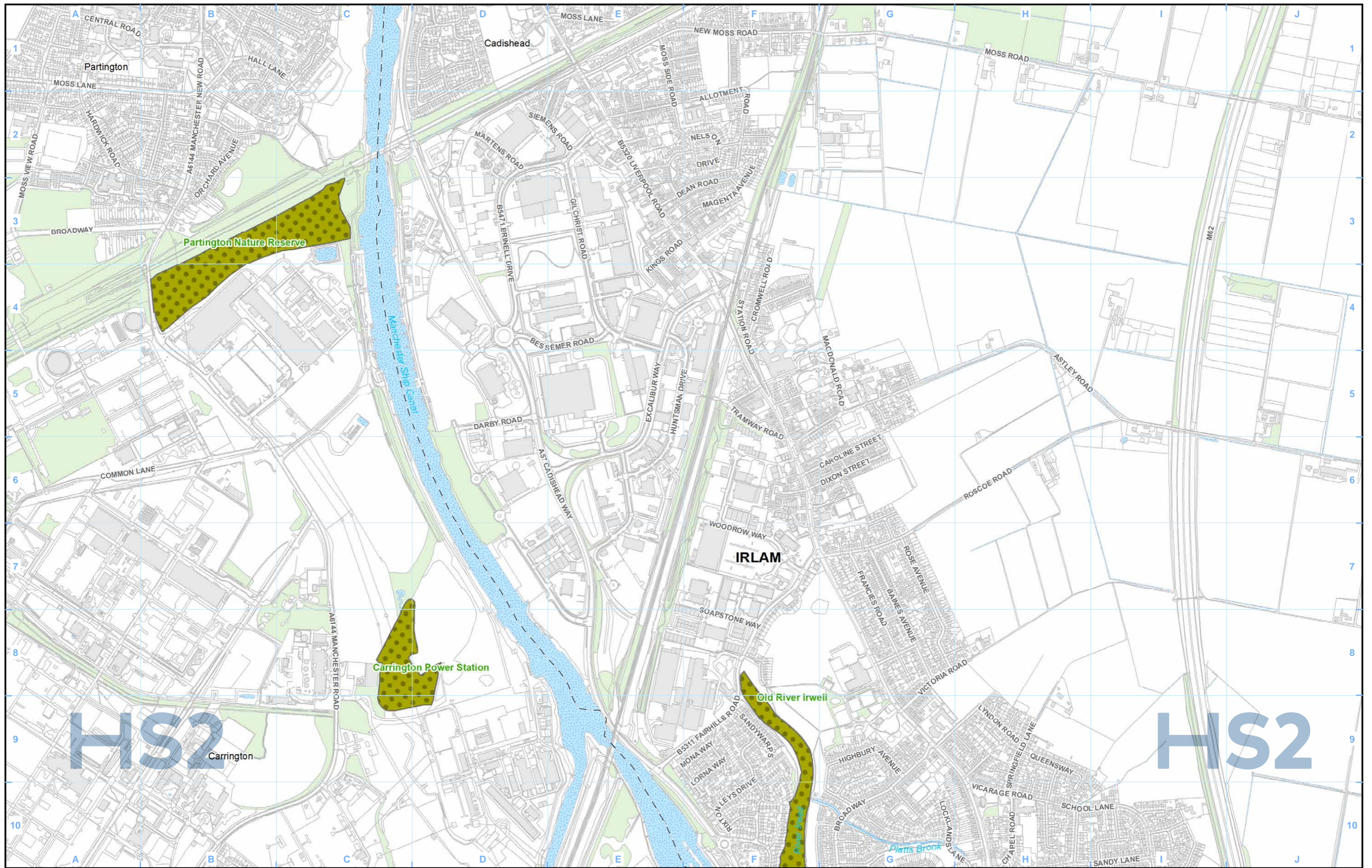
Registered in England. Registration number 06791686.
Registered office: 2 Snowhill, Queensway, Birmingham B4 6QA.

© Crown copyright and database rights 2020
OS 100049190

Doc Number: 2DE01-MWJ-EV-MAP-M000-000741-P01

Scale at A3: 1:10,000

Date: 12/08/21



Legend

N.B. Due to the overlapping nature of some ecological designations and the range of different site designations that occur across the route individual designations may on occasion be obscured. In all cases where an area of land is covered by more than one ecological designation, as a minimum the ecological designation of highest value is visible.

Map Number	EC-01-514b-R1
Map Name	Designated Sites
	Community Area MA05: Risley to Bamfurlong

HS2

Registered in England. Registration number 06791686.
Registered office: 2 Snowhill, Queensway, Birmingham B4 6GA.

Scale at A3: 1:10,000

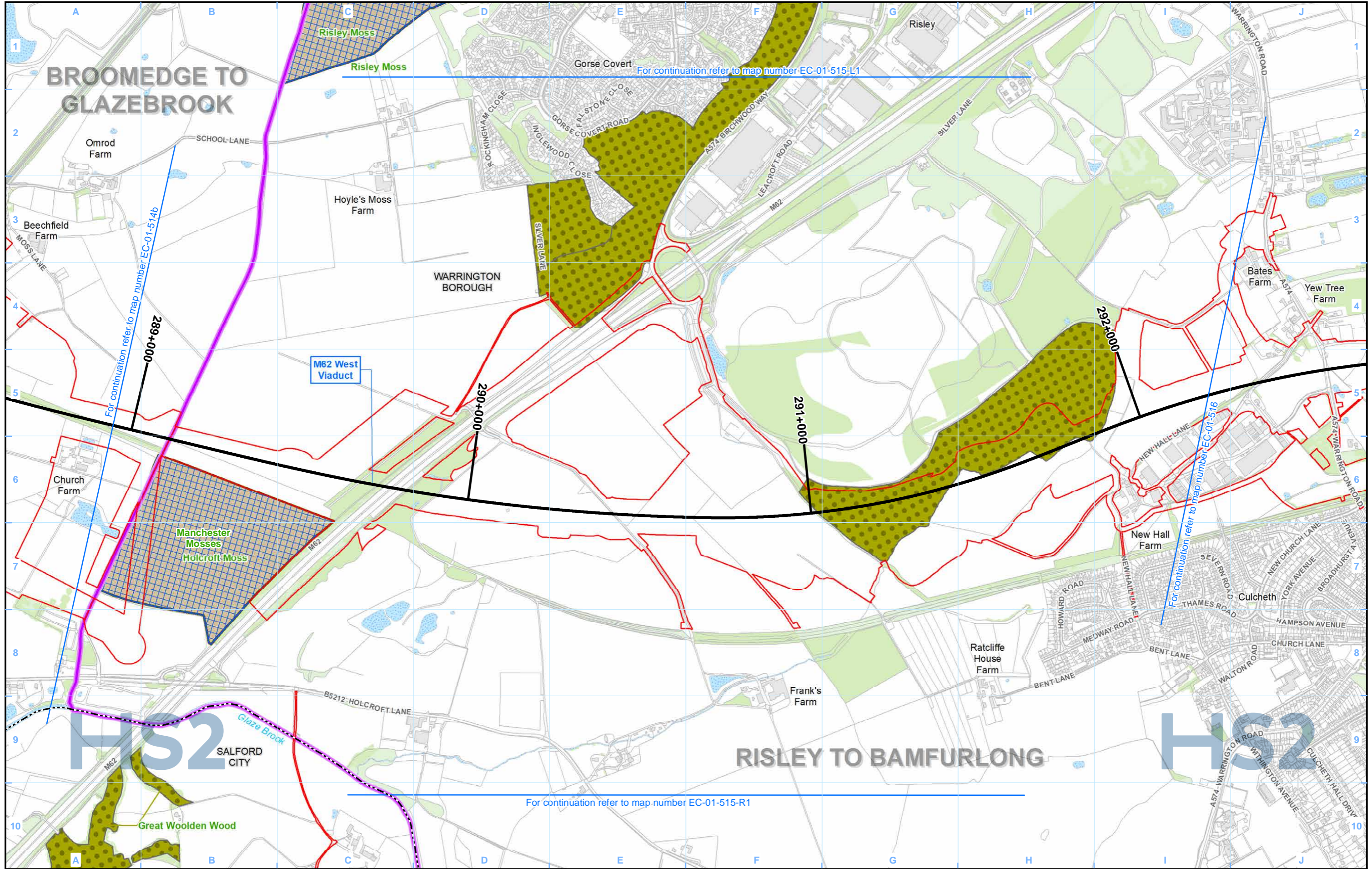
© Crown copyright and database rights 2020
OS 100049190

Doc Number: 2DE01-MWJ-EV-MAP-M000-003031-P01

Date: 12/08/21

BROOMEDGE TO GLAZEBROOK

RISLEY TO BAMFURLONG



Legend

N.B. Due to the overlapping nature of some ecological designations and the range of different site designations that occur across the route individual designations may on occasion be obscured. In all cases where an area of land is covered by more than one ecological designation, as a minimum the ecological designation of highest value is visible.

Map Number	EC-01-515
Map Name	Designated Sites
	Community Area MA05: Risley to Bamfurlong

HS2

Registered in England. Registration number 06791686.
Registered office: 2 Snowhill, Queensway, Birmingham B4 6QA.

© Crown copyright and database rights 2020
OS 100049190

Scale at A3: 1:10,000

Doc Number: 2DE01-MWJ-EV-MAP-M000-000742-P01

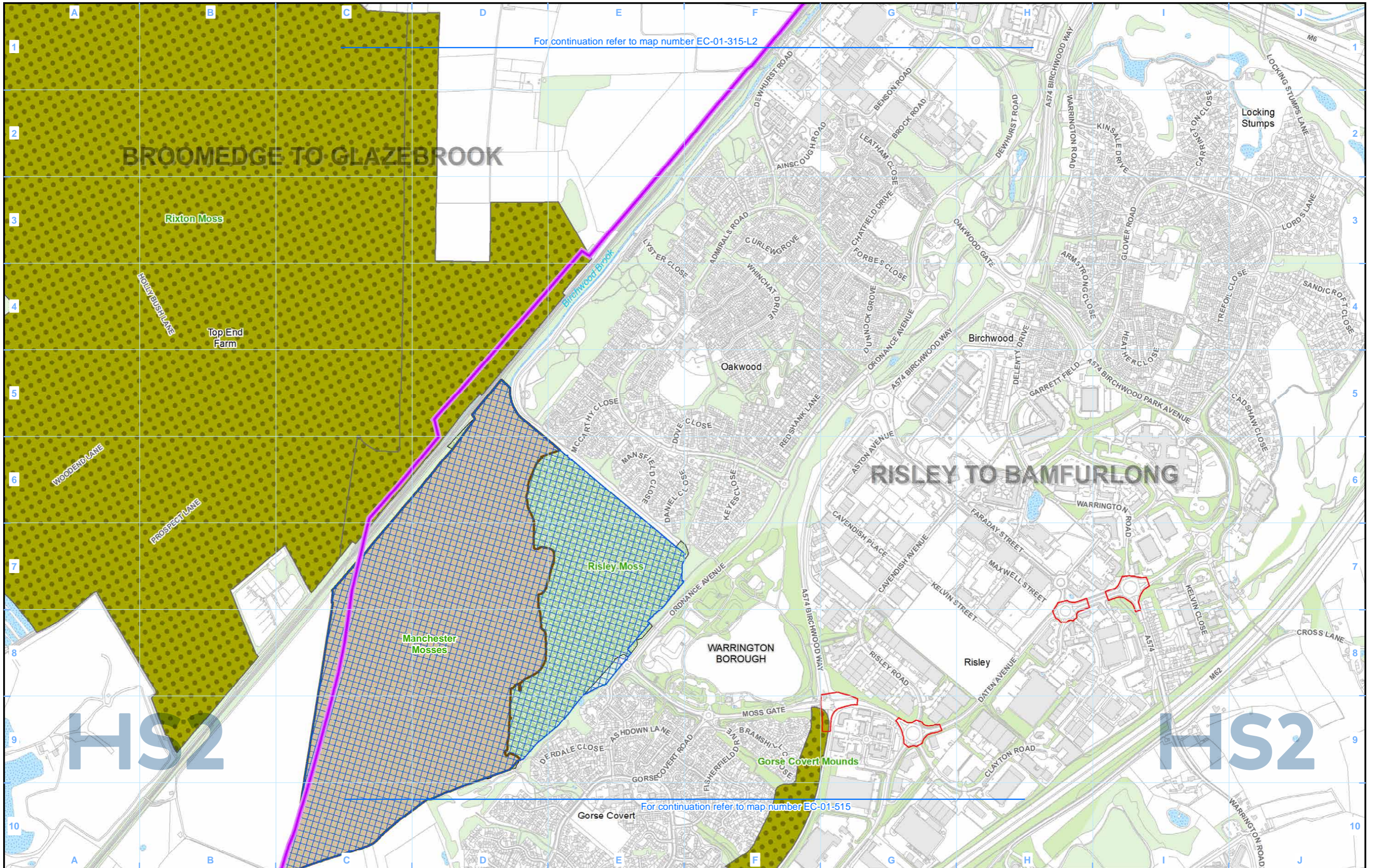
Date: 12/08/21

For continuation refer to map number EC-01-315-L2

For continuation refer to map number EC-01-515

BROOMEDGE TO GLAZEBROOK


RISLEY TO BAMFURLONG



Legend

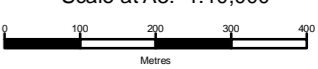
N.B. Due to the overlapping nature of some ecological designations and the range of different site designations that occur across the route individual designations may on occasion be obscured. In all cases where an area of land is covered by more than one ecological designation, as a minimum the ecological designation of highest value is visible.

Map Number	EC-01-515-L1
Map Name	Designated Sites
	Community Area MA05: Risley to Bamfurlong



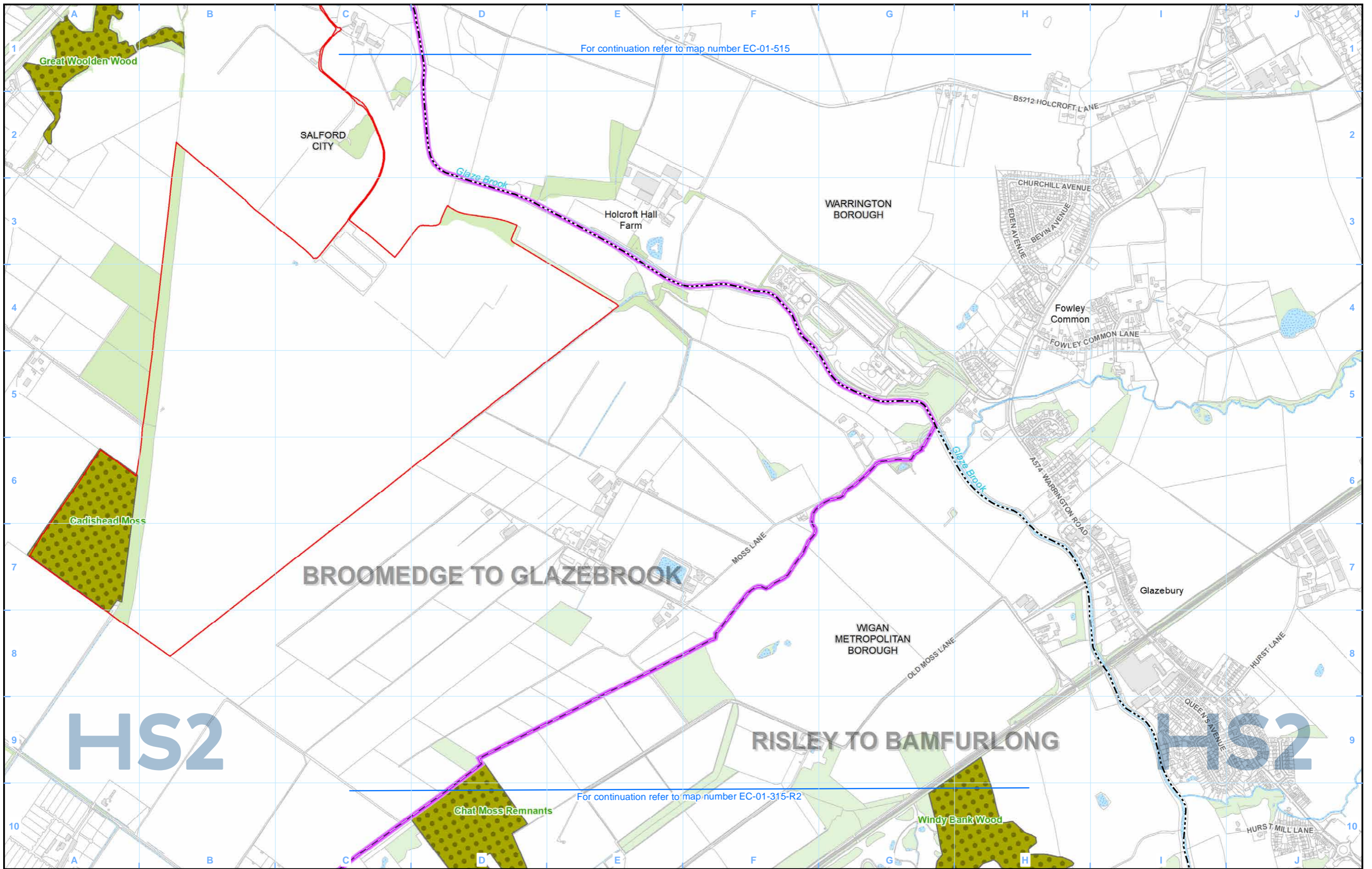
Registered in England. Registration number 06791686.
Registered office: 2 Snowhill, Queensway, Birmingham B4 6GA.

Scale at A3: 1:10,000



© Crown copyright and database rights 2020
OS 100049190

Doc Number: 2DE01-MWJ-EV-MAP-M000-002580-P01 Date: 12/08/21



For continuation refer to map number EC-01-515

For continuation refer to map number EC-01-315-R2

BROOMEDGE TO GLAZEBROOK

RISLEY TO BAMFURLONG

- Legend**
- Route in tunnel
 - Route on surface
 - Depot, station, headhouse or portal building
 - Land potentially required during construction
 - Community area boundary
 - County boundary
 - District/Borough boundary
 - Watercourse
 - Water body
 - Woodland (verified by survey)
 - Site of Special Scientific Interest (SSSI)
 - Special Protection Area (SPA)
 - Special Area of Conservation (SAC)
 - Local Nature Reserve (LNR)

- Local Wildlife Sites (LWS) / Sites of Biological Importance (SBI)
- National Nature Reserve (NNR)
- Ancient woodland
- Ramsar Site - Wetland of International Importance

N.B. Due to the overlapping nature of some ecological designations and the range of different site designations that occur across the route individual designations may on occasion be obscured. In all cases where an area of land is covered by more than one ecological designation, as a minimum the ecological designation of highest value is visible.

Map Number	EC-01-515-R1
Map Name	Designated Sites
	Community Area MA05: Risley to Bamfurlong

HS2

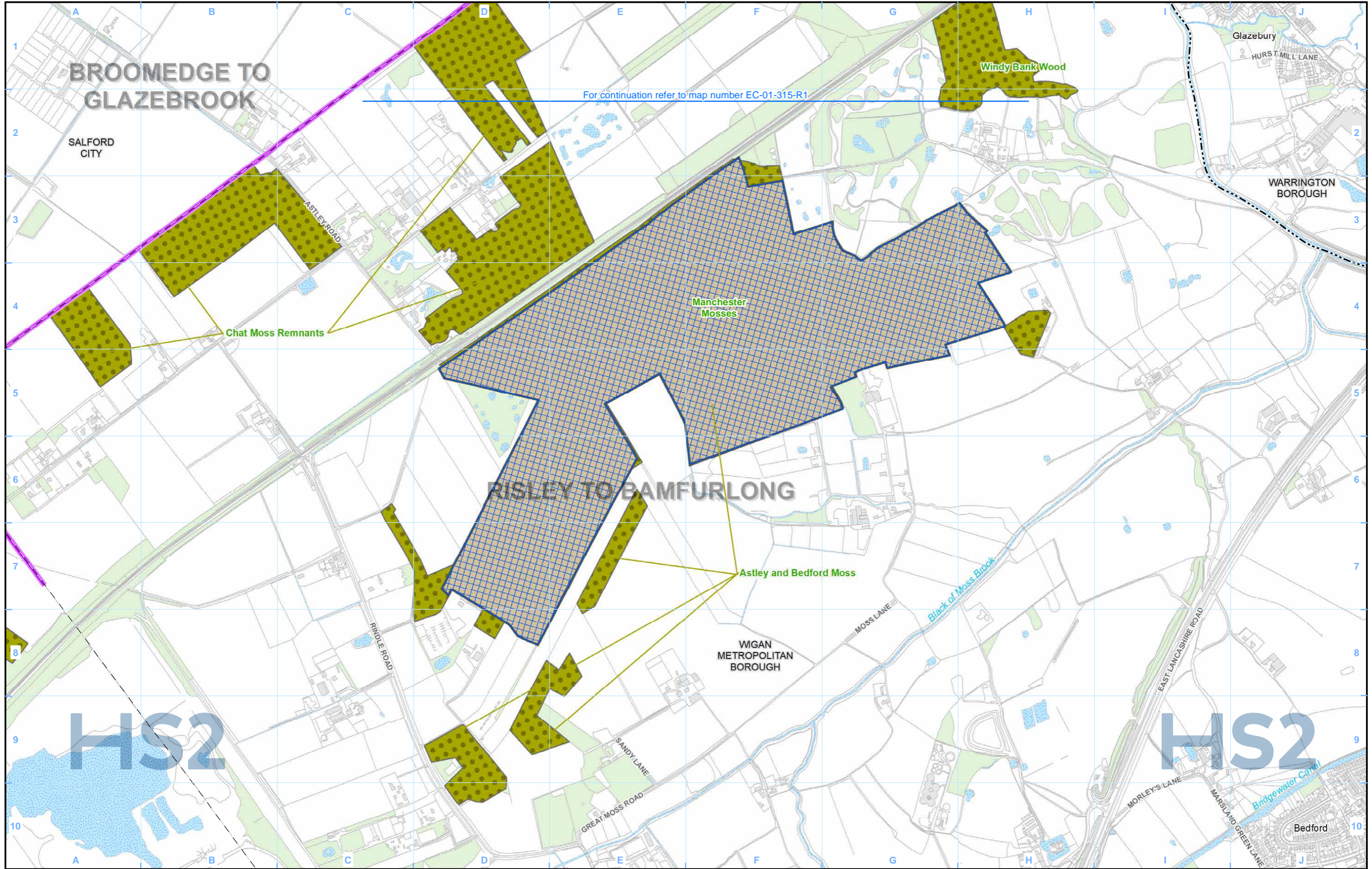
Registered in England. Registration number 06791686.
Registered office: 2 Snowhill, Queensway, Birmingham B4 6QA.

© Crown copyright and database rights 2020
OS 100049190

Scale at A3: 1:10,000

Doc Number: 2DE01-MWJ-EV-MAP-M000-003032-P01

Date: 12/08/21



BROOMEDGE TO GLAZEBROOK

RISLEY TO BAMFURLONG

For continuation refer to map number EC-01-315-R1

Legend

N.B. Due to the overlapping nature of some ecological designations and the range of different site designations that occur across the route individual designations may on occasion be obscured. In all cases where an area of land is covered by more than one ecological designation, as a minimum the ecological designation of highest value is visible.

Map Number	EC-01-515-R2
Map Name	Designated Sites
	Community Area MA05: Risley to Bamfurlong

HS2 Ltd accept no responsibility for any circumstances, which arise from the reproduction of this map after alteration, amendment or abbreviation or if it is issued in part or issued incomplete in any way.

Registered in England. Registration number 06791686.
Registered office: 2 Snowhill, Queensway, Birmingham B4 6QA.

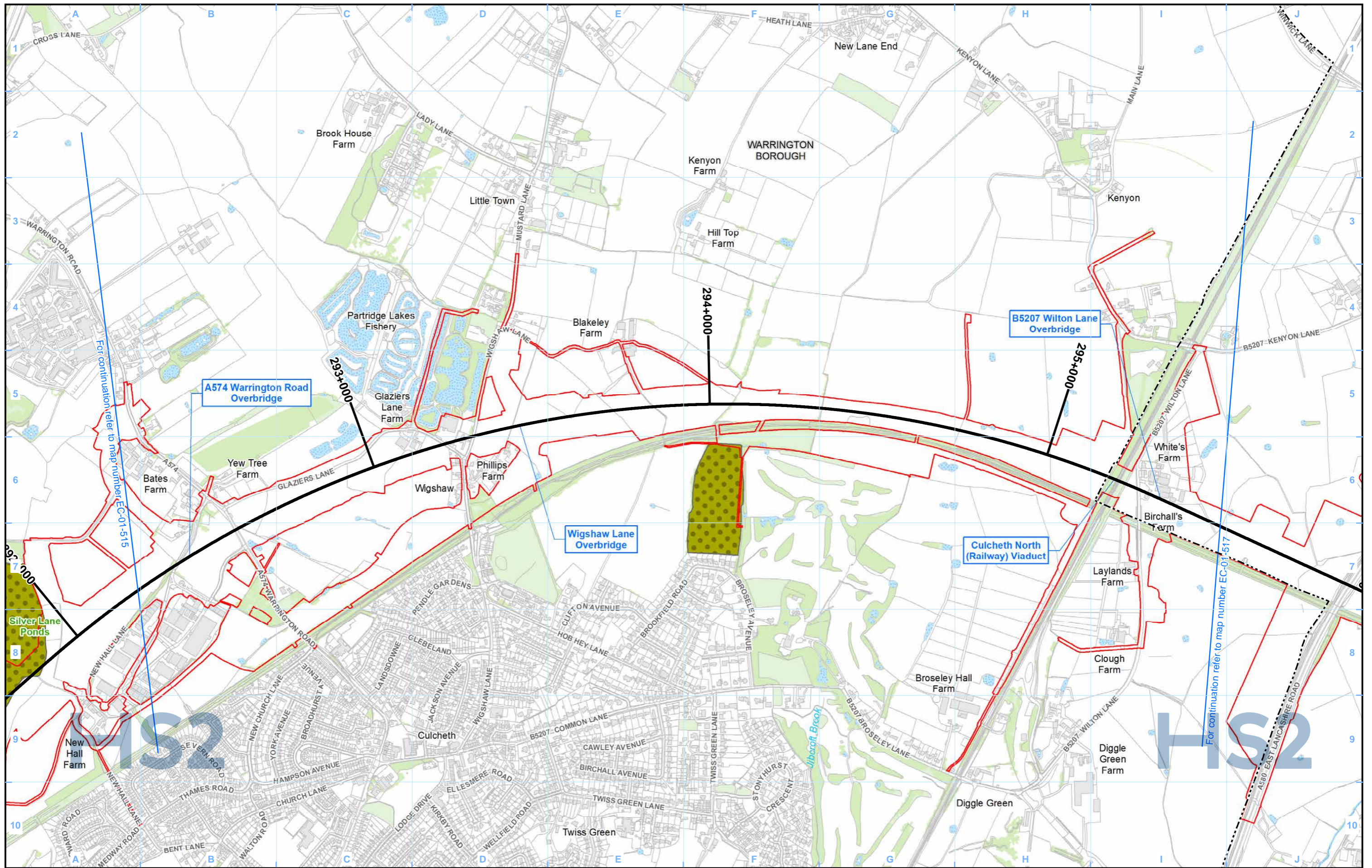
© Crown copyright and database rights 2020
OS 100049190

Doc Number: 2DE01-MWJ-EV-MAP-M000-003644-P01

Scale at A3: 1:10,000

Metres

Date: 12/08/21



- Legend**
- Route in tunnel
 - Route on surface
 - Depot, station, headhouse or portal building
 - Land potentially required during construction
 - Community area boundary
 - County boundary
 - District/Borough boundary
 - Watercourse
 - Water body
 - Woodland (verified by survey)
 - Site of Special Scientific Interest (SSSI)
 - Special Protection Area (SPA)
 - Special Area of Conservation (SAC)
 - Local Nature Reserve (LNR)
 - Local Wildlife Sites (LWS) / Sites of Biological Importance (SBI)
 - National Nature Reserve (NNR)
 - Ancient woodland
 - Ramsar Site - Wetland of International Importance

N.B. Due to the overlapping nature of some ecological designations and the range of different site designations that occur across the route individual designations may on occasion be obscured. In all cases where an area of land is covered by more than one ecological designation, as a minimum the ecological designation of highest value is visible.

Map Number: EC-01-516
 Map Name: Designated Sites
 Community Area MA05: Risley to Bamfurlong

HS2

Registered in England. Registration number 06791686.
 Registered office: 2 Snowhill, Queensway, Birmingham B4 6QA.

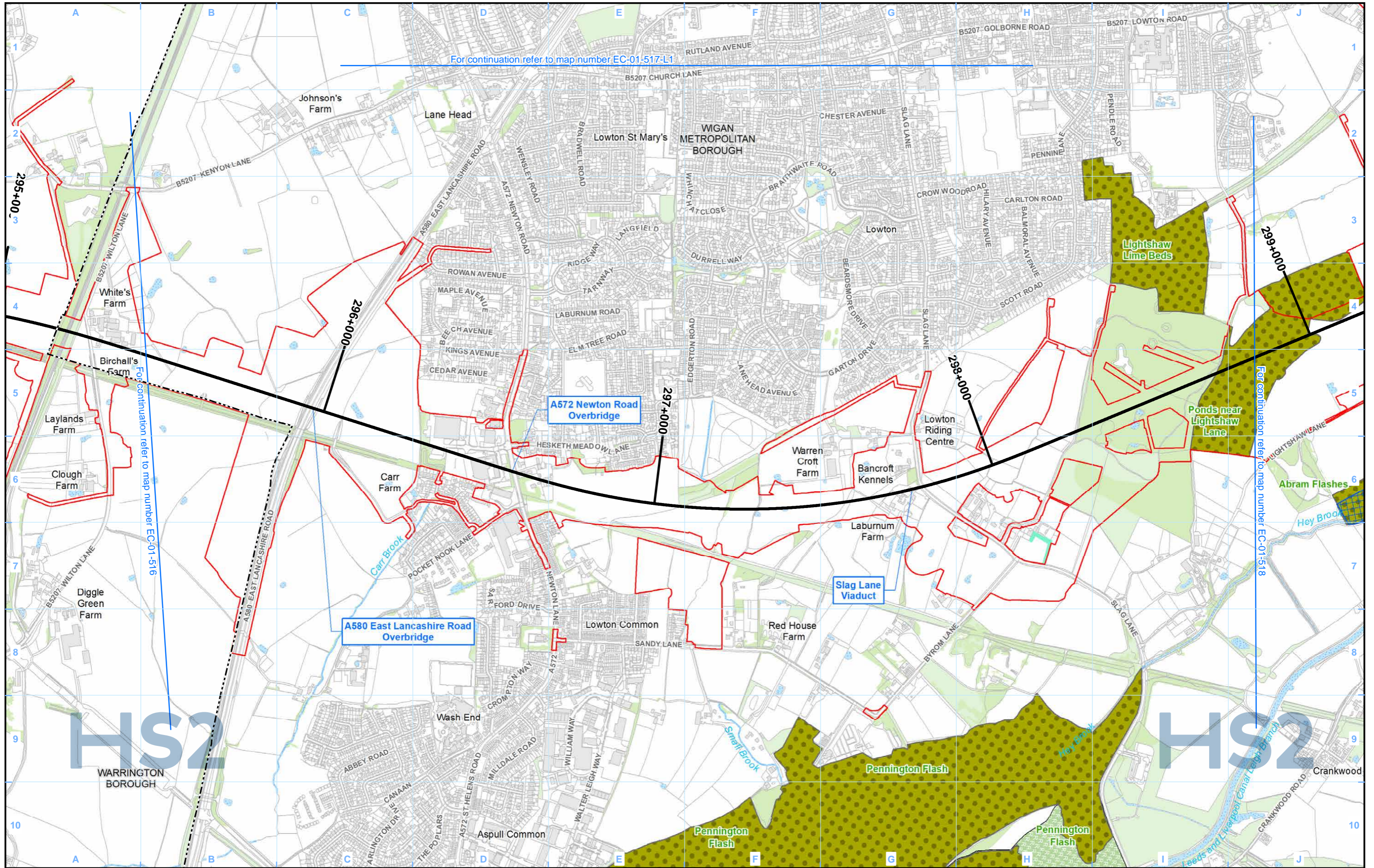
© Crown copyright and database rights 2020
 OS 100049190

Doc Number: 2DE01-MWJ-EV-MAP-M000-000743-P01

Scale at A3: 1:10,000

Metres

Date: 12/08/21



For continuation refer to map number EC-01-517-L1

For continuation refer to map number EC-01-518

Legend

N.B. Due to the overlapping nature of some ecological designations and the range of different site designations that occur across the route individual designations may on occasion be obscured. In all cases where an area of land is covered by more than one ecological designation, as a minimum the ecological designation of highest value is visible.

Map Number	EC-01-517
Map Name	Designated Sites
	Community Area MA05: Risley to Bamfurlong

HS2

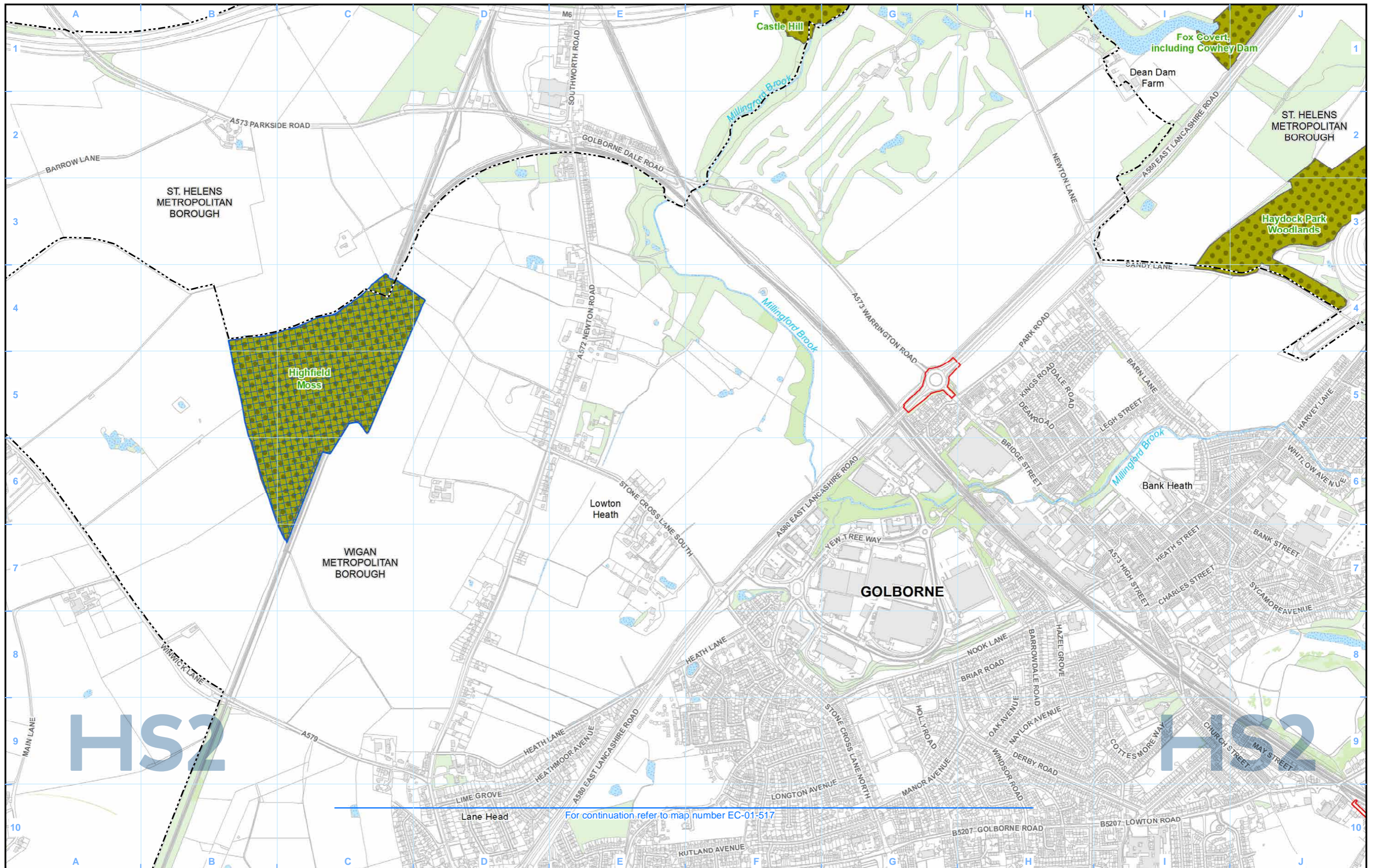
Registered in England. Registration number 06791686.
Registered office: 2 Snowhill, Queensway, Birmingham B4 6GA.

Scale at A3: 1:10,000

© Crown copyright and database rights 2020
OS 100049190

Doc Number: 2DE01-MWJ-EV-MAP-M000-000744-P01

Date: 12/08/21



Legend

N.B. Due to the overlapping nature of some ecological designations and the range of different site designations that occur across the route individual designations may on occasion be obscured. In all cases where an area of land is covered by more than one ecological designation, as a minimum the ecological designation of highest value is visible.

Map Number	EC-01-517-L1
Map Name	Designated Sites
	Community Area MA05: Risley to Bamfurlong

HS2

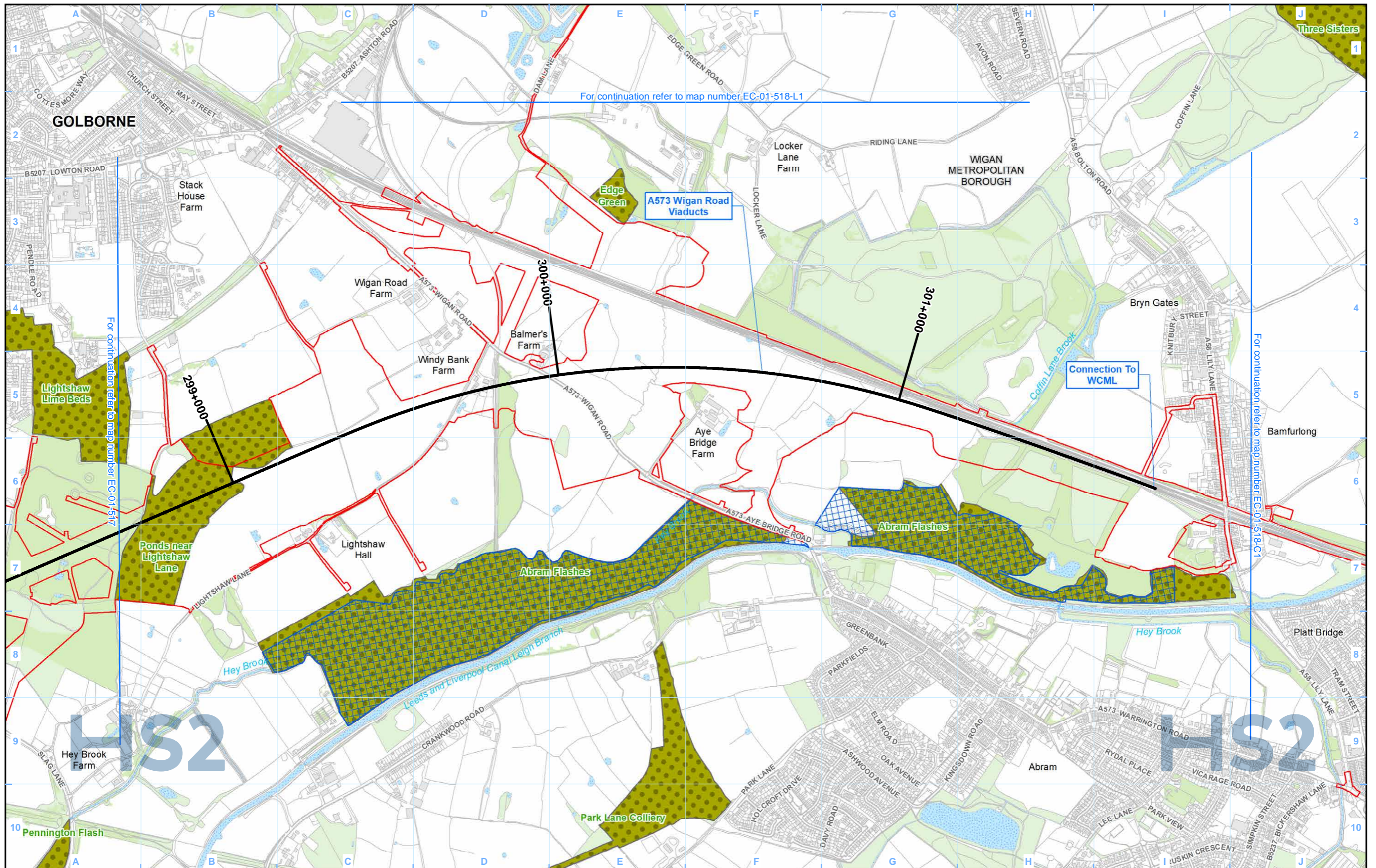
Registered in England. Registration number 06791686.
Registered office: 2 Snowhill, Queensway, Birmingham B4 6QA.

Scale at A3: 1:10,000

© Crown copyright and database rights 2020
OS 100049190

Doc Number: 2DE01-MWJ-EV-MAP-M000-002581-P01

Date: 12/08/21



For continuation refer to map number EC-01-518-L1

For continuation refer to map number EC-01-517

For continuation refer to map number EC-01-518-C1

- Legend**
- Route in tunnel
 - Route on surface
 - Depot, station, headhouse or portal building
 - Land potentially required during construction
 - Community area boundary
 - County boundary
 - District/Borough boundary
 - Watercourse
 - Water body
 - Woodland (verified by survey)
 - Site of Special Scientific Interest (SSSI)
 - Special Protection Area (SPA)
 - Special Area of Conservation (SAC)
 - Local Nature Reserve (LNR)
 - Local Wildlife Sites (LWS) / Sites of Biological Importance (SBI)
 - National Nature Reserve (NNR)
 - Ancient woodland
 - Ramsar Site - Wetland of International Importance

N.B. Due to the overlapping nature of some ecological designations and the range of different site designations that occur across the route individual designations may on occasion be obscured. In all cases where an area of land is covered by more than one ecological designation, as a minimum the ecological designation of highest value is visible.

Map Number	EC-01-518
Map Name	Designated Sites
	Community Area MA05: Risley to Bamfurlong

HS2

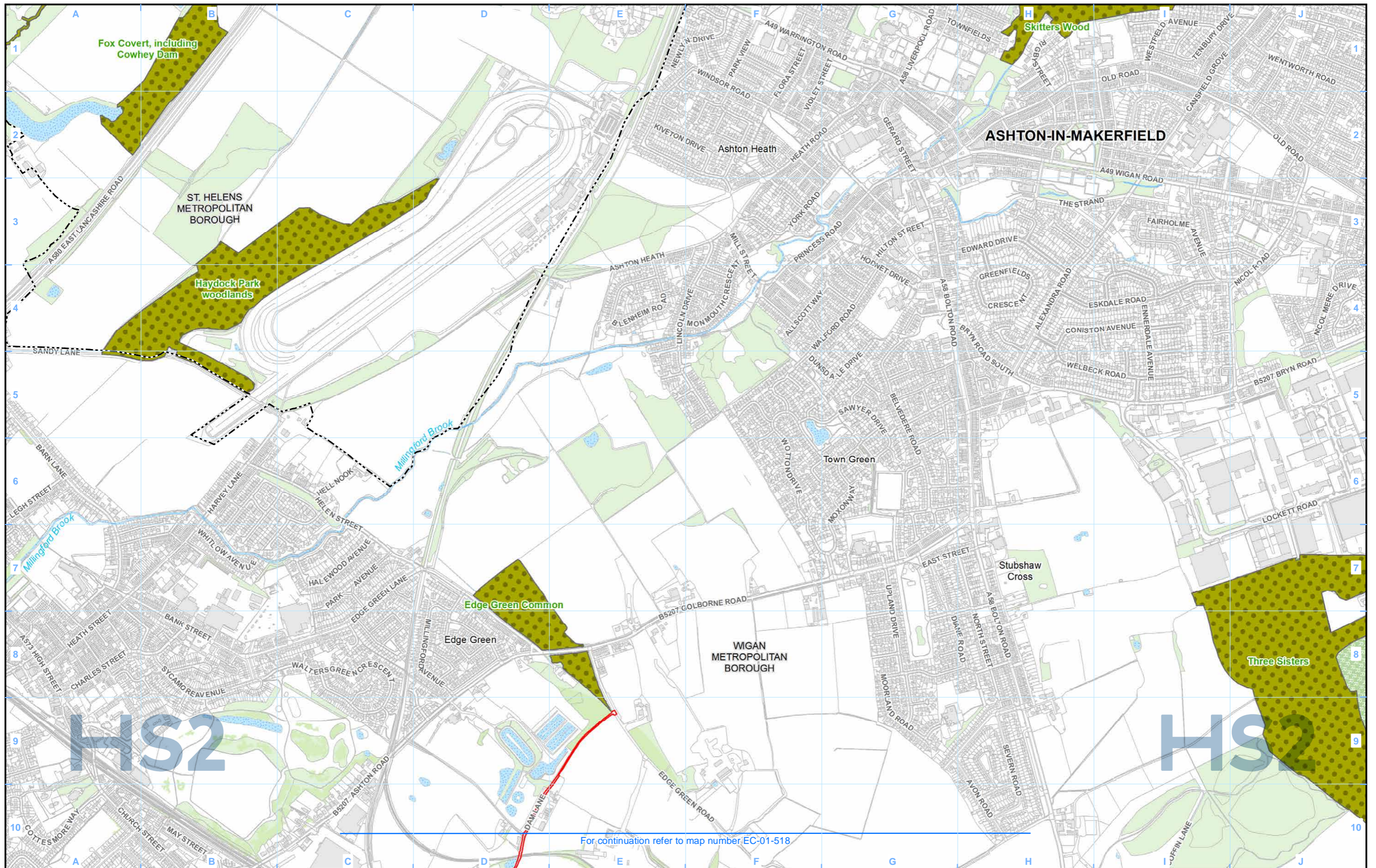
Registered in England. Registration number 06791686.
Registered office: 2 Snowhill, Queensway, Birmingham B4 6GA.

© Crown copyright and database rights 2020
OS 100049190

Scale at A3: 1:10,000

Doc Number: 2DE01-MWJ-EV-MAP-M000-000745-P01

Date: 12/08/21



Legend

	Route in tunnel		Watercourse		Local Wildlife Sites (LWS) / Sites of Biological Importance (SBI)
	Route on surface		Water body		National Nature Reserve (NNR)
	Depot, station, headhouse or portal building		Woodland (verified by survey)		Ancient woodland
	Land potentially required during construction		Site of Special Scientific Interest (SSSI)		Ramsar Site - Wetland of International Importance
	Community area boundary		Special Protection Area (SPA)		Special Area of Conservation (SAC)
	County boundary		Special Area of Conservation (SAC)		Local Nature Reserve (LNR)
	District/Borough boundary				

N.B. Due to the overlapping nature of some ecological designations and the range of different site designations that occur across the route individual designations may on occasion be obscured. In all cases where an area of land is covered by more than one ecological designation, as a minimum the ecological designation of highest value is visible.

Map Number	EC-01-518-L1
Map Name	Designated Sites
	Community Area MA05: Risley to Bamfurlong

HS2

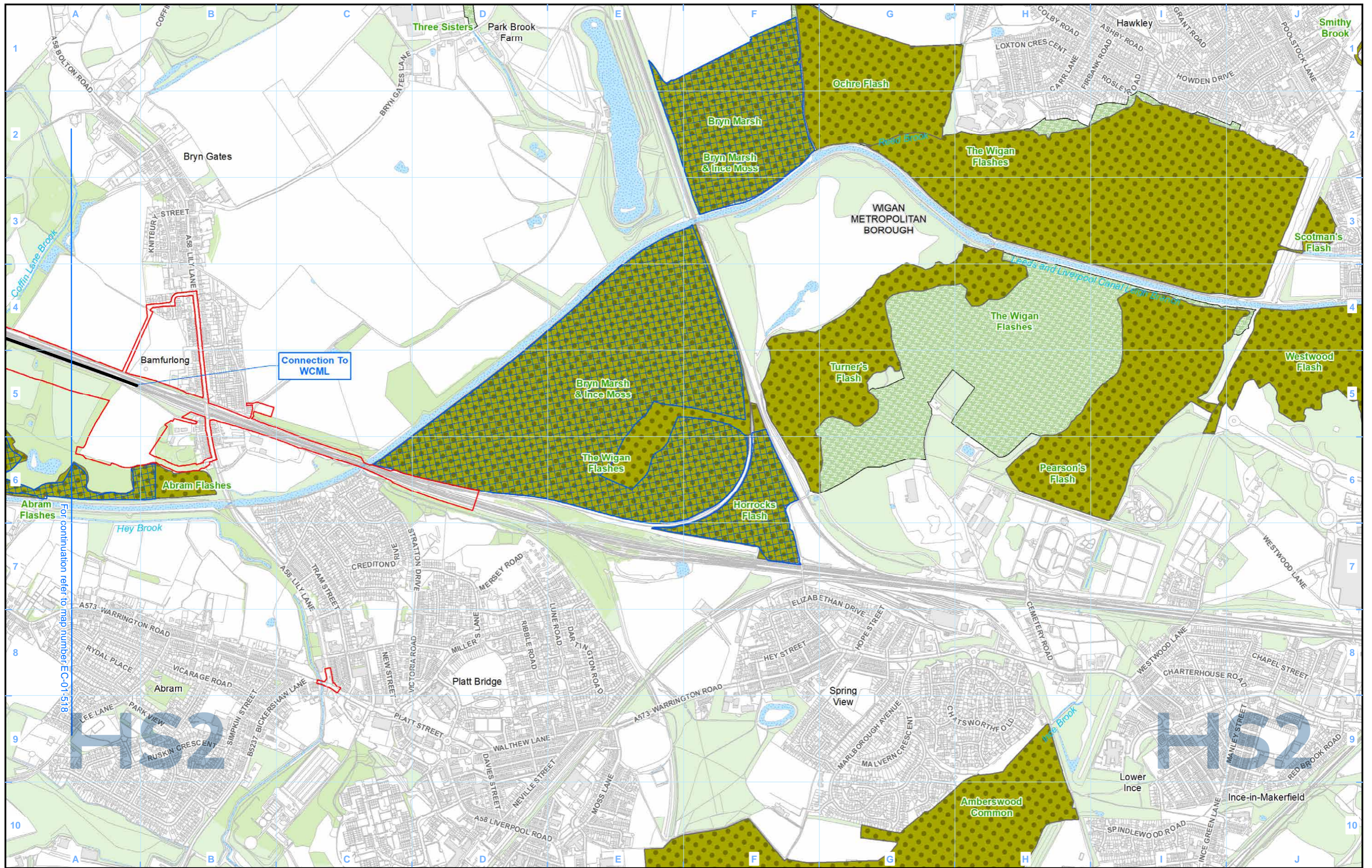
Registered in England. Registration number 06791686.
Registered office: 2 Snowhill, Queensway, Birmingham B4 6GA.

Scale at A3: 1:10,000

© Crown copyright and database rights 2020
OS 100049190

Doc Number: 2DE01-MWJ-EV-MAP-M000-003597-P01

Date: 12/08/21



For continuation refer to map number EC-01-518

Legend	
	Route in tunnel
	Route on surface
	Depot, station, headhouse or portal building
	Land potentially required during construction
	Community area boundary
	County boundary
	District/Borough boundary
	Watercourse
	Water body
	Woodland (verified by survey)
	Site of Special Scientific Interest (SSSI)
	Special Protection Area (SPA)
	Special Area of Conservation (SAC)
	Local Nature Reserve (LNR)
	Local Wildlife Sites (LWS) / Sites of Biological Importance (SBI)
	National Nature Reserve (NNR)
	Ancient woodland
	Ramsar Site - Wetland of International Importance

N.B. Due to the overlapping nature of some ecological designations and the range of different site designations that occur across the route individual designations may on occasion be obscured. In all cases where an area of land is covered by more than one ecological designation, as a minimum the ecological designation of highest value is visible.

Map Number	EC-01-518-C1
Map Name	Designated Sites
	Community Area MA05: Risley to Bamfurlong

HS2 Ltd accept no responsibility for any circumstances, which arise from the reproduction of this map after alteration, amendment or abbreviation or if it is issued in part or issued incomplete in any way.

Registered in England. Registration number 06791686.
Registered office: 2 Snowhill, Queensway, Birmingham B4 6GA.

© Crown copyright and database rights 2020
OS 100049190

Doc Number: 2DE01-MWJ-EV-MAP-M000-002582-P01

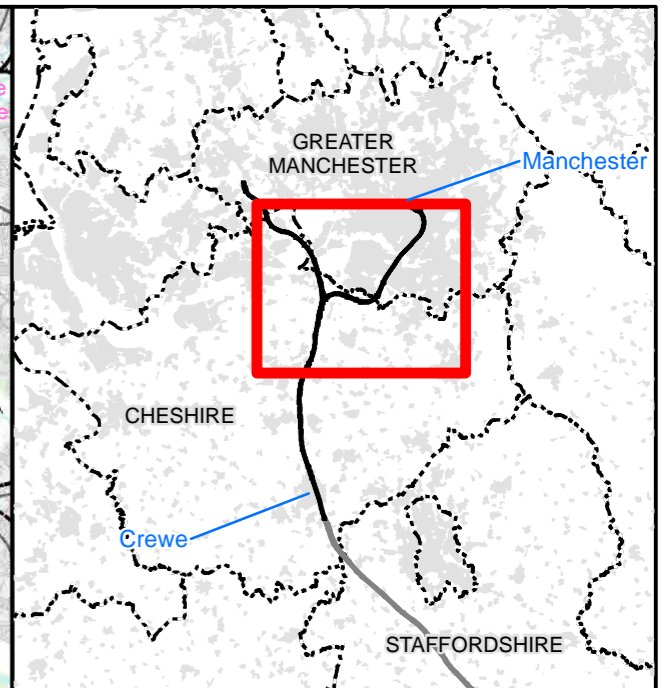
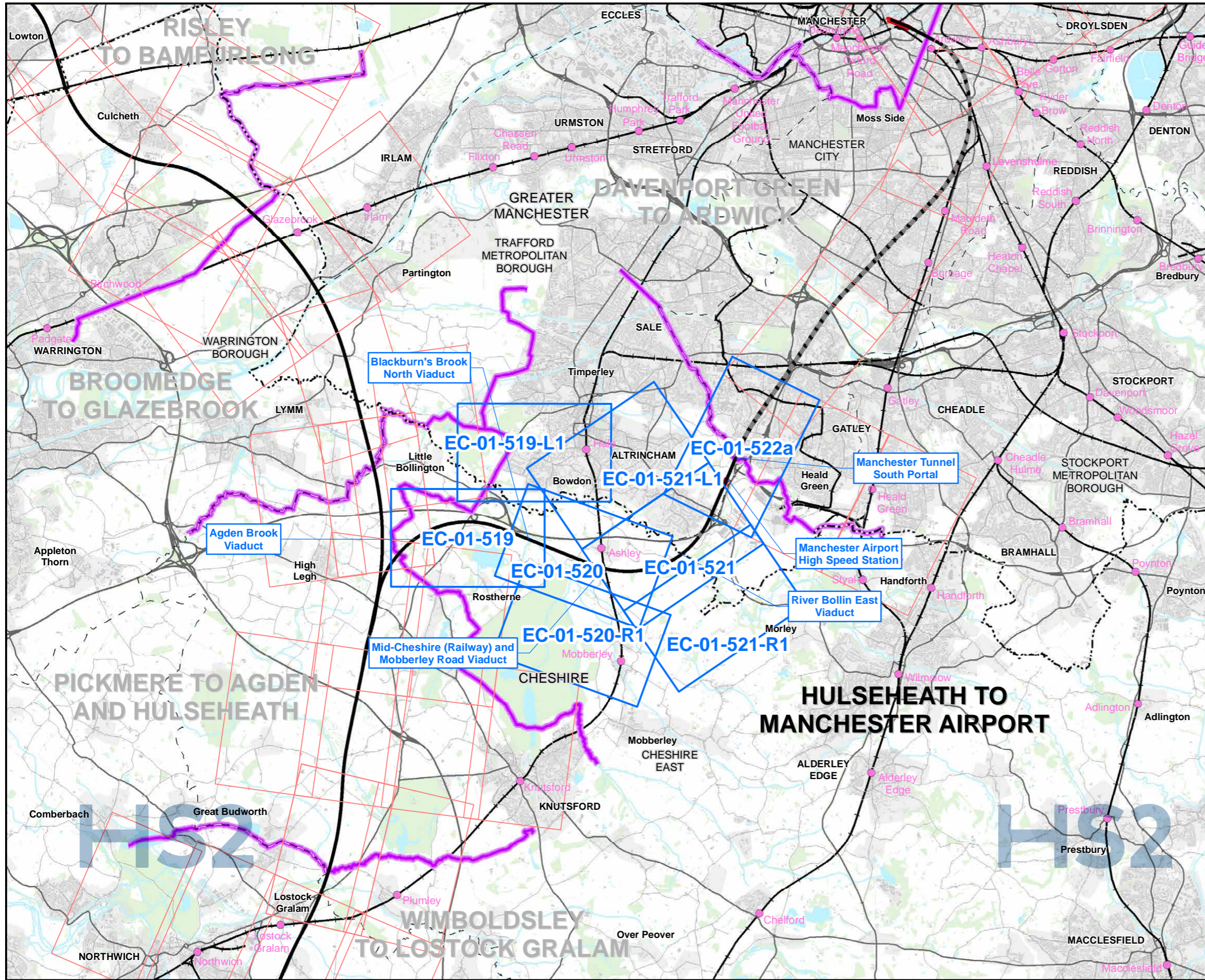
Scale at A3: 1:10,000

Metres

Date: 12/08/21

High Speed Rail (Crewe – Manchester) Environmental Statement

MA06: Hulseheath to Manchester Airport
EC-01 - Designated sites



Map Series Information:

This map series shows statutory and non-statutory sites for nature conservation located in the vicinity of the land required for the construction of the Proposed Scheme. They also show the location of Nature Reserves of the RSPB and Wildlife Trusts, and ancient woodland.

Main Map Legend

- Route in tunnel
- Route on surface
- Depot, station, headhouse or portal building
- Community area boundary
- Existing railway station
- County boundary
- District/Borough boundary
- Map sheets included in this community area
- Map sheets not included in this community area

Map Number: EC-01-INDEX-MA06

Map Name: Index Map of: Designated Sites

Community Area MA06: Hulseheath to Manchester Airport

HS2

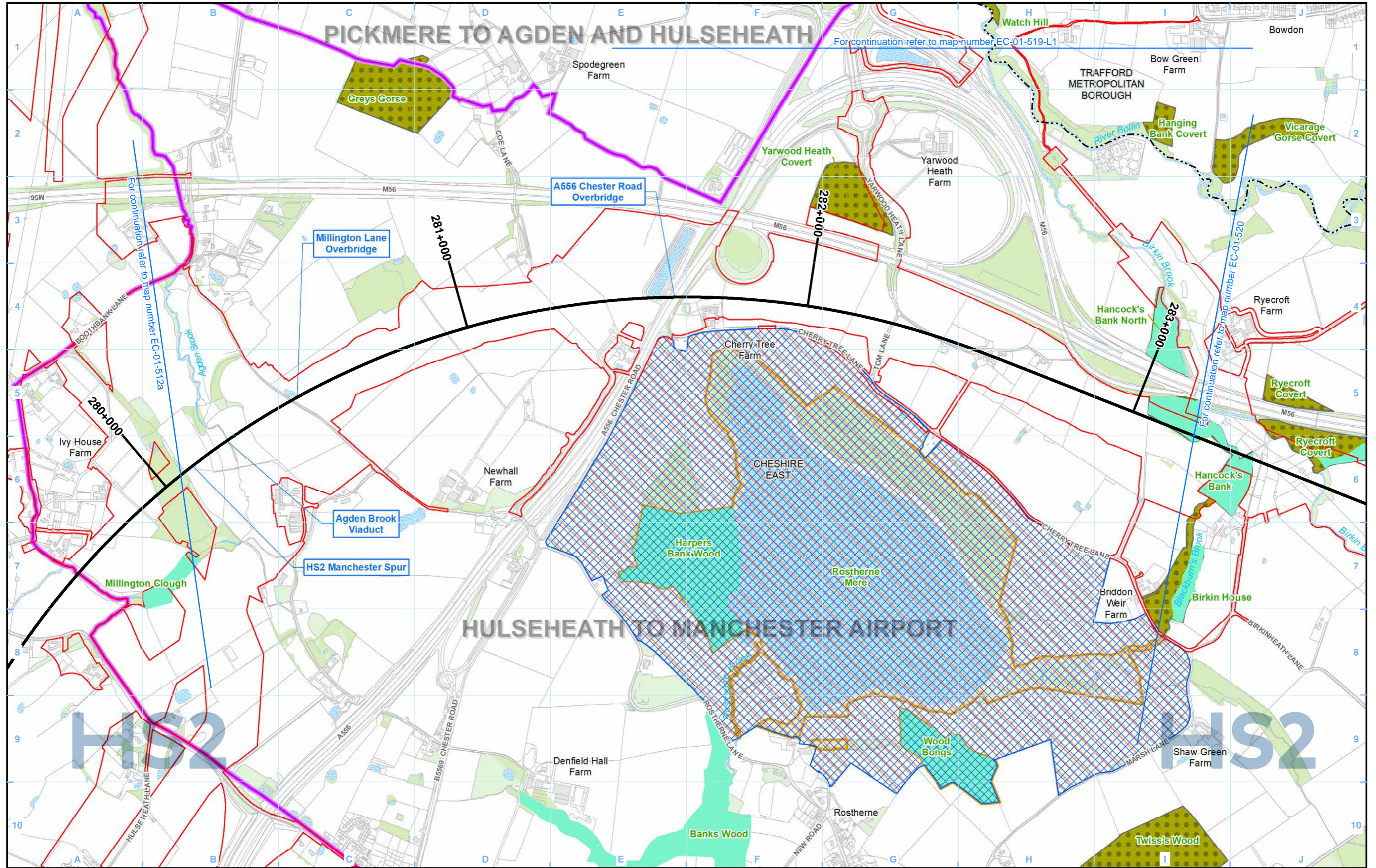
Registered in England. Registration number 06791686.
Registered office: 2 Snowhill, Queensway, Birmingham B4 6QA.

Scale at A3: 1:100,000

© Crown copyright and database rights 2020
OS 100049190

Doc Number: 2DE01-MWJ-EV-MAP-M000-000764-P01

Date: 12/08/21



Legend

N.B. Due to the overlapping nature of some ecological designations and the range of different site designations that occur across the route individual designations may on occasion be obscured. In all cases where an area of land is covered by more than one ecological designation, as a minimum the ecological designation of highest value is visible.

Map Number	EC-01-519
Map Name	Designated Sites
	Community Area MA06: Hulseheath to Manchester Airport

HS2

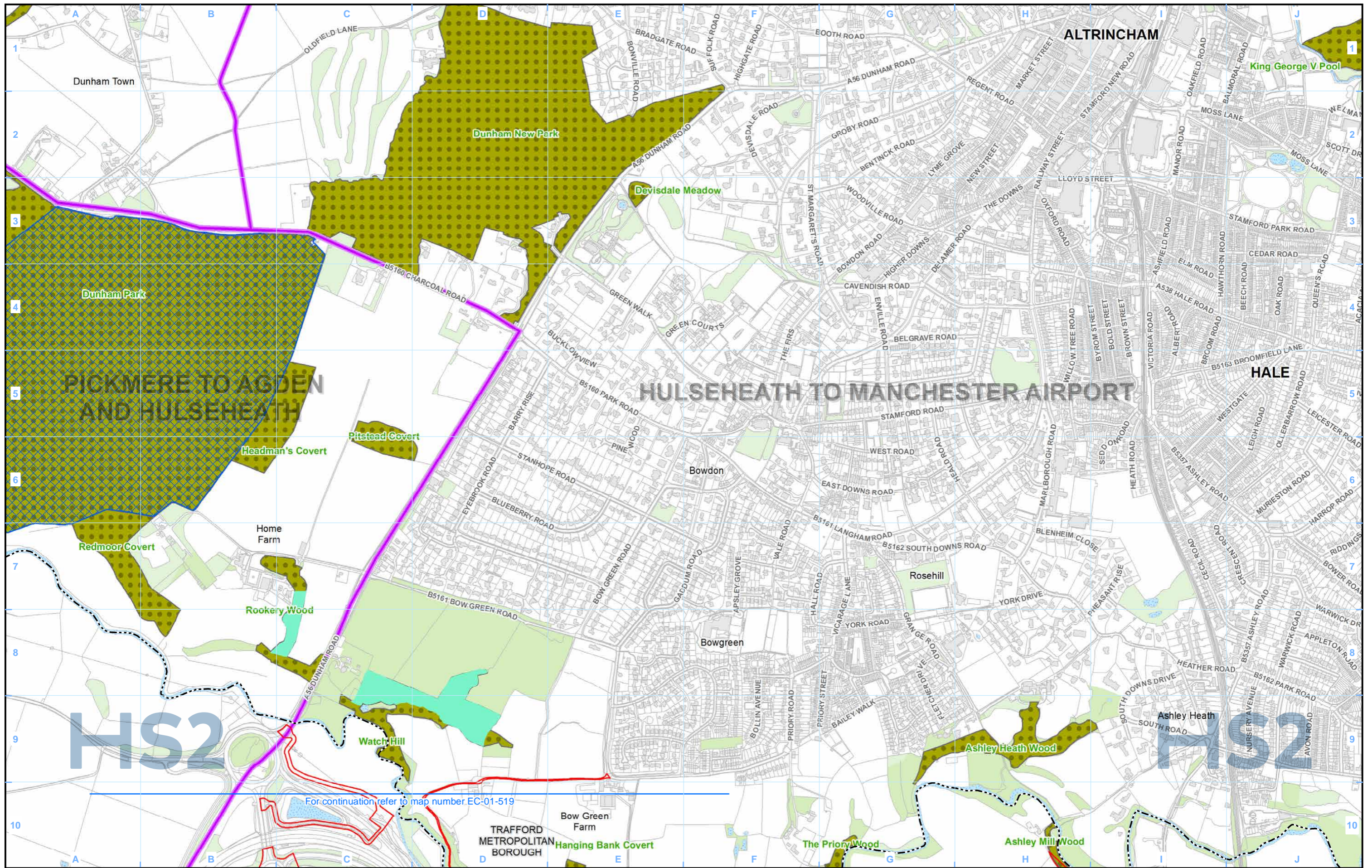
Registered in England. Registration number 06791686.
Registered office: 2 Snowhill, Queensway, Birmingham B4 6GA.

Scale at A3: 1:10,000

© Crown copyright and database rights 2020
OS 100049190

Doc Number: 2DE01-MWJ-EV-MAP-M000-000746-P01

Date: 12/08/21



Legend

N.B. Due to the overlapping nature of some ecological designations and the range of different site designations that occur across the route individual designations may on occasion be obscured. In all cases where an area of land is covered by more than one ecological designation, as a minimum the ecological designation of highest value is visible.

Map Number	EC-01-519-L1
Map Name	Designated Sites
	Community Area MA06: Hulseheath to Manchester Airport

HS2

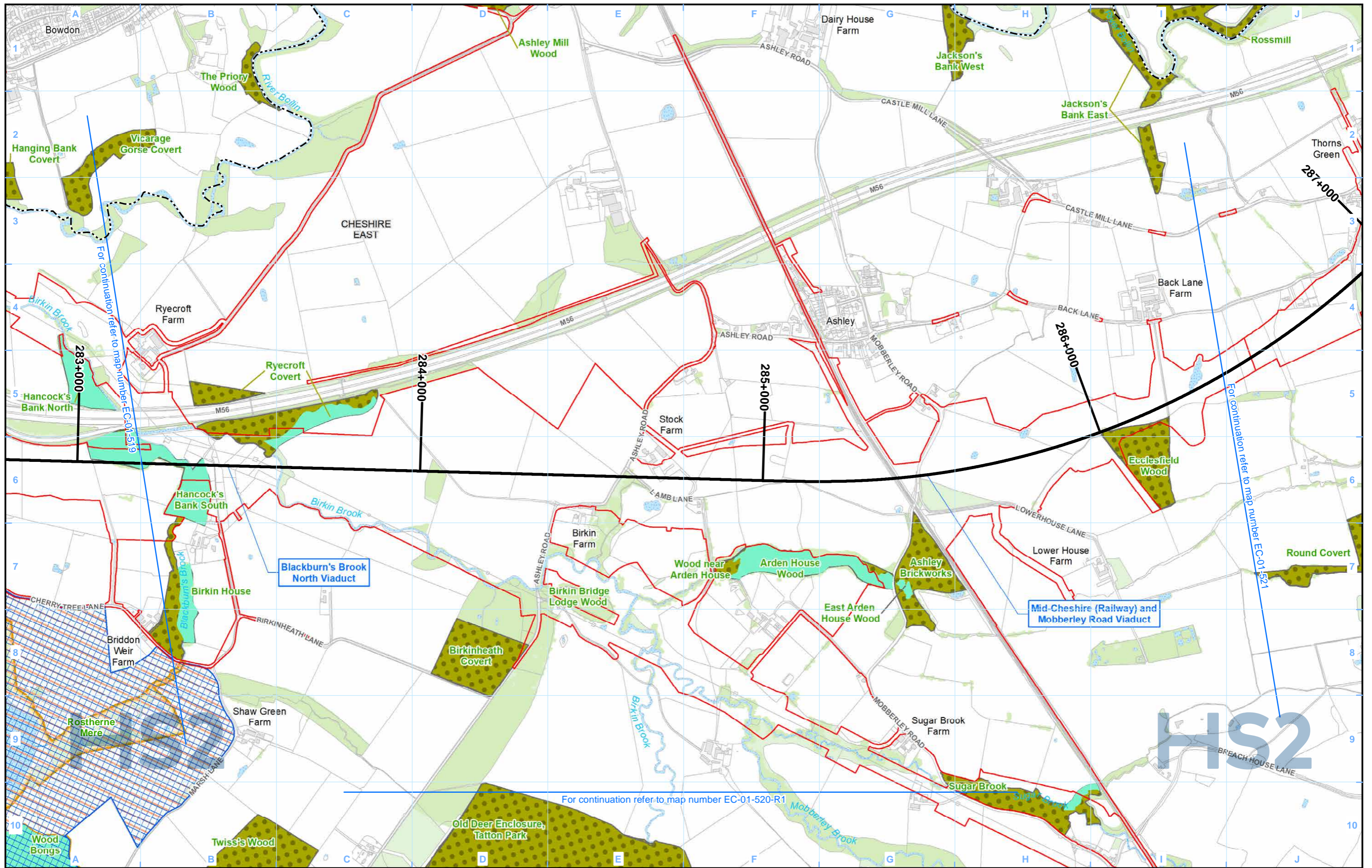
Registered in England. Registration number 06791686.
Registered office: 2 Snowhill, Queensway, Birmingham B4 6QA.

© Crown copyright and database rights 2020
OS 100049190

Doc Number: 2DE01-MWJ-EV-MAP-M000-003598-P01

Date: 12/08/21

Scale at A3: 1:10,000



Legend

Route in tunnel	Watercourse	Local Wildlife Sites (LWS) / Sites of Biological Importance (SBI)
Route on surface	Water body	National Nature Reserve (NNR)
Depot, station, headhouse or portal building	Woodland (verified by survey)	Ancient woodland
Land potentially required during construction	Site of Special Scientific Interest (SSSI)	Ramsar Site - Wetland of International Importance
Community area boundary	Special Protection Area (SPA)	Special Area of Conservation (SAC)
County boundary	Local Nature Reserve (LNR)	
District/Borough boundary		

N.B. Due to the overlapping nature of some ecological designations and the range of different site designations that occur across the route individual designations may on occasion be obscured. In all cases where an area of land is covered by more than one ecological designation, as a minimum the ecological designation of highest value is visible.

Map Number	EC-01-520
Map Name	Designated Sites
	Community Area MA06: Hulseheath to Manchester Airport

HS2

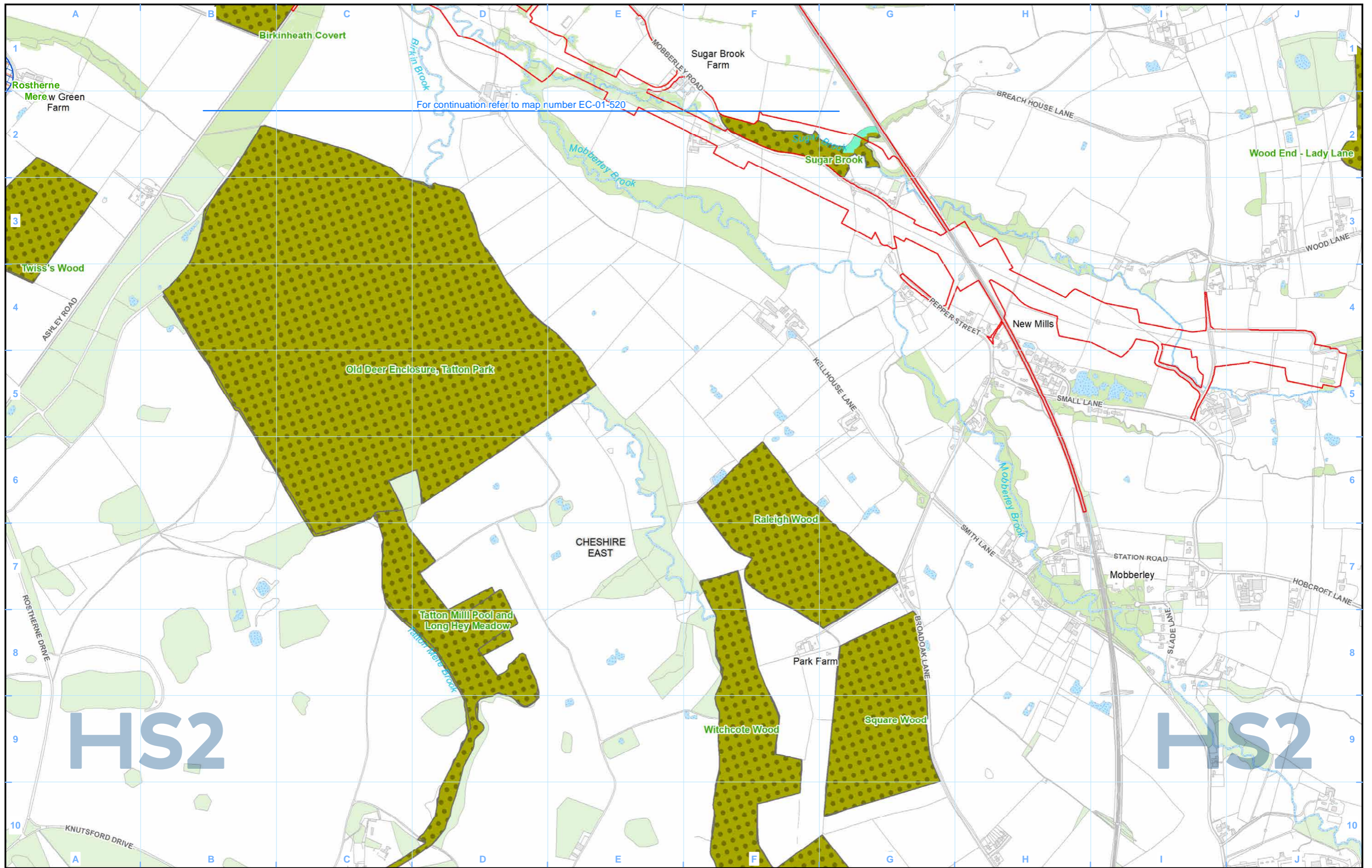
Registered in England. Registration number 06791686.
Registered office: 2 Snowhill, Queensway, Birmingham B4 6QA.

Scale at A3: 1:10,000

© Crown copyright and database rights 2020
OS 100049190

Doc Number: 2DE01-MWJ-EV-MAP-M000-000747-P01

Date: 12/08/21



For continuation refer to map number EC-01-520

Legend	
	Route in tunnel
	Route on surface
	Depot, station, headhouse or portal building
	Land potentially required during construction
	Community area boundary
	County boundary
	District/Borough boundary
	Watercourse
	Water body
	Woodland (verified by survey)
	Site of Special Scientific Interest (SSSI)
	Special Protection Area (SPA)
	Special Area of Conservation (SAC)
	Local Nature Reserve (LNR)
	Local Wildlife Sites (LWS) / Sites of Biological Importance (SBI)
	National Nature Reserve (NNR)
	Ancient woodland
	Ramsar Site - Wetland of International Importance

N.B. Due to the overlapping nature of some ecological designations and the range of different site designations that occur across the route individual designations may on occasion be obscured. In all cases where an area of land is covered by more than one ecological designation, as a minimum the ecological designation of highest value is visible.

Map Number	EC-01-520-R1
Map Name	Designated Sites
	Community Area MA06: Hulseheath to Manchester Airport

Registered in England. Registration number 06791686.
Registered office: 2 Snowhill, Queensway,
Birmingham B4 6GA.

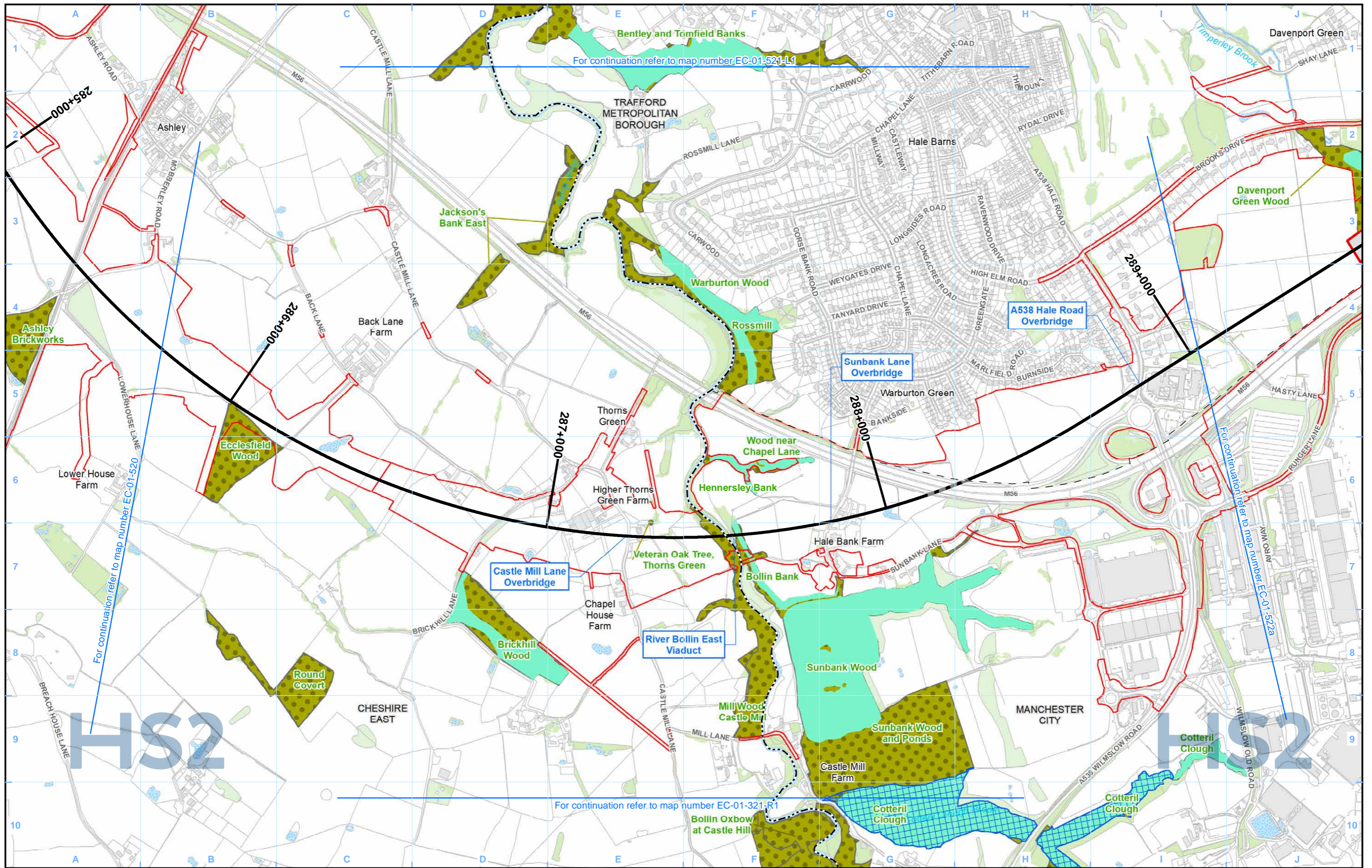
© Crown copyright and database rights 2020
OS 100049190

Doc Number: 2DE01-MWJ-EV-MAP-M000-003599-P01

Scale at A3: 1:10,000

Metres

Date: 12/08/21



Legend

N.B. Due to the overlapping nature of some ecological designations and the range of different site designations that occur across the route individual designations may on occasion be obscured. In all cases where an area of land is covered by more than one ecological designation, as a minimum the ecological designation of highest value is visible.

Map Number	EC-01-521
Map Name	Designated Sites
	Community Area MA06: Hulseheath to Manchester Airport

HS2

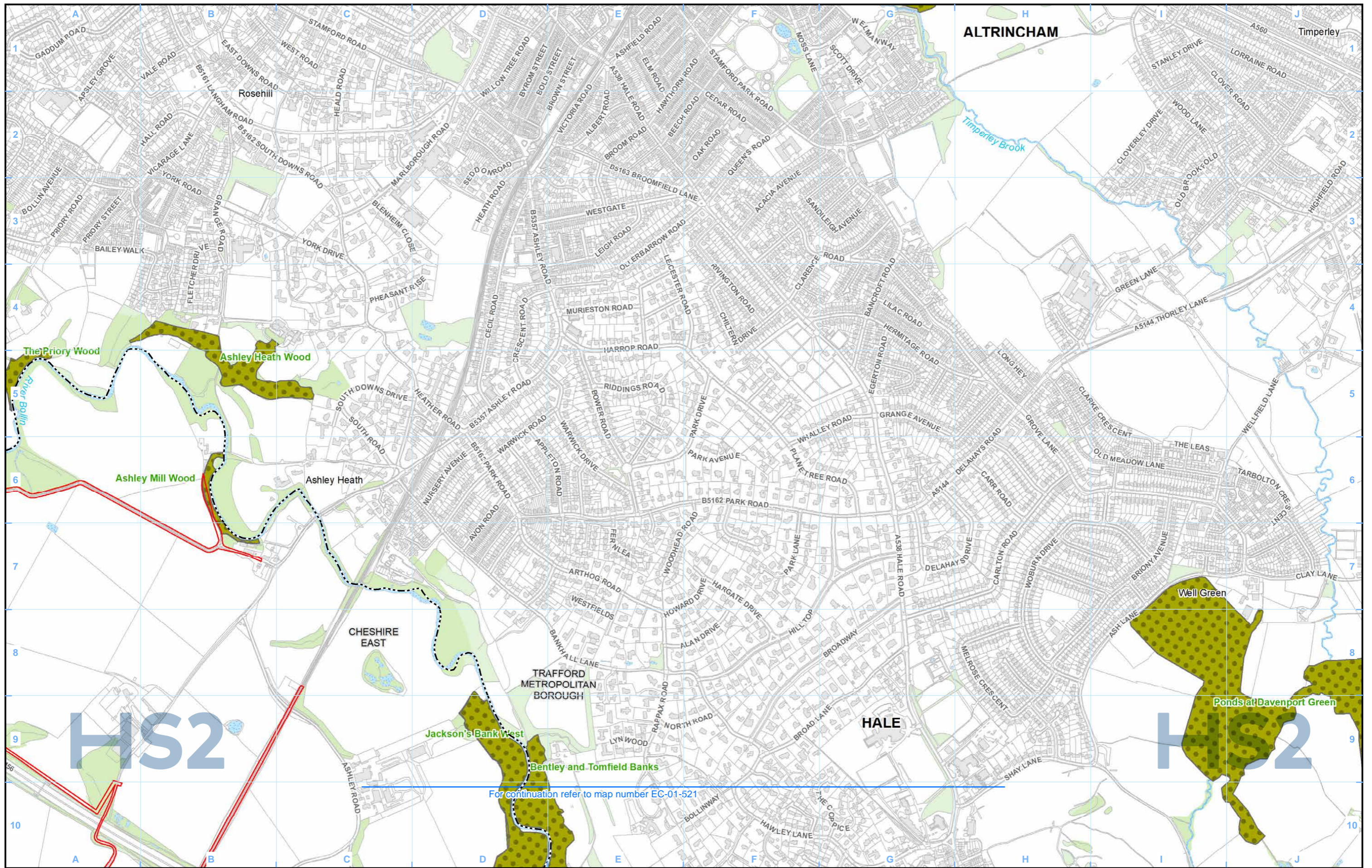
Registered in England. Registration number 06791686.
Registered office: 2 Snowhill, Queensway, Birmingham B4 6QA.

© Crown copyright and database rights 2020
OS 100049190

Scale at A3: 1:10,000

Doc Number: 2DE01-MWJ-EV-MAP-M000-000748-P01

Date: 12/08/21



Legend

N.B. Due to the overlapping nature of some ecological designations and the range of different site designations that occur across the route individual designations may on occasion be obscured. In all cases where an area of land is covered by more than one ecological designation, as a minimum the ecological designation of highest value is visible.

Map Number	EC-01-521-L1
Map Name	Designated Sites
	Community Area MA06: Hulseheath to Manchester Airport

HS2

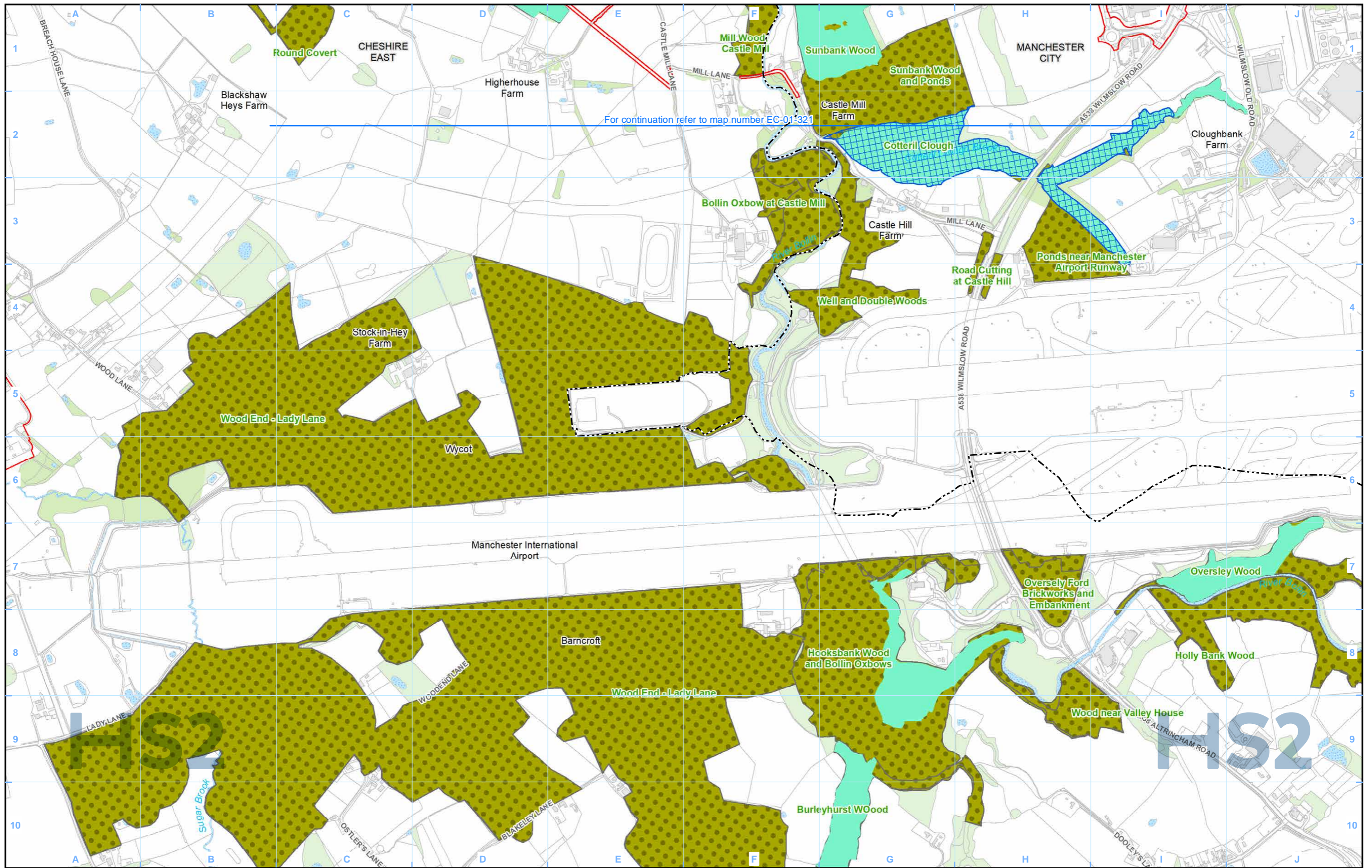
Registered in England. Registration number 06791686.
Registered office: 2 Snowhill, Queensway, Birmingham B4 6QA.

Scale at A3: 1:10,000

© Crown copyright and database rights 2020
OS 100049190

Doc Number: 2DE01-MWJ-EV-MAP-M000-003600-P01

Date: 12/08/21



For continuation refer to map number EC-01-321

Legend

N.B. Due to the overlapping nature of some ecological designations and the range of different site designations that occur across the route individual designations may on occasion be obscured. In all cases where an area of land is covered by more than one ecological designation, as a minimum the ecological designation of highest value is visible.

Map Number	EC-01-521-R1
Map Name	Designated Sites
	Community Area MA06: Hulseheath to Manchester Airport

HS2

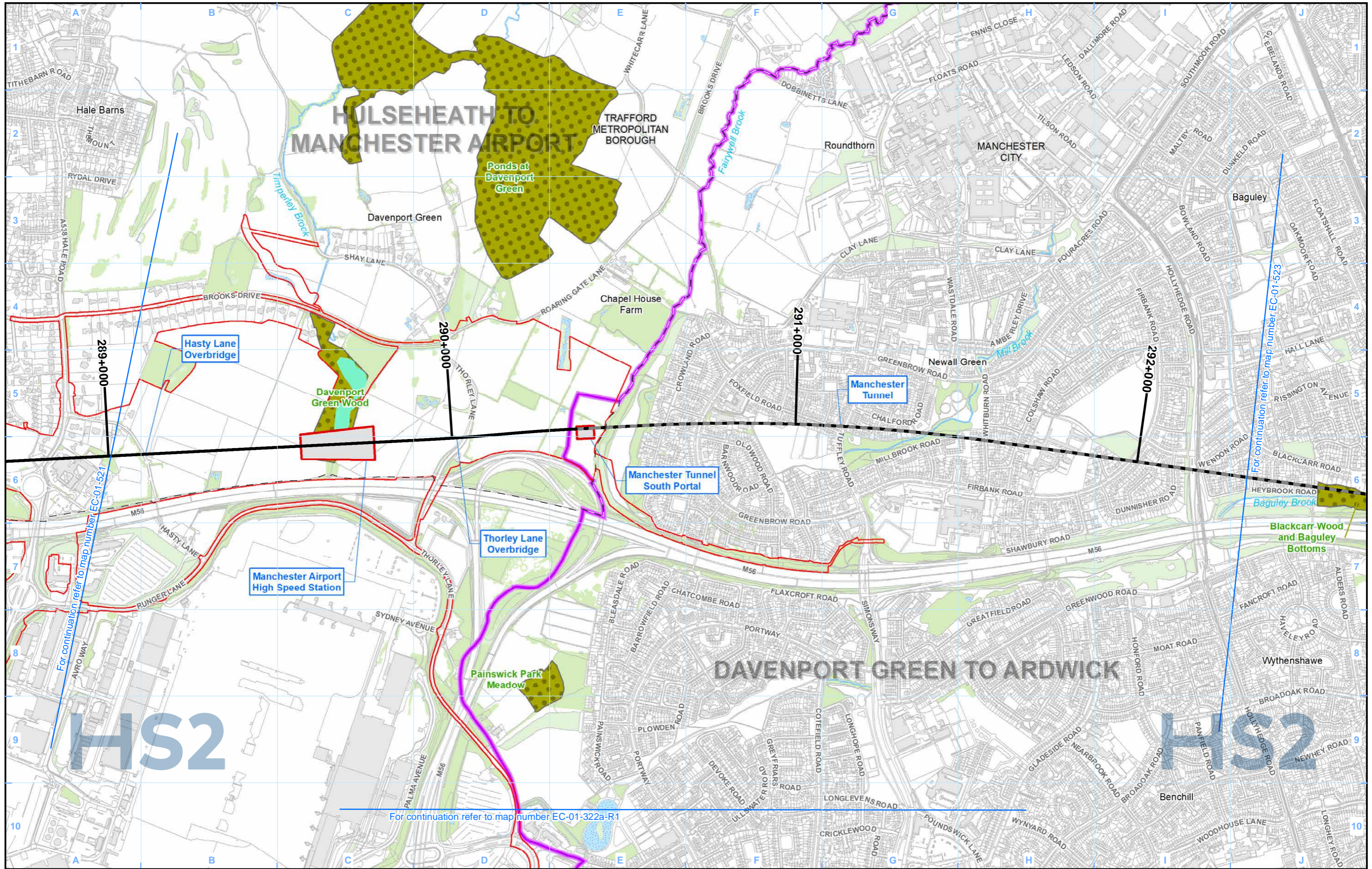
Registered in England. Registration number 06791686.
Registered office: 2 Snowhill, Queensway, Birmingham B4 6GA.

© Crown copyright and database rights 2020
OS 100049190

Scale at A3: 1:10,000

Doc Number: 2DE01-MWJ-EV-MAP-M000-003672-P01

Date: 12/08/21



Legend

N.B. Due to the overlapping nature of some ecological designations and the range of different site designations that occur across the route individual designations may on occasion be obscured. In all cases where an area of land is covered by more than one ecological designation, as a minimum the ecological designation of highest value is visible.

Map Number	EC-01-522a
Map Name	Designated Sites
	Community Area MA06: Hulseheath to Manchester Airport

HS2

Registered in England. Registration number 06791686.
Registered office: 2 Snowhill, Queensway, Birmingham B4 6QA.

Scale at A3: 1:10,000

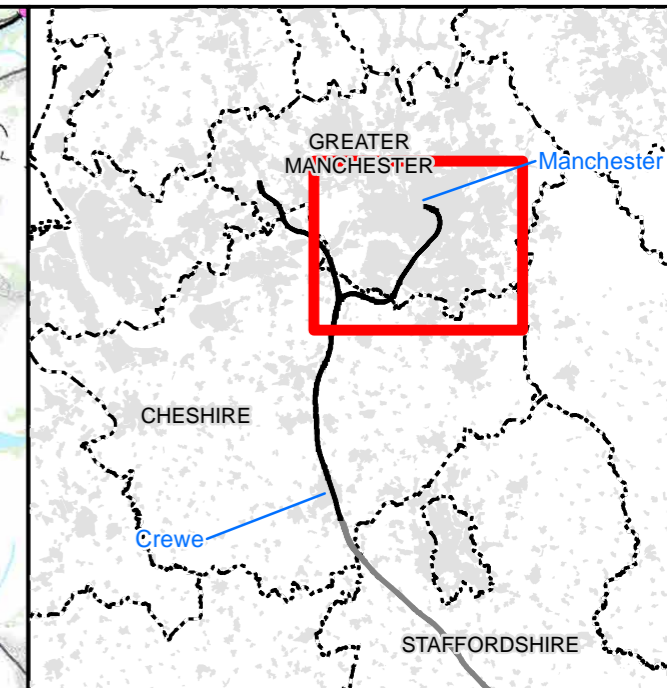
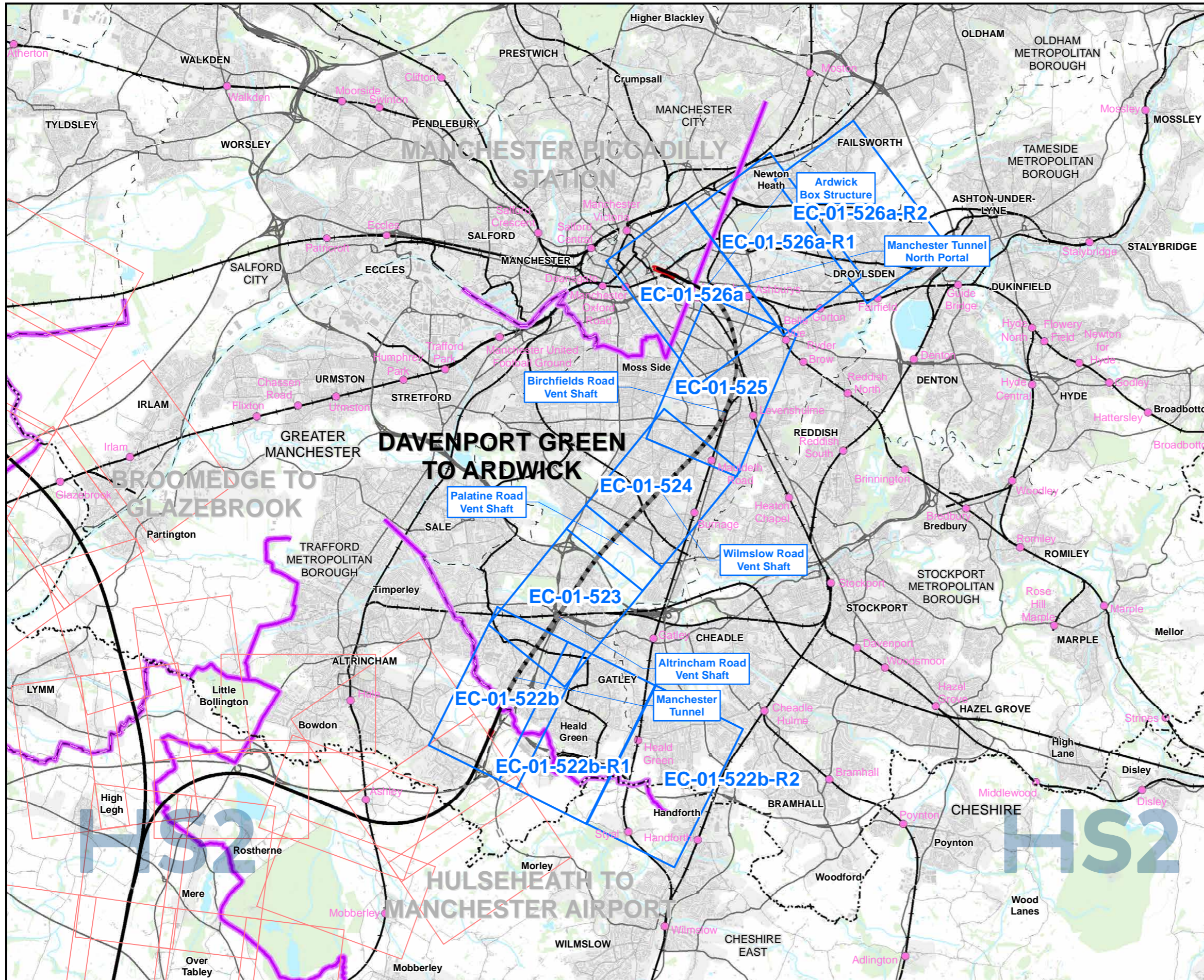
© Crown copyright and database rights 2020
OS 100049190

Doc Number: 2DE01-MWJ-EV-MAP-M000-000749-P01

Date: 12/08/21

High Speed Rail (Crewe – Manchester) Environmental Statement

MA07: Davenport Green to Ardwick
EC-01 - Designated sites



Map Series Information:

This map series shows statutory and non-statutory sites for nature conservation located in the vicinity of the land required for the construction of the Proposed Scheme. They also show the location of Nature Reserves of the RSPB and Wildlife Trusts, and ancient woodland.

Main Map Legend

Map Number	EC-01-INDEX-MA07
Map Name	Index Map of: Designated Sites
	Community Area MA07: Davenport Green to Ardwick

HS2

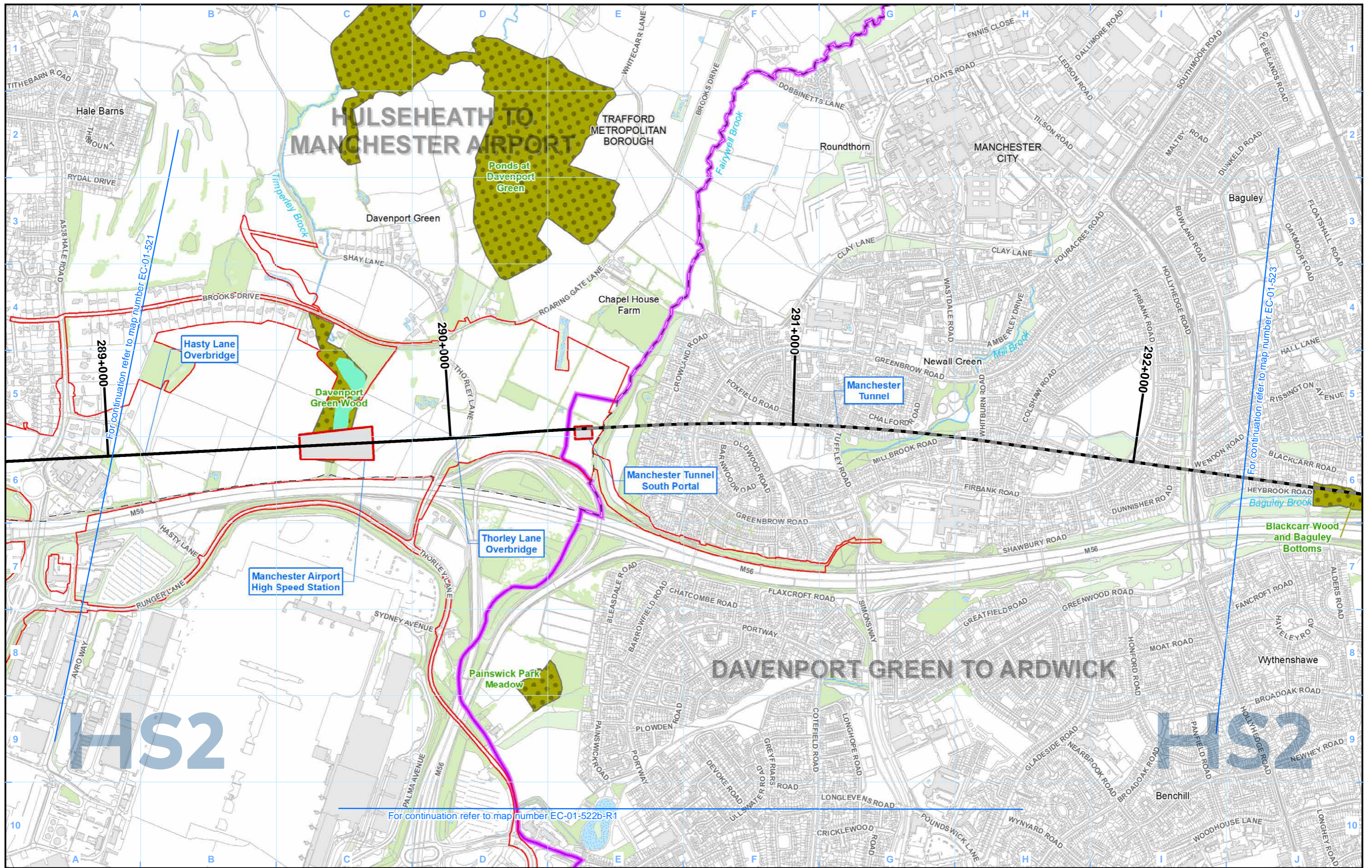
Registered in England. Registration number 06791686.
Registered office: 2 Snowhill, Queensway, Birmingham B4 6GA.

Scale at A3: 1:100,000

© Crown copyright and database rights 2020
OS 100049190

Doc Number: 2DE01-MWJ-EV-MAP-M000-000765-P01

Date: 12/08/21



Legend

N.B. Due to the overlapping nature of some ecological designations and the range of different site designations that occur across the route individual designations may on occasion be obscured. In all cases where an area of land is covered by more than one ecological designation, as a minimum the ecological designation of highest value is visible.

Map Number	EC-01-522b
Map Name	Designated Sites
	Community Area MA07: Davenport Green to Ardwick

HS2

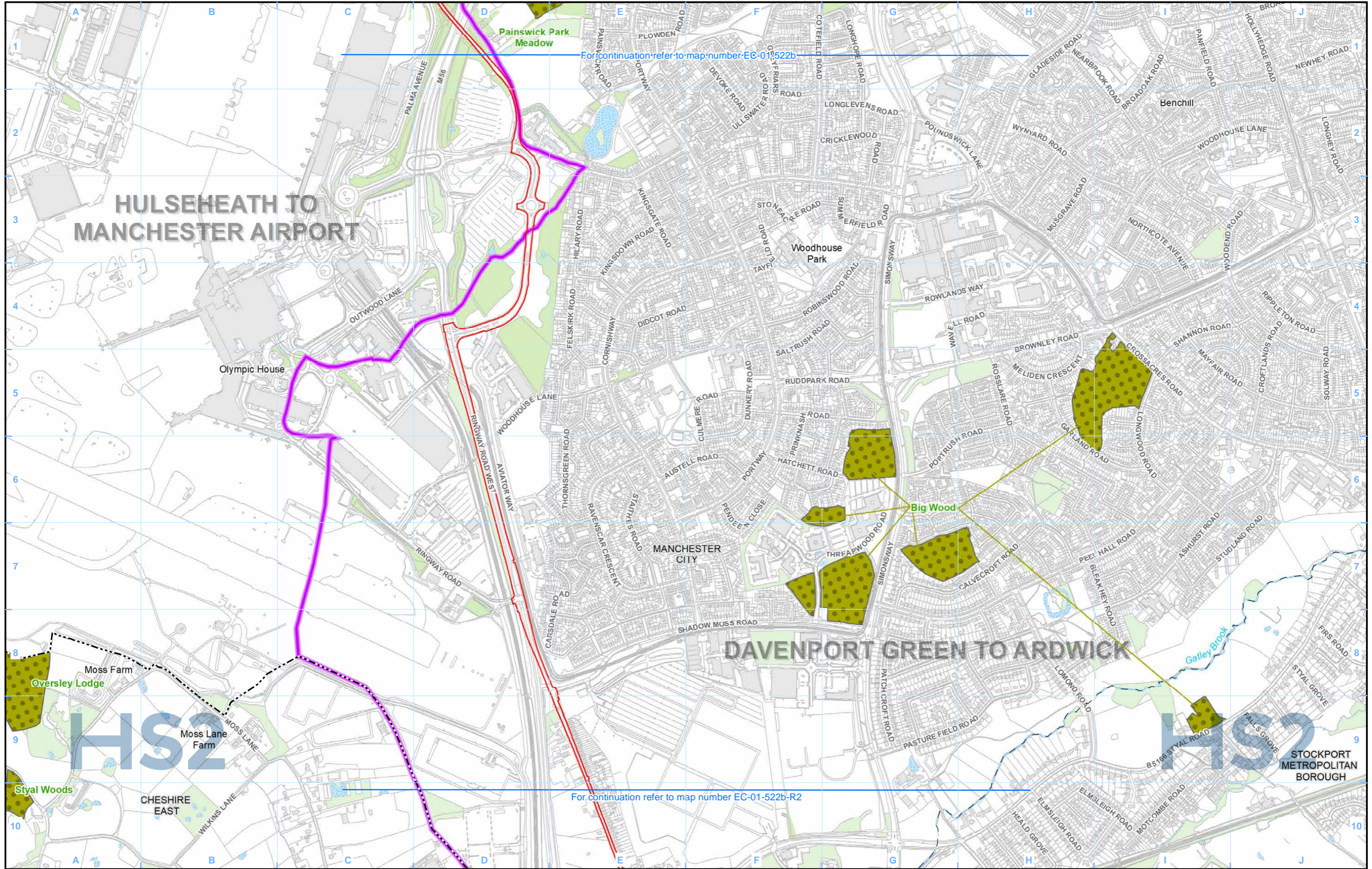
Registered in England. Registration number 06791686.
Registered office: 2 Snowhill, Queensway, Birmingham B4 6GA.

Scale at A3: 1:10,000

© Crown copyright and database rights 2020
OS 100049190

Doc Number: 2DE01-MWJ-EV-MAP-M000-000750-P01

Date: 12/08/21



For continuation refer to map number EC-01-522b

For continuation refer to map number EC-01-522b-R2

Legend

N.B. Due to the overlapping nature of some ecological designations and the range of different site designations that occur across the route individual designations may on occasion be obscured. In all cases where an area of land is covered by more than one ecological designation, as a minimum the ecological designation of highest value is visible.

Map Number	EC-01-522b-R1
Map Name	Designated Sites
	Community Area MA07: Davenport Green to Ardwick

HS2

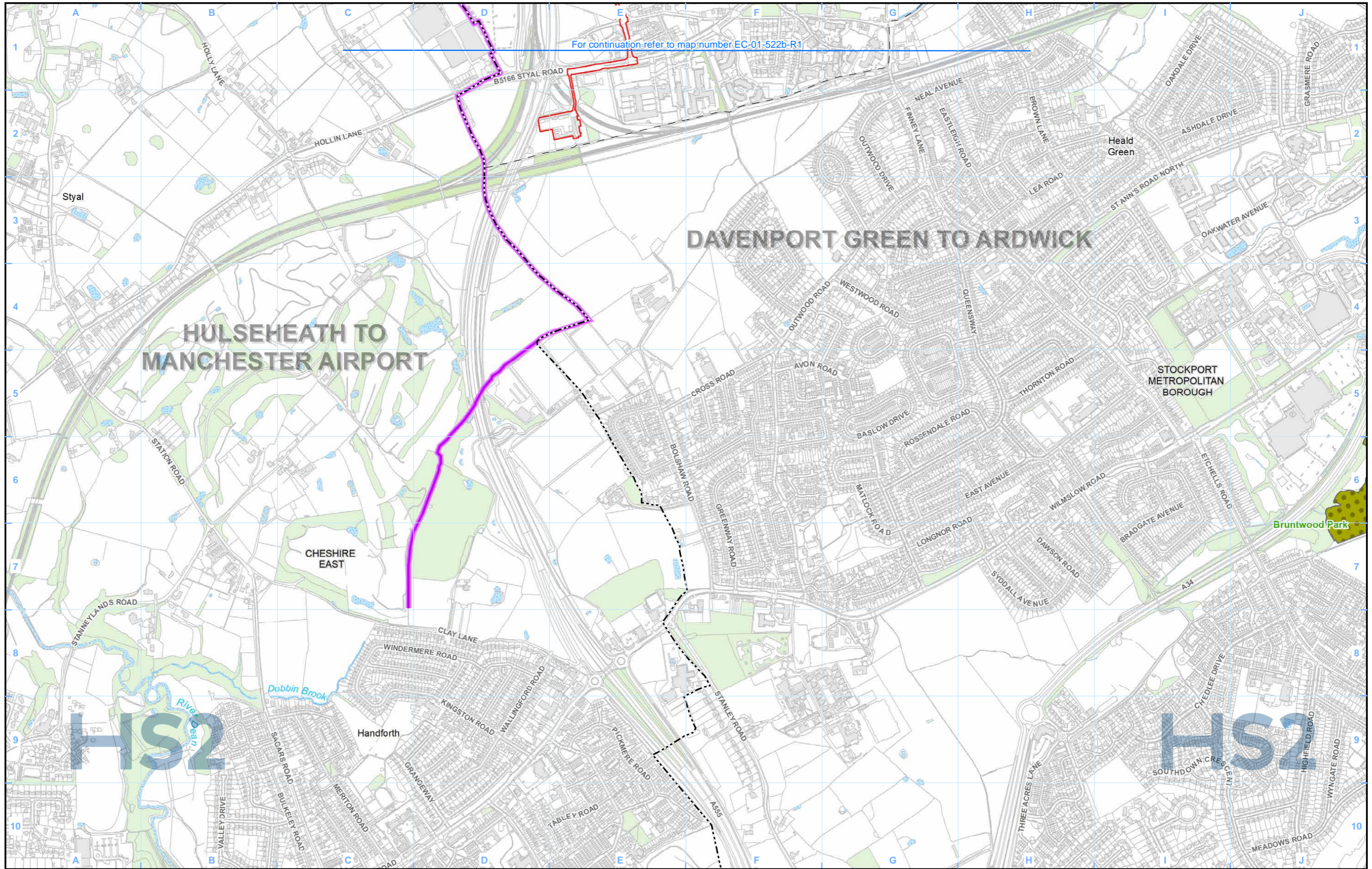
Registered in England. Registration number 06791686.
Registered office: 2 Snowhill, Queensway, Birmingham B4 6GA.

Scale at A3: 1:10,000

© Crown copyright and database rights 2020
OS 100049190

Doc Number: 2DE01-MWJ-EV-MAP-M000-003601-P01

Date: 12/08/21



For continuation refer to map number EC-01-522b-R1

HULSEHEATH TO MANCHESTER AIRPORT

DAVENPORT GREEN TO ARDWICK

Legend

N.B. Due to the overlapping nature of some ecological designations and the range of different site designations that occur across the route individual designations may on occasion be obscured. In all cases where an area of land is covered by more than one ecological designation, as a minimum the ecological designation of highest value is visible.

Map Number	EC-01-522b-R2
Map Name	Designated Sites
	Community Area MA07: Davenport Green to Ardwick

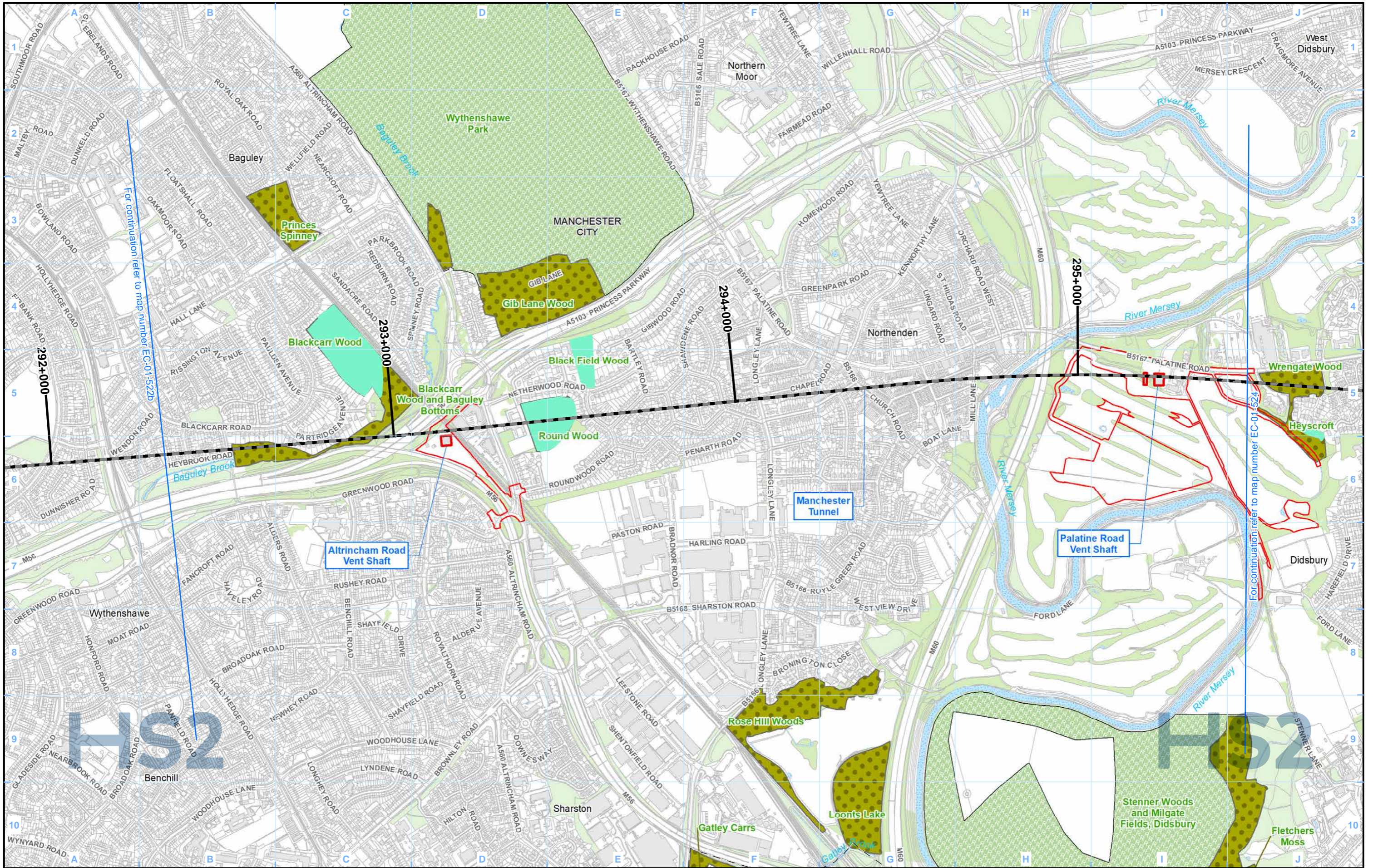
HS2 HS2 Ltd accept no responsibility for any circumstances, which arise from the reproduction of this map after alteration, amendment or abbreviation or if it is issued in part or issued incomplete in any way.

Registered in England. Registration number 06791686.
Registered office: 2 Snowhill, Queensway, Birmingham B4 6QA.

Scale at A3: 1:10,000

© Crown copyright and database rights 2020
OS 100049190

Doc Number: 2DE01-MWJ-EV-MAP-M000-003602-P01 Date: 12/08/21



For continuation refer to map number EC-01-522b

For continuation refer to map number EC-01-524

Legend	
	Route in tunnel
	Route on surface
	Depot, station, headhouse or portal building
	Land potentially required during construction
	Community area boundary
	County boundary
	District/Borough boundary
	Watercourse
	Water body
	Woodland (verified by survey)
	Site of Special Scientific Interest (SSSI)
	Special Protection Area (SPA)
	Special Area of Conservation (SAC)
	Local Nature Reserve (LNR)
	Local Wildlife Sites (LWS) / Sites of Biological Importance (SBI)
	National Nature Reserve (NNR)
	Ancient woodland
	Ramsar Site - Wetland of International Importance

N.B. Due to the overlapping nature of some ecological designations and the range of different site designations that occur across the route individual designations may on occasion be obscured. In all cases where an area of land is covered by more than one ecological designation, as a minimum the ecological designation of highest value is visible.

Map Number	EC-01-523
Map Name	Designated Sites
Community Area MA07: Davenport Green to Ardwick	

Registered in England. Registration number 06791686.
Registered office: 2 Snowhill, Queensway,
Birmingham B4 6GA.

© Crown copyright and database rights 2020
OS 100049190

Doc Number: 2DE01-MWJ-EV-MAP-M000-000751-P01

Scale at A3: 1:10,000

Metres

Date: 12/08/21



- Legend**
- Route in tunnel
 - Route on surface
 - Depot, station, headhouse or portal building
 - Land potentially required during construction
 - Community area boundary
 - County boundary
 - District/Borough boundary
 - Watercourse
 - Water body
 - Woodland (verified by survey)
 - Site of Special Scientific Interest (SSSI)
 - Special Protection Area (SPA)
 - Special Area of Conservation (SAC)
 - Local Nature Reserve (LNR)
 - Local Wildlife Sites (LWS) / Sites of Biological Importance (SBI)
 - National Nature Reserve (NNR)
 - Ancient woodland
 - Ramsar Site - Wetland of International Importance

N.B. Due to the overlapping nature of some ecological designations and the range of different site designations that occur across the route individual designations may on occasion be obscured. In all cases where an area of land is covered by more than one ecological designation, as a minimum the ecological designation of highest value is visible.

Map Number	EC-01-524
Map Name	Designated Sites
Community Area MA07: Davenport Green to Ardwick	

HS2 Ltd accept no responsibility for any circumstances, which arise from the reproduction of this map after alteration, amendment or abbreviation or if it is issued in part or issued incomplete in any way.

Registered in England. Registration number 06791686.
Registered office: 2 Snowhill, Queensway, Birmingham B4 6GA.

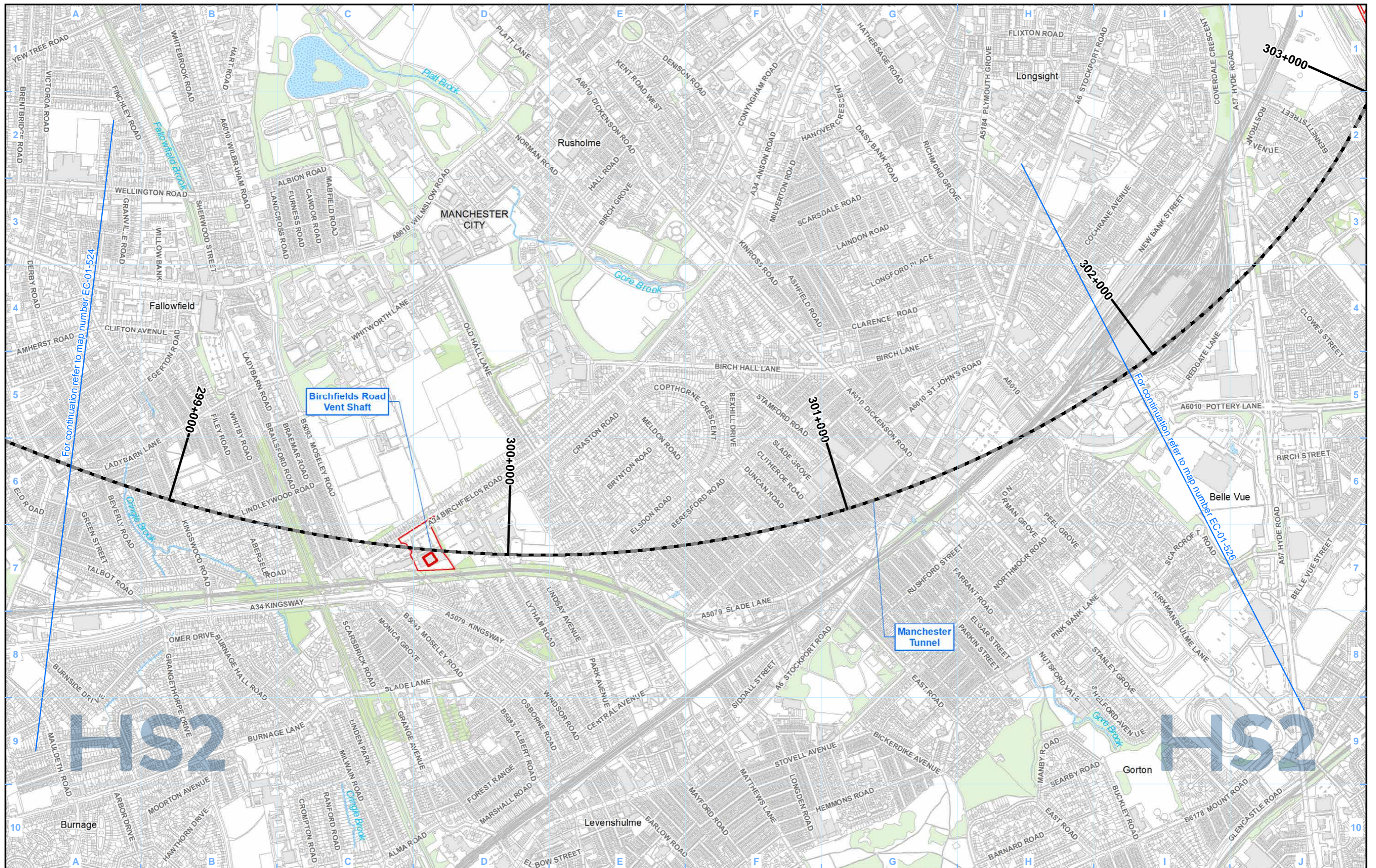
© Crown copyright and database rights 2020
OS 100049190

Doc Number: 2DE01-MWJ-EV-MAP-M000-000752-P01

Scale at A3: 1:10,000

Metres

Date: 12/08/21



Legend	
	Route in tunnel
	Route on surface
	Depot, station, headhouse or portal building
	Land potentially required during construction
	Community area boundary
	County boundary
	District/Borough boundary
	Watercourse
	Water body
	Woodland (verified by survey)
	Site of Special Scientific Interest (SSSI)
	Special Protection Area (SPA)
	Special Area of Conservation (SAC)
	Local Nature Reserve (LNR)
	Local Wildlife Sites (LWS) / Sites of Biological Importance (SBI)
	National Nature Reserve (NNR)
	Ancient woodland
	Ramsar Site - Wetland of International Importance

N.B. Due to the overlapping nature of some ecological designations and the range of different site designations that occur across the route individual designations may on occasion be obscured. In all cases where an area of land is covered by more than one ecological designation, as a minimum the ecological designation of highest value is visible.

Map Number	EC-01-525
Map Name	Designated Sites
	Community Area MA07: Davenport Green to Ardwick

Registered in England. Registration number 06791686.
Registered office: 2 Snowhill, Queensway,
Birmingham B4 6QA.

© Crown copyright and database rights 2020
OS 100049190

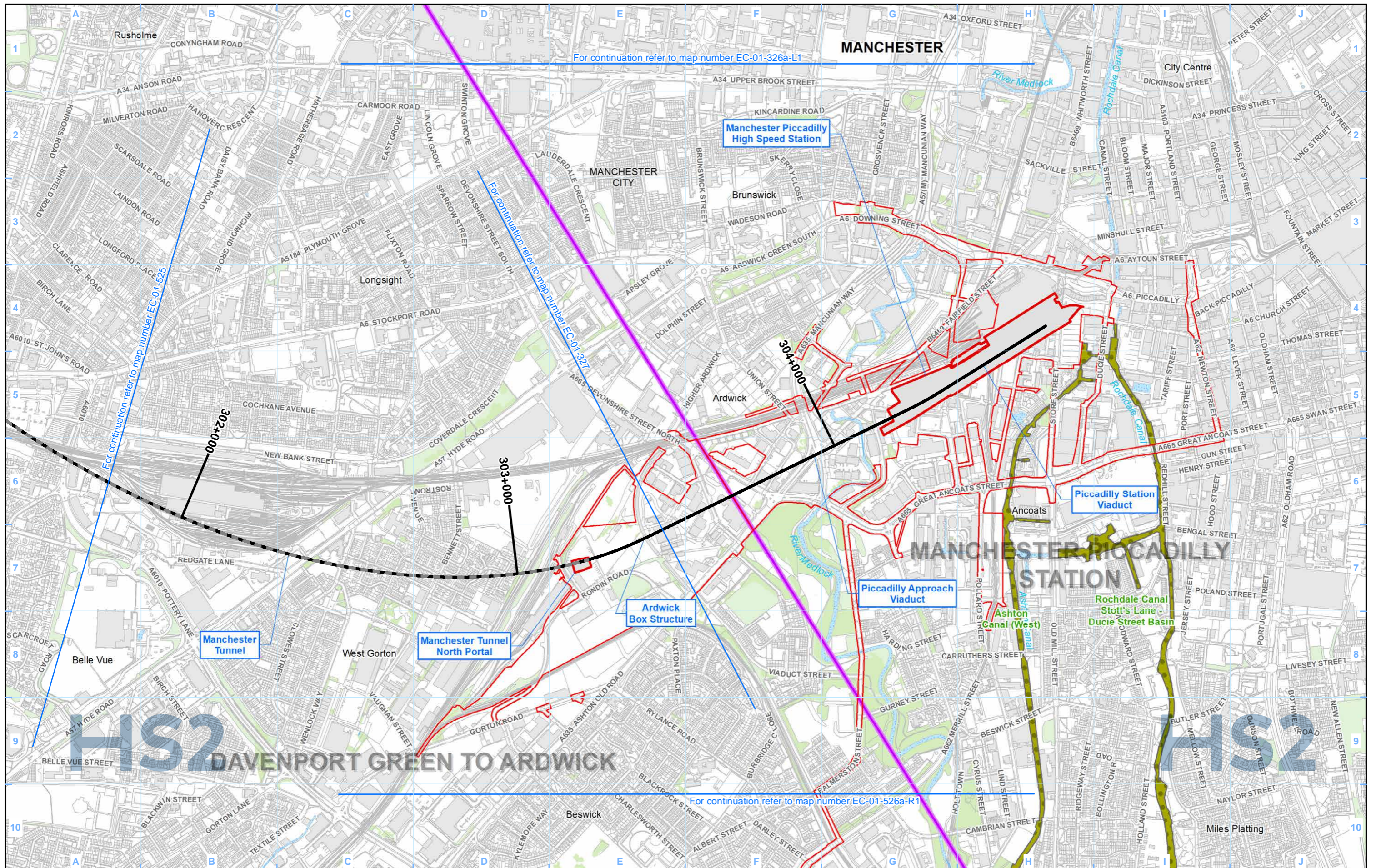
Doc Number: 2DE01-MWJ-EV-MAP-M000-000753-P01

Scale at A3: 1:10,000

Metres

Date: 12/08/21

HS2 Ltd accept no responsibility for any circumstances, which arise from the reproduction of this map after alteration, amendment or abbreviation or if it is issued in part or issued incomplete in any way.



- Legend**
- Route in tunnel
 - Route on surface
 - Depot, station, headhouse or portal building
 - Land potentially required during construction
 - Community area boundary
 - County boundary
 - District/Borough boundary

- Watercourse
- Water body
- Woodland (verified by survey)
- Site of Special Scientific Interest (SSSI)
- Special Protection Area (SPA)
- Special Area of Conservation (SAC)
- Local Nature Reserve (LNR)

- Local Wildlife Sites (LWS) / Sites of Biological Importance (SBI)
- National Nature Reserve (NNR)
- Ancient woodland
- Ramsar Site - Wetland of International Importance

N.B. Due to the overlapping nature of some ecological designations and the range of different site designations that occur across the route individual designations may on occasion be obscured. In all cases where an area of land is covered by more than one ecological designation, as a minimum the ecological designation of highest value is visible.

Map Number	EC-01-526a
Map Name	Designated Sites
Community Area	MA07: Davenport Green to Ardwick

HS2

Registered in England. Registration number 06791686.
Registered office: 2 Snowhill, Queensway, Birmingham B4 6QA.

© Crown copyright and database rights 2020
OS 100049190

Doc Number: 2DE01-MWJ-EV-MAP-M000-000754-P01

Scale at A3: 1:10,000

Date: 12/08/21

For continuation refer to map number EC-01-526a



Legend

N.B. Due to the overlapping nature of some ecological designations and the range of different site designations that occur across the route individual designations may on occasion be obscured. In all cases where an area of land is covered by more than one ecological designation, as a minimum the ecological designation of highest value is visible.

Map Number	EC-01-526a-R1
Map Name	Designated Sites
	Community Area MA07: Davenport Green to Ardwick

HS2

Registered in England. Registration number 06791686.
Registered office: 2 Snowhill, Queensway, Birmingham B4 6QA.

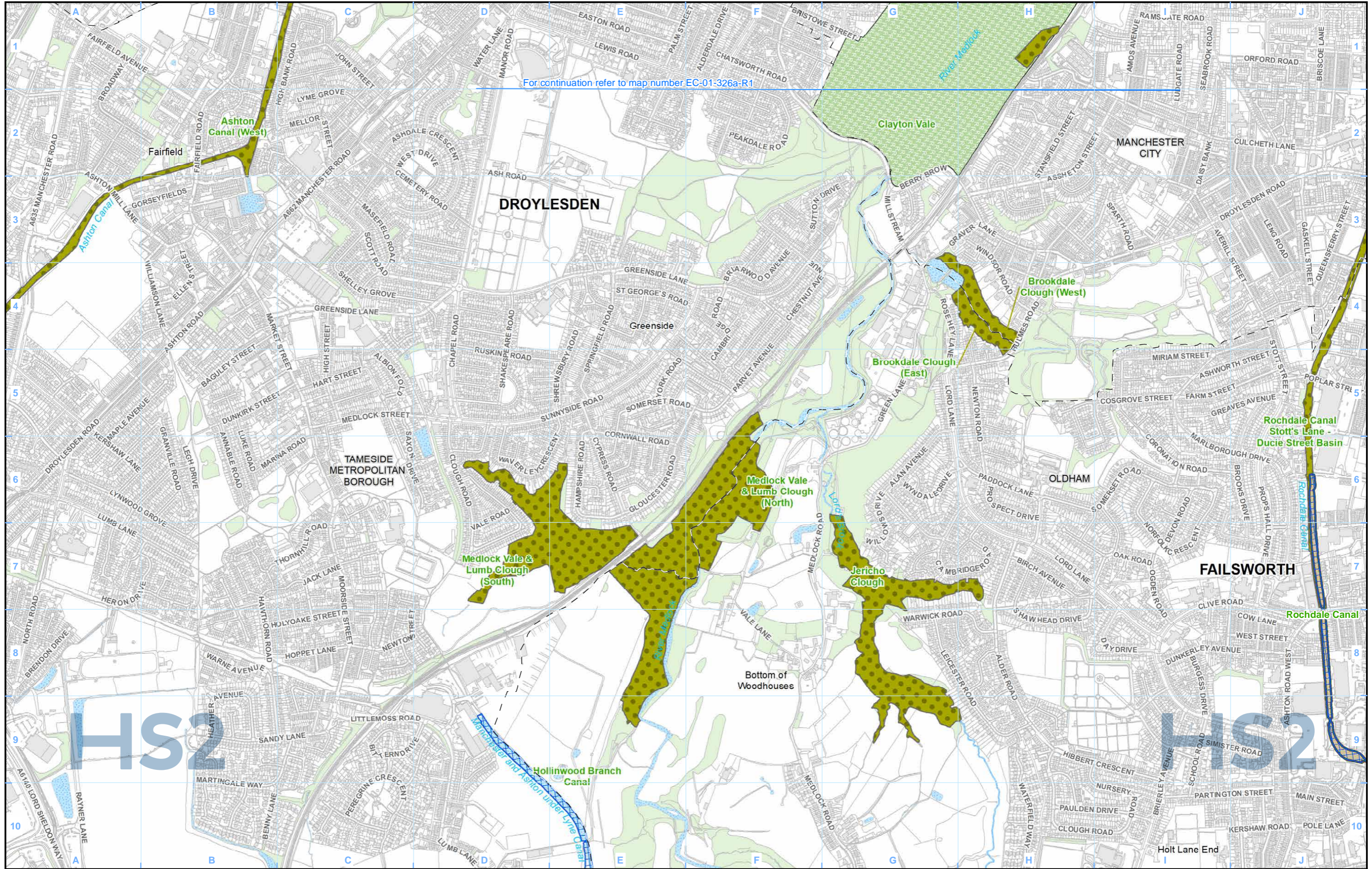
Scale at A3: 1:10,000

© Crown copyright and database rights 2020
OS 100049190

Doc Number: 2DE01-MWJ-EV-MAP-M000-002583-P01

Date: 12/08/21

For continuation refer to map number EC-01-326a-R1



Legend

N.B. Due to the overlapping nature of some ecological designations and the range of different site designations that occur across the route individual designations may on occasion be obscured. In all cases where an area of land is covered by more than one ecological designation, as a minimum the ecological designation of highest value is visible.

Map Number	EC-01-526a-R2
Map Name	Designated Sites
	Community Area MA07: Davenport Green to Ardwick

HS2

Registered in England. Registration number 06791686.
Registered office: 2 Snowhill, Queensway, Birmingham B4 6GA.

Scale at A3: 1:10,000

© Crown copyright and database rights 2020
OS 100049190

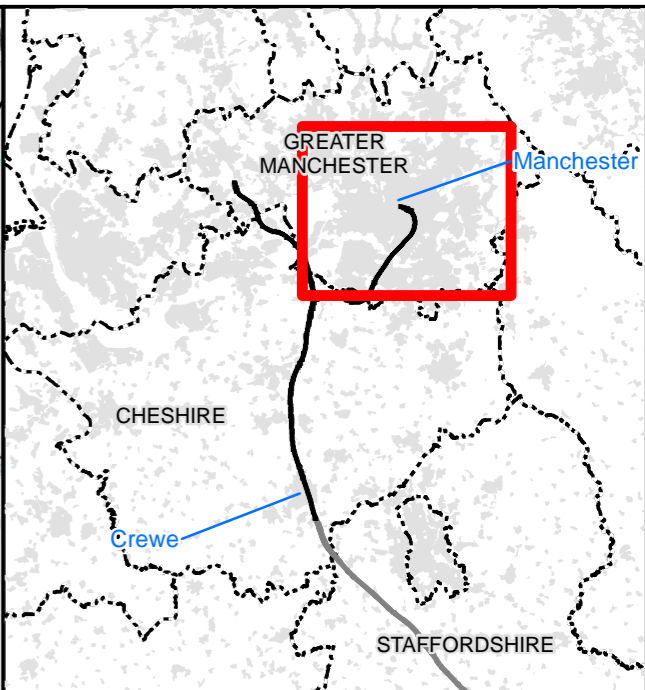
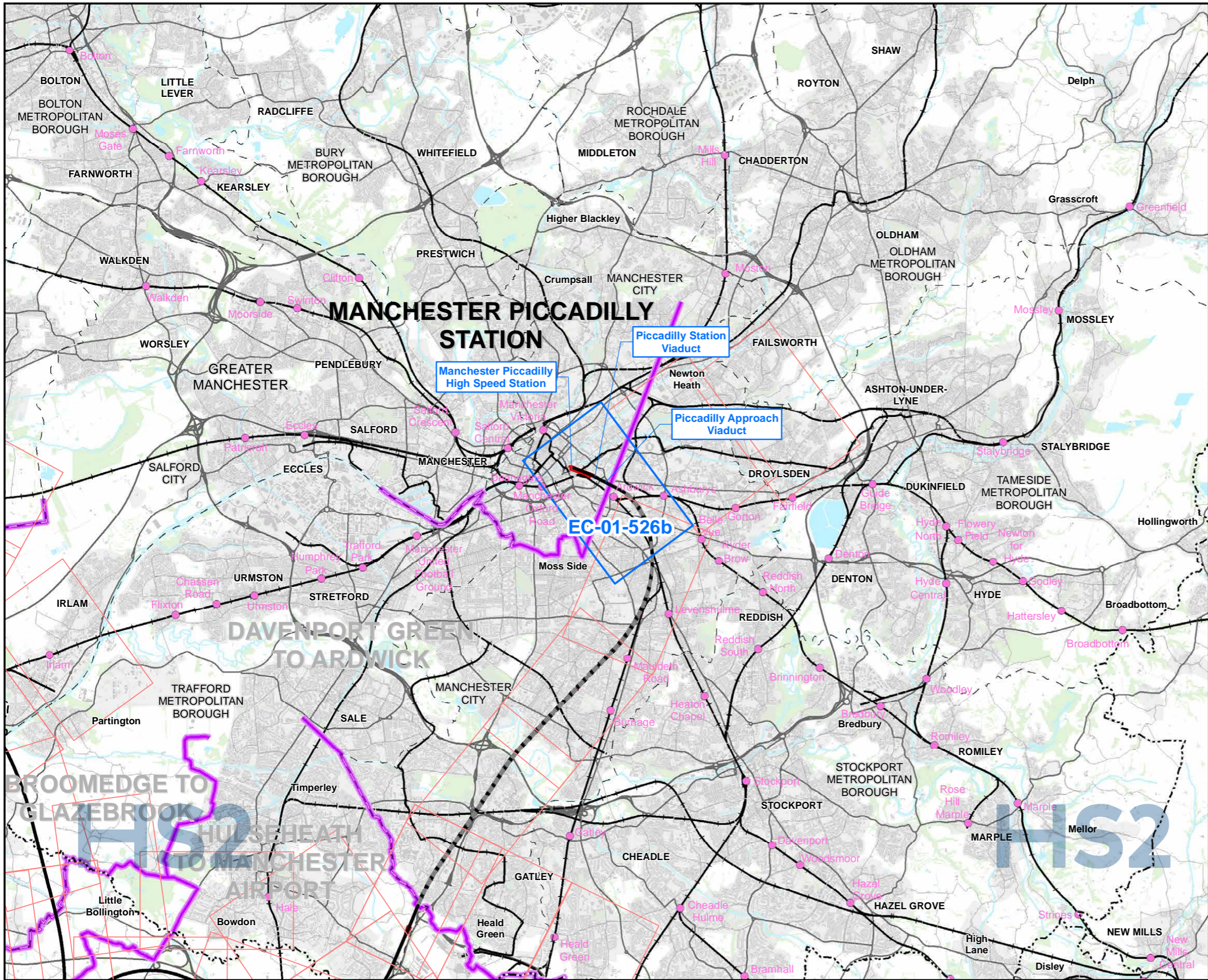
Doc Number: 2DE01-MWJ-EV-MAP-M000-002584-P01

Date: 12/08/21

This page is intentionally blank

High Speed Rail (Crewe – Manchester) Environmental Statement

MA08: Manchester Piccadilly Station
EC-01 - Designated sites



Map Series Information:

This map series shows statutory and non-statutory sites for nature conservation located in the vicinity of the land required for the construction of the Proposed Scheme. They also show the location of Nature Reserves of the RSPB and Wildlife Trusts, and ancient woodland.

- Main Map Legend**
- Route in tunnel
 - Route on surface
 - Depot, station, headhouse or portal building
 - Community area boundary
 - Existing railway station
 - County boundary
 - District/Borough boundary
 - Map sheets included in this community area
 - Map sheets not included in this community area

Map Number	EC-01-INDEX-MA08
Map Name	Index Map of: Designated Sites
	Community Area MA08: Manchester Piccadilly Station

HS2 HS2 Ltd accept no responsibility for any circumstances, which arise from the reproduction of this map after alteration, amendment or abbreviation or if it is issued in part or issued incomplete in any way.

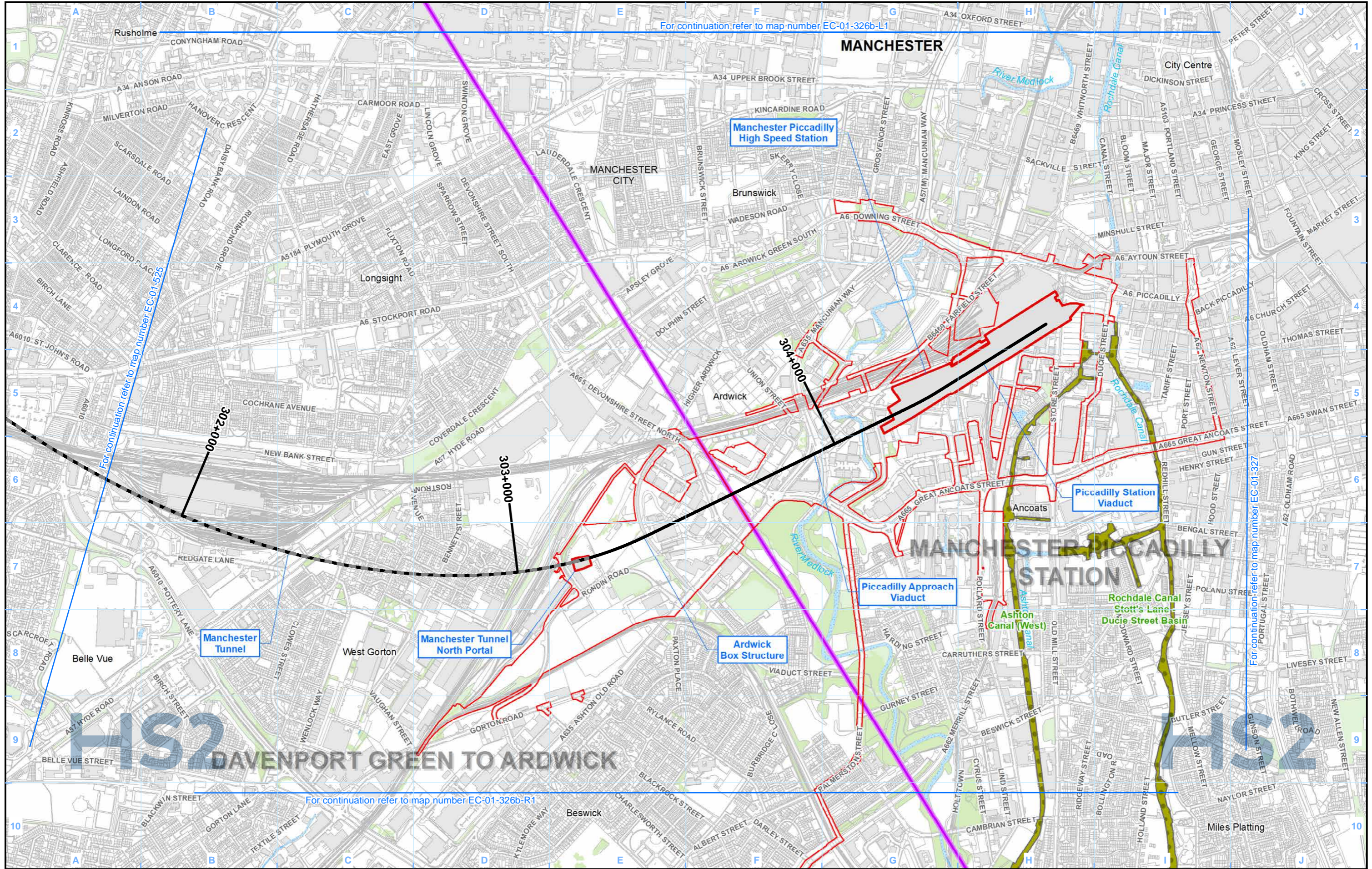
Registered in England. Registration number 06791686.
Registered office: 2 Snowhill, Queensway, Birmingham B4 6QA.

Scale at A3: 1:100,000

© Crown copyright and database rights 2020
OS 100049190

Doc Number: 2DE01-MWJ-EV-MAP-M000-000766-P01 Date: 12/08/21

MANCHESTER



For continuation refer to map number EC-01-526b

For continuation refer to map number EC-01-327

For continuation refer to map number EC-01-326b-R1

Legend

N.B. Due to the overlapping nature of some ecological designations and the range of different site designations that occur across the route individual designations may on occasion be obscured. In all cases where an area of land is covered by more than one ecological designation, as a minimum the ecological designation of highest value is visible.

Map Number	EC-01-526b
Map Name	Designated Sites
Community Area	MA08: Manchester Piccadilly Station

Registered in England. Registration number 06791686.
Registered office: 2 Snowhill, Queensway, Birmingham B4 6QA.

© Crown copyright and database rights 2020
OS 100049190

Scale at A3: 1:10,000

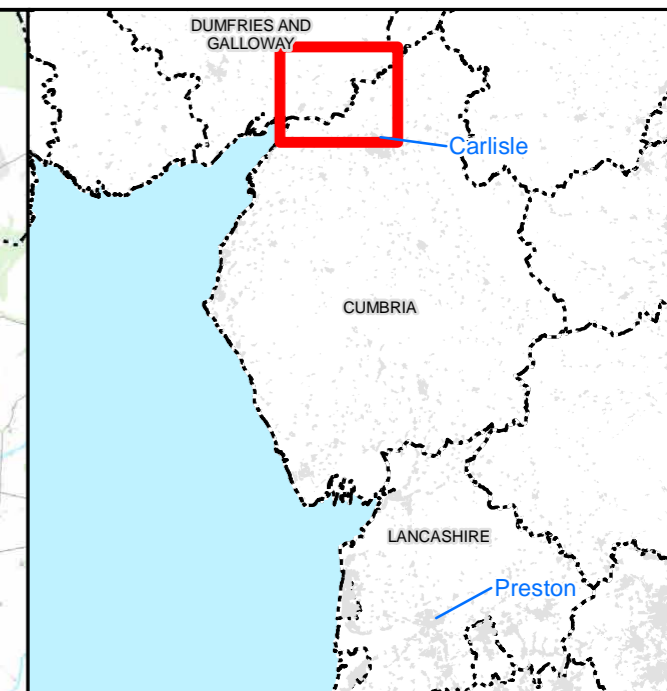
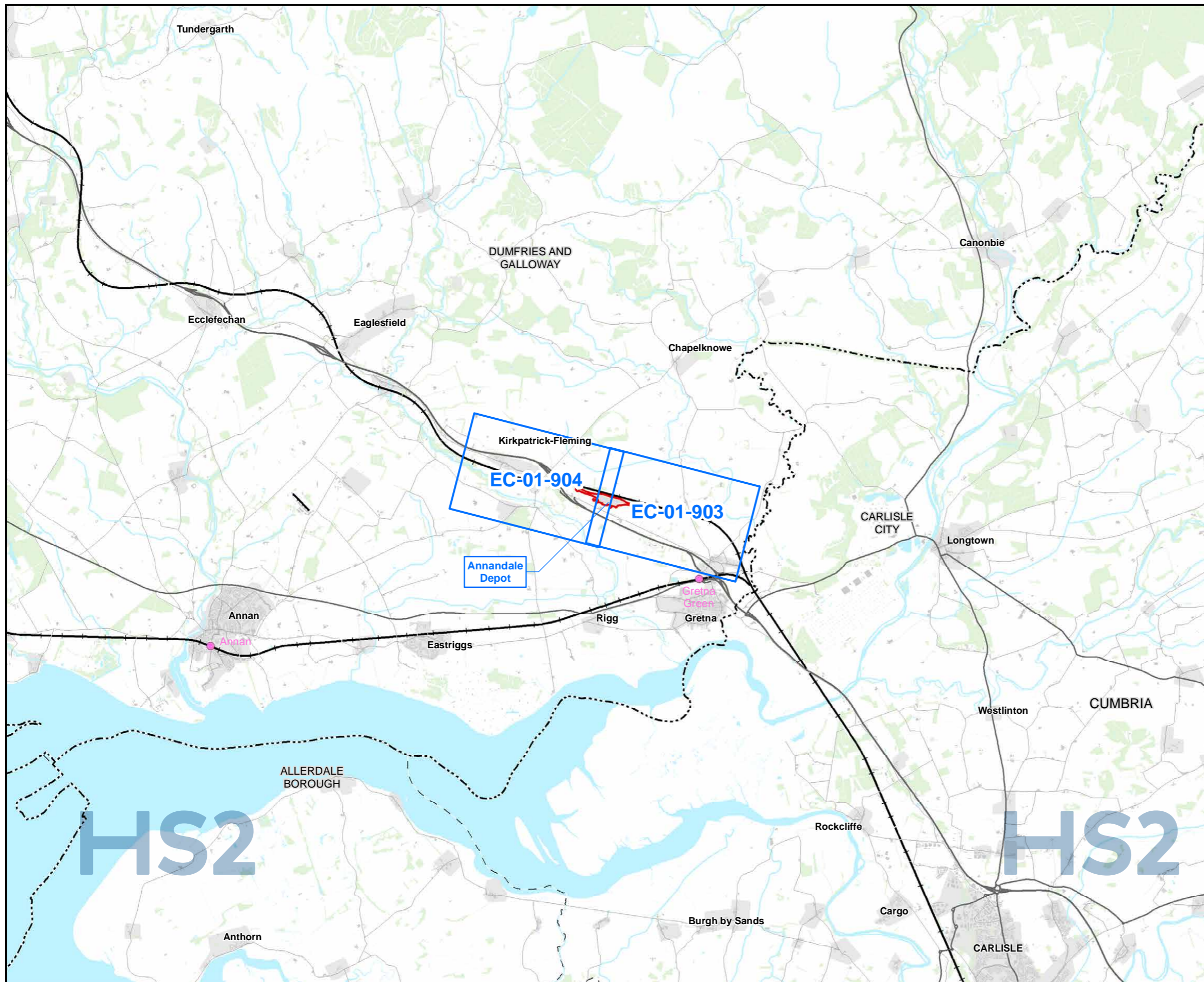
Doc Number: 2DE01-MWJ-EV-MAP-M000-000755-P01

Date: 12/08/21

This page is intentionally blank

High Speed Rail (Crewe – Manchester) Environmental Statement

OR003: Annandale Depot
EC-01 - Designated sites



Map Series Information:

This map series shows statutory and non-statutory sites for nature conservation located in the vicinity of the land required for the construction of the Proposed Scheme. They also show the location of Nature Reserves of the RSPB and Wildlife Trusts, and ancient woodland.

Main Map Legend

	Route in tunnel		Map sheets included in this community area
	Route on surface		Map sheets not included in this community area
	Depot, station, headhouse or portal building		
	Community area boundary		
	Existing railway station		
	County/Unitary Authority boundary		
	District/Borough boundary		

Map Number	EC-01-INDEX-ADEP
Map Name	Index Map of: Designated Sites
	Off-route ADEP: Annandale Depot

HS2

Registered in England. Registration number 06791686.
Registered office: 2 Snowhill, Queensway, Birmingham B4 6QA.

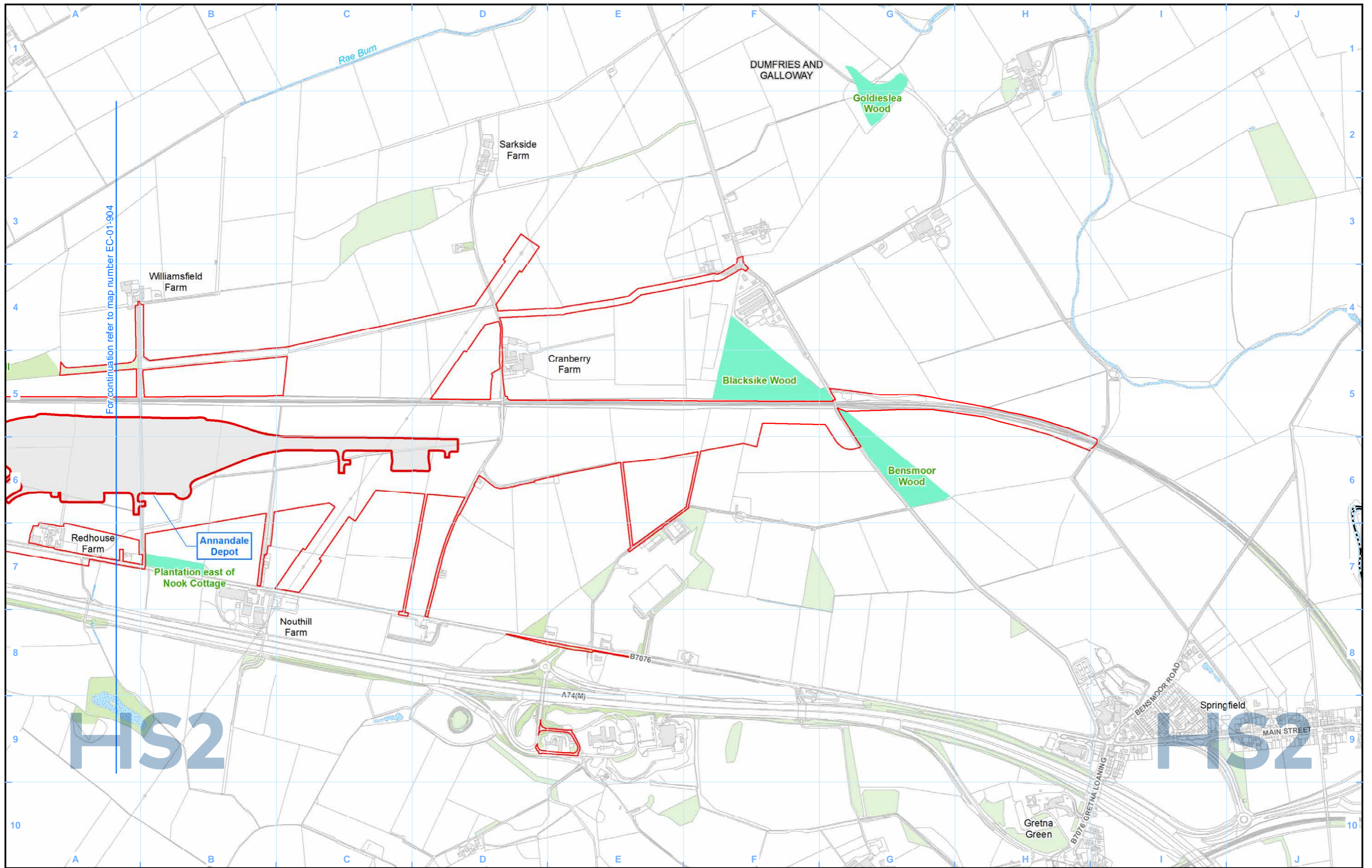
Scale at A3: 1:100,000

© Crown copyright and database rights 2020
OS 100049190

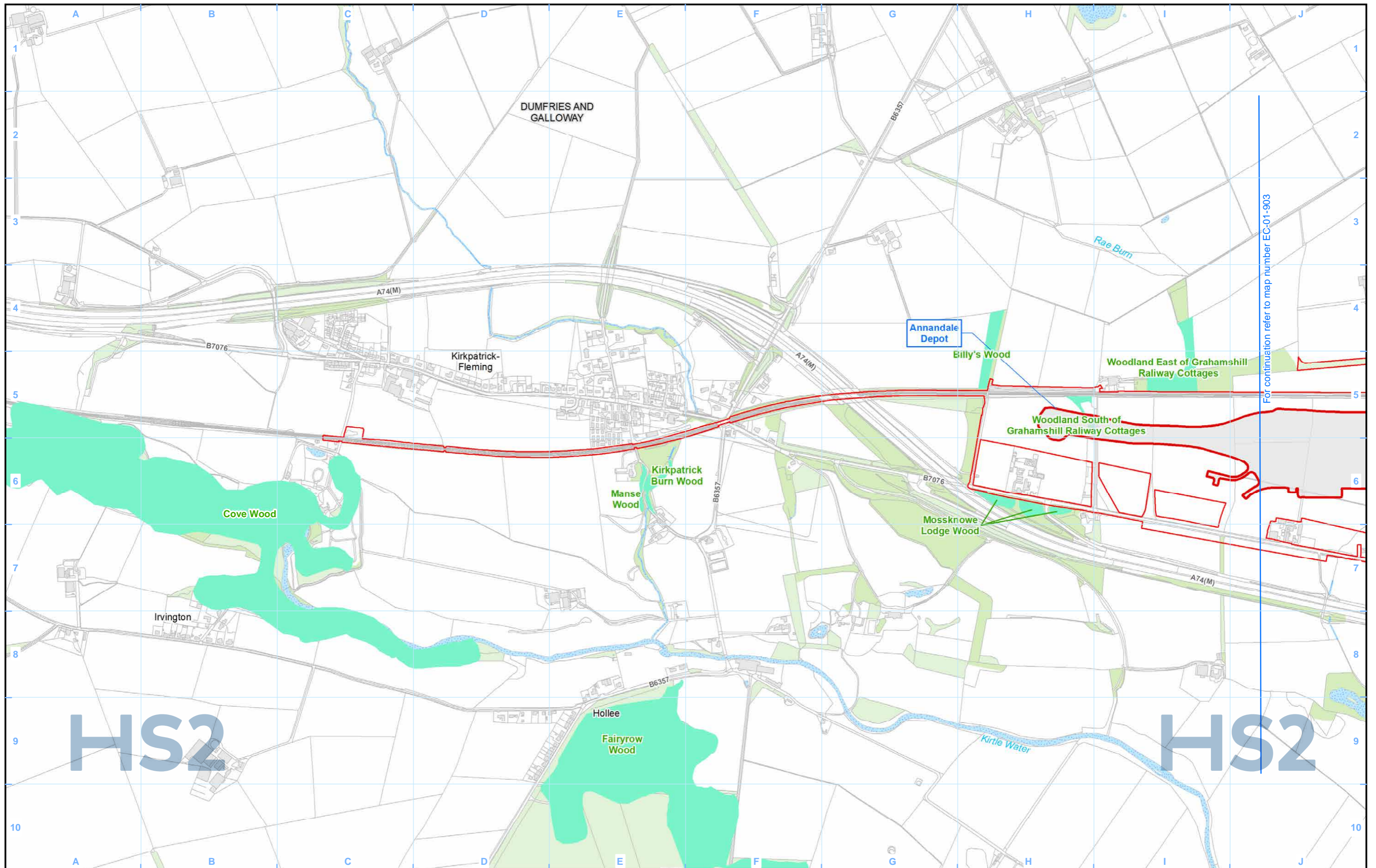
Doc Number: 2DE01-MWJ-EV-MAP-M000-000768-P01

Date: 12/08/21

Note: Not all data layers in the legend are represented on every map.



Legend <ul style="list-style-type: none"> Route in tunnel Route on surface Depot, station, headhouse or portal building Land potentially required during construction Community area boundary County/Unitary Authority boundary District/Borough boundary Watercourse Water body Woodland (verified by survey) Site of Special Scientific Interest (SSSI) Special Protection Area (SPA) Special Area of Conservation (SAC) Local Nature Reserve (LNR) Local Nature Conservation Sites (LNCS) National Nature Reserve (NNR) Ancient woodland Ramsar Site - Wetland of International Importance 		<p>N.B. Due to the overlapping nature of some ecological designations and the range of different site designations that occur across the route individual designations may on occasion be obscured. In all cases where an area of land is covered by more than one ecological designation, as a minimum the ecological designation of highest value is visible.</p>	<p>Map Number: EC-01-903</p> <p>Map Name: Designated Sites</p> <p>Off-route ADEP: Annandale Depot</p>	<p>HS2</p> <p>Registered in England. Registration number 06791686. Registered office: 2 Snowhill, Queensway, Birmingham B4 6QA.</p> <p>© Crown copyright and database rights 2020 OS 100049190</p> <p>Scale at A3: 1:10,000</p> <p>Doc Number: 2DE01-MWJ-EV-MAP-M000-000758-P01</p> <p>Date: 12/08/21</p>
---	--	---	---	--



For continuation refer to map number EC-01-903

Legend	
	Route in tunnel
	Route on surface
	Depot, station, headhouse or portal building
	Land potentially required during construction
	Community area boundary
	County/Unitary Authority boundary
	District/Borough boundary
	Watercourse
	Water body
	Woodland (verified by survey)
	Site of Special Scientific Interest (SSSI)
	Special Protection Area (SPA)
	Special Area of Conservation (SAC)
	Local Nature Reserve (LNR)
	Local Nature Conservation Sites (LNCS)
	National Nature Reserve (NNR)
	Ancient woodland
	Ramsar Site - Wetland of International Importance

N.B. Due to the overlapping nature of some ecological designations and the range of different site designations that occur across the route individual designations may on occasion be obscured. In all cases where an area of land is covered by more than one ecological designation, as a minimum the ecological designation of highest value is visible.

Map Number	EC-01-904
Map Name	Designated Sites
Off-route ADEP:	Annandale Depot

HS2 Ltd accept no responsibility for any circumstances, which arise from the reproduction of this map after alteration, amendment or abbreviation or if it is issued in part or issued incomplete in any way.

Registered in England. Registration number 06791686.
Registered office: 2 Snowhill, Queensway, Birmingham B4 6GA.

© Crown copyright and database rights 2020
OS 100049190

Doc Number: 2DE01-MWJ-EV-MAP-M000-002671-P01

Scale at A3: 1:10,000

Metres

Date: 12/08/21

