

High Speed Rail (Crewe – Manchester) Environmental Statement

Volume 5: Map Book

Agriculture, forestry and soils
(AG-01, AG-02, AG-04)

High Speed Rail (Crewe – Manchester) Environmental Statement

Volume 5: Map Book

Agriculture, forestry and soils
(AG-01, AG-02, AG-04)



Department
for Transport

High Speed Two (HS2) Limited has been tasked by the Department for Transport (DfT) with managing the delivery of a new national high speed rail network. It is a non-departmental public body wholly owned by the DfT.

High Speed Two (HS2) Limited
Two Snowhill
Snow Hill Queensway
Birmingham B4 6GA

Telephone: 08081 434 434

General email enquiries: HS2enquiries@hs2.org.uk

Website: www.hs2.org.uk

A report prepared for High Speed Two (HS2) Limited:

ARUP+ ERM | FOSTER + PARTNERS | JACOBS
RAMBOLL | TYPESA | COSTAIN

MWJV

Mott MacDonald | WSP

High Speed Two (HS2) Limited has actively considered the needs of blind and partially sighted people in accessing this document. The text will be made available in full on the HS2 website. The text may be freely downloaded and translated by individuals or organisations for conversion into other accessible formats. If you have other needs in this regard, please contact High Speed Two (HS2) Limited.

© High Speed Two (HS2) Limited, 2022, except where otherwise stated.

Copyright in the typographical arrangement rests with High Speed Two (HS2) Limited.

This information is licensed under the Open Government Licence v3.0. To view this licence, visit www.nationalarchives.gov.uk/doc/open-government-licence/version/3 **OGL** or write to the Information Policy Team, The National Archives, Kew, London TW9 4DU, or e-mail: psi@nationalarchives.gsi.gov.uk. Where we have identified any third-party copyright information you will need to obtain permission from the copyright holders concerned.



Printed in Great Britain on paper containing 100% recycled fibre.

Contents

Mapping explanatory notes

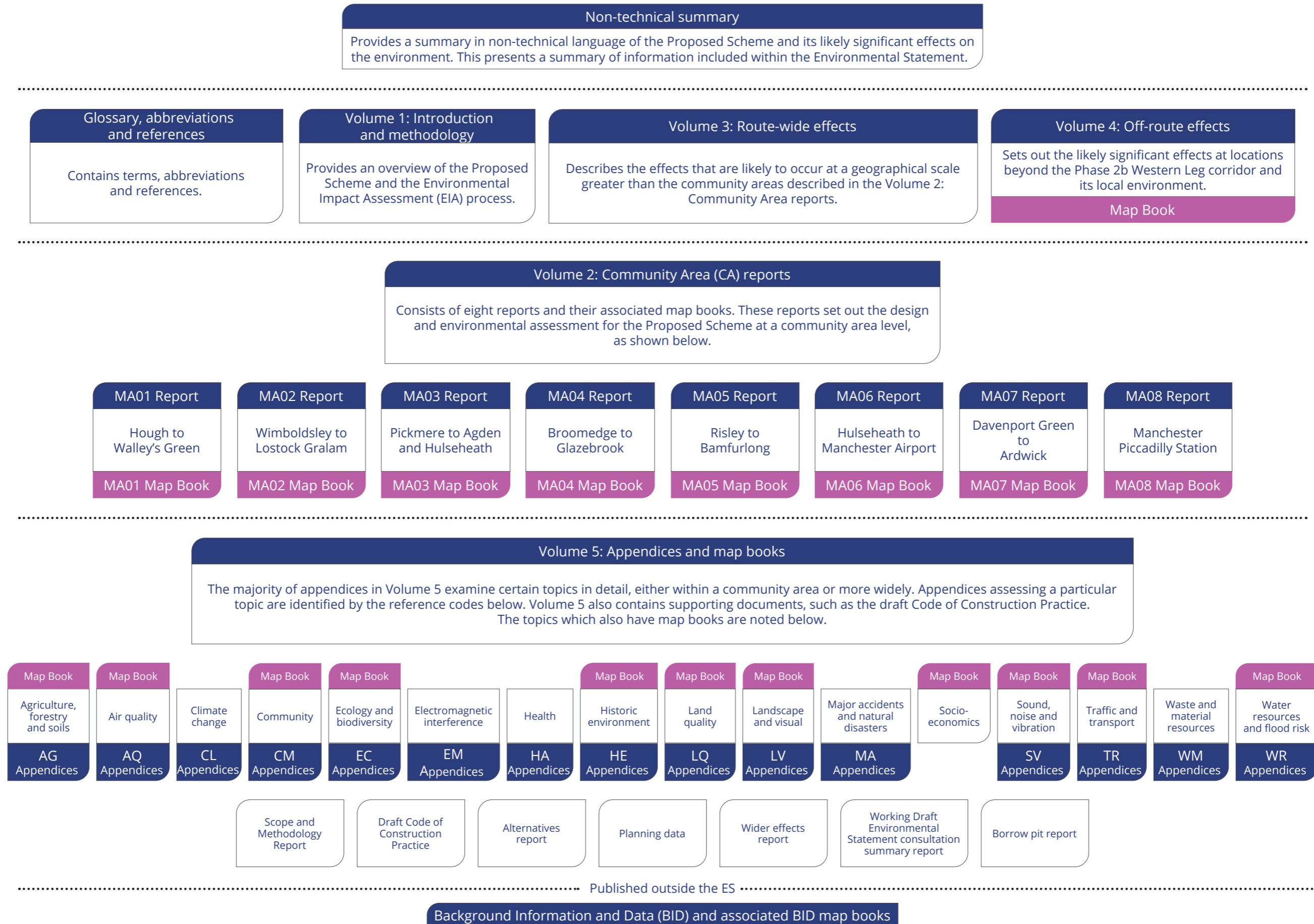
Data dictionary and definitions

Map series name	AG-01 - Agricultural Holdings	AG-02 - Soil Associations	AG-04 - Agricultural Land Quality
Map series description	These maps show the extent of farm holdings and the location of key farm buildings.	These maps show the distribution of soil types.	These maps show the distribution of agricultural land quality within the construction boundary. Farm names have been provided by Ordnance Survey MasterMap, OCTOBER 2018. In some cases, farm names have been amended or added to reflect the name used by the current owner or occupier; these are represented in brown text.
Community Area name			
MA01 Hough to Walley's Green	✓	✓	✓
MA02 Wimboldsley to Lostock Gralam	✓	✓	✓
MA03 Pickmere to Agden and Hulseheath	✓	✓	✓
MA04 Broomedge to Glazebrook	✓	✓	✓
MA05 Risley to Bamfurlong	✓	✓	✓
MA06 Hulseheath to Manchester Airport	✓	✓	✓
MA07 Davenport Green to Ardwick			
MA08 Manchester Piccadilly Station			
ORW1 Preston Station (PSTN)			
ORW2 Carlisle Station (CSTN)			
ORW3 Annandale Depot (ADEP)	✓	✓	✓

Mapping explanatory notes

Structure of the HS2 Phase 2b Environmental Statement

This map book is part of the suite of documents that make up the Environmental Statement (ES) that accompanies the deposit of the High Speed Rail (Crewe – Manchester) hybrid Bill. The structure of the ES is shown in the diagram below:



Copyright statements

Copyright statements are presented in the Data dictionary and definitions section at the front of the map book, due to limited space to include this on the individual maps themselves.

Ordnance Survey data

All maps produced as part of the ES contain Ordnance Survey (OS) data. HS2 Ltd use the most up to date mapping available, where possible, supplied by the OS and as such, we cannot be held responsible for any inaccuracies within this data. As part of our licence conditions, all digital maps carry a watermark.

Chainage

Most of the maps presented as part of the ES have a chainage value shown next to the alignment. Chainage is presented on the maps in black font, in the form of XXX+YYY, e.g. 192+000 or 239+500.

Chainage (known as reference chainage) is referenced from Euston Station, which is 0+000, and the value presented is in metres, e.g. 192+000 refers to the point, 192,000m, or 192km, from Euston Station. Chainage values increase in intervals dependant on the map scale. For maps at 1:50,000 scale chainage is shown at 5km intervals. For maps at 1:25,000 scale chainage is shown at 2km intervals. For maps at 1:20,000, 1:10,000, 1:5,000 and 1:2,500 scales, chainage is shown at 1km intervals.

Chainage has been included on the maps as a useful tool for comparing different map sets showing the different environmental themes or engineering plans, due to map sets having different scales, and therefore, showing differing amounts of alignment on the map.

Map orientation

The majority of the maps presented in these map books are presented with the railway alignment running horizontally across the page. The direction of travel to London would be following the alignment to the left hand side of the page, and Manchester to the right.

The exception to this, are map series LV-00, LV-02, LV-07 and LV-08, which present the alignment running from bottom to top of the page. This is to allow more of the modelled outputs to be shown at the appropriate map scale. In this instance, the direction of travel to London would be to the bottom of the page, and Manchester to the top.

Map books

In total, there are 29 map books, which make up the ES, found in Volume 2, Volume 4 and Volume 5. A list of the titles is provided below for reference.

Name	Name
Volume 2: Map book – MA01: Hough to Walley's Green	Volume 5: Map book – Agriculture (AG-01, AG02, AG-04)
Volume 2: Map book – MA02: Wimboldsley to Lostock Gralam	Volume 5: Map book – Air quality (AQ-01)
Volume 2: Map book – MA03: Pickmere to Agden and Hulseheath	Volume 5: Map book – Community (CM-01)
Volume 2: Map book – MA04: Broomedge to Glazebrook	Volume 5: Map book – Ecology and biodiversity (EC-01)
Volume 2: Map book – MA05: Risley to Bamfurlong	Volume 5: Map book – Historic Environment (HE-01, HE-02, HE-03)
Volume 2: Map book – MA06: Hulseheath to Manchester Airport	Volume 5: Map book – Land quality (LQ-01)
Volume 2: Map book – MA07: Davenport to Green Ardwick	Volume 5: Map book – MA01: Hough to Walley's Green Landscape and visual (LV-00, LV-02, LV-07, LV-08, LV-17)
Volume 2: Map book – MA08: Manchester Piccadilly Station	Volume 5: Map book – MA02: Wimboldsley to Lostock Gralam Landscape and visual (LV-00, LV-02, LV-07, LV-08, LV-17)
Volume 4: Map book – Off-route effects	Volume 5: Map book – MA03: Pickmere to Agden and Hulseheath Landscape and visual (LV-00, LV-02, LV-07, LV-08, LV-17)

Name	Name
Volume 5: Map book – MA04: Broomedge to Glazebrook Landscape and visual (LV-00, LV-02, LV-07, LV-08, LV-17)	Volume 5: Map book – MA05: Risley to Bamfurlong Landscape and visual (LV-00, LV-02, LV-07, LV-08, LV-17)
Volume 5: Map book – MA06: Hulseheath to Manchester Airport Landscape and visual (LV-00, LV-02, LV-07, LV-08, LV-17)	Volume 5: Map book – MA07: Davenport to Green Ardwick Landscape and visual (LV-00, LV-02, LV-07, LV-08, LV-17)
Volume 5: Map book – MA08: Manchester Piccadilly Station Landscape and visual (LV-00, LV-02, LV-07, LV-08, LV-17)	Volume 5: Map book – OR003 Annandale Depot Landscape and visual (LV-00, LV-02, LV-07, LV-08, LV-17)
Volume 5: Map book – Planning Data/Committed Development (CT-13)	Volume 5: Map book – Socio-economics (SE-01)
Volume 5: Map book – Sound, noise and vibration (SV-02, SV-03, SV-08, SV-09)	Volume 5: Map book – Traffic and transport (TR-01, TR-03, TR-04, TR-08)
Volume 5: Map book – Water resources and flood risk (WR-01, WR-02, WR-03, WR-05, WR-06)	

High Speed Rail (Crewe – Manchester) Environmental Statement

Data dictionary and definitions

Data dictionary and definitions

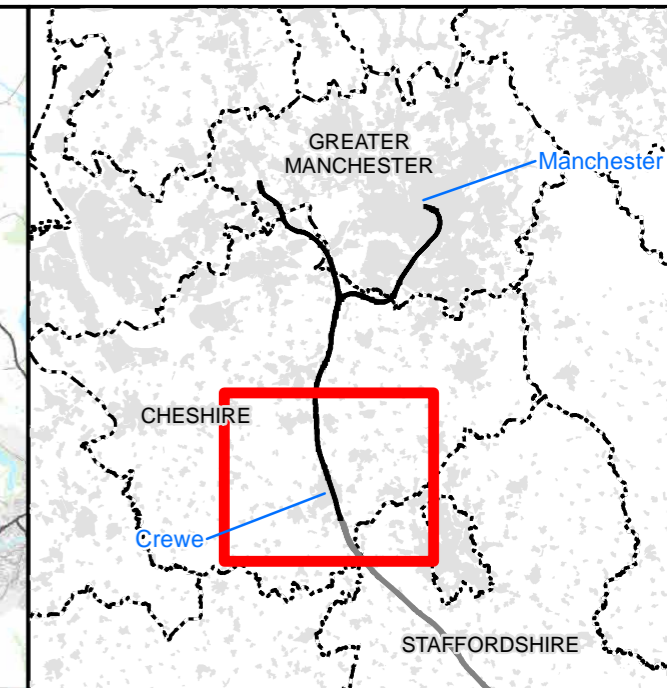
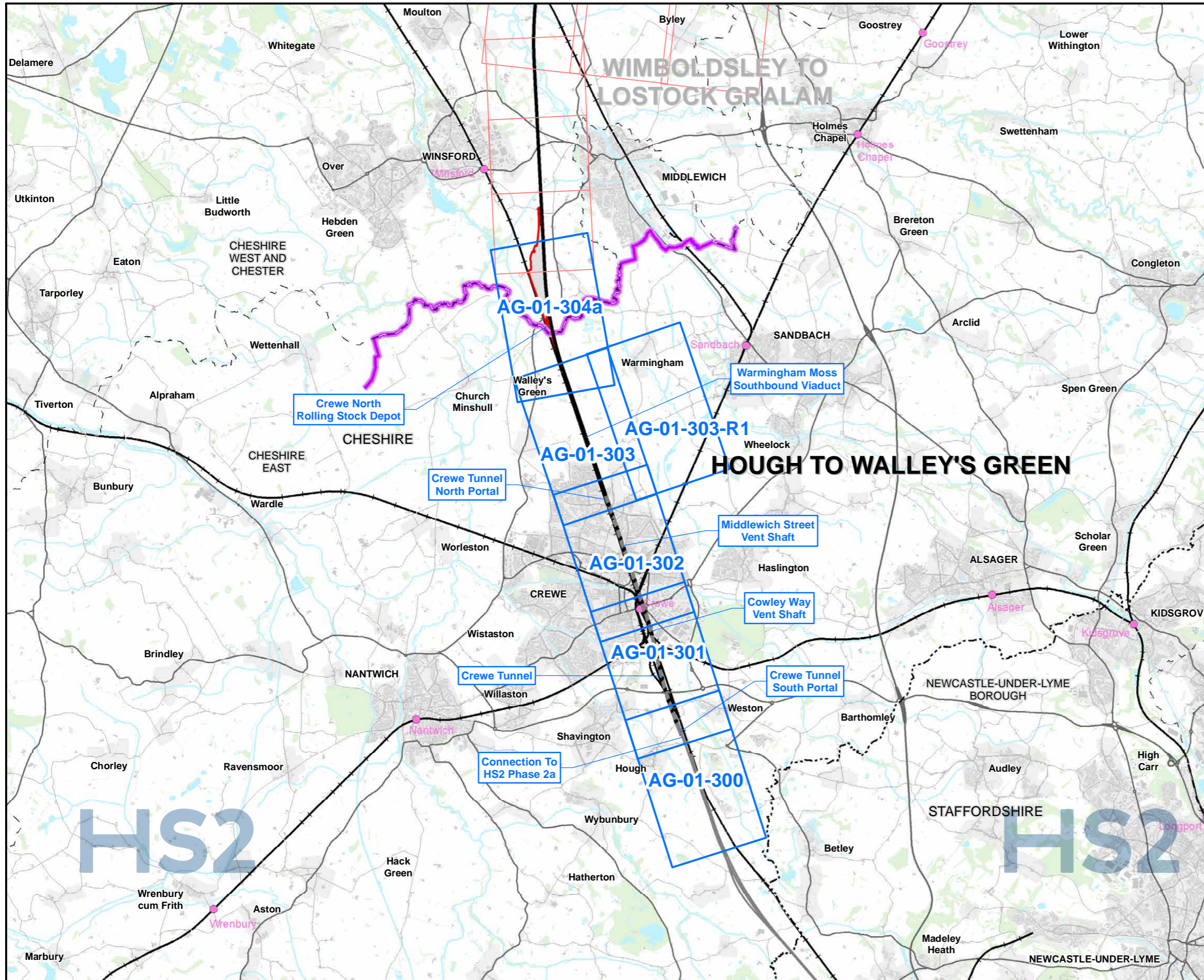
Legend features	Definition	Source	Copyright
Agricultural and forestry holdings assessment	Holdings assessed derived from the Farm Impact Surveys undertaken by the environmental consultants for HS2 Ltd, augmented where access was not available by published information from Defra.	High Speed Two (HS2) Ltd	© Crown copyright. Reproduced by permission of Ordnance Survey Licence Number 100049190. Year of Publication 2020.
Agricultural and forestry holdings label	Name of the agricultural holdings assessed derived from the Farm Impact Surveys undertaken by the environmental consultants for HS2 Ltd, augmented where access was not available by published information from Defra.	High Speed Two (HS2) Ltd	
Agriculture land classification	The Agricultural Land Classification (ALC) provides a method for assessing the quality of farmland. The ALC system classifies land into five grades, with Grade 3 subdivided into Subgrades 3a and 3b. The best and most versatile land is defined as Grades 1, 2 and 3a. This is the land which is most flexible, productive and efficient in response to inputs. Predictive Agricultural Land Classification (ALC) undertaken by the environmental consultants for HS2 Ltd, based on an interpretation of existing published data, existing detailed ALC surveys obtained from Natural England and soil and ALC surveys undertaken by the environmental consultants for HS2 Ltd.	Natural England High Speed Two (HS2) Ltd	© Natural England copyright. Contains Ordnance Survey data © Crown copyright and database right 2019.
Airport	Airport location derived from Ordnance Survey Vector map data.	Ordnance Survey	© Crown copyright. Reproduced by permission of Ordnance Survey Licence Number 100049190. Year of Publication 2019.
Community area boundary (AG)	The Environmental Statement has been split into eight sections called Community Areas named as MA01 to MA08; Agriculture, Forestry and Soil only deal with MA01-MA06, as no agricultural land is required for the construction of HS2 in MA07-MA08.	High Speed Two (HS2) Ltd	© Crown copyright. Reproduced by permission of Ordnance Survey Licence Number 100049190. Year of Publication 2019.
County boundary	County boundaries from Ordnance Survey boundary mapping.	Ordnance Survey	© Crown copyright. Reproduced by permission of Ordnance Survey Licence Number 100049190. Year of Publication 2019.
Depot, station, headhouse or portal building	Extends to cover operational footprint of each depot and station and the footprint of each tunnel vent shaft and headhouse at surface level. Excludes any ancillary buildings associated with these structures.	High Speed Two (HS2) Ltd	

Legend features	Definition	Source	Copyright
District/borough/Unitary authority boundary	Ordnance Survey local authority boundary mapping.	Ordnance Survey	© Crown copyright. Reproduced by permission of Ordnance Survey Licence Number 100049190. Year of Publication 2019.
Existing railway line	Existing railway stations derived from Ordnance Survey Vector map data.	Ordnance Survey	© Crown copyright. Reproduced by permission of Ordnance Survey Licence Number 100049190. Year of Publication 2019.
Existing railway station	Existing railway stations derived from Ordnance Survey Vector map data.	Ordnance Survey	© Crown copyright. Reproduced by permission of Ordnance Survey Licence Number 100049190. Year of Publication 2019.
Land potentially required during construction	Boundary defining the maximum possible extent of construction works required to build HS2 as far as the current level of design allows. This only covers surface works and includes all tunnel portals, vent shafts and headhouses, but does not apply to wholly tunnelled sections or to air rights. It also encompasses associated highway, access, drainage and utility works.	High Speed Two (HS2) Ltd	
Main operational agricultural and forestry buildings	Main operational buildings derived from the Farm Impact Surveys undertaken by the environmental consultants for HS2 Ltd.	High Speed Two (HS2) Ltd	© Crown copyright. Reproduced by permission of Ordnance Survey Licence Number 100049190. Year of Publication 2020.
Main operational agricultural and forestry buildings label	Name of the main operational buildings derived from the Farm Impact Surveys undertaken by the environmental consultants for HS2 Ltd.	High Speed Two (HS2) Ltd	
National Soil Map of Scotland	The National Soil Map of Scotland is a web-based resource based on an original 1:250,000 scale map showing the distribution of the main soil types across Scotland.	The James Hutton Institute	Soil Survey of Scotland Staff. (1981). The James Hutton Institute (2014).
National Soil Map soil association codes and names	NATMAP is a 1:250,000 scale map of England and Wales, showing the locations of the 297 distinct soil associations wherever they occur. From Cranfield University (2001), The National Soil Map of England and Wales, National Soil Resources Institute.	Cranfield University	Soil data © Cranfield University (NSRI) and for the Controller of HMSO 2019.
Route in tunnel	Represents the proposed route of HS2, split into route on surface and tunnelled sections.	High Speed Two (HS2) Ltd	

Legend features	Definition	Source	Copyright
Route on surface	Represents the proposed route of HS2, split into route on surface and tunnelled sections.	High Speed Two (HS2) Ltd	
Water body	Any mass of water having definite hydrological, physical, chemical and biological characteristics.	Ordnance Survey	© Crown copyright. Reproduced by permission of Ordnance Survey Licence Number 100049190. Year of Publication 2019.
Watercourse	Any channel through which water flows, can be natural or manmade. They are split into two categories (main rivers or ordinary watercourses) in England and Wales for regulation purposes.	Ordnance Survey	© Crown copyright. Reproduced by permission of Ordnance Survey Licence Number 100049190. Year of Publication 2019.

High Speed Rail (Crewe – Manchester) Environmental Statement

MA01: Hough to Walley's Green
AG-01 - Agricultural Holdings
AG-02 - Soil Associations
AG-04 - Agricultural Land Quality



Map Series Information:

These maps show the extent of farm holdings and the location of key farm buildings.

Main Map Legend

Map Number	AG-01-INDEX-MA01
Map Name	Index Map of: Agricultural Holdings
	Community Area MA01: Hough to Walley's Green

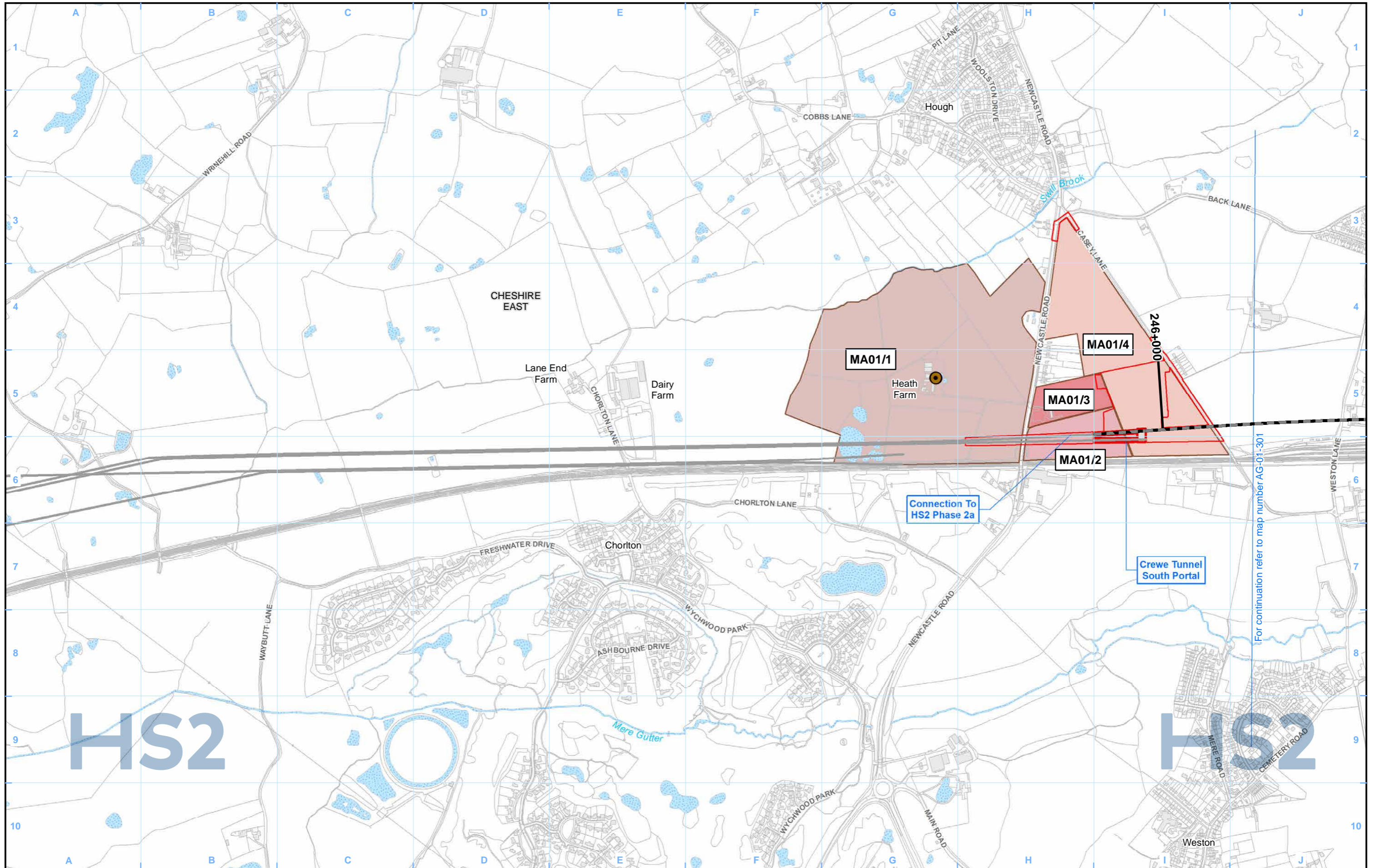
HS2 HS2 Ltd accept no responsibility for any circumstances, which arise from the reproduction of this map after alteration, amendment or abbreviation or if it is issued in part or issued incomplete in any way.

Registered in England. Registration number 06791686.
Registered office: 2 Snowhill, Queensway, Birmingham B4 6QA.

Scale at A3: 1:100,000

© Crown copyright and database rights 2020
OS 100049190

Doc Number: 2DE01-MWJ-EV-MAP-M000-000535-P01 Date: 24/08/21



Legend

	Agricultural and forestry holdings assessed
	Main operational agricultural and forestry buildings
	Agricultural and forestry holdings label
	LA01/01 Unique identifier
	Community area (CA) no.
	Main operational agricultural and forestry buildings label (when not within its agricultural or forestry holding)

Map Number	AG-01-300
Map Name	Agricultural Holdings
Community Area MA01: Hough to Walley's Green	

Registered in England. Registration number 06791686.
Registered office: 2 Snowhill, Queensway,
Birmingham B4 6GA.

© Crown copyright and database rights 2020
OS 100049190

Doc Number: 2DE01-MWJ-EV-MAP-M000-002383-P01

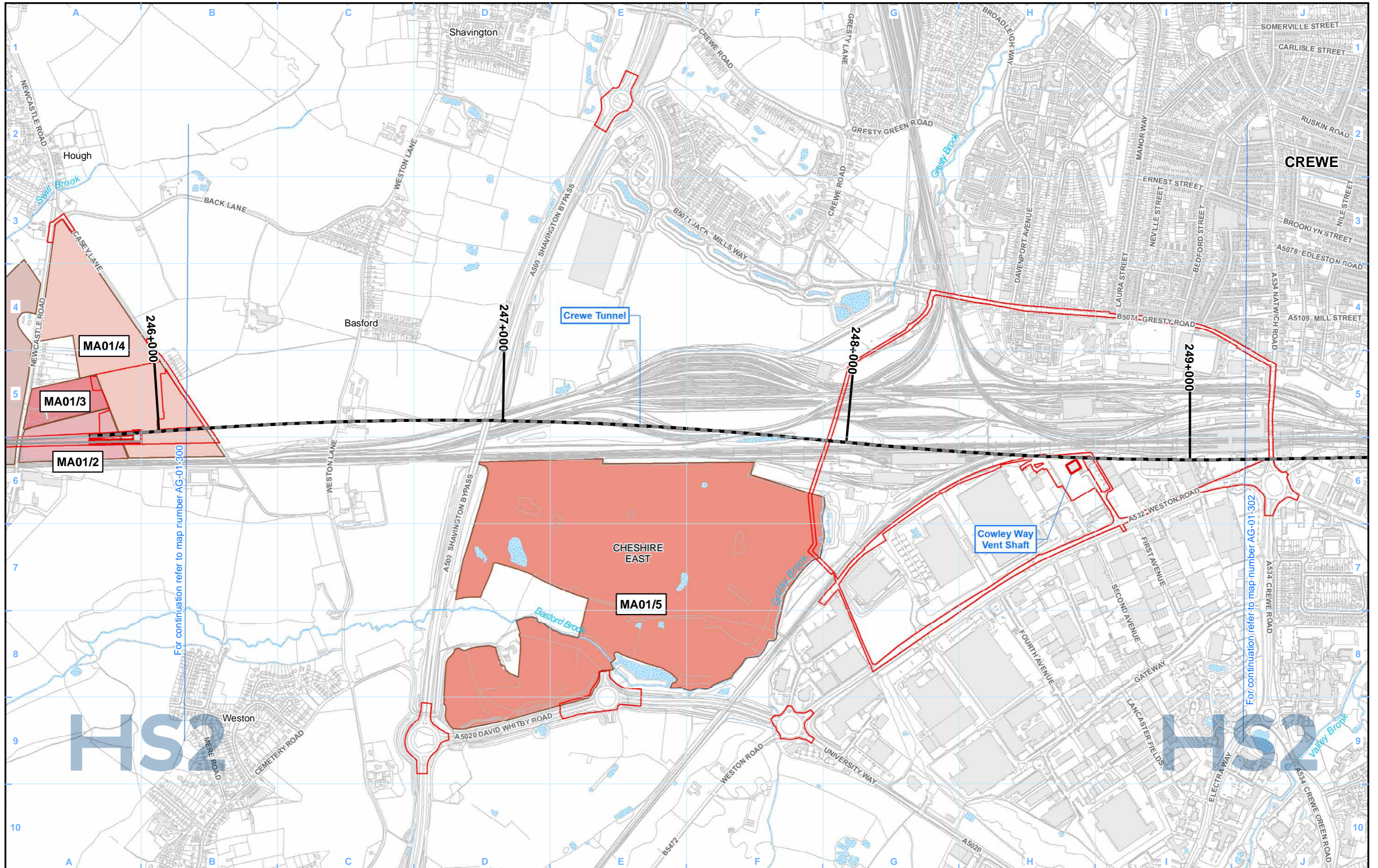
HS2 Ltd accept no responsibility for any circumstances, which arise from the reproduction of this map after alteration, amendment or abbreviation or if it is issued in part or issued incomplete in any way.

Scale at A3: 1:10,000

Metres

Date: 24/08/21

For continuation refer to map number AG-01-301



- Legend**
- Route in tunnel
 - Route on surface
 - Depot, station, headhouse or portal building
 - Land potentially required during construction
 - Community area boundary
 - County boundary
 - District/Borough boundary
 - Watercourse
 - Water body
 - Agricultural and forestry holdings assessed
 - Main operational agricultural and forestry buildings
 - Agricultural and forestry holdings label
 - Unique identifier
 - Community area (CA) no.
 - Main operational agricultural and forestry buildings label (when not within its agricultural or forestry holding)

LA01/01
LA01/10
LA01/01

Map Number
AG-01-301

Map Name
Agricultural Holdings

Community Area MA01:
Hough to Walley's Green

HS2

Registered in England. Registration number 06791686.
Registered office: 2 Snowhill, Queensway,
Birmingham B4 6QA.

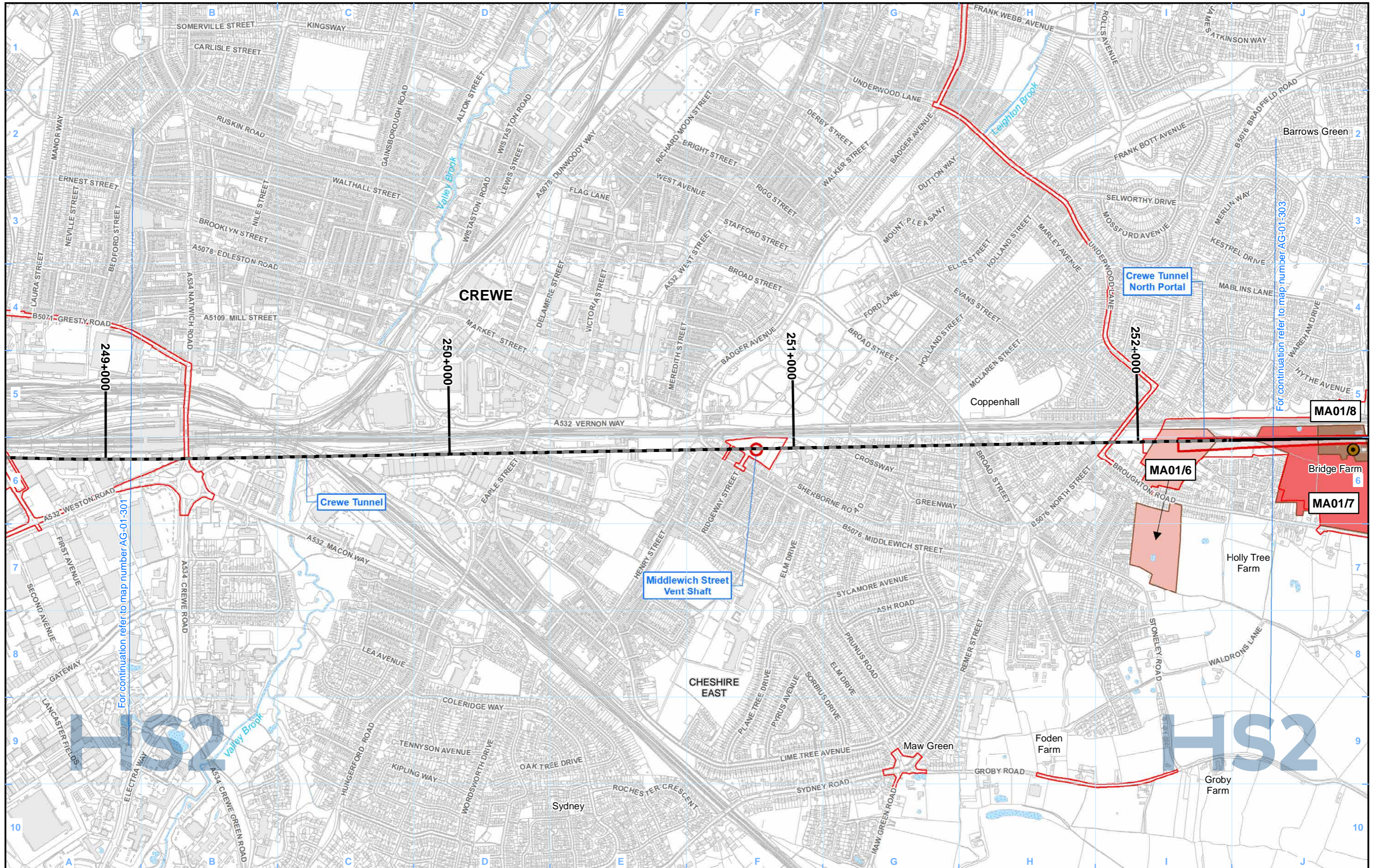
© Crown copyright and database rights 2020
OS 100049190

Doc Number: 2DE01-MWJ-EV-MAP-M000-000500-P01

Scale at A3: 1:10,000

Metres

Date: 24/08/21



Legend

Map Number	AG-01-302
Map Name	Agricultural Holdings
Community Area MA01: Hough to Walley's Green	

HS2

Registered in England. Registration number 06791686.
Registered office: 2 Snowhill, Queensway, Birmingham B4 6GA.

Scale at A3: 1:10,000

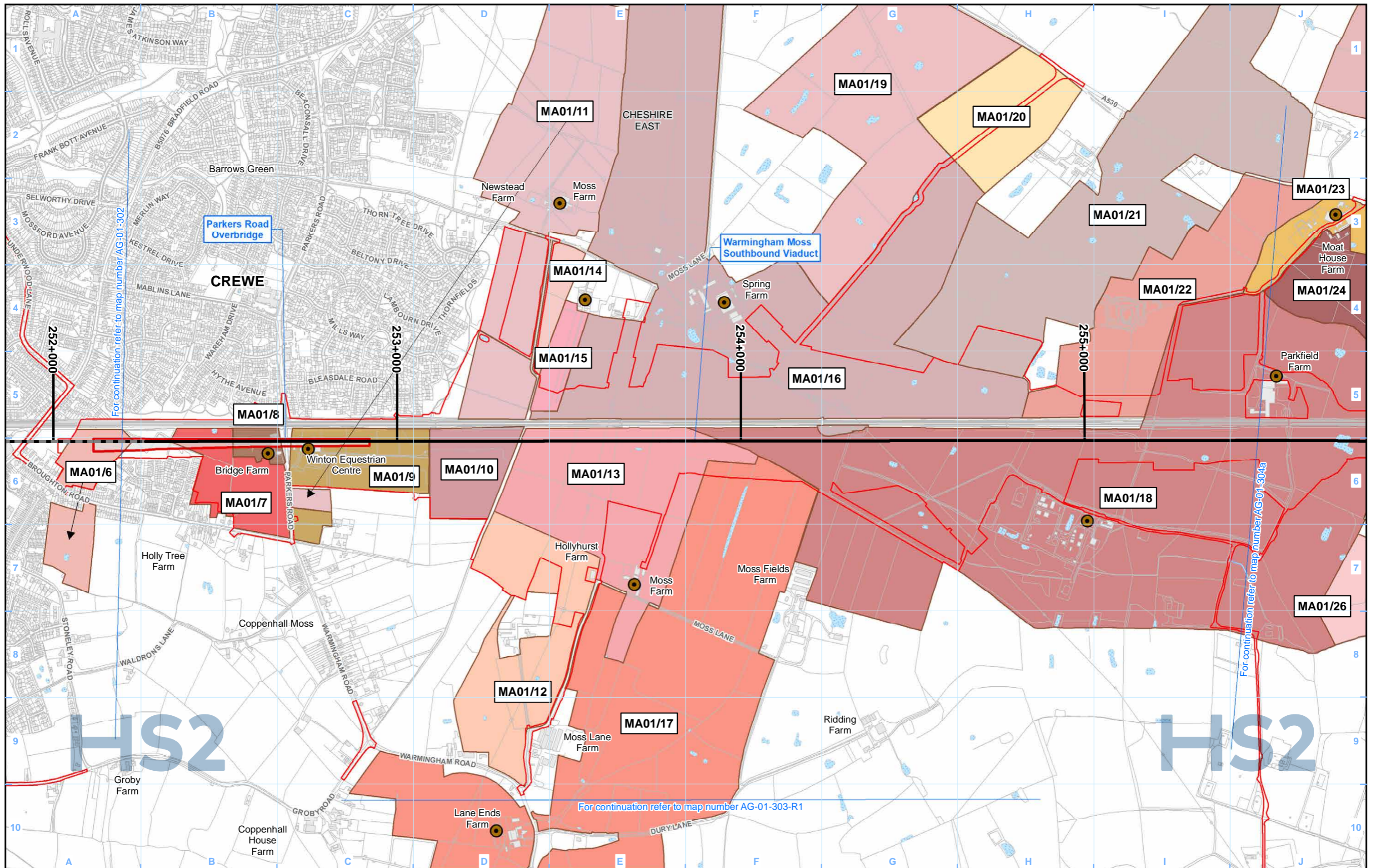
© Crown copyright and database rights 2020
OS 100049190

Doc Number: 2DE01-MWJ-EV-MAP-M000-000501-P01

Date: 24/08/21

For continuation refer to map number AG-01-303

For continuation refer to map number AG-01-301



- Legend**
- Route in tunnel
 - Route on surface
 - Depot, station, headhouse or portal building
 - Land potentially required during construction
 - Community area boundary
 - County boundary
 - District/Borough boundary
 - Watercourse
 - Water body
 - Agricultural and forestry holdings assessed
 - Main operational agricultural and forestry buildings
 - Agricultural and forestry holdings label
 - Unique identifier
 - Community area (CA) no.
 - Main operational agricultural and forestry buildings label (when not within its agricultural or forestry holding)

Map Number: AG-01-303

Map Name: Agricultural Holdings

Community Area MA01:
Hough to Walley's Green

Map Number: AG-01-303

Map Name: Agricultural Holdings

Community Area MA01:
Hough to Walley's Green

HS2

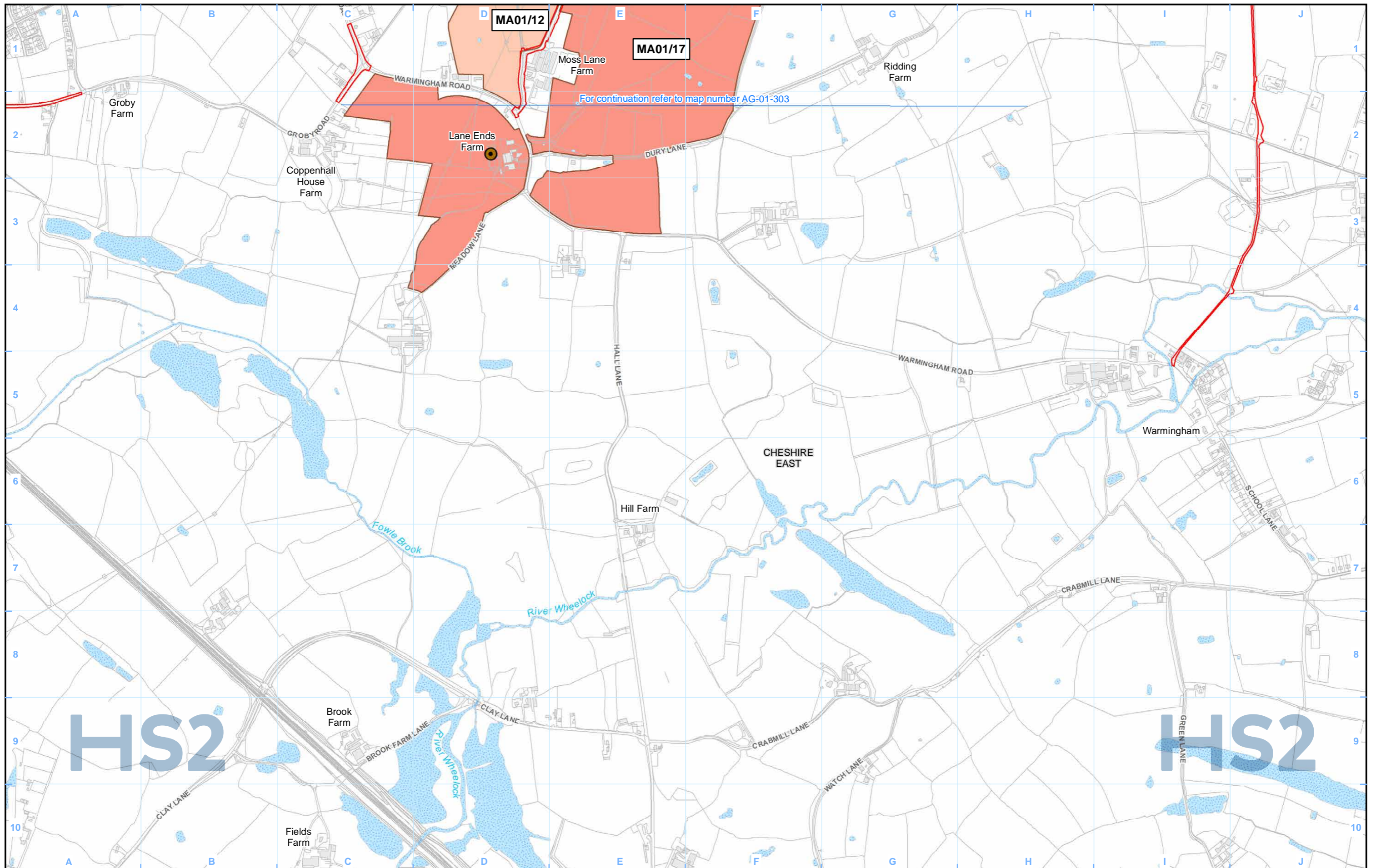
Registered in England. Registration number 06791686.
Registered office: 2 Snowhill, Queensway, Birmingham B4 6GA.

© Crown copyright and database rights 2020
OS 100049190

Doc Number: 2DE01-MWJ-EV-MAP-M000-000502-P01

Scale at A3: 1:10,000

Date: 24/08/21



Legend

	Agricultural and forestry holdings assessed
	Main operational agricultural and forestry buildings
	Agricultural and forestry holdings label
	LA01/01 Unique identifier
	Community area (CA) no.
	LA01/01 Main operational agricultural and forestry buildings label (when not within its agricultural or forestry holding)

Map Number	AG-01-303-R1
Map Name	Agricultural Holdings
Community Area MA01: Hough to Walley's Green	

Registered in England. Registration number 06791686.
Registered office: 2 Snowhill, Queensway,
Birmingham B4 6GA.

© Crown copyright and database rights 2020
OS 100049190

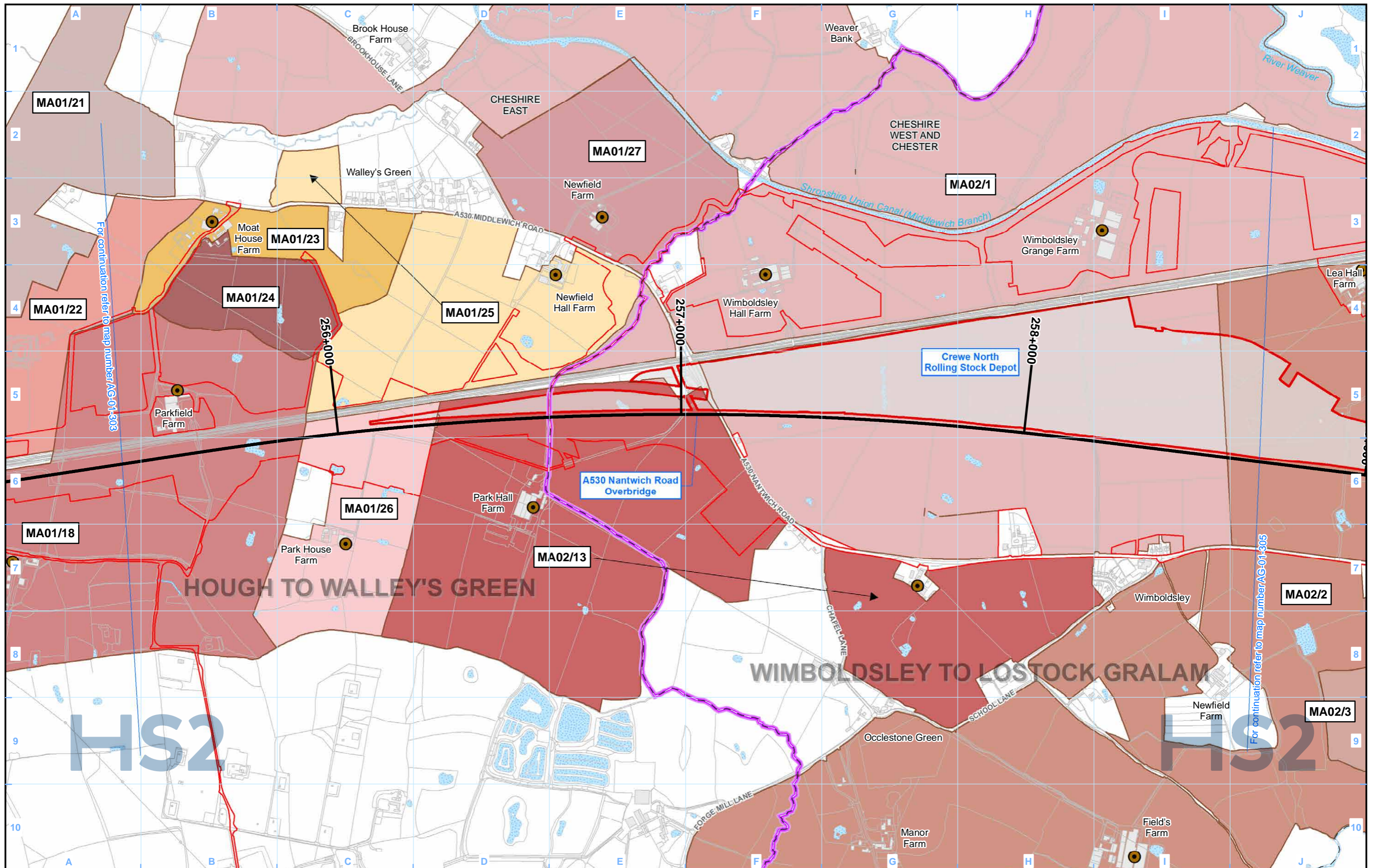
Doc Number: 2DE01-MWJ-EV-MAP-M000-002384-P01

Scale at A3: 1:10,000

Metres

Date: 24/08/21

HS2 Ltd accept no responsibility for any circumstances, which arise from the reproduction of this map after alteration, amendment or abbreviation or if it is issued in part or issued incomplete in any way.



Legend

LA01/01	Agricultural and forestry holdings label
LA01/10	Unique identifier
	Community area (CA) no.
LA01/01	Main operational agricultural and forestry buildings label (when not within its agricultural or forestry holding)

Map Number	AG-01-304a
Map Name	Agricultural Holdings
	Community Area MA01: Hough to Walley's Green

HS2

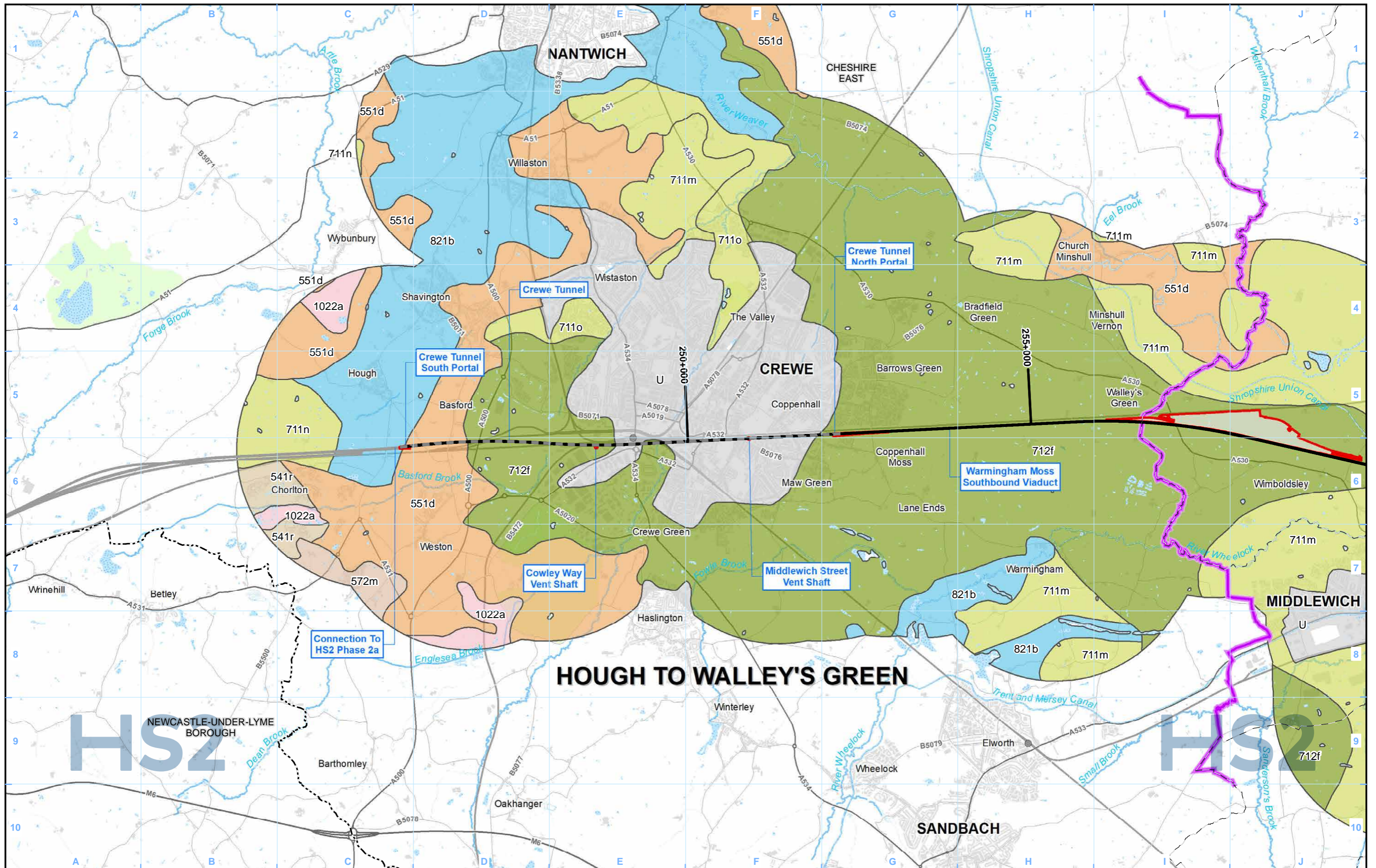
Registered in England. Registration number 06791686.
Registered office: 2 Snowhill, Queensway, Birmingham B4 6GA.

© Crown copyright and database rights 2020
OS 100049190

Doc Number: 2DE01-MWJ-EV-MAP-M000-000503-P01

Scale at A3: 1:10,000

Date: 24/08/21



Legend

- Route in tunnel
- Route on surface
- Depot, station, headhouse or portal building
- Community area boundary
- County boundary
- District/Borough boundary
- Watercourse
- Water body
- Existing railway station
- Existing rail line
- Airport

National Soil Map soil association codes and names:

1022a - Altcar 1	711m - Salop	821b - Blackwood
541r - Wick 1	711n - Clifton	U - Unsurveyed - as identified by National Soil Map dataset
551d - Newport 1	711o - Rufford	
572m - Salwick	712f - Crewe	

Map Number	AG-02-301
Map Name	Soil Associations
Community Area MA01: Hough to Walley's Green	

HS2

Registered in England. Registration number 06791686.
Registered office: 2 Snowhill, Queensway, Birmingham B4 6QA.

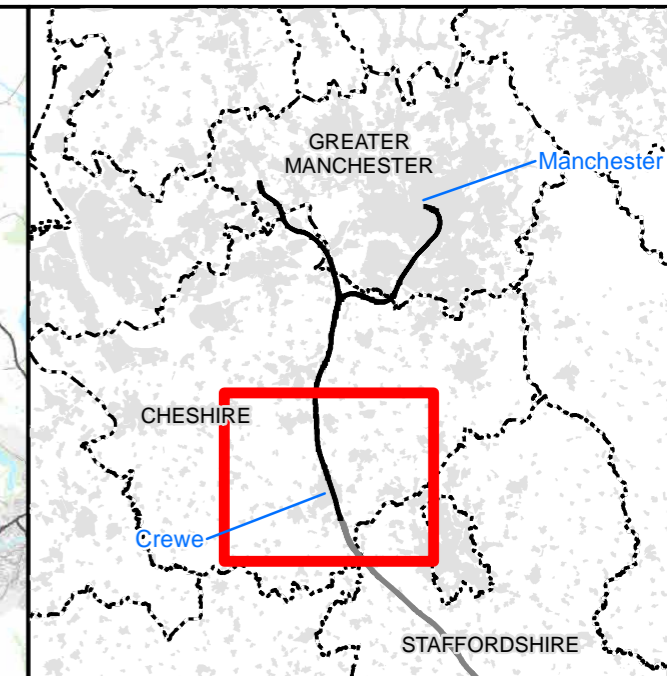
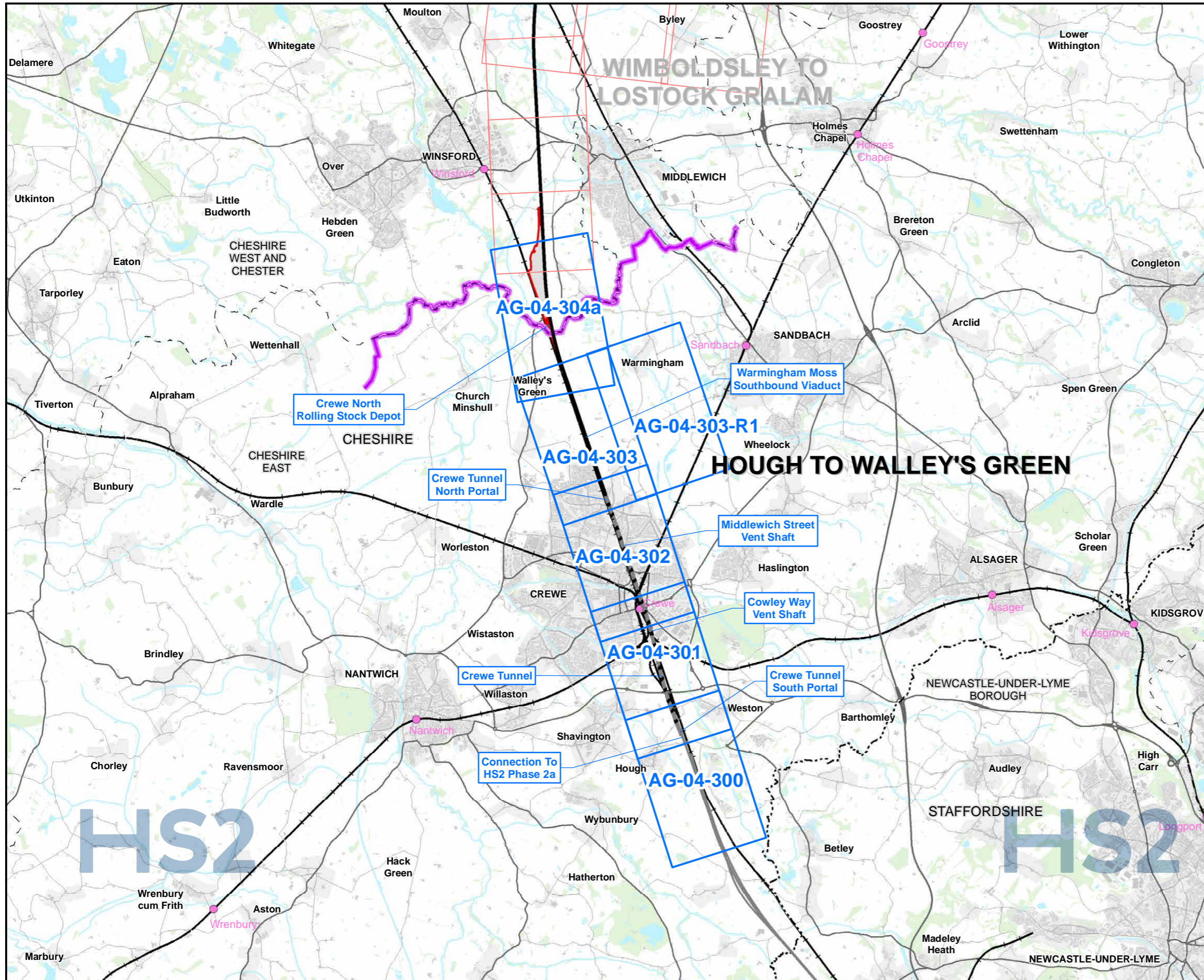
© Crown copyright and database rights 2020
OS 100049190

Doc Number: 2DE01-MWJ-EV-MAP-M000-000546-P01

Scale at A3: 1:50,000

Metres

Date: 24/08/21



Map Series Information:

These maps show the distribution of agricultural land quality within the construction boundary.

Farm names have been provided by Ordnance Survey MasterMap, **OCTOBER 2018**. In some cases farm names have been amended or added to reflect the name used by the current owner or occupier; these are represented in brown text.

- Main Map Legend**
- Route in tunnel
 - Route on surface
 - Depot, station, headhouse or portal building
 - Community area boundary
 - Existing railway station
 - County boundary
 - District/Borough boundary
 - Map sheets included in this community area
 - Map sheets not included in this community area

Map Number	AG-04-INDEX-MA01
Map Name	Index Map of: Agricultural Land Quality
	Community Area MA01: Hough to Walley's Green

HS2

Registered in England. Registration number 06791686.
Registered office: 2 Snowhill, Queensway, Birmingham B4 6GA.

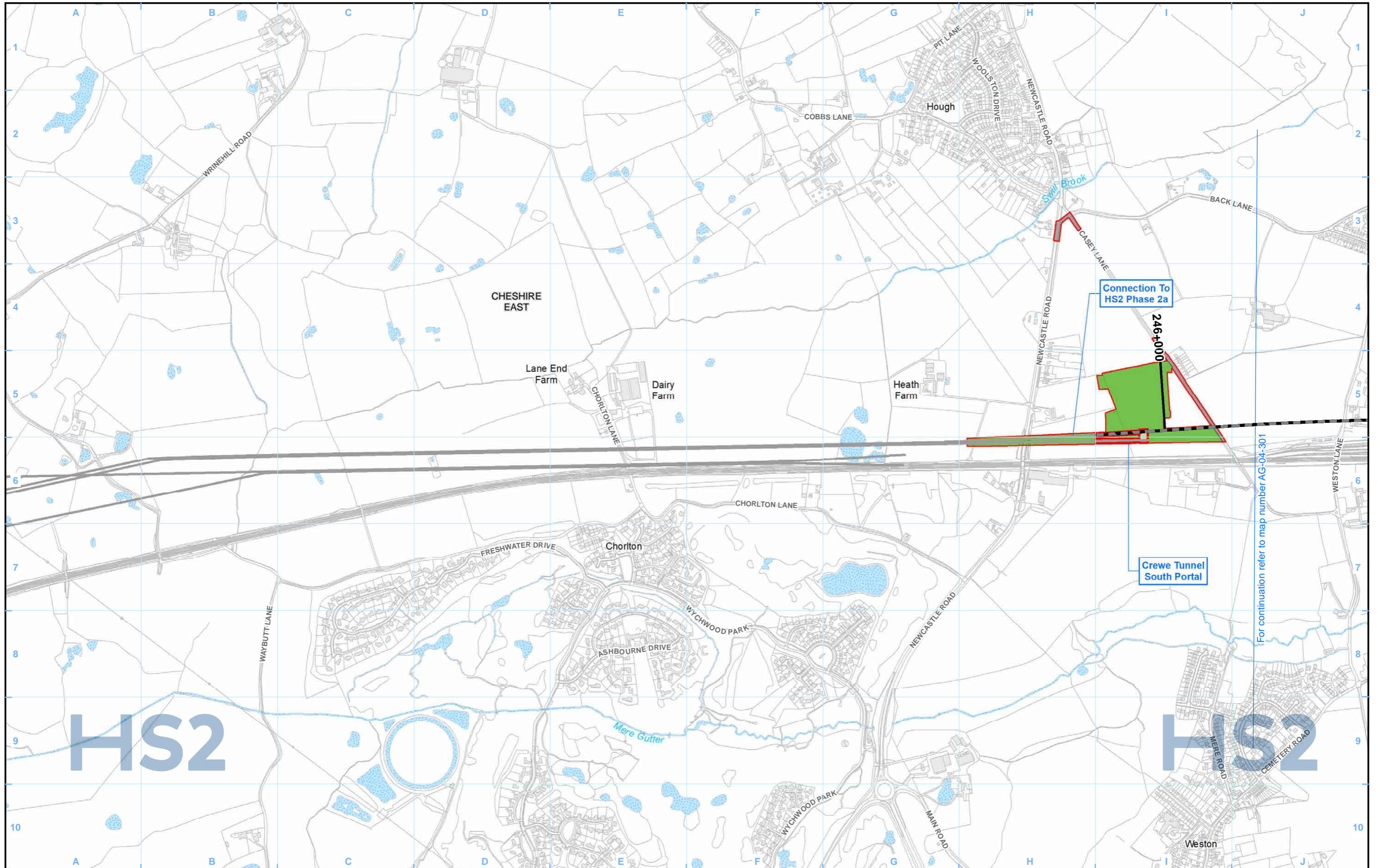
Scale at A3: 1:100,000

© Crown copyright and database rights 2020
OS 100049190

Doc Number: 2DE01-MWJ-EV-MAP-M000-000592-P01

Date: 09/09/21

Note: Not all data layers in the legend are represented on every map.



Legend

Agricultural land classification:

	Grade 1 - excellent
	Grade 2 - very good
	Grade 3a - good
	Grade 3b - moderate
	Grade 4 - poor
	Grade 5 - very poor
	Other land

Map Number	AG-04-300
Map Name	Agricultural Land Quality
Community Area	MA01: Hough to Walley's Green

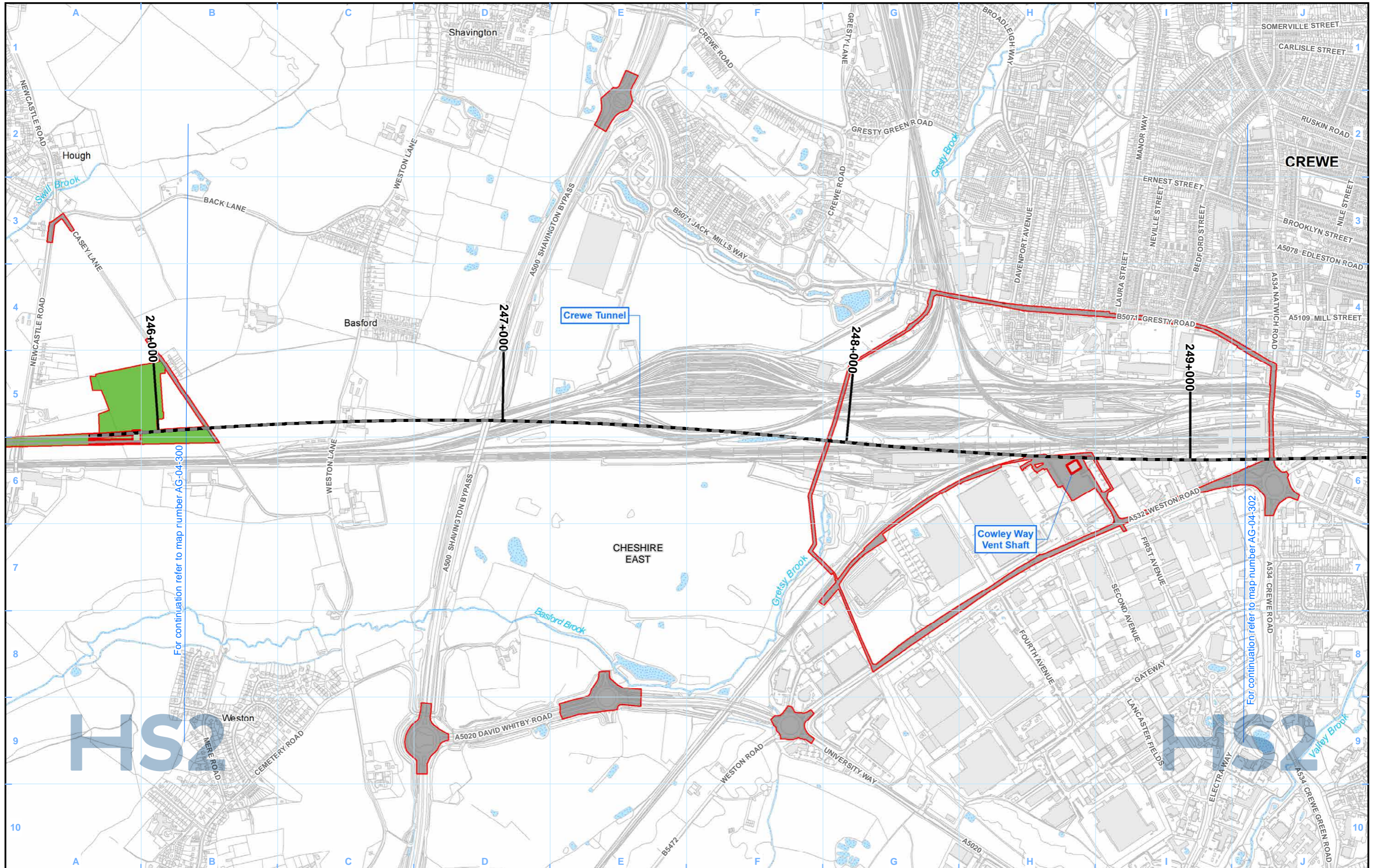
	HS2 Ltd accept no responsibility for any circumstances, which arise from the reproduction of this map after alteration, amendment or abbreviation or if it is issued in part or issued incomplete in any way.
Registered in England. Registration number 06791686. Registered office: 2 Snowhill, Queensway, Birmingham B4 6GA.	Scale at A3: 1:10,000
© Crown copyright and database rights 2020 OS 100049190	
Doc Number: 2DE01-MWJ-EV-MAP-M000-002386- P01	Date: 09/09/21

For continuation refer to map number AG-04-301

Scale at A3: 1:10,000

Metres

Date: 09/09/21



For continuation refer to map number AG-04-300

For continuation refer to map number AG-04-302

- Legend**
- Route in tunnel
 - Route on surface
 - Depot, station, headhouse or portal building
 - Land potentially required during construction
 - Community area boundary
 - County boundary
 - District/Borough boundary

- Watercourse
- Water body

- Agricultural land classification:**
- Grade 1 - excellent
 - Grade 2 - very good
 - Grade 3a - good
 - Grade 3b - moderate
 - Grade 4 - poor
 - Grade 5 - very poor
 - Other land

Map Number **AG-04-301**

Map Name **Agricultural Land Quality**

Community Area MA01:
Hough to Walley's Green

HS2 HS2 Ltd accept no responsibility for any circumstances, which arise from the reproduction of this map after alteration, amendment or abbreviation or if it is issued in part or issued incomplete in any way.

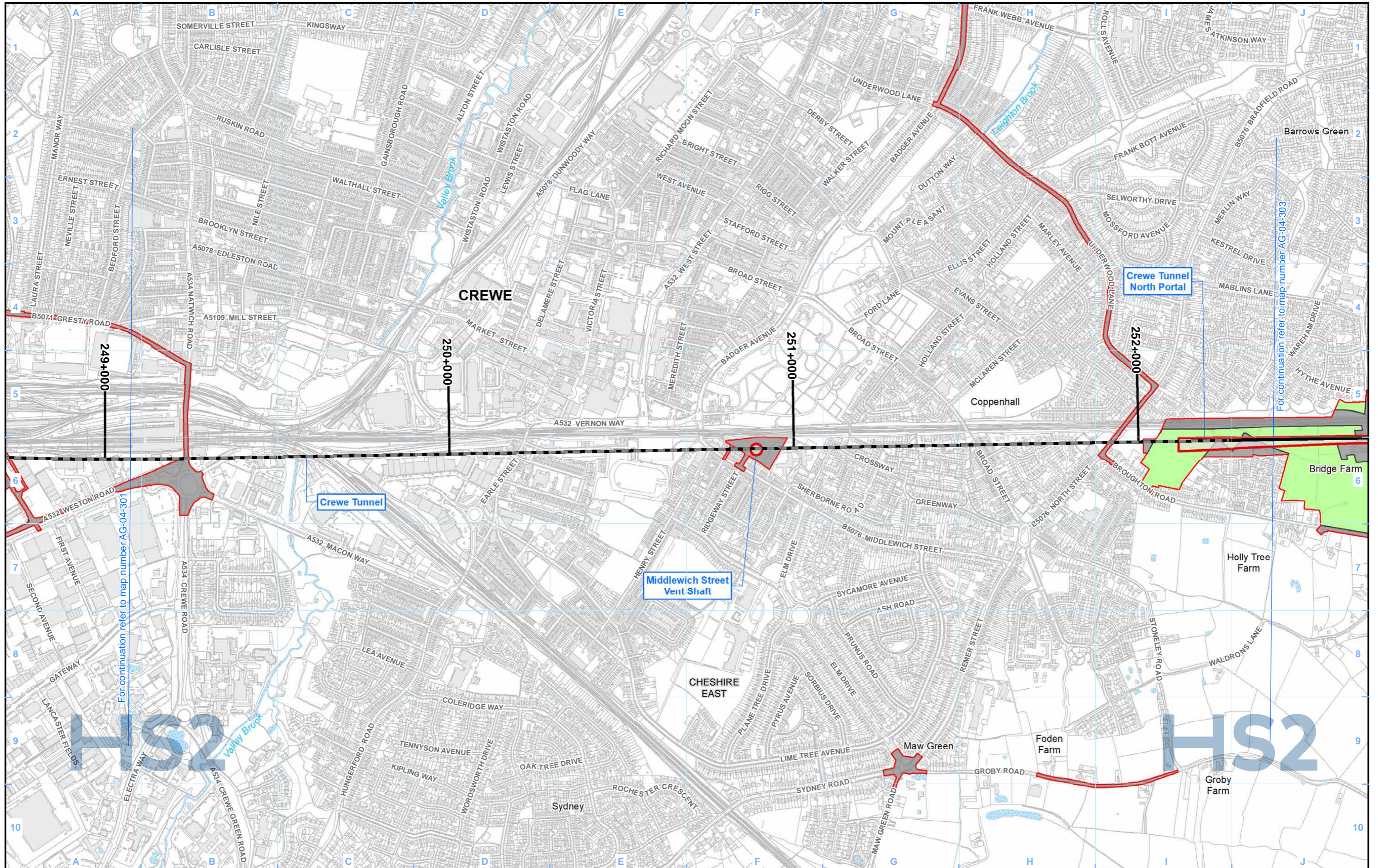
Registered in England. Registration number 06791686.
Registered office: 2 Snowhill, Queensway, Birmingham B4 6QA.

Scale at A3: 1:10,000

© Crown copyright and database rights 2020
OS 100049190

Doc Number: 2DE01-MWJ-EV-MAP-M000-000557- P01

Date: 09/09/21



Legend

Route in tunnel	Watercourse	Grade 3b - moderate
Route on surface	Water body	Grade 4 - poor
Depot, station, headhouse or portal building	Grade 1 - excellent	Grade 5 - very poor
Land potentially required during construction	Grade 2 - very good	Other land
Community area boundary	Grade 3a - good	
County boundary		
District/Borough boundary		

Agricultural land classification:

Grade 1 - excellent	Grade 3a - good
Grade 2 - very good	Grade 4 - poor
Grade 3a - good	Grade 5 - very poor
	Other land

Map Number	AG-04-302
Map Name	Agricultural Land Quality
Community Area MA01: Hough to Walley's Green	

HS2

Registered in England. Registration number 06791686.
Registered office: 2 Snowhill, Queensway, Birmingham B4 6QA.

Scale at A3: 1:10,000

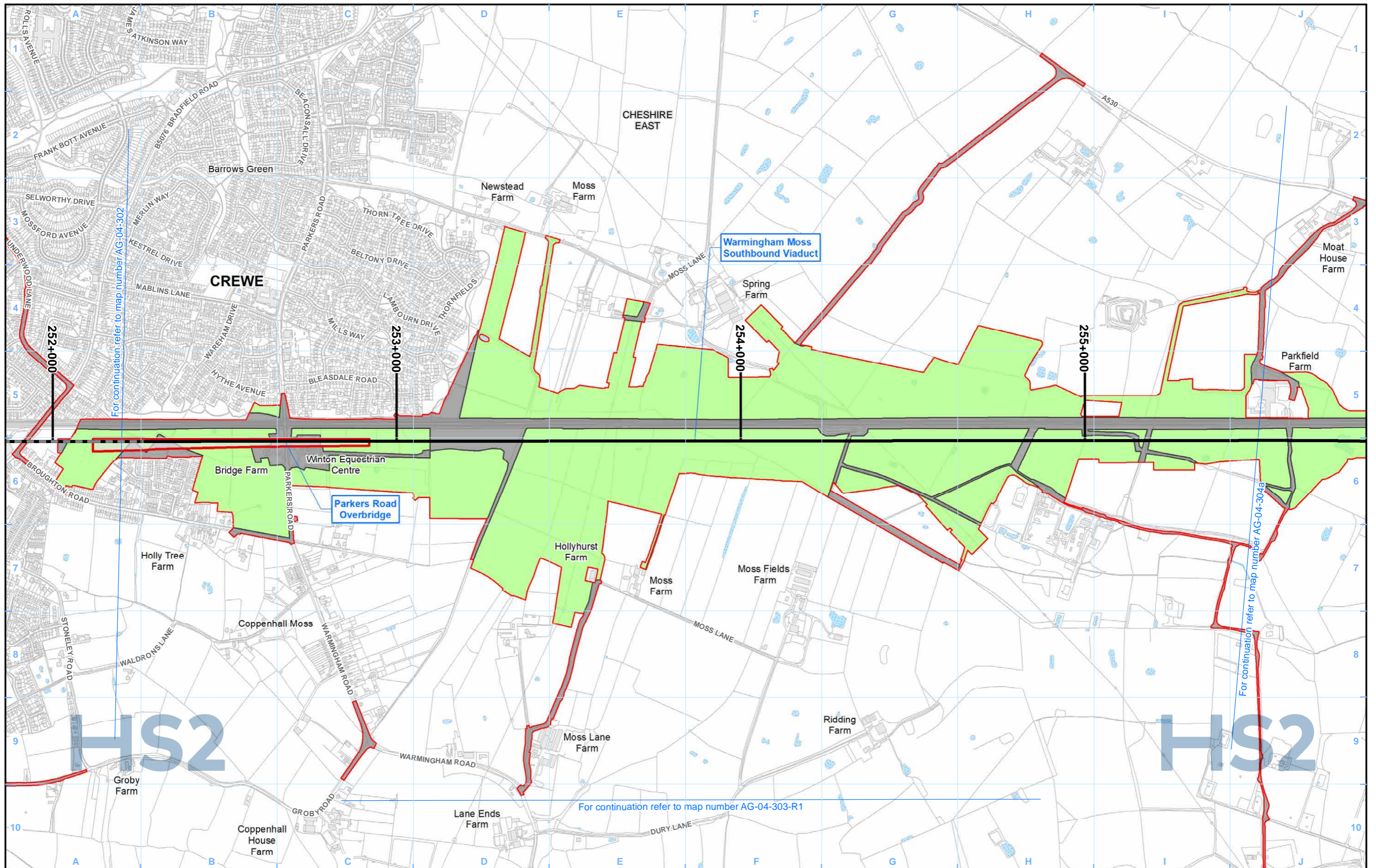
© Crown copyright and database rights 2020
OS 100049190

Doc Number: 2DE01-MWJ-EV-MAP-M000-000558- P01

Date: 09/09/21

For continuation refer to map number AG-04-303

For continuation refer to map number AG-04-301



- Legend**
- Route in tunnel
 - Route on surface
 - Depot, station, headhouse or portal building
 - Land potentially required during construction
 - Community area boundary
 - County boundary
 - District/Borough boundary
 - Watercourse
 - Water body

- Agricultural land classification:**
- Grade 1 - excellent
 - Grade 2 - very good
 - Grade 3a - good
 - Grade 3b - moderate
 - Grade 4 - poor
 - Grade 5 - very poor
 - Other land

Map Number AG-04-303		Map Name Agricultural Land Quality	Registered in England. Registration number 06791686. Registered office: 2 Snowhill, Queensway, Birmingham B4 6GA.
Community Area MA01: Hough to Walley's Green			Scale at A3: 1:10,000
Doc Number: 2DE01-MWJ-EV-MAP-M000-000559- P01		Date: 09/09/21	

HS2 Ltd accept no responsibility for any circumstances, which arise from the reproduction of this map after alteration, amendment or abbreviation or if it is issued in part or issued incomplete in any way.

© Crown copyright and database rights 2020
OS 100049190



Legend

		Agricultural land classification:	

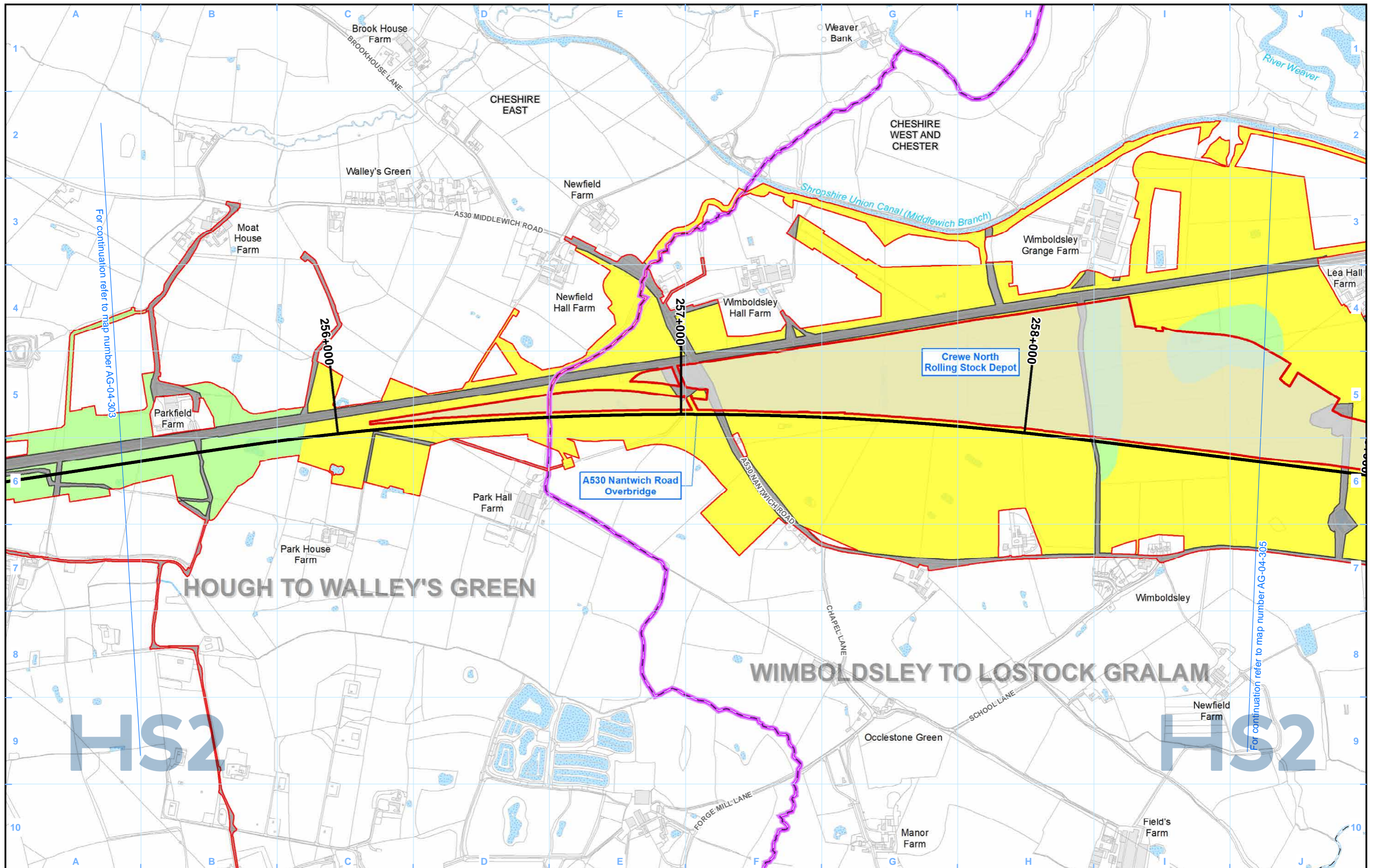
Map Number	AG-04-303-R1
Map Name	Agricultural Land Quality
Community Area MA01: Hough to Walley's Green	

	<p>HS2 Ltd accept no responsibility for any circumstances, which arise from the reproduction of this map after alteration, amendment or abbreviation or if it is issued in part or issued incomplete in any way.</p> <p>Registered in England. Registration number 06791686. Registered office: 2 Snowhill, Queensway, Birmingham B4 6GA.</p> <p>© Crown copyright and database rights 2020 OS 100049190</p> <p>Doc Number: 2DE01-MWJ-EV-MAP-M000-002387- P01</p>
--	---

Scale at A3: 1:10,000

Metres

Date: 09/09/21



- Legend**
- Route in tunnel
 - Route on surface
 - Depot, station, headhouse or portal building
 - Land potentially required during construction
 - Community area boundary
 - County boundary
 - District/Borough boundary

- Watercourse
- Water body

- Agricultural land classification:**
- Grade 1 - excellent
 - Grade 2 - very good
 - Grade 3a - good

- Grade 3b - moderate
- Grade 4 - poor
- Grade 5 - very poor
- Other land

Map Number: AG-04-304a

Map Name: Agricultural Land Quality

Community Area MA01:
Hough to Walley's Green

HS2

Registered in England. Registration number 06791686.
Registered office: 2 Snowhill, Queensway,
Birmingham B4 6QA.

Scale at A3: 1:10,000

© Crown copyright and database rights 2020
OS 100049190

Doc Number: 2DE01-MWJ-EV-MAP-M000-000560- P01

Date: 09/09/21

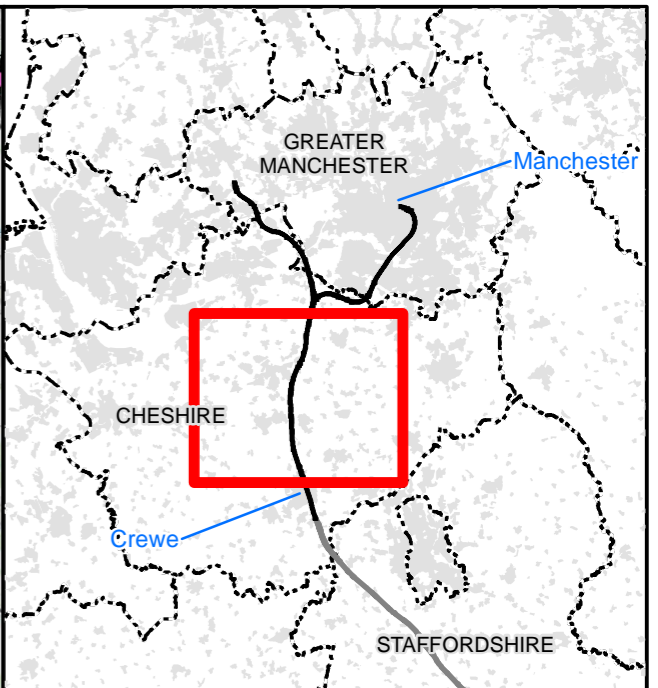
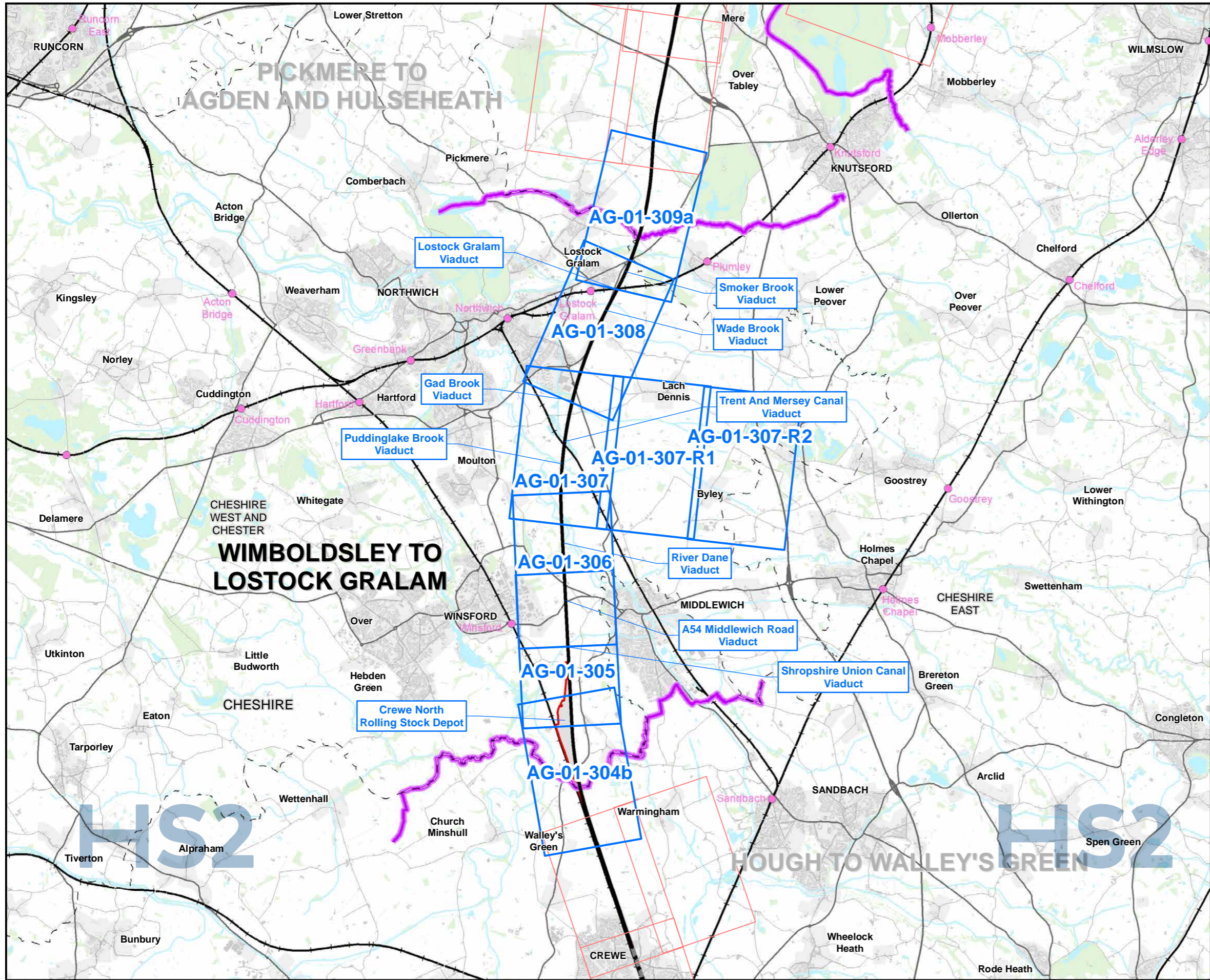
High Speed Rail (Crewe – Manchester) Environmental Statement

MA02: Wimboldsley to Lostock Gralam

AG-01 - Agricultural Holdings

AG-02 - Soil Associations

AG-04 - Agricultural Land Quality



Map Series Information:

These maps show the extent of farm holdings and the location of key farm buildings.

Main Map Legend

- Route in tunnel
- Route on surface
- Depot, station, headhouse or portal building
- Community area boundary
- Existing railway station
- County boundary
- District/Borough boundary
- Map sheets included in this community area
- Map sheets not included in this community area

Map Number	AG-01-INDEX-MA02
Map Name	Index Map of: Agricultural Holdings
	Community Area MA02: Wimboldsley to Lostock Gralam

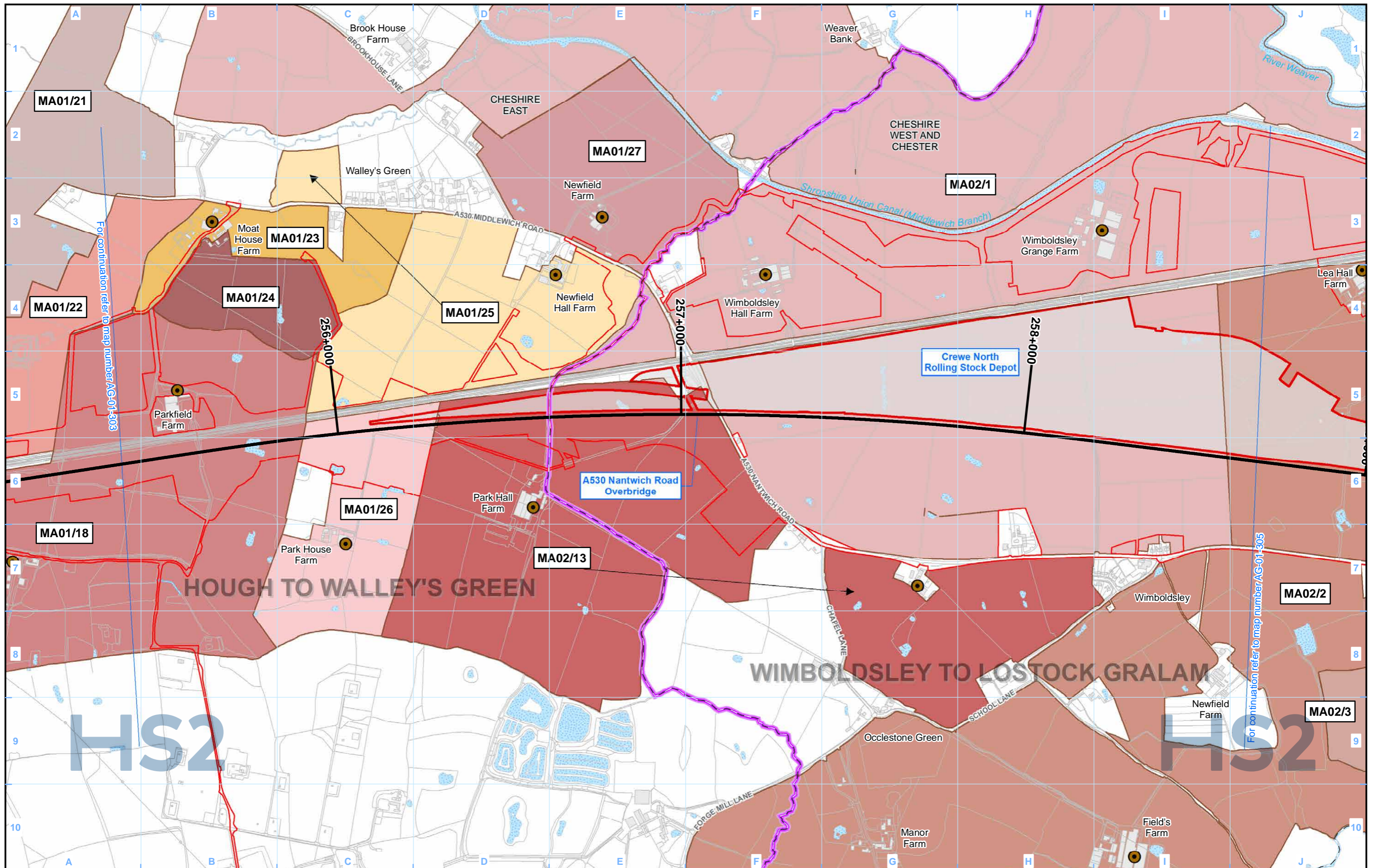
HS2 Ltd accept no responsibility for any circumstances, which arise from the reproduction of this map after alteration, amendment or abbreviation or if it is issued in part or issued incomplete in any way.

Registered in England. Registration number 06791686.
Registered office: 2 Snowhill, Queensway, Birmingham B4 6GA.

Scale at A3: 1:100,000

© Crown copyright and database rights 2020
OS 100049190

Doc Number: 2DE01-MWJ-EV-MAP-M000-000536-P01 Date: 24/08/21



Legend

- Route in tunnel
- Route on surface
- Depot, station, headhouse or portal building
- Land potentially required during construction
- Community area boundary
- County boundary
- District/Borough boundary
- Watercourse
- Water body
- Agricultural and forestry holdings assessed
- Main operational agricultural and forestry buildings
- Agricultural and forestry holdings label LA01/01—Unique identifier Community area (CA) no.
- Main operational agricultural and forestry buildings label (when not within its agricultural or forestry holding)

Map Number: AG-01-304b

Map Name: Agricultural Holdings

Community Area MA02: Wimboldsley to Lostock Gralam

HS2

Registered in England. Registration number 06791686.
Registered office: 2 Snowhill, Queensway, Birmingham B4 6QA.

© Crown copyright and database rights 2020
OS 100049190

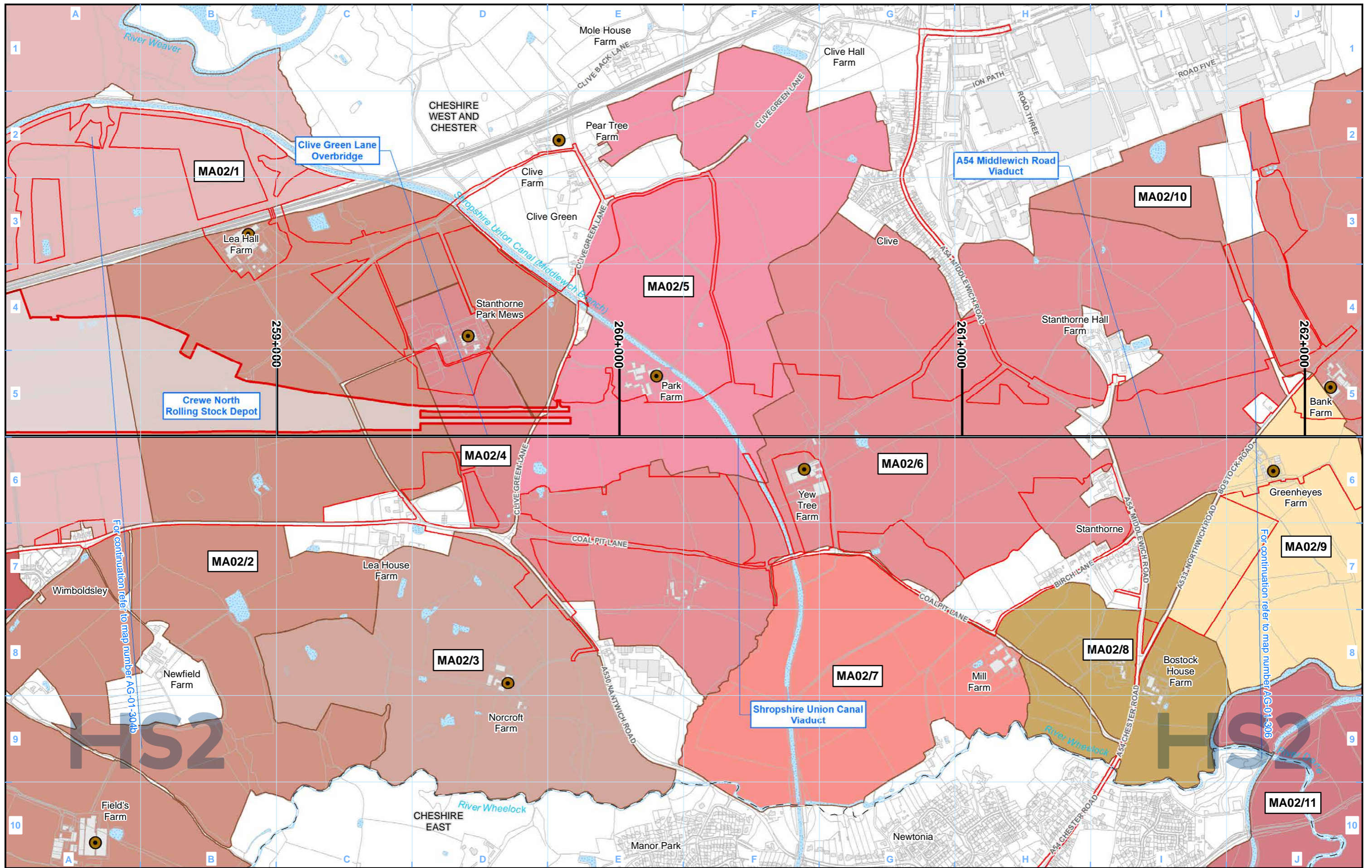
Doc Number: 2DE01-MWJ-EV-MAP-M000-000504-P01

HS2 Ltd accept no responsibility for any circumstances, which arise from the reproduction of this map after alteration, amendment or abbreviation or if it is issued in part or issued incomplete in any way.

Scale at A3: 1:10,000

0 100 200 300 400 Metres

Date: 24/08/21



Legend

- Route in tunnel
- Route on surface
- Depot, station, headhouse or portal building
- Land potentially required during construction
- Community area boundary
- County boundary
- District/Borough boundary
- Watercourse
- Water body
- Agricultural and forestry holdings assessed
- Main operational agricultural and forestry buildings
- Agricultural and forestry holdings label
- Unique identifier
- Community area (CA) no.
- Main operational agricultural and forestry buildings label (when not within its agricultural or forestry holding)

Map Number: AG-01-305

Map Name: Agricultural Holdings

Community Area MA02:
Wimboldsley to Lostock Gralam

HS2

Registered in England. Registration number 06791686.
Registered office: 2 Snowhill, Queensway,
Birmingham B4 6GA.

© Crown copyright and database rights 2020
OS 100049190

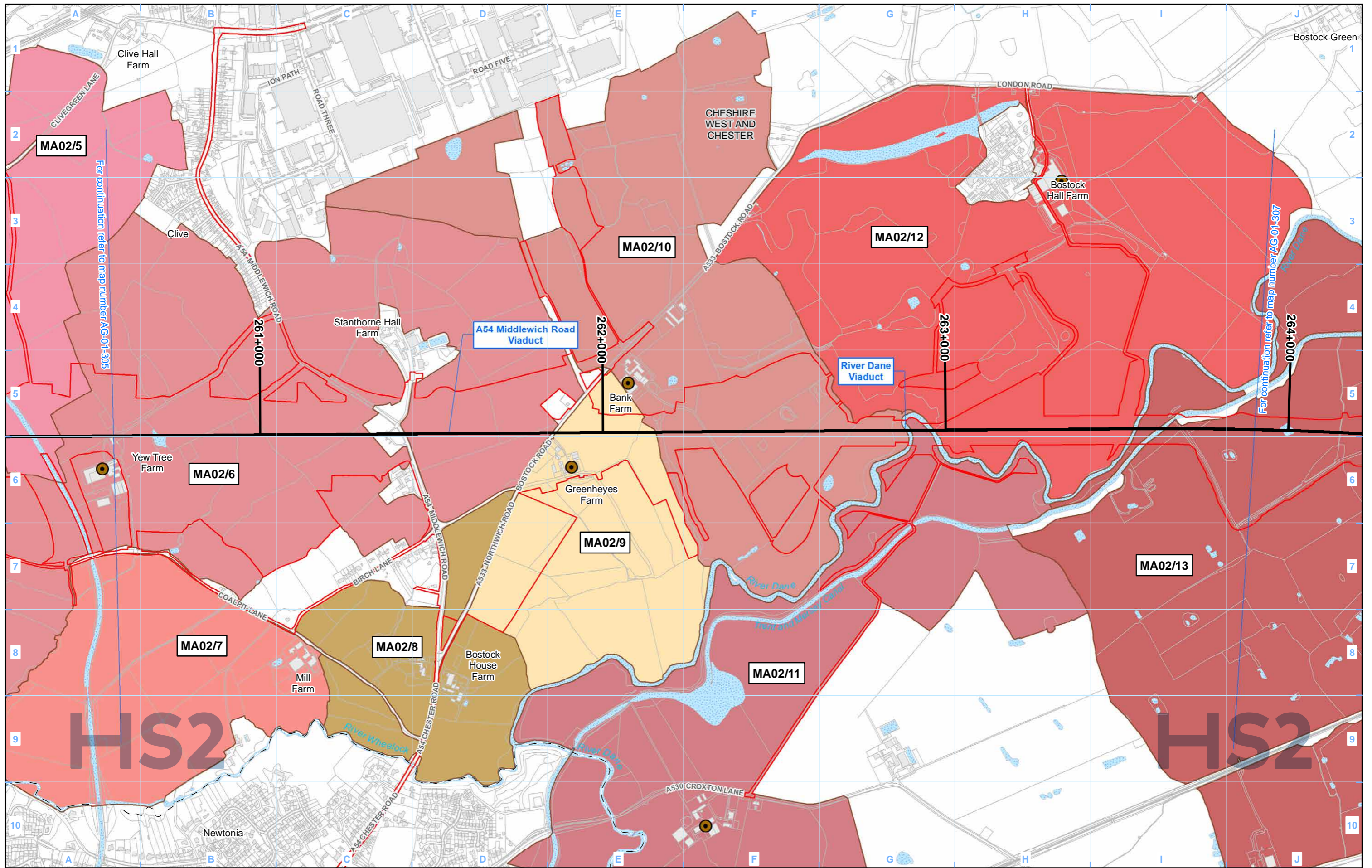
Doc Number: 2DE01-MWJ-EV-MAP-M000-000505-P01

Scale at A3: 1:10,000

Metres

Date: 24/08/21

HS2 Ltd accept no responsibility for any circumstances, which arise from the reproduction of this map after alteration, amendment or abbreviation or if it is issued in part or issued incomplete in any way.



- Legend**
- Route in tunnel
 - Route on surface
 - Depot, station, headhouse or portal building
 - Land potentially required during construction
 - Community area boundary
 - County boundary
 - District/Borough boundary
 - Watercourse
 - Water body
 - Agricultural and forestry holdings assessed
 - Main operational agricultural and forestry buildings
 - Agricultural and forestry holdings label
 - Unique identifier
 - Community area (CA) no.
 - Main operational agricultural and forestry buildings label (when not within its agricultural or forestry holding)

Map Number	AG-01-306
Map Name	Agricultural Holdings
Community Area MA02: Wimboldsley to Lostock Gralam	

HS2

Registered in England. Registration number 06791686.
Registered office: 2 Snowhill, Queensway, Birmingham B4 6QA.

© Crown copyright and database rights 2020
OS 100049190

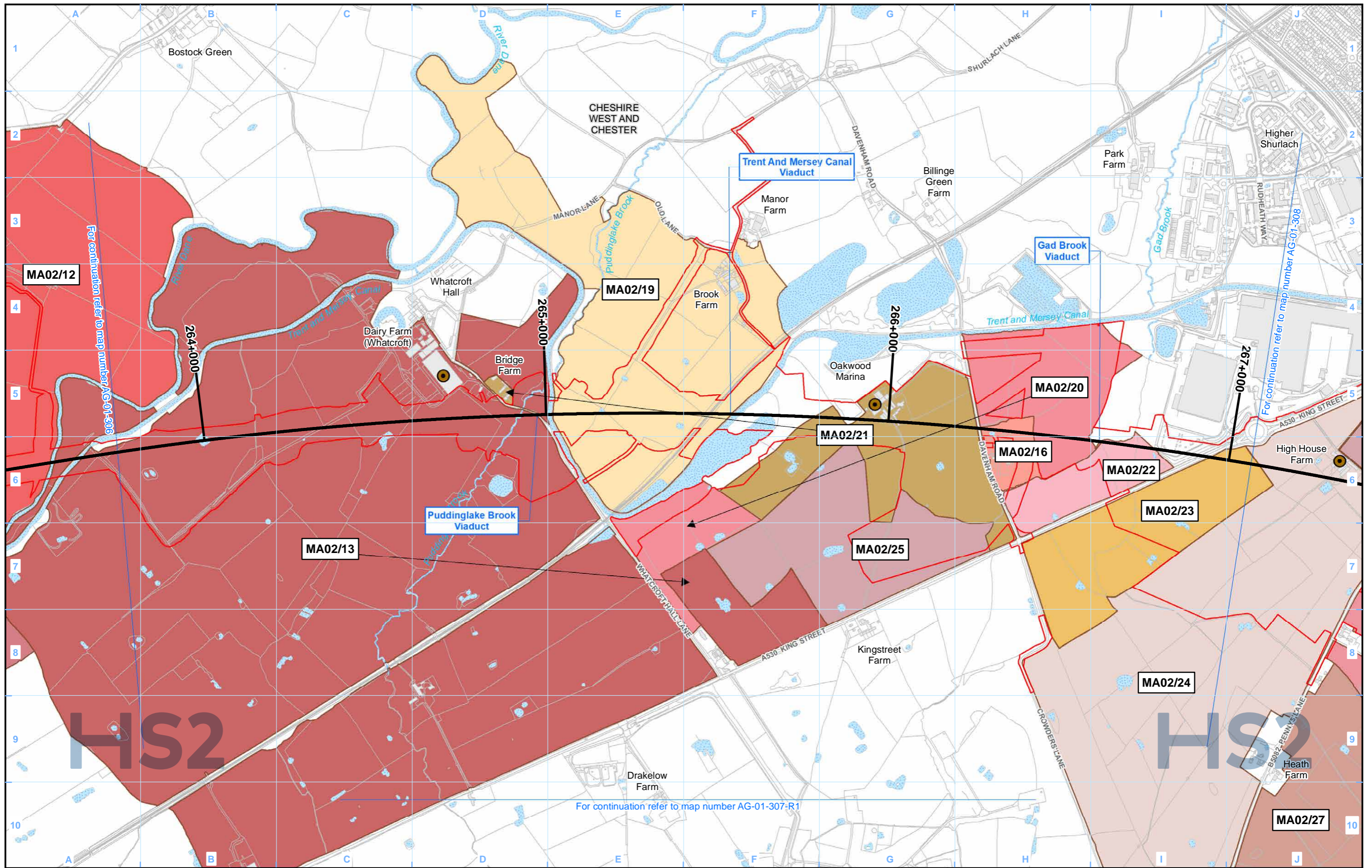
Doc Number: 2DE01-MWJ-EV-MAP-M000-000506-P01

Scale at A3: 1:10,000

Metres

Date: 24/08/21

HS2 Ltd accept no responsibility for any circumstances, which arise from the reproduction of this map after alteration, amendment or abbreviation or if it is issued in part or issued incomplete in any way.



Legend

- Route in tunnel
- Route on surface
- Depot, station, headhouse or portal building
- Land potentially required during construction
- Community area boundary
- County boundary
- District/Borough boundary
- Watercourse
- Water body
- Agricultural and forestry holdings assessed
- Main operational agricultural and forestry buildings
- Agricultural and forestry holdings label
- Unique identifier
- Community area (CA) no.
- Main operational agricultural and forestry buildings label (when not within its agricultural or forestry holding)

For continuation refer to map number AG-01-306

264+000

265+000

266+000

267+000

For continuation refer to map number AG-01-308

For continuation refer to map number AG-01-307-R1

Map Number	AG-01-307
Map Name	Agricultural Holdings
Community Area MA02: Wimboldsley to Lostock Gralam	

HS2

Registered in England. Registration number 06791686.
Registered office: 2 Snowhill, Queensway, Birmingham B4 6GA.

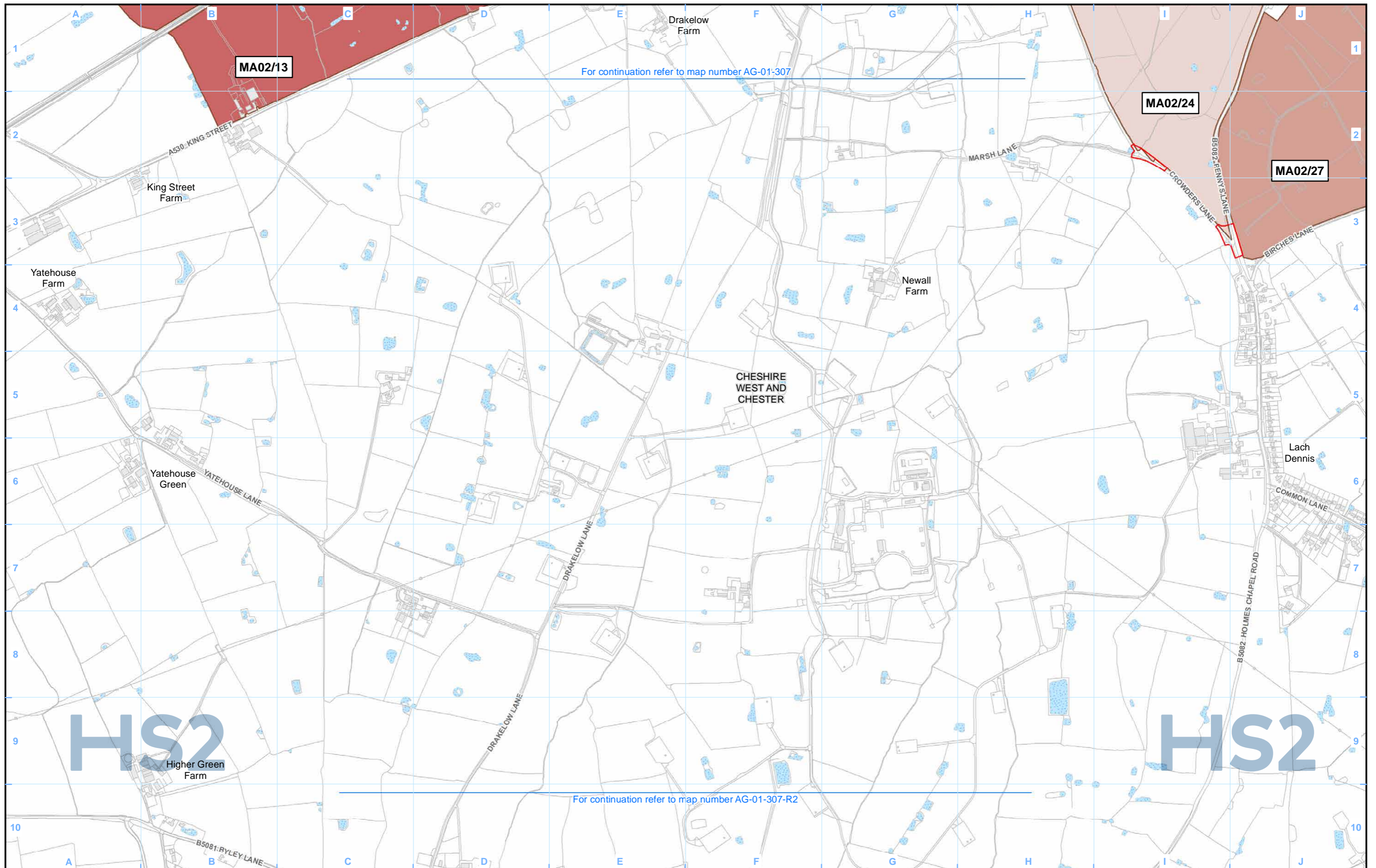
© Crown copyright and database rights 2020
OS 100049190

Doc Number: 2DE01-MWJ-EV-MAP-M000-000507-P01

Scale at A3: 1:10,000

0 100 200 300 400 Metres

Date: 24/08/21



For continuation refer to map number AG-01-307

For continuation refer to map number AG-01-307-R2

Legend

- Route in tunnel
- Route on surface
- Depot, station, headhouse or portal building
- Land potentially required during construction
- Community area boundary
- County boundary
- District/Borough boundary
- Watercourse
- Water body

- Agricultural and forestry holdings assessed
- Main operational agricultural and forestry buildings
- Agricultural and forestry holdings label
LA01/01 Unique identifier
Community area (CA) no.
- Main operational agricultural and forestry buildings label
(when not within its agricultural or forestry holding)

Map Number: AG-01-307-R1

Map Name: Agricultural Holdings

Community Area MA02:
Wimboldsley to Lostock Gralam

HS2

Registered in England. Registration number 06791686.
Registered office: 2 Snowhill, Queensway,
Birmingham B4 6QA.

© Crown copyright and database rights 2020
OS 100049190

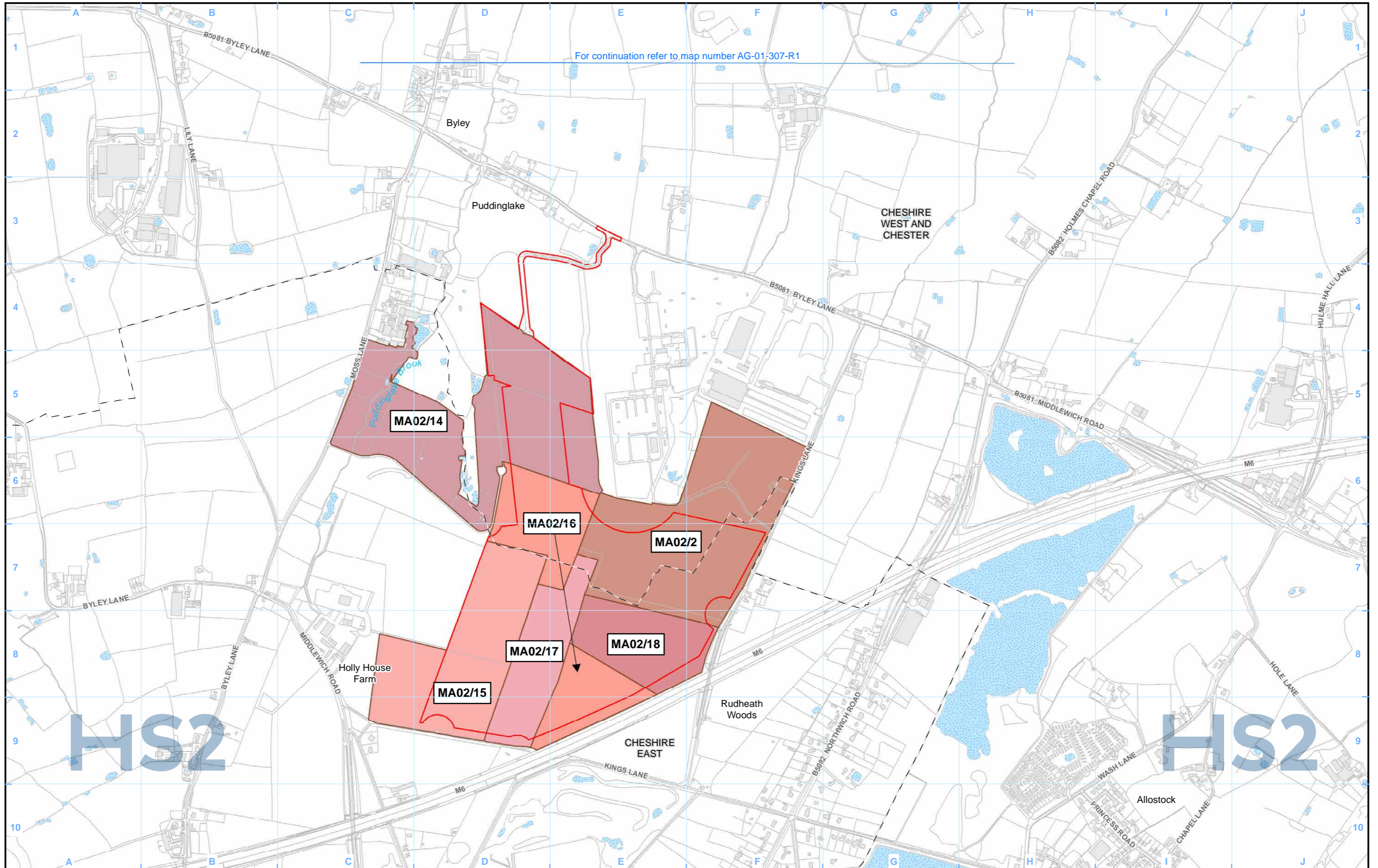
Doc Number: 2DE01-MWJ-EV-MAP-M000-002378-P01

Scale at A3: 1:10,000

Metres

Date: 24/08/21

For continuation refer to map number AG-01-307-R1



	Route in tunnel		Watercourse
	Route on surface		Water body
	Depot, station, headhouse or portal building		
	Land potentially required during construction		
	Community area boundary		
	County boundary		
	District/Borough boundary		

	Agricultural and forestry holdings assessed
	Main operational agricultural and forestry buildings
	Agricultural and forestry holdings label
	LA01/01 Unique identifier
	Community area (CA) no.
	Main operational agricultural and forestry buildings label (when not within its agricultural or forestry holding)

Map Number	AG-01-307-R2
Map Name	Agricultural Holdings
Community Area MA02: Wimboldsley to Lostock Gralam	

Registered in England. Registration number 06791686.
Registered office: 2 Snowhill, Queensway,
Birmingham B4 6GA.

© Crown copyright and database rights 2020
OS 100049190

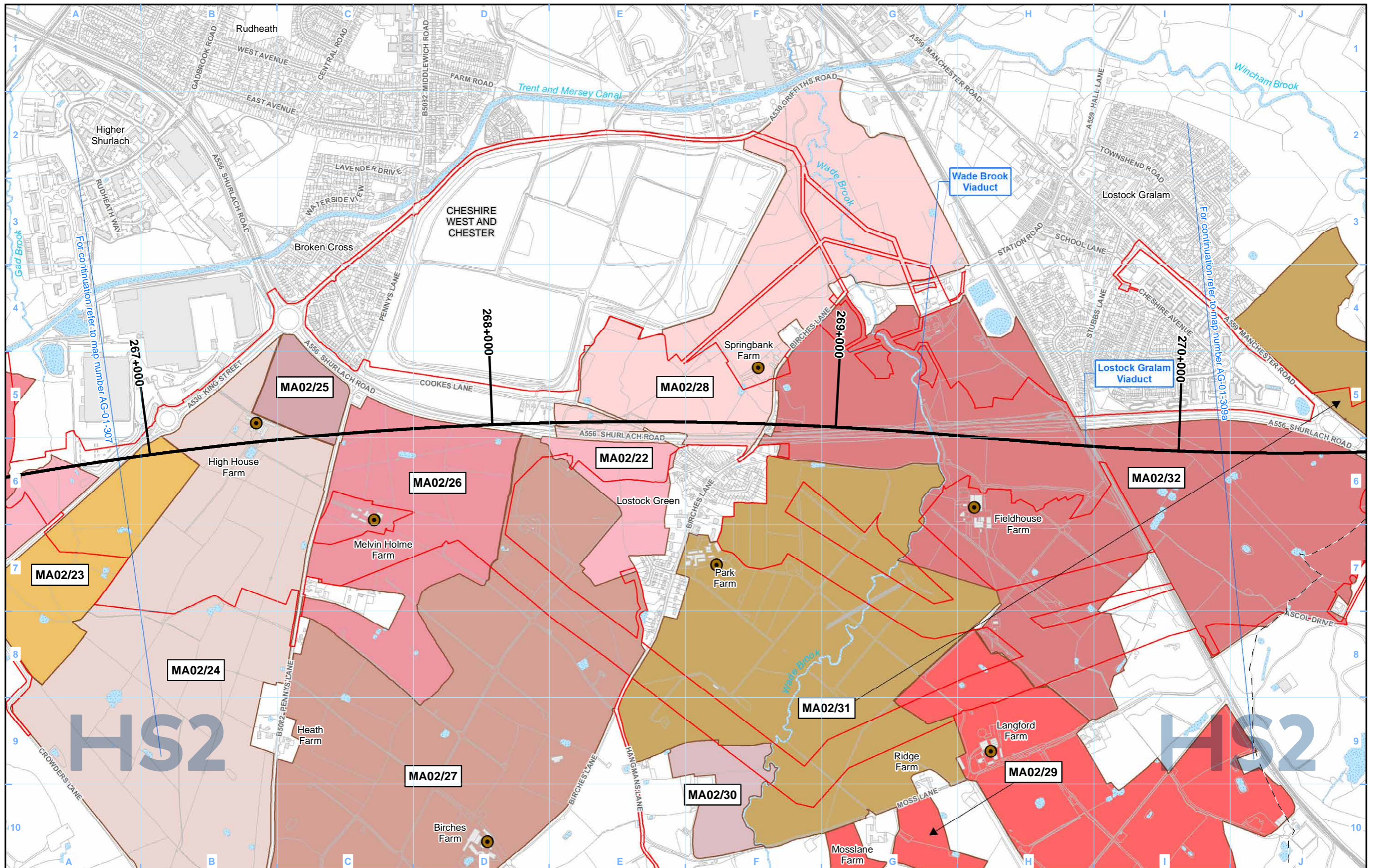
Doc Number: 2DE01-MWJ-EV-MAP-M000-002379-P01

Scale at A3: 1:10,000

Metres

HS2 Ltd accept no responsibility for any circumstances, which arise from the reproduction of this map after alteration, amendment or abbreviation or if it is issued in part or issued incomplete in any way.

Date: 24/08/21



Legend

- Route in tunnel
- Route on surface
- Depot, station, headhouse or portal building
- Land potentially required during construction
- Community area boundary
- County boundary
- District/Borough boundary
- Watercourse
- Water body
- Agricultural and forestry holdings assessed
- Main operational agricultural and forestry buildings
- Agricultural and forestry holdings label
- LA01/01 Unique identifier
- Community area (CA) no.
- Main operational agricultural and forestry buildings label (when not within its agricultural or forestry holding)

Map Number AG-01-308

Map Name Agricultural Holdings

Community Area MA02:
Wimboldsley to Lostock Gralam

HS2

Registered in England. Registration number 06791686.
Registered office: 2 Snowhill, Queensway,
Birmingham B4 6QA.

© Crown copyright and database rights 2020
OS 100049190

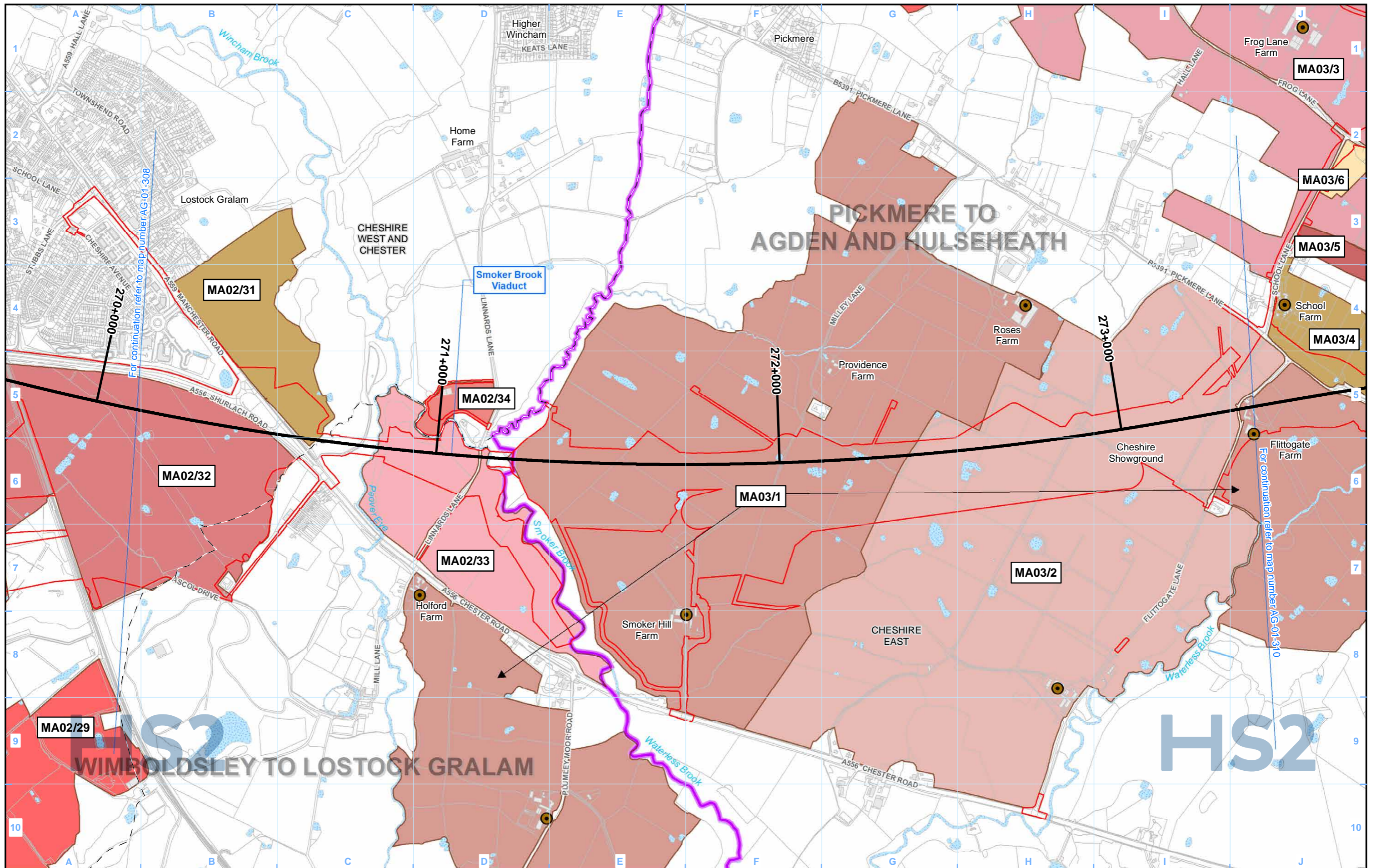
Doc Number: 2DE01-MWJ-EV-MAP-M000-000508-P01

Date: 24/08/21

Scale at A3: 1:10,000

0 100 200 300 400 Metres

HS2 Ltd accept no responsibility for any circumstances, which arise from the reproduction of this map after alteration, amendment or abbreviation or if it is issued in part or issued incomplete in any way.



- Legend**
- Route in tunnel
 - Route on surface
 - Depot, station, headhouse or portal building
 - Land potentially required during construction
 - Community area boundary
 - County boundary
 - District/Borough boundary
 - Watercourse
 - Water body
 - Agricultural and forestry holdings assessed
 - Main operational agricultural and forestry buildings
 - Agricultural and forestry holdings label
 - Unique identifier
 - Community area (CA) no.
 - Main operational agricultural and forestry buildings label (when not within its agricultural or forestry holding)

Map Number	AG-01-309a
Map Name	Agricultural Holdings
Community Area MA02: Wimboldsley to Lostock Gralam	

HS2

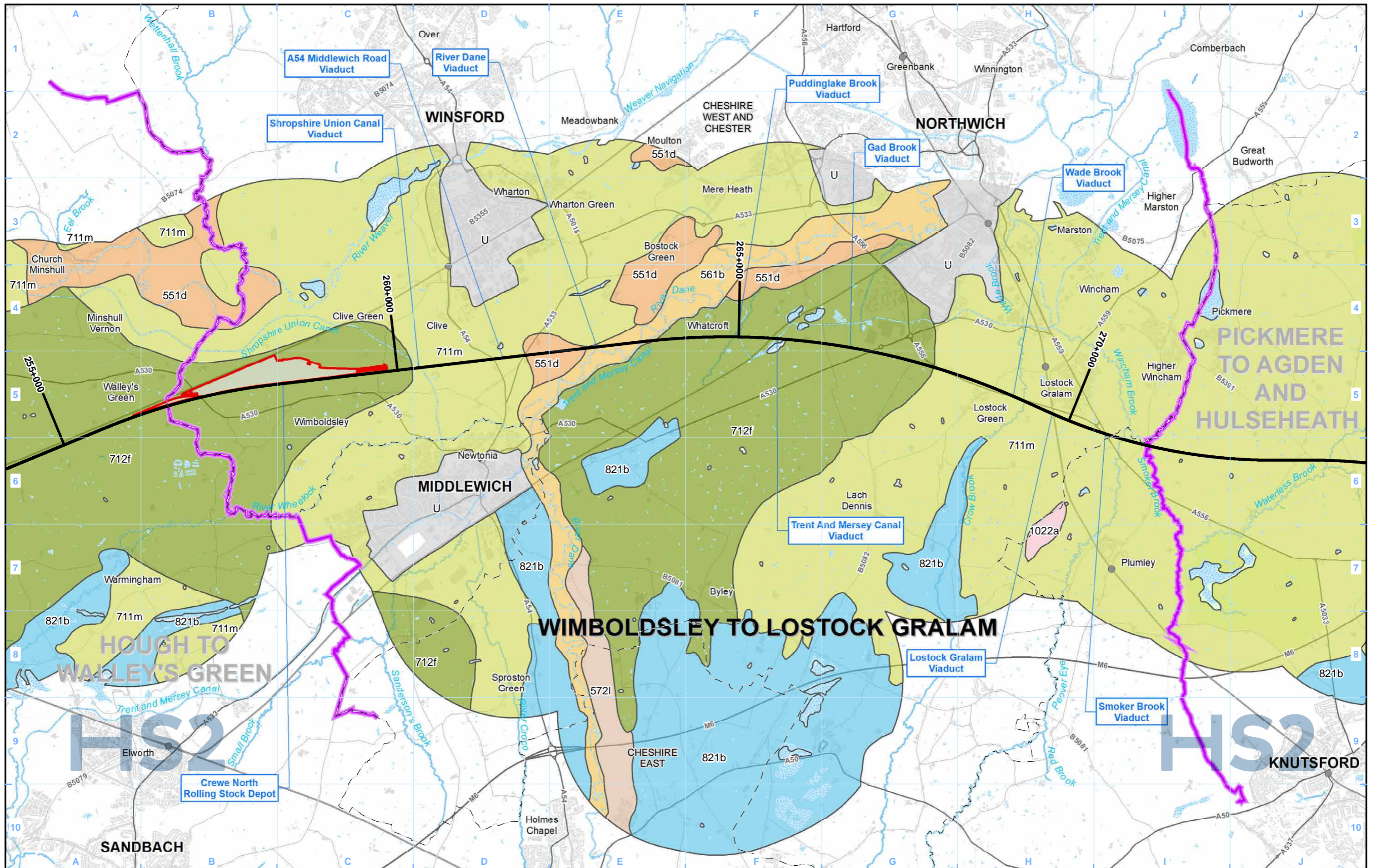
Registered in England. Registration number 06791686.
Registered office: 2 Snowhill, Queensway, Birmingham B4 6QA.

© Crown copyright and database rights 2020
OS 100049190

Scale at A3: 1:10,000

Doc Number: 2DE01-MWJ-EV-MAP-M000-000509-P01

Date: 24/08/21



Legend

- Route in tunnel
- Route on surface
- Depot, station, headhouse or portal building
- Community area boundary
- County boundary
- District/Borough boundary
- Watercourse
- Water body
- Existing railway station
- Existing rail line
- Airport

National Soil Map soil association codes and names:

	1022a - Altcar 1		711m - Salop		821b - Blackwood
	551d - Newport 1		711n - Clifton		U - Unsurveyed - as identified by National Soil Map dataset
	561b - Terme		711o - Rufford		
	572l - Flint		712f - Crewe		

Map Number	AG-02-302
Map Name	Soil Associations
Community Area MA02:	Wimboldsley to Lostock Gralam

Registered in England. Registration number 06791686.
Registered office: 2 Snowhill, Queensway, Birmingham B4 6GA.

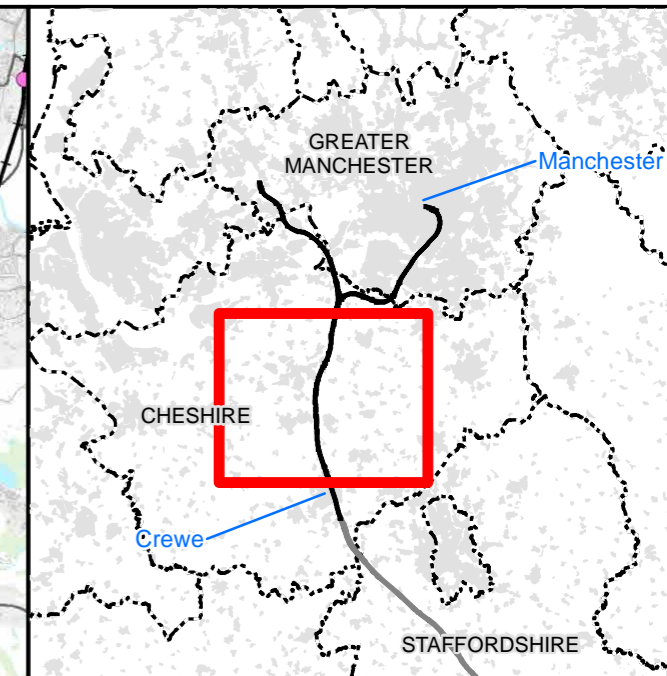
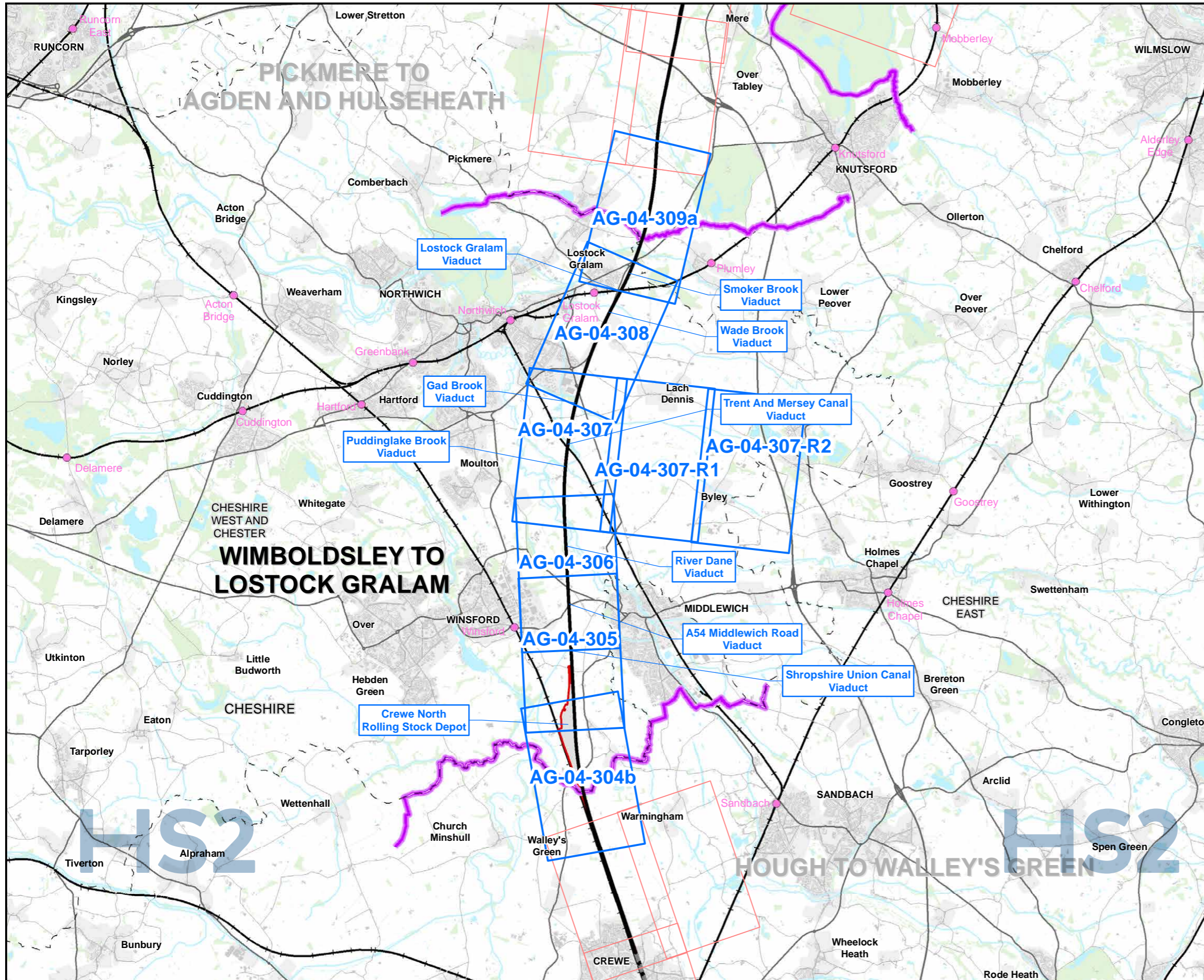
© Crown copyright and database rights 2020
OS 100049190

Doc Number: 2DE01-MWJ-EV-MAP-M000-000547-P01

Scale at A3: 1:50,000

HS2 Ltd accept no responsibility for any circumstances, which arise from the reproduction of this map after alteration, amendment or abbreviation or if it is issued in part or issued incomplete in any way.

Date: 24/08/21



Map Series Information:

These maps show the distribution of agricultural land quality within the construction boundary.

Farm names have been provided by Ordnance Survey MasterMap, **OCTOBER 2018**. In some cases farm names have been amended or added to reflect the name used by the current owner or occupier; these are represented in brown text.

- Main Map Legend**
- Route in tunnel
 - Route on surface
 - Depot, station, headhouse or portal building
 - Community area boundary
 - Existing railway station
 - County boundary
 - District/Borough boundary
 - Map sheets included in this community area
 - Map sheets not included in this community area

Map Number	AG-04-INDEX-MA02
Map Name	Index Map of: Agricultural Land Quality
	Community Area MA02: Wimboldsley to Lostock Gralam

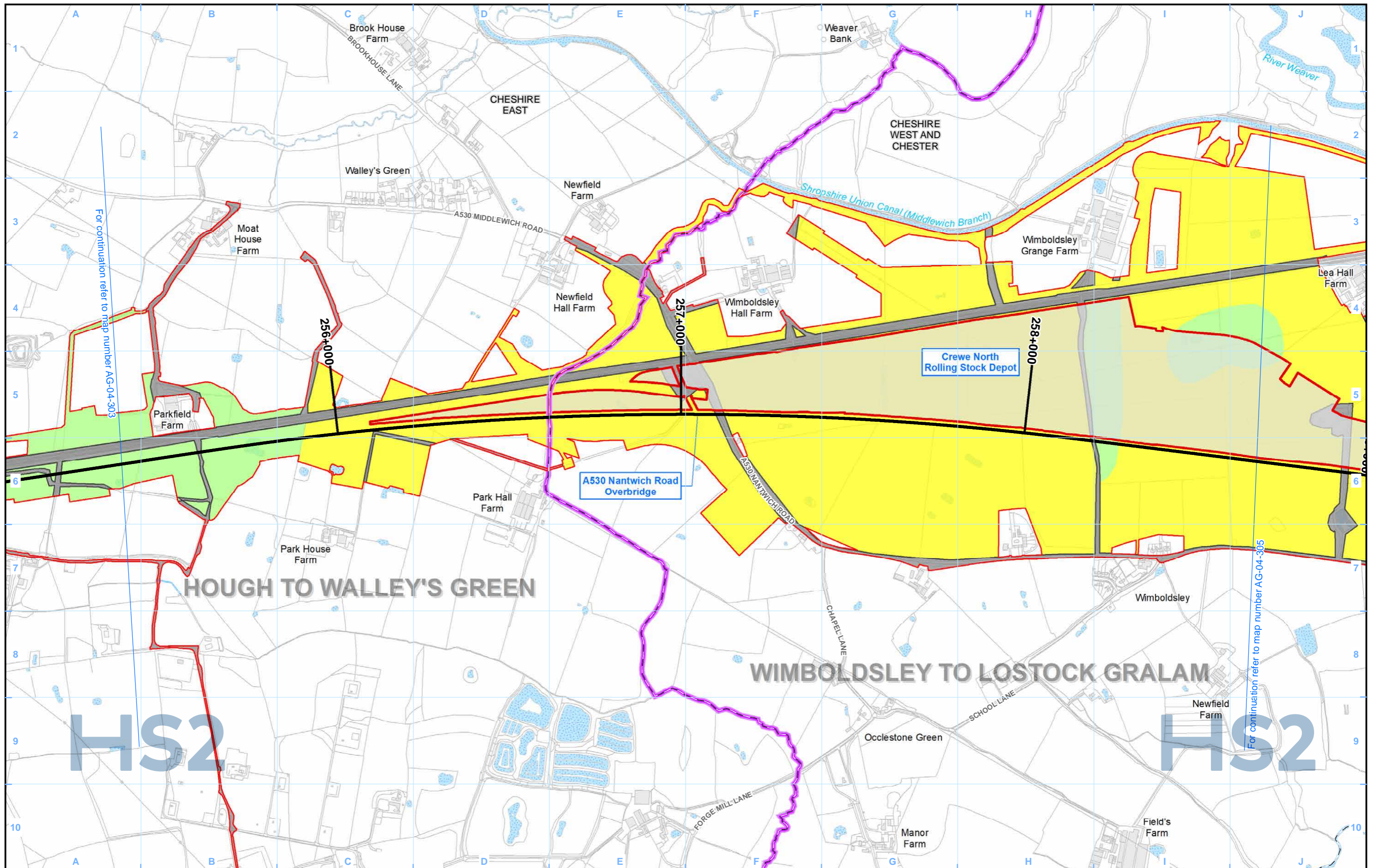
HS2 HS2 Ltd accept no responsibility for any circumstances, which arise from the reproduction of this map after alteration, amendment or abbreviation or if it is issued in part or issued incomplete in any way.

Registered in England. Registration number 06791686.
Registered office: 2 Snowhill, Queensway, Birmingham B4 6QA.

Scale at A3: 1:100,000

© Crown copyright and database rights 2020
OS 100049190

Doc Number: 2DE01-MWJ-EV-MAP-M000-000593-P01 Date: 09/09/21



Legend

Route in tunnel	Watercourse	Agricultural land classification:	Grade 3b - moderate
Route on surface	Water body	Grade 1 - excellent	Grade 4 - poor
Depot, station, headhouse or portal building		Grade 2 - very good	Grade 5 - very poor
Land potentially required during construction		Grade 3a - good	Other land
Community area boundary			
County boundary			
District/Borough boundary			

Map Number	AG-04-304b
Map Name	Agricultural Land Quality
Community Area MA02: Wimboldsley to Lostock Gralam	

HS2

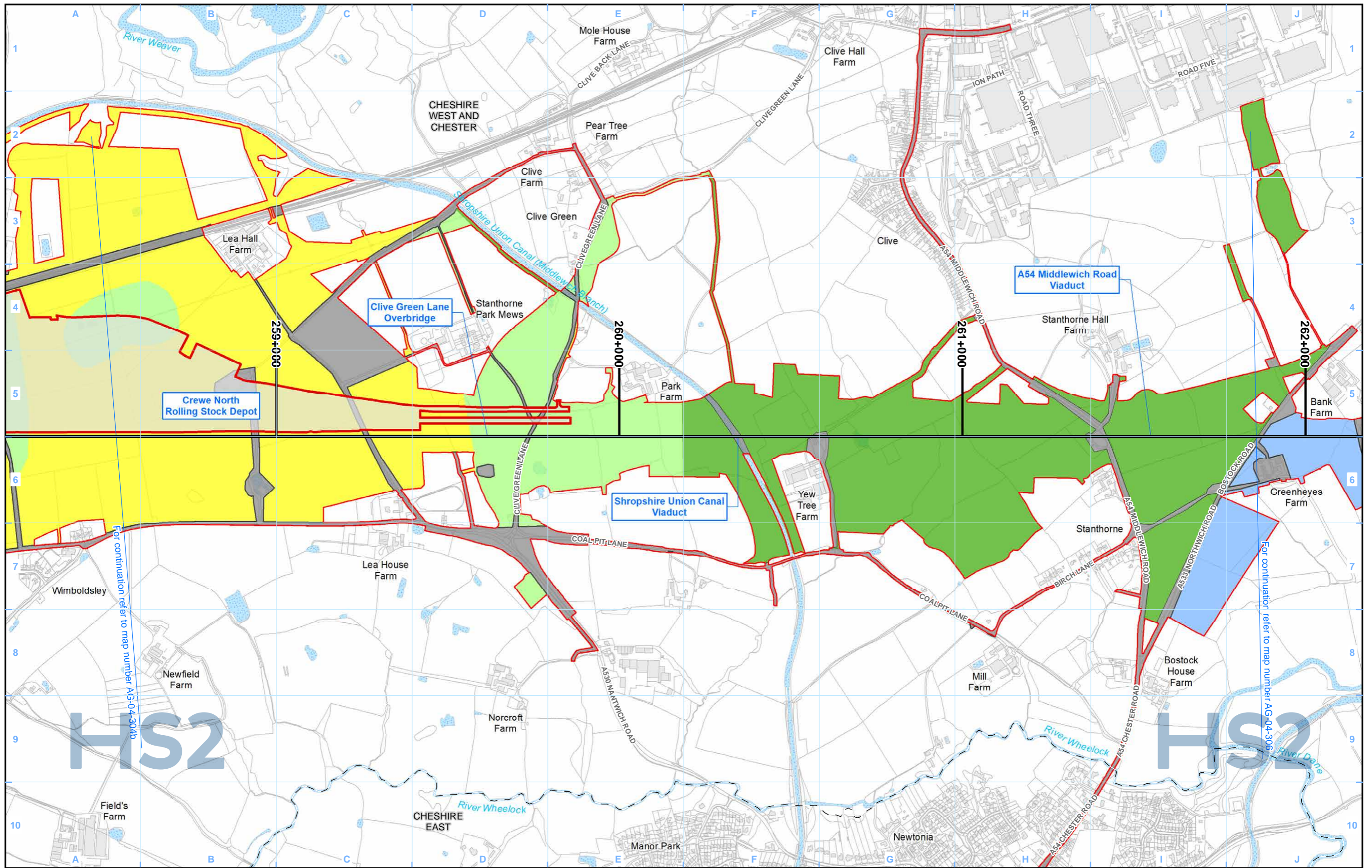
Registered in England. Registration number 06791686.
Registered office: 2 Snowhill, Queensway, Birmingham B4 6GA.

Scale at A3: 1:10,000

© Crown copyright and database rights 2020
OS 100049190

Doc Number: 2DE01-MWJ-EV-MAP-M000-000561- P01

Date: 09/09/21



Legend

		Agricultural land classification:	

Map Number	AG-04-305
Map Name	Agricultural Land Quality
Community Area MA02: Wimboldsley to Lostock Gralam	

HS2

Registered in England. Registration number 06791686.
Registered office: 2 Snowhill, Queensway,
Birmingham B4 6QA.

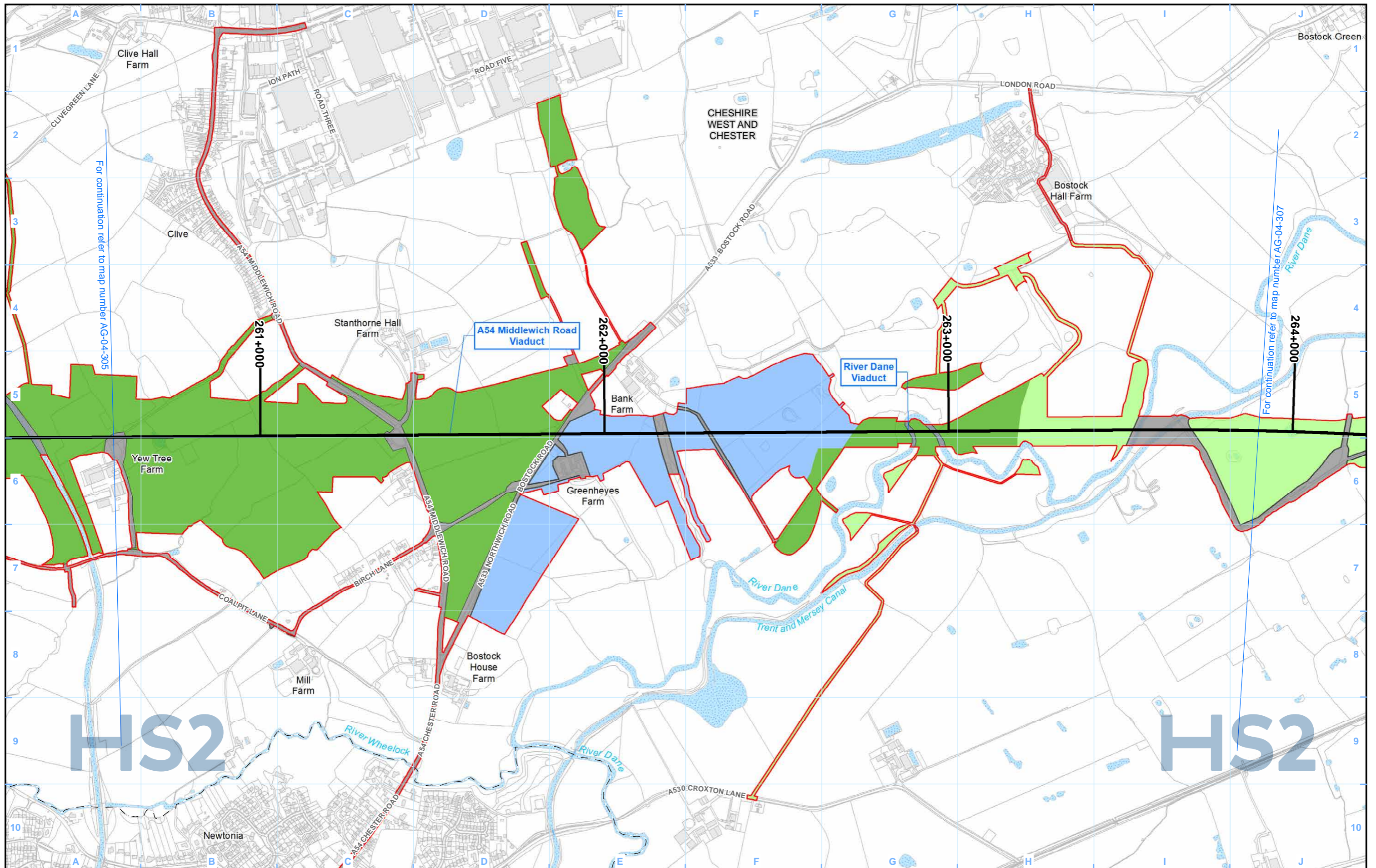
Scale at A3: 1:10,000

© Crown copyright and database rights 2020
OS 100049190

Doc Number: 2DE01-MWJ-EV-MAP-M000-000562- P01

Date: 09/09/21

HS2 Ltd accept no responsibility for any circumstances, which arise from the reproduction of this map after alteration, amendment or abbreviation or if it is issued in part or issued incomplete in any way.



- Legend**
- Route in tunnel
 - Route on surface
 - Depot, station, headhouse or portal building
 - Land potentially required during construction
 - Community area boundary
 - County boundary
 - District/Borough boundary
 - Watercourse
 - Water body

- Agricultural land classification:**
- Grade 1 - excellent
 - Grade 2 - very good
 - Grade 3a - good
 - Grade 3b - moderate
 - Grade 4 - poor
 - Grade 5 - very poor
 - Other land

Map Number: AG-04-306

Map Name: Agricultural Land Quality

Community Area MA02:
Wimboldsley to Lostock Gralam

HS2

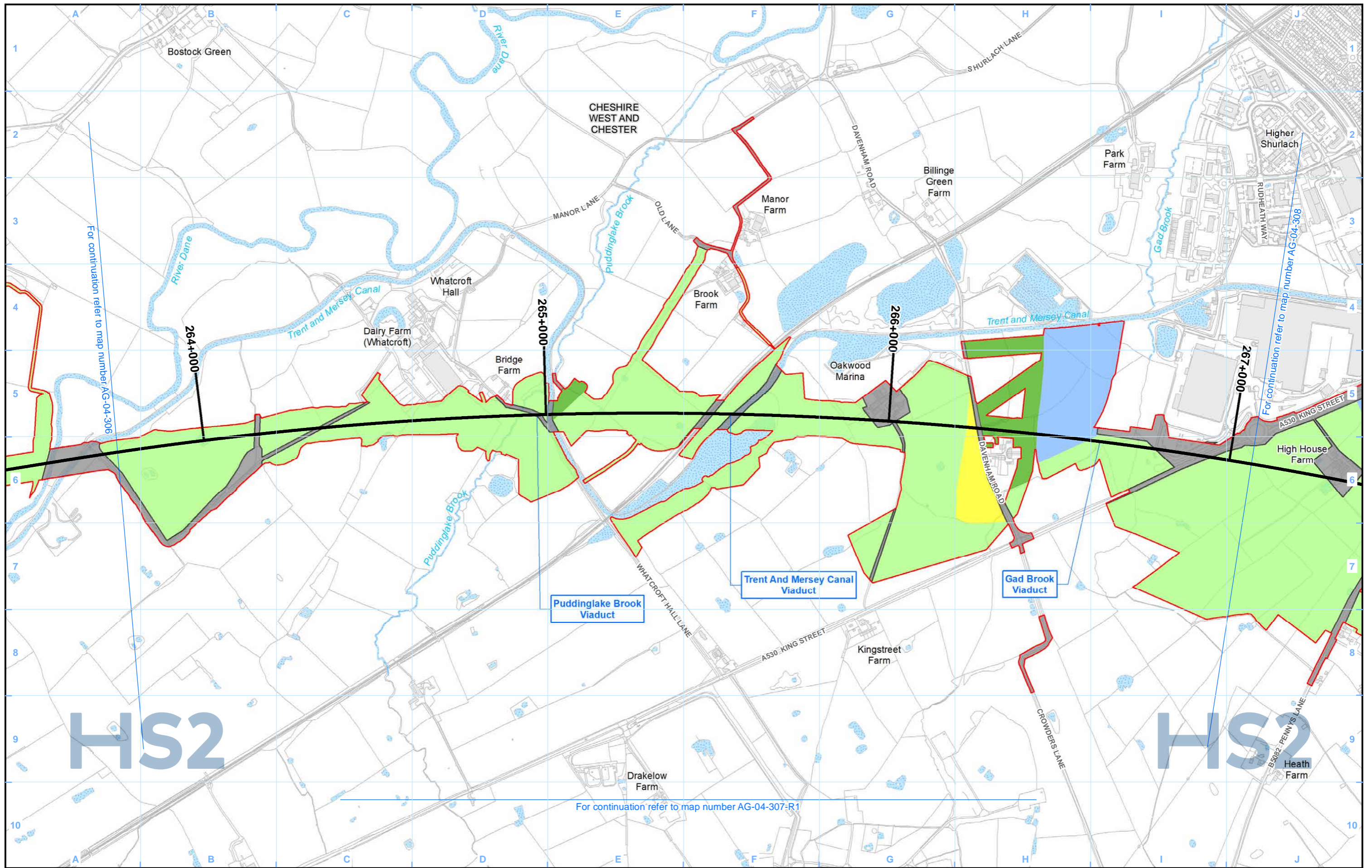
Registered in England. Registration number 06791686.
Registered office: 2 Snowhill, Queensway, Birmingham B4 6GA.

Scale at A3: 1:10,000

© Crown copyright and database rights 2020
OS 100049190

Doc Number: 2DE01-MWJ-EV-MAP-M000-000563- P01

Date: 09/09/21



Legend

Route in tunnel	Watercourse	Grade 1 - excellent	Grade 3b - moderate
Route on surface	Water body	Grade 2 - very good	Grade 4 - poor
Depot, station, headhouse or portal building		Grade 5 - very poor	Other land
Land potentially required during construction		Grade 3a - good	
Community area boundary			
County boundary			
District/Borough boundary			

Map Number: AG-04-307

Map Name: Agricultural Land Quality

Community Area MA02:
Wimboldsley to Lostock Gralam

For continuation refer to map number AG-04-306

For continuation refer to map number AG-04-307-R1

For continuation refer to map number AG-04-308

Map Number: AG-04-307

Map Name: Agricultural Land Quality

Community Area MA02:
Wimboldsley to Lostock Gralam

HS2

Registered in England. Registration number 06791686.
Registered office: 2 Snowhill, Queensway,
Birmingham B4 6GA.

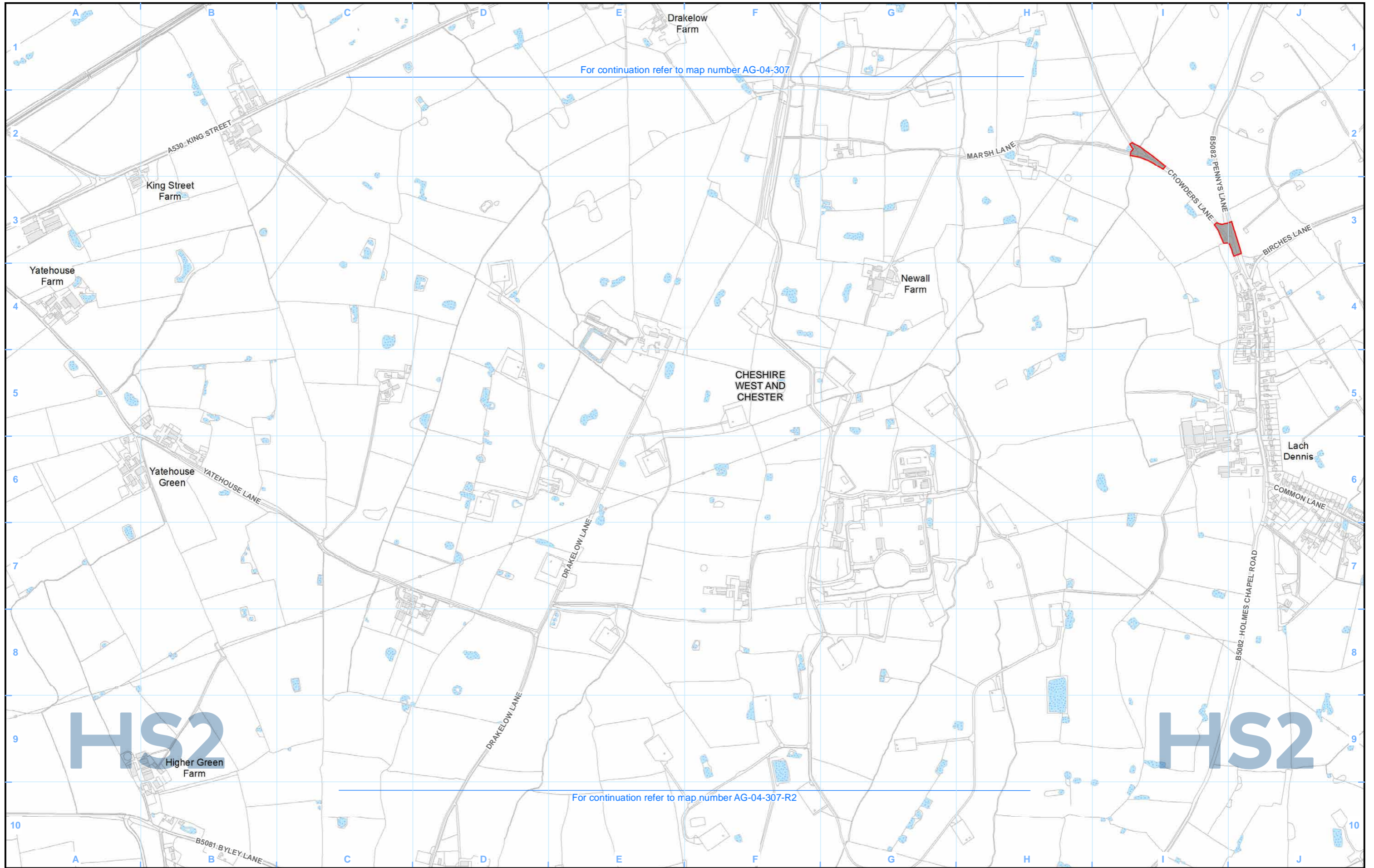
© Crown copyright and database rights 2020
OS 100049190

Doc Number: 2DE01-MWJ-EV-MAP-M000-000564- P01

Scale at A3: 1:10,000

Metres

Date: 09/09/21



For continuation refer to map number AG-04-307

For continuation refer to map number AG-04-307-R2

Legend

Agricultural land classification:

	Grade 1 - excellent
	Grade 2 - very good
	Grade 3a - good
	Grade 3b - moderate
	Grade 4 - poor
	Grade 5 - very poor
	Other land

Map Number	AG-04-307-R1
Map Name	Agricultural Land Quality
Community Area MA02: Wimboldsley to Lostock Gralam	

HS2

Registered in England. Registration number 06791686.
Registered office: 2 Snowhill, Queensway, Birmingham B4 6QA.

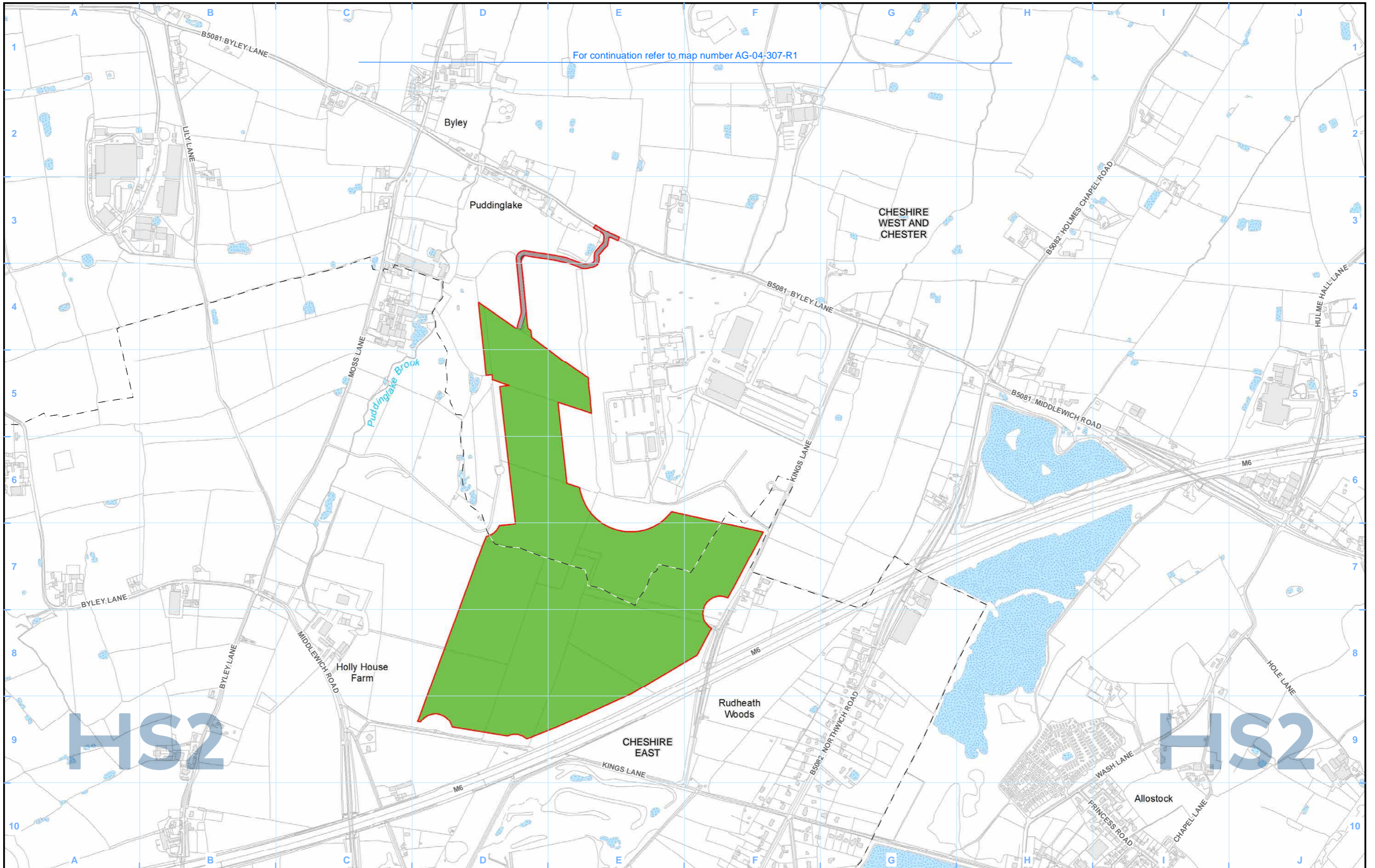
Scale at A3: 1:10,000

© Crown copyright and database rights 2020
OS 100049190








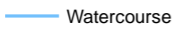
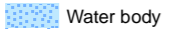
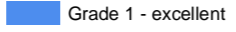
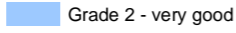
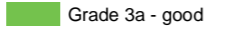



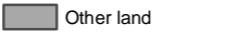
Doc Number: 2DE01-MWJ-EV-MAP-M000-002388- P01

Date: 09/09/21


For continuation refer to map number AG-04-307-R1



Legend

-  Route in tunnel
-  Route on surface
-  Depot, station, headhouse or portal building
-  Land potentially required during construction
-  Community area boundary
-  County boundary
-  District/Borough boundary
-  Watercourse
-  Water body
- Agricultural land classification:**
-  Grade 1 - excellent
-  Grade 2 - very good
-  Grade 3a - good
-  Grade 3b - moderate
-  Grade 4 - poor
-  Grade 5 - very poor
-  Other land

Map Number	AG-04-307-R2
Map Name	Agricultural Land Quality
Community Area MA02: Wimboldsley to Lostock Gralam	

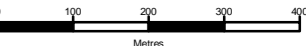


Registered in England. Registration number 06791686.
Registered office: 2 Snowhill, Queensway,
Birmingham B4 6GA.


© Crown copyright and database rights 2020
OS 100049190

Doc Number: 2DE01-MWJ-EV-MAP-M000-002389- P01

Scale at A3: 1:10,000

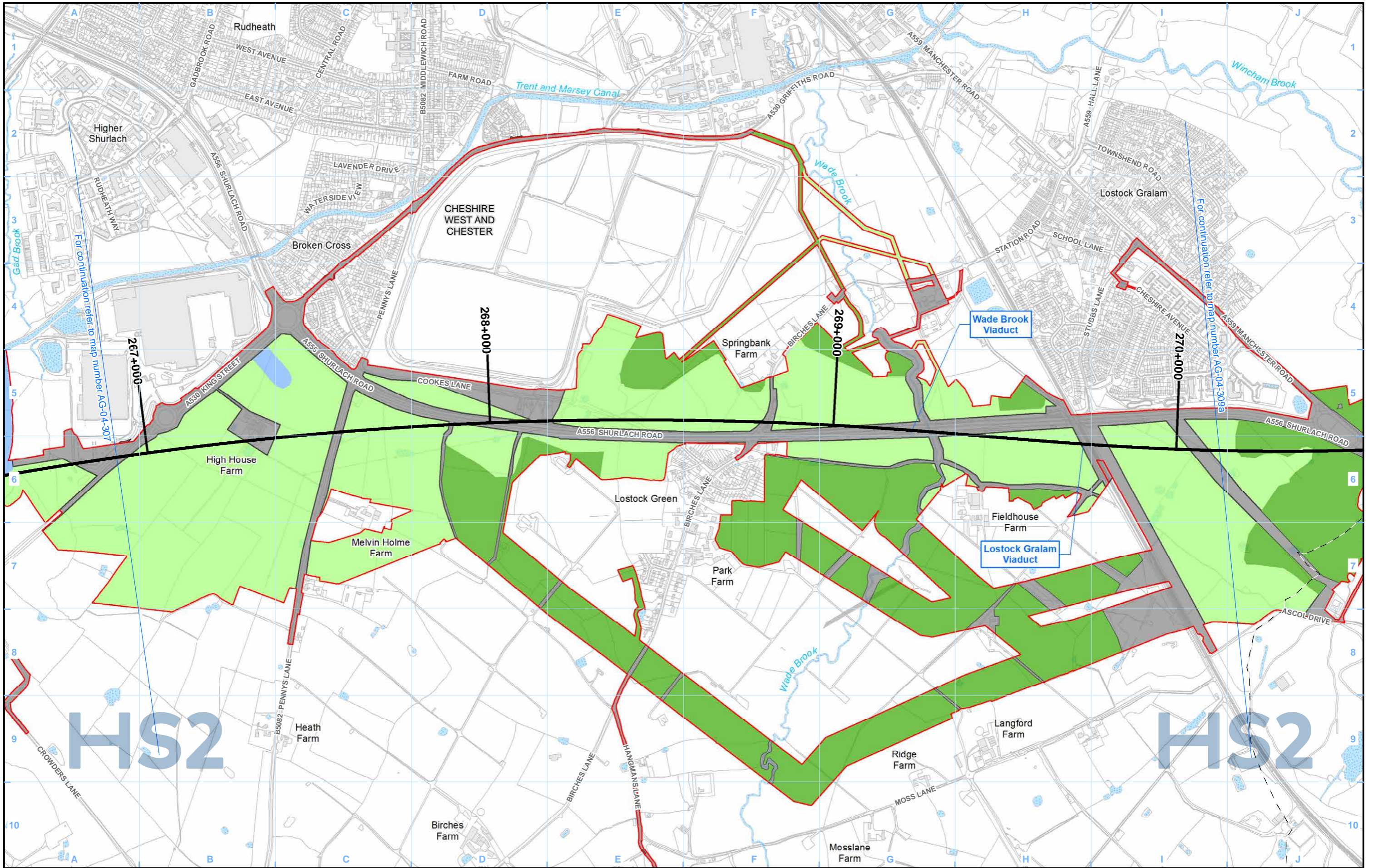


Metres



Date: 09/09/21

HS2 Ltd accept no responsibility for any circumstances, which arise from the reproduction of this map after alteration, amendment or abbreviation or if it is issued in part or issued incomplete in any way.



- Legend**
- Route in tunnel
 - Route on surface
 - Depot, station, headhouse or portal building
 - Land potentially required during construction
 - Community area boundary
 - County boundary
 - District/Borough boundary

- Watercourse
- Water body

- Agricultural land classification:**
- Grade 1 - excellent
 - Grade 2 - very good
 - Grade 3a - good
 - Grade 3b - moderate
 - Grade 4 - poor
 - Grade 5 - very poor
 - Other land

Map Number: AG-04-308

Map Name: Agricultural Land Quality

Community Area MA02:
Wimboldsley to Lostock Gralam

HS2

Registered in England. Registration number 06791686.
Registered office: 2 Snowhill, Queensway,
Birmingham B4 6GA.

Scale at A3: 1:10,000

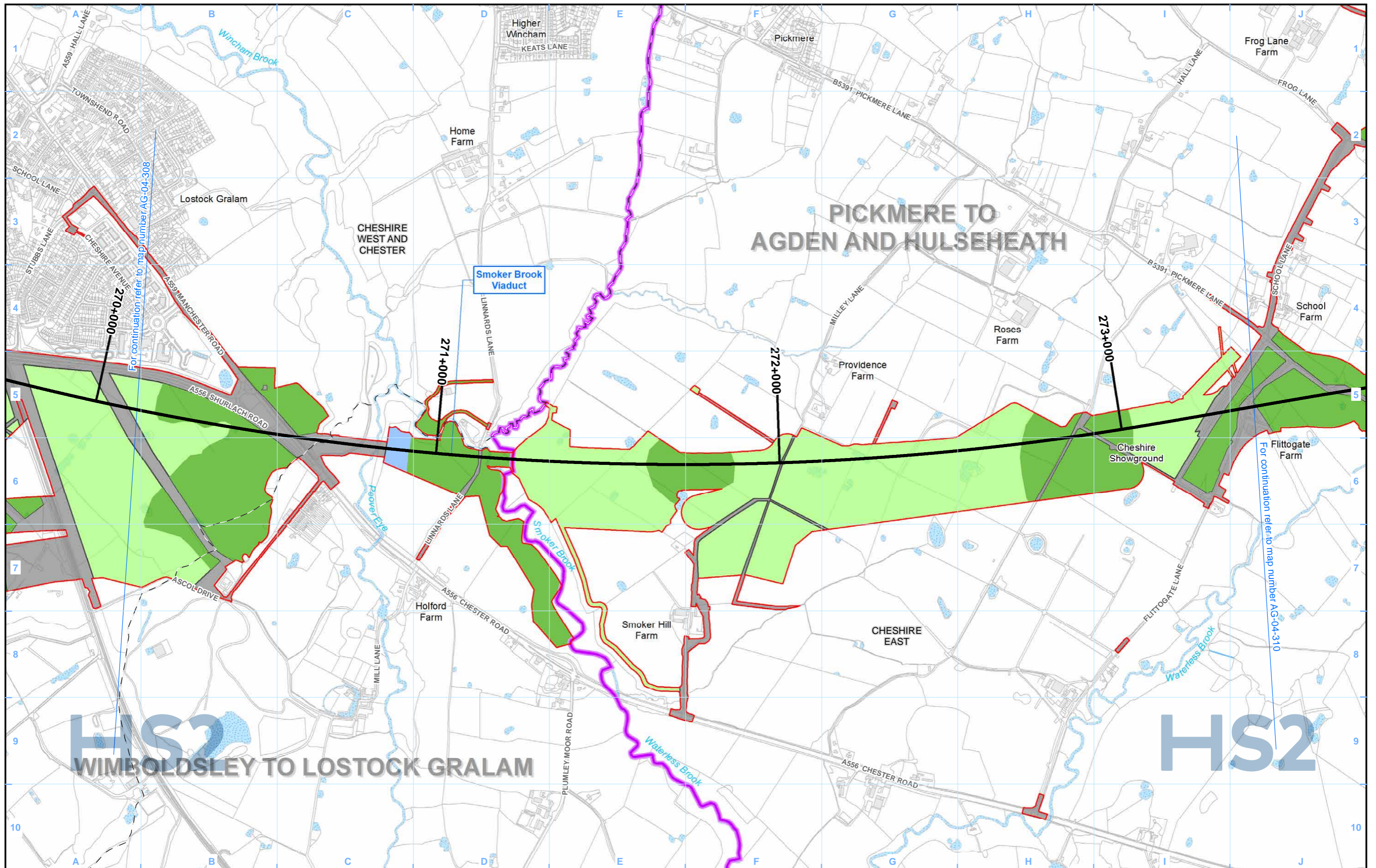
© Crown copyright and database rights 2020
OS 100049190

Doc Number: 2DE01-MWJ-EV-MAP-M000-000565- P01

Date: 09/09/21

For continuation refer to map number AG-04-303a

For continuation refer to map number AG-04-307



Legend

Route in tunnel	Watercourse	Agricultural land classification:	Grade 3b - moderate
Route on surface	Water body		Grade 4 - poor
Depot, station, headhouse or portal building		Grade 2 - very good	Grade 5 - very poor
Land potentially required during construction		Grade 3a - good	Other land
Community area boundary			
County boundary			
District/Borough boundary			

Map Number	AG-04-309a
Map Name	Agricultural Land Quality
Community Area MA02: Wimboldsley to Lostock Gralam	

HS2

Registered in England. Registration number 06791686.
Registered office: 2 Snowhill, Queensway, Birmingham B4 6GA.

© Crown copyright and database rights 2020
OS 100049190

Doc Number: 2DE01-MWJ-EV-MAP-M000-000566- P01

Scale at A3: 1:10,000

Metres

Date: 09/09/21

HS2

HS2 Ltd accept no responsibility for any circumstances, which arise from the reproduction of this map after alteration, amendment or abbreviation or if it is issued in part or issued incomplete in any way.

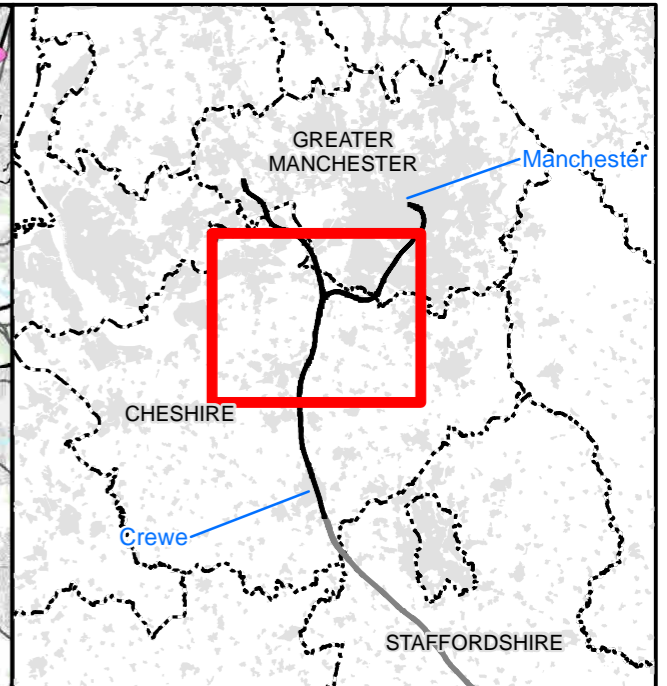
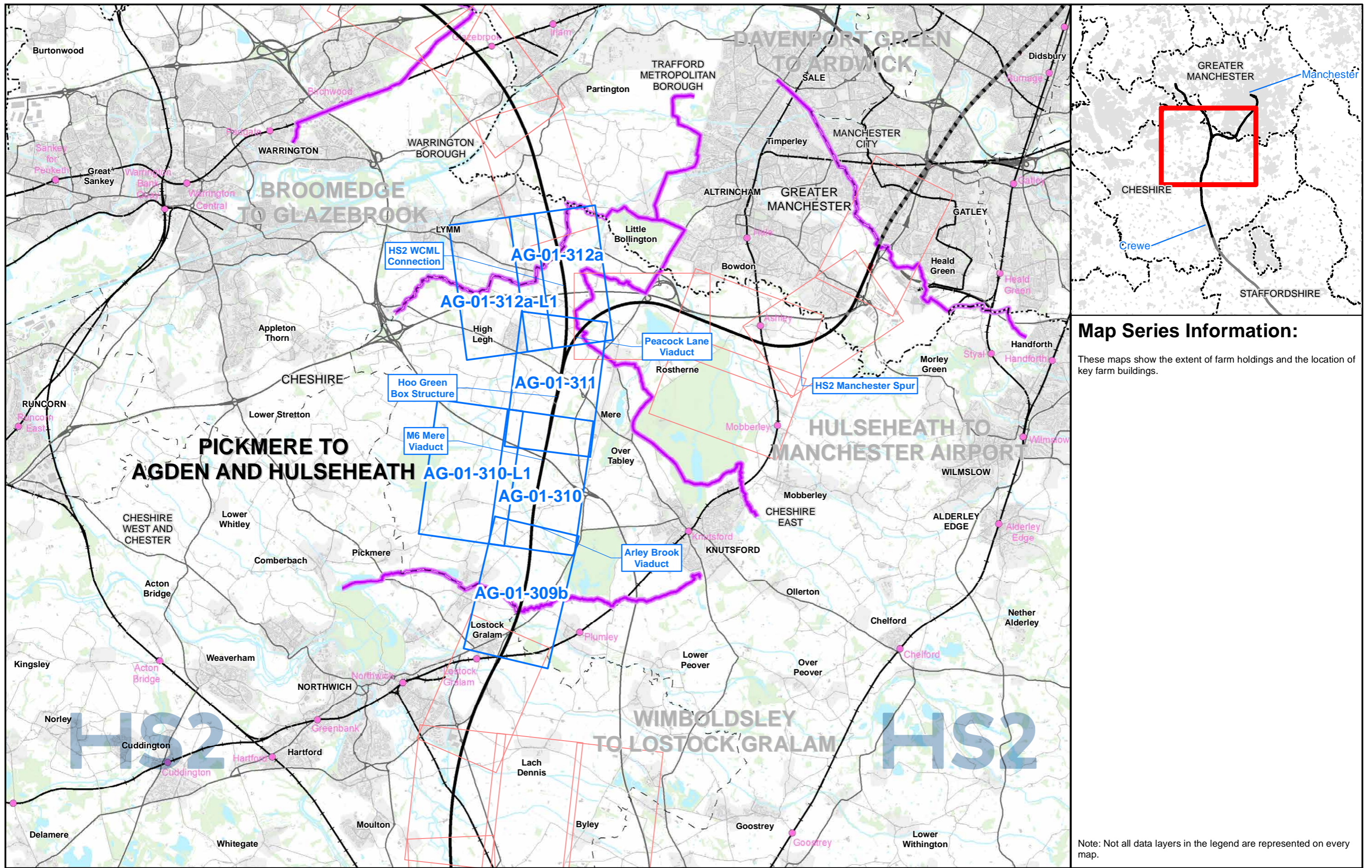
High Speed Rail (Crewe – Manchester) Environmental Statement

MA03: Pickmere to Agden and Hulseheath

AG-01 - Agricultural Holdings

AG-02 - Soil Associations

AG-04 - Agricultural Land Quality



Map Series Information:

These maps show the extent of farm holdings and the location of key farm buildings.

Main Map Legend

- Route in tunnel
- Route on surface
- Depot, station, headhouse or portal building
- Community area boundary
- Existing railway station
- County boundary
- District/Borough boundary
- Map sheets included in this community area
- Map sheets not included in this community area

Map Number	AG-01-INDEX-MA03
Map Name	Index Map of: Agricultural Holdings
	Community Area MA03: Pickmere to Agden and Hulseheath

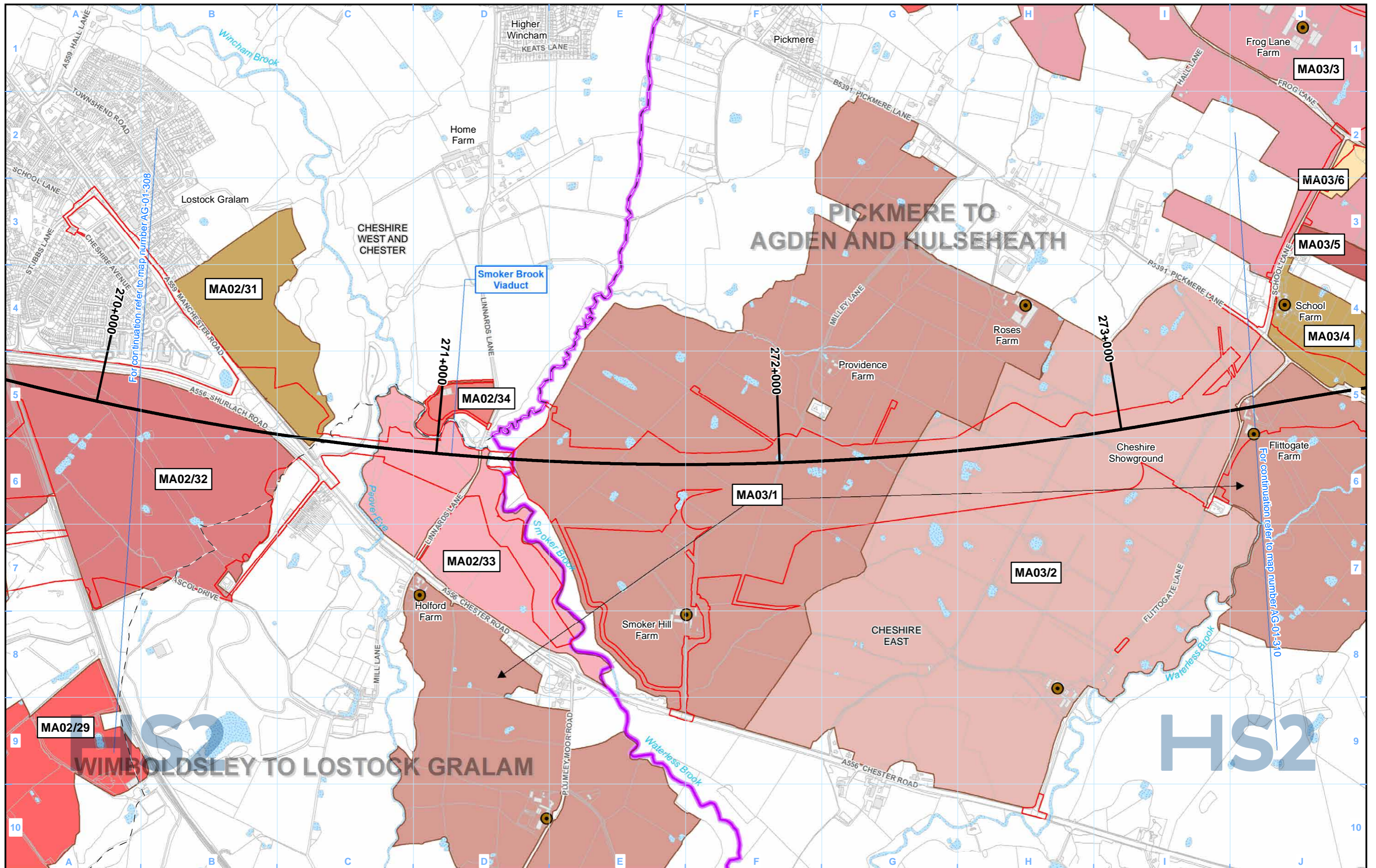
HS2 HS2 Ltd accept no responsibility for any circumstances, which arise from the reproduction of this map after alteration, amendment or abbreviation or if it is issued in part or issued incomplete in any way.

Registered in England. Registration number 06791686.
Registered office: 2 Snowhill, Queensway, Birmingham B4 6GA.

Scale at A3: 1:100,000

© Crown copyright and database rights 2020
OS 100049190

Doc Number: 2DE01-MWJ-EV-MAP-M000-000537-P01 Date: 24/08/21



- Legend**
- Route in tunnel
 - Route on surface
 - Depot, station, headhouse or portal building
 - Land potentially required during construction
 - Community area boundary
 - County boundary
 - District/Borough boundary
 - Watercourse
 - Water body
 - Agricultural and forestry holdings assessed
 - Main operational agricultural and forestry buildings
 - Agricultural and forestry holdings label
 - Unique identifier
 - Community area (CA) no.
 - Main operational agricultural and forestry buildings label (when not within its agricultural or forestry holding)

Map Number	AG-01-309b
Map Name	Agricultural Holdings
Community Area MA03: Pickmere to Agden and Hulseheath	

Registered in England. Registration number 06791686.
Registered office: 2 Snowhill, Queensway,
Birmingham B4 6GA.

© Crown copyright and database rights 2020
OS 100049190

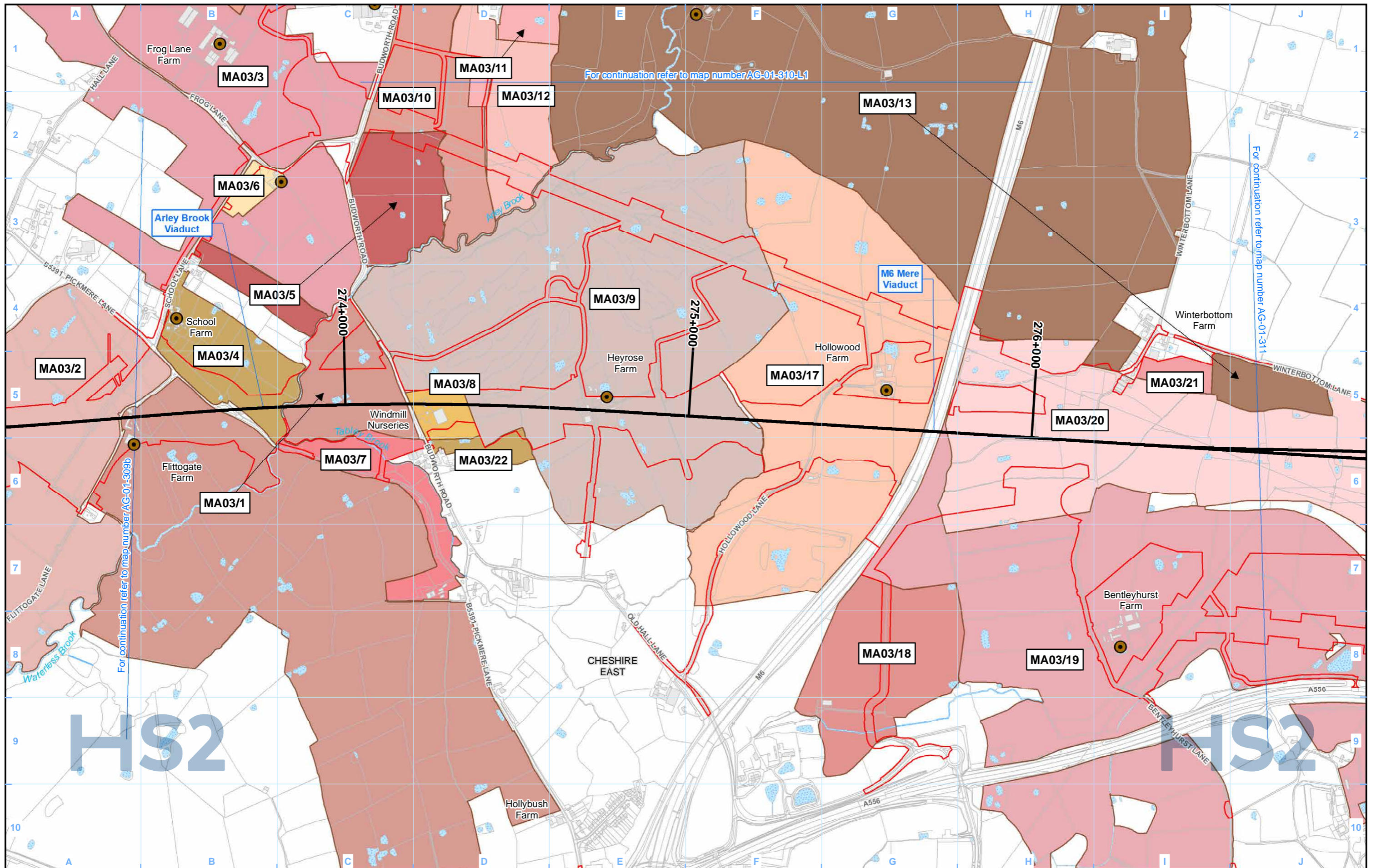
Doc Number: 2DE01-MWJ-EV-MAP-M000-000510-P01

Scale at A3: 1:10,000

Metres

Date: 24/08/21

HS2 Ltd accept no responsibility for any circumstances, which arise from the reproduction of this map after alteration, amendment or abbreviation or if it is issued in part or issued incomplete in any way.



For continuation refer to map number AG-01-310-L1

For continuation refer to map number AG-01-311

For continuation refer to map number AG-01-309b

- Legend**
- Route in tunnel
 - Route on surface
 - Depot, station, headhouse or portal building
 - Land potentially required during construction
 - Community area boundary
 - County boundary
 - District/Borough boundary
 - Watercourse
 - Water body
 - Agricultural and forestry holdings assessed
 - Main operational agricultural and forestry buildings
 - Agricultural and forestry holdings label
 - Unique identifier
 - Community area (CA) no.
 - Main operational agricultural and forestry buildings label (when not within its agricultural or forestry holding)

- Agricultural and forestry holdings assessed
- Main operational agricultural and forestry buildings
- Agricultural and forestry holdings label
- Unique identifier
- Community area (CA) no.
- Main operational agricultural and forestry buildings label (when not within its agricultural or forestry holding)

Map Number	AG-01-310
Map Name	Agricultural Holdings
Community Area MA03: Pickmere to Agden and Hulseheath	

HS2

Registered in England. Registration number 06791686.
Registered office: 2 Snowhill, Queensway, Birmingham B4 6QA.

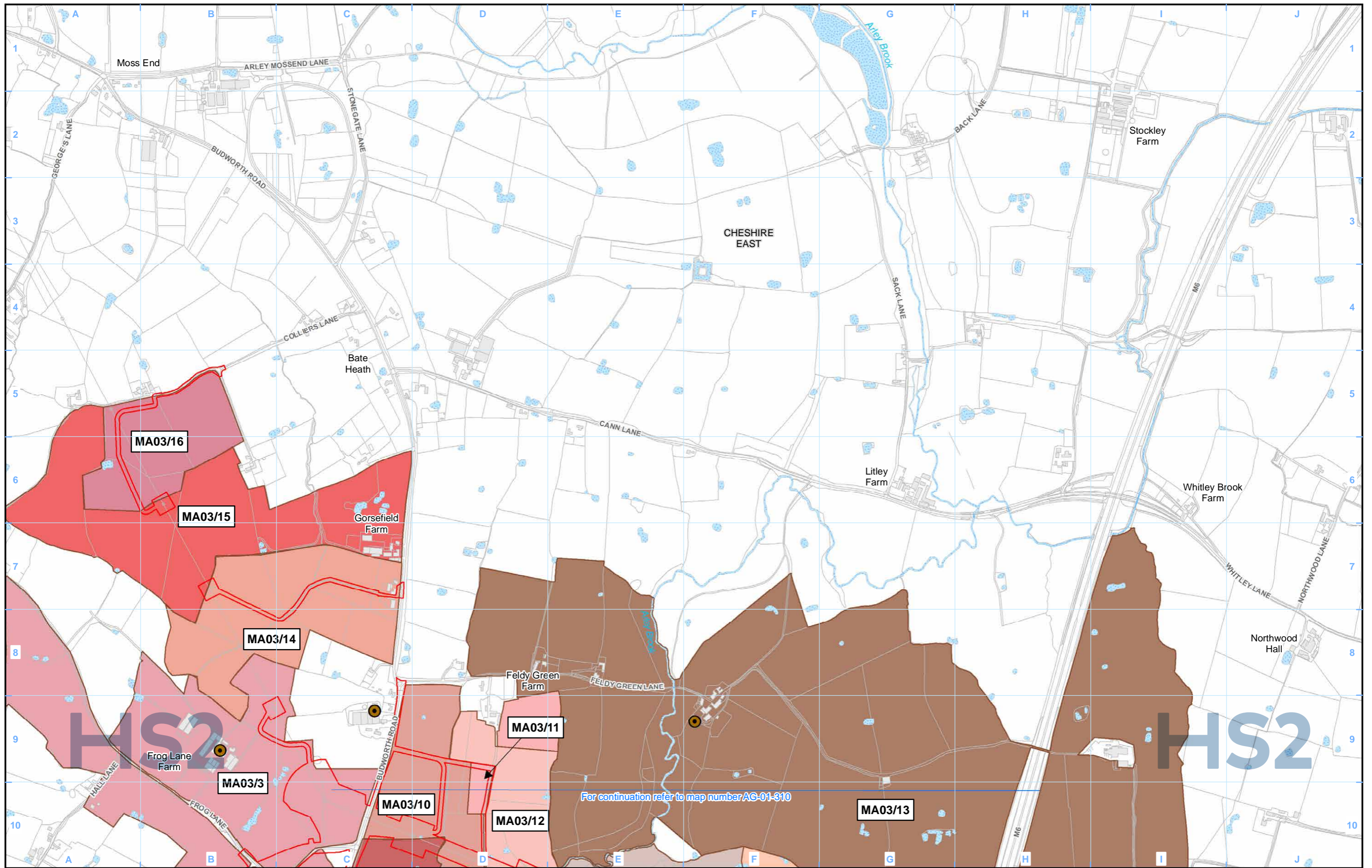
© Crown copyright and database rights 2020
OS 100049190

Doc Number: 2DE01-MWJ-EV-MAP-M000-000511-P01

Scale at A3: 1:10,000

Metres

Date: 24/08/21



Legend

	Agricultural and forestry holdings assessed
	Main operational agricultural and forestry buildings
	Agricultural and forestry holdings label
	LA01/01 Unique identifier
	Community area (CA) no.
	LA01/01 Main operational agricultural and forestry buildings label (when not within its agricultural or forestry holding)

Map Number	AG-01-310-L1
Map Name	Agricultural Holdings
Community Area MA03: Pickmere to Agden and Hulseheath	

HS2 Ltd accept no responsibility for any circumstances, which arise from the reproduction of this map after alteration, amendment or abbreviation or if it is issued in part or issued incomplete in any way.

Registered in England. Registration number 06791686.
Registered office: 2 Snowhill, Queensway, Birmingham B4 6QA.

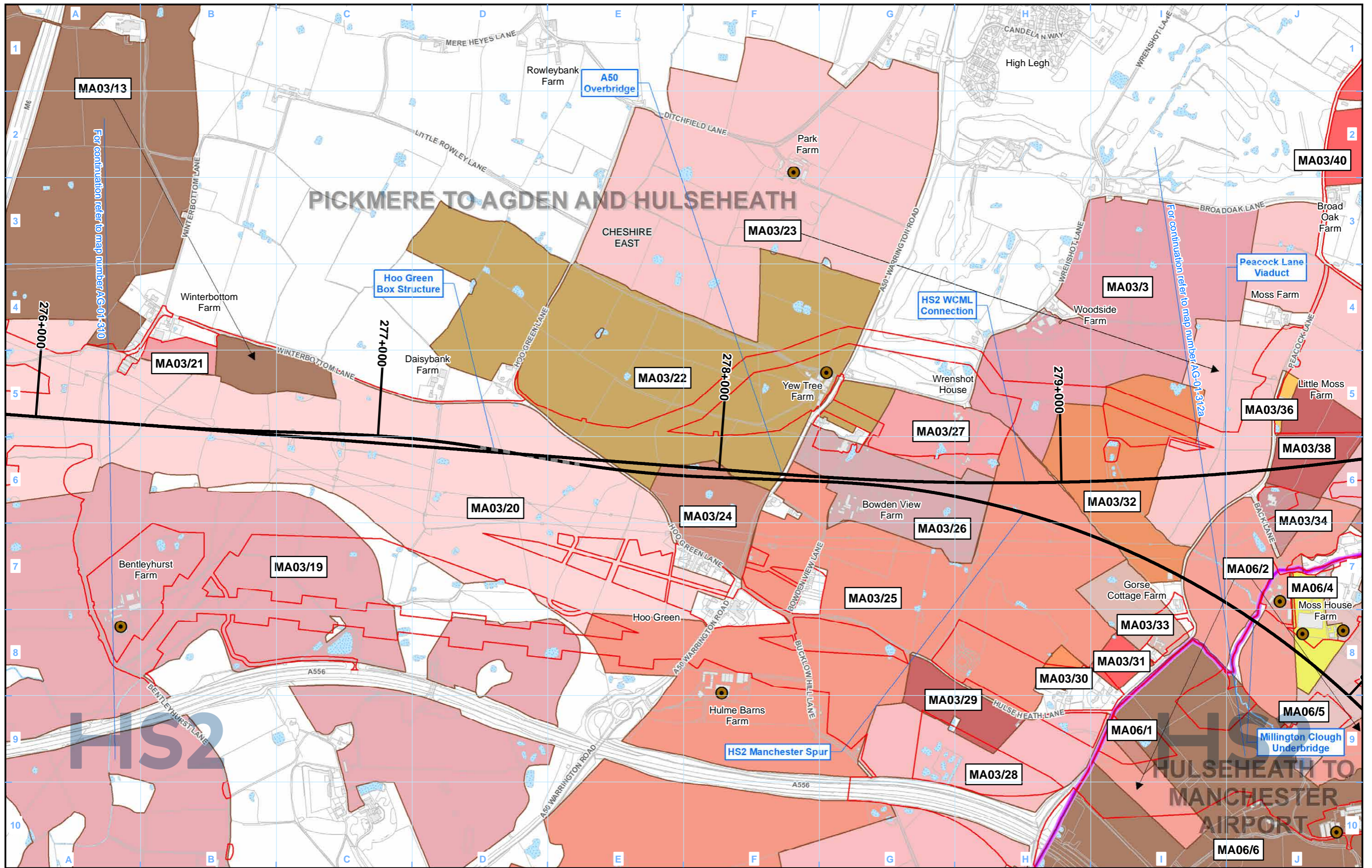
© Crown copyright and database rights 2020
OS 100049190

Doc Number: 2DE01-MWJ-EV-MAP-M000-002385-P01

Scale at A3: 1:10,000

Metres

Date: 24/08/21



Legend

- Route in tunnel
- Route on surface
- Depot, station, headhouse or portal building
- Land potentially required during construction
- Community area boundary
- County boundary
- District/Borough boundary
- Watercourse
- Water body
- Agricultural and forestry holdings assessed
- Main operational agricultural and forestry buildings
- Agricultural and forestry holdings label
- Unique identifier
- Community area (CA) no.
- Main operational agricultural and forestry buildings label (when not within its agricultural or forestry holding)

<p>Map Number AG-01-311</p> <p>Map Name Agricultural Holdings</p>	<p>Community Area MA03: Pickmere to Agden and Hulseheath</p>
---	--

Registered in England. Registration number 06791686.
Registered office: 2 Snowhill, Queensway,
Birmingham B4 6QA.

© Crown copyright and database rights 2020
OS 100049190

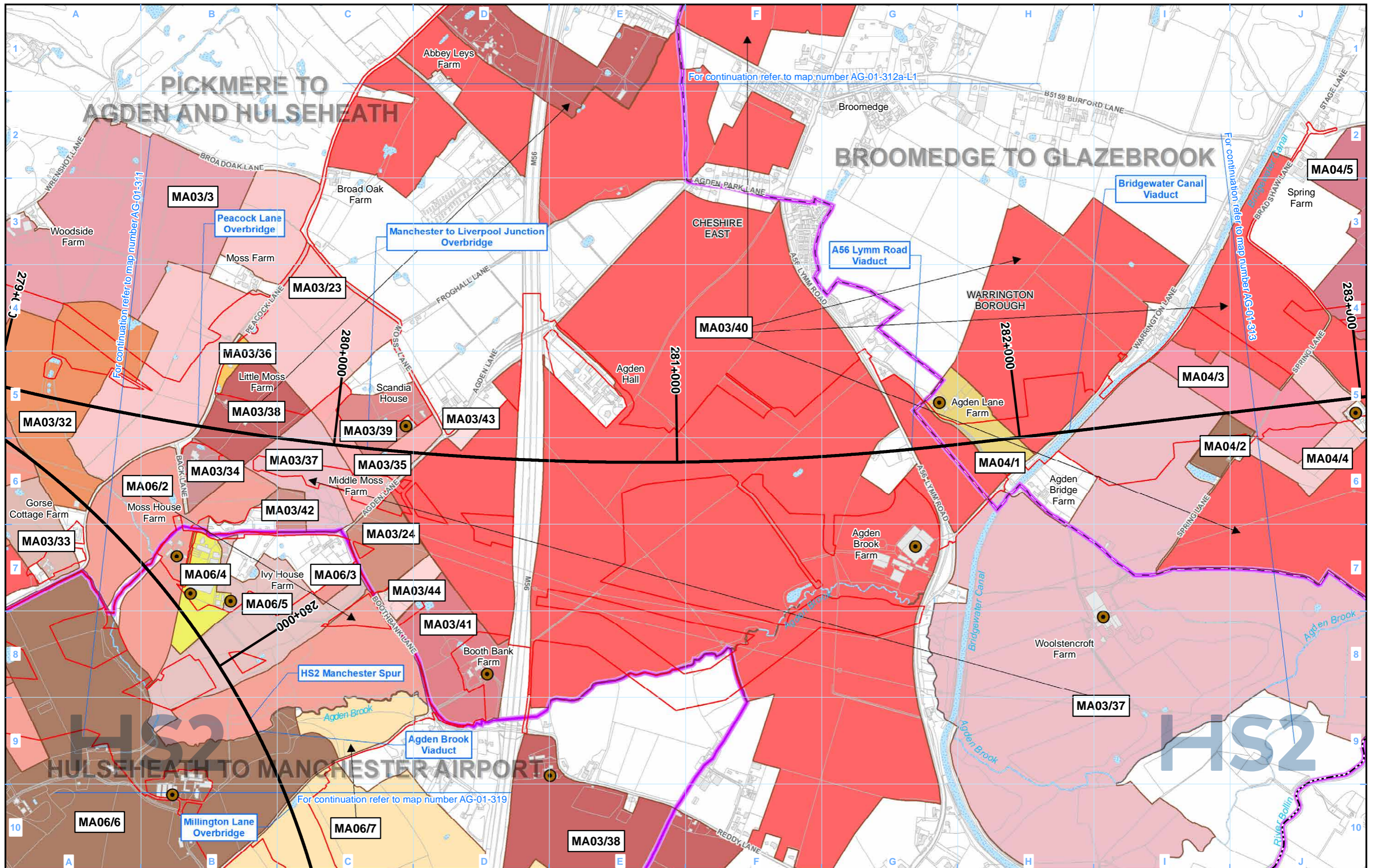
Doc Number: 2DE01-MWJ-EV-MAP-M000-000512-P01

Scale at A3: 1:10,000

Metres

Date: 24/08/21

HS2 Ltd accept no responsibility for any circumstances, which arise from the reproduction of this map after alteration, amendment or abbreviation or if it is issued in part or issued incomplete in any way.



- Legend**
- Route in tunnel
 - Route on surface
 - Depot, station, headhouse or portal building
 - Land potentially required during construction
 - Community area boundary
 - County boundary
 - District/Borough boundary
 - Watercourse
 - Water body
 - Agricultural and forestry holdings assessed
 - Main operational agricultural and forestry buildings
 - Agricultural and forestry holdings label
 - Unique identifier
 - Community area (CA) no.
 - Main operational agricultural and forestry buildings label (when not within its agricultural or forestry holding)

Map Number: AG-01-312a

Map Name: Agricultural Holdings

Community Area MA03:
Pickmere to Agden and Hulseheath

Map Number: AG-01-312a

Map Name: Agricultural Holdings

Community Area MA03:
Pickmere to Agden and Hulseheath

HS2

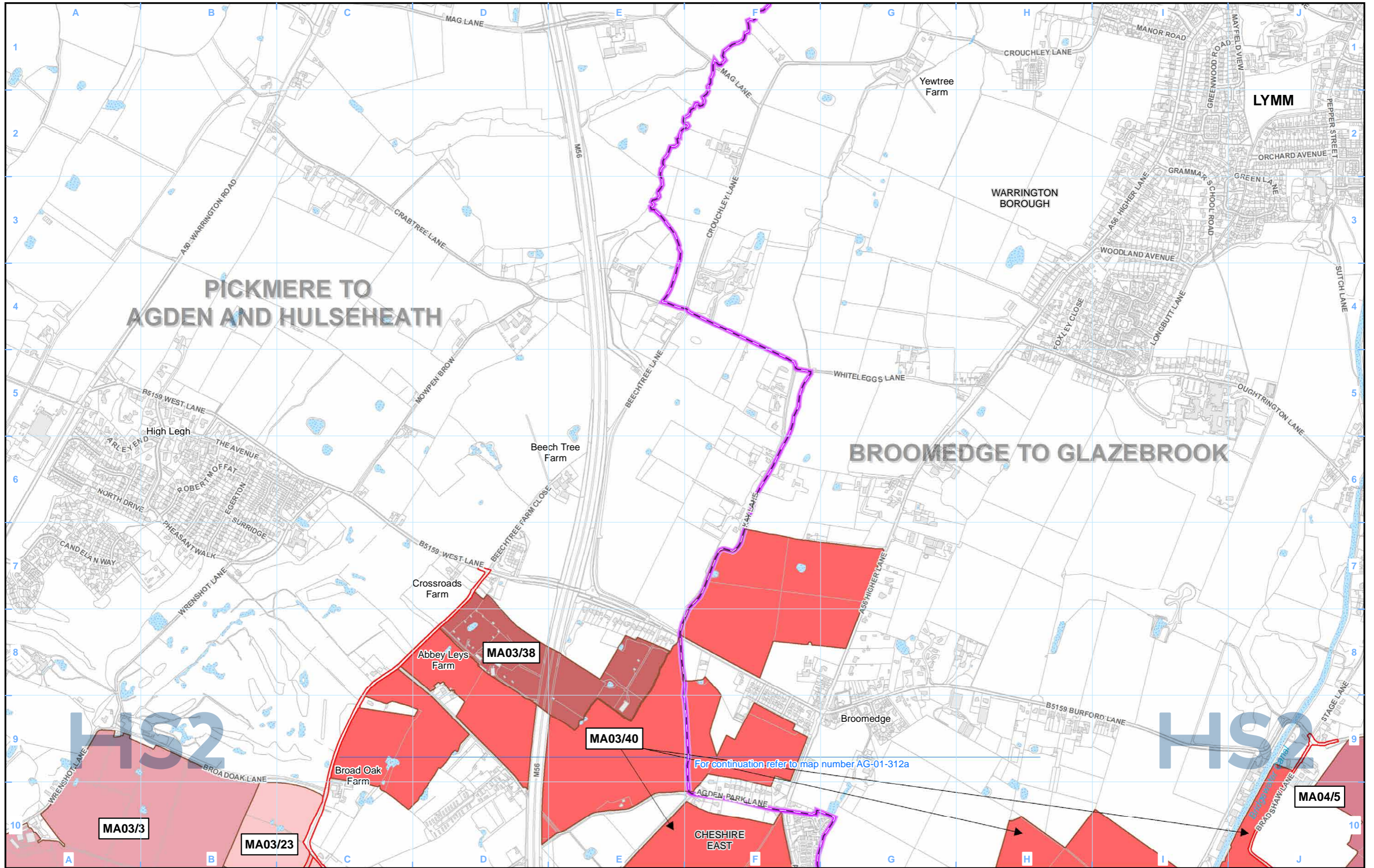
Registered in England. Registration number 06791686.
Registered office: 2 Snowhill, Queensway, Birmingham B4 6GA.

© Crown copyright and database rights 2020
OS 100049190

Doc Number: 2DE01-MWJ-EV-MAP-M000-000513-P01

Scale at A3: 1:10,000

Date: 24/08/21



Legend

	Agricultural and forestry holdings assessed
	Main operational agricultural and forestry buildings
	Agricultural and forestry holdings label
	LA01/01 Unique identifier
	Community area (CA) no.
	LA01/01 Main operational agricultural and forestry buildings label (when not within its agricultural or forestry holding)

Map Number	AG-01-312a-L1
Map Name	Agricultural Holdings
Community Area MA03: Pickmere to Agden and Hulseheath	

HS2

Registered in England. Registration number 06791686.
Registered office: 2 Snowhill, Queensway, Birmingham B4 6GA.

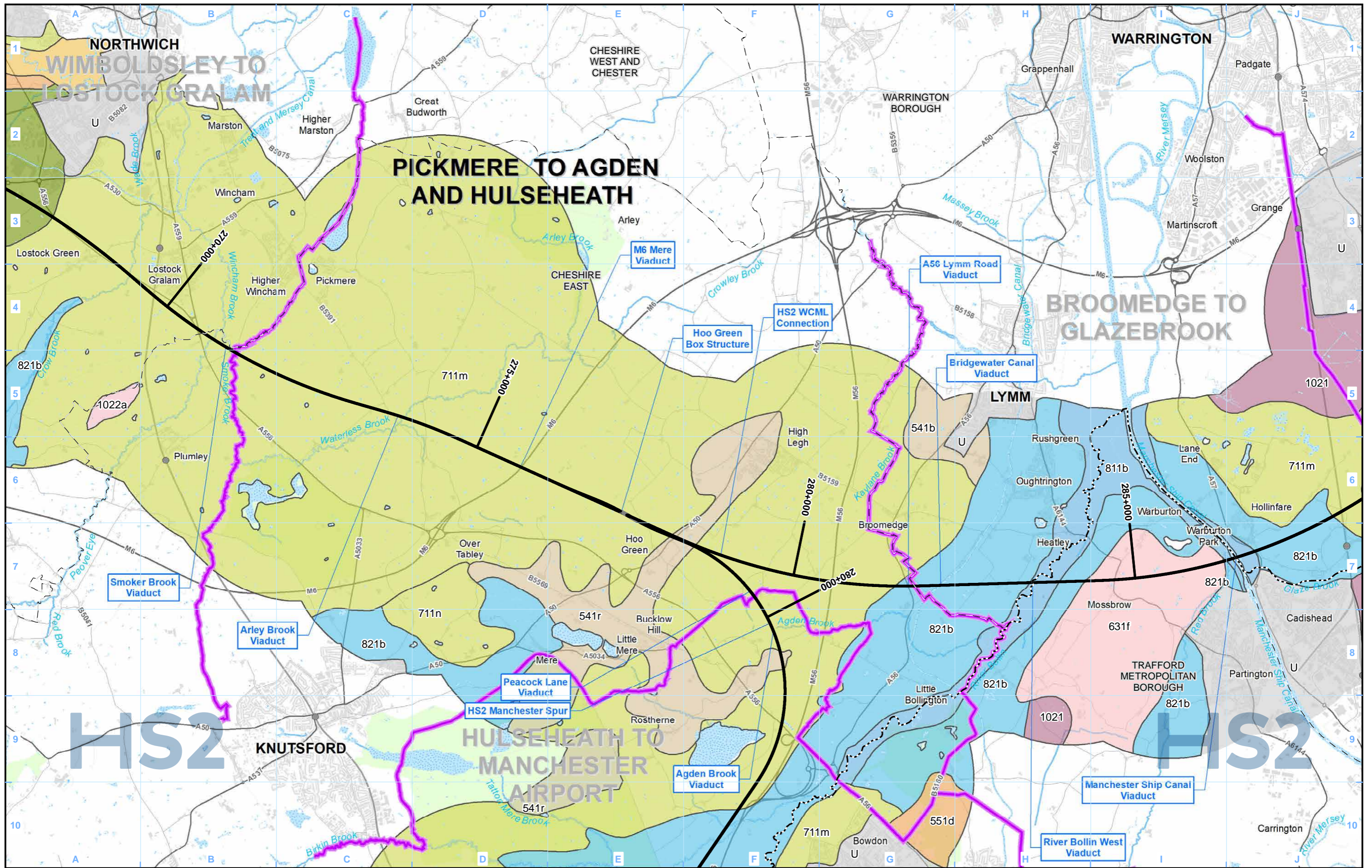
© Crown copyright and database rights 2020
OS 100049190

Doc Number: 2DE01-MWJ-EV-MAP-M000-002381-P01

Scale at A3: 1:10,000

Date: 24/08/21

For continuation refer to map number AG-01-312a



Legend

- Route in tunnel
- Route on surface
- Depot, station, headhouse or portal building
- Community area boundary
- County boundary
- District/Borough boundary
- Watercourse
- Water body
- Existing railway station
- Existing rail line
- Airport

National Soil Map soil association codes and names:

1021 - Turbary Moor	551d - Newport 1	711n - Clifton
1022a - Altcar 1	561b - Teme	712f - Crewe
541b - Bromsgrove	631f - Crannymoor	811b - Conway
541r - Wick 1	711m - Salop	821b - Blackwood
		U - Unsurveyed - as identified by National Soil Map dataset

Map Number: AG-02-303

Map Name: Soil Associations

Community Area MA03: Pickmere to Agden and Hulseheath

HS2

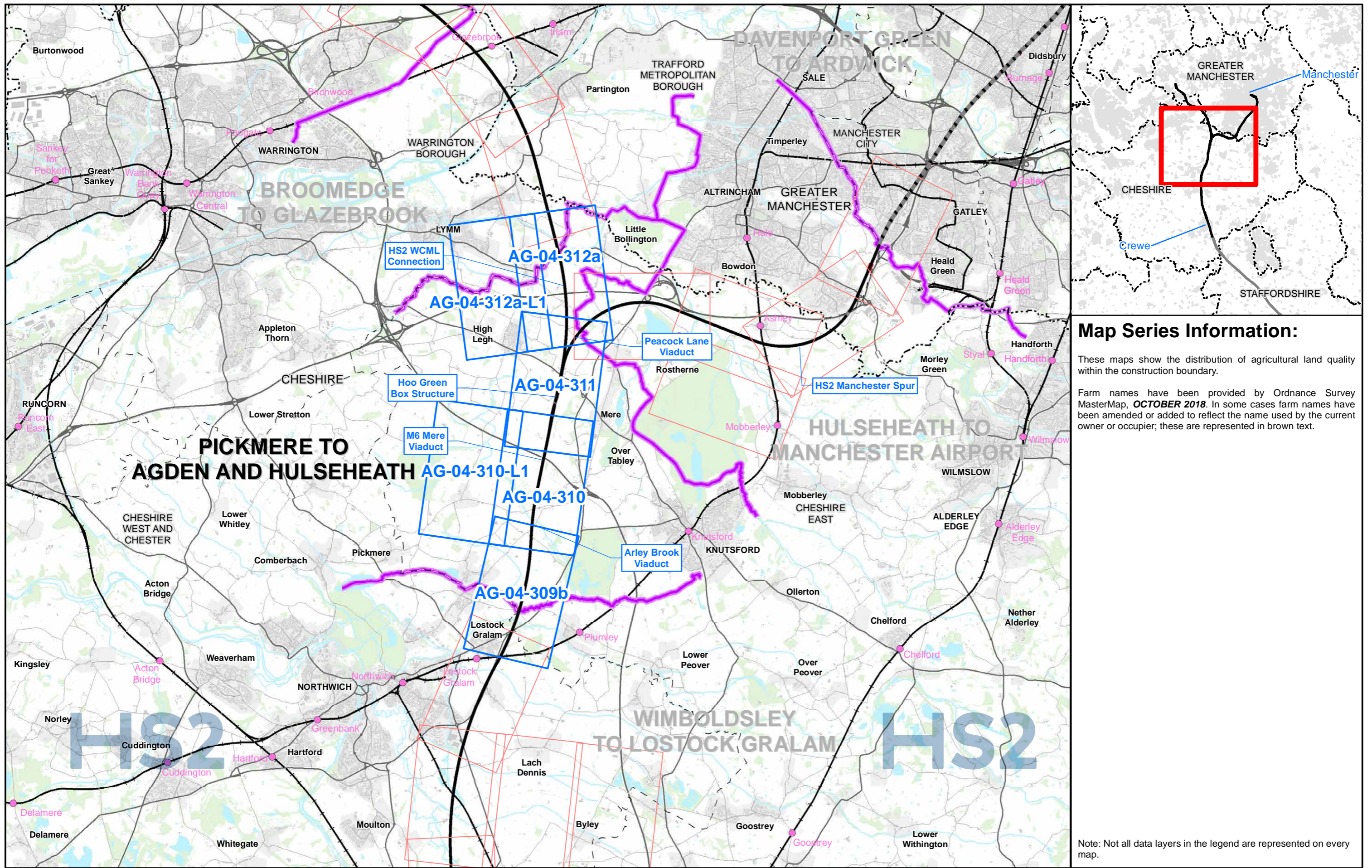
Registered in England. Registration number 06791686. Registered office: 2 Snowhill, Queensway, Birmingham B4 6GA.

© Crown copyright and database rights 2020 OS 100049190

Scale at A3: 1:50,000

Doc Number: 2DE01-MWJ-EV-MAP-M000-000548-P01

Date: 24/08/21



Map Series Information:

These maps show the distribution of agricultural land quality within the construction boundary.

Farm names have been provided by Ordnance Survey MasterMap, **OCTOBER 2018**. In some cases farm names have been amended or added to reflect the name used by the current owner or occupier; these are represented in brown text.

Note: Not all data layers in the legend are represented on every map.

Main Map Legend

- Route in tunnel
- Route on surface
- Depot, station, headhouse or portal building
- Community area boundary
- Existing railway station
- County boundary
- District/Borough boundary
- Map sheets included in this community area
- Map sheets not included in this community area

Map Number	AG-04-INDEX-MA03
Map Name	Index Map of: Agricultural Land Quality
	Community Area MA03: Pickmere to Agden and Hulseheath

HS2 Ltd accept no responsibility for any circumstances, which arise from the reproduction of this map after alteration, amendment or abbreviation or if it is issued in part or issued incomplete in any way.

Registered in England. Registration number 06791686.
Registered office: 2 Snowhill, Queensway, Birmingham B4 6QA.

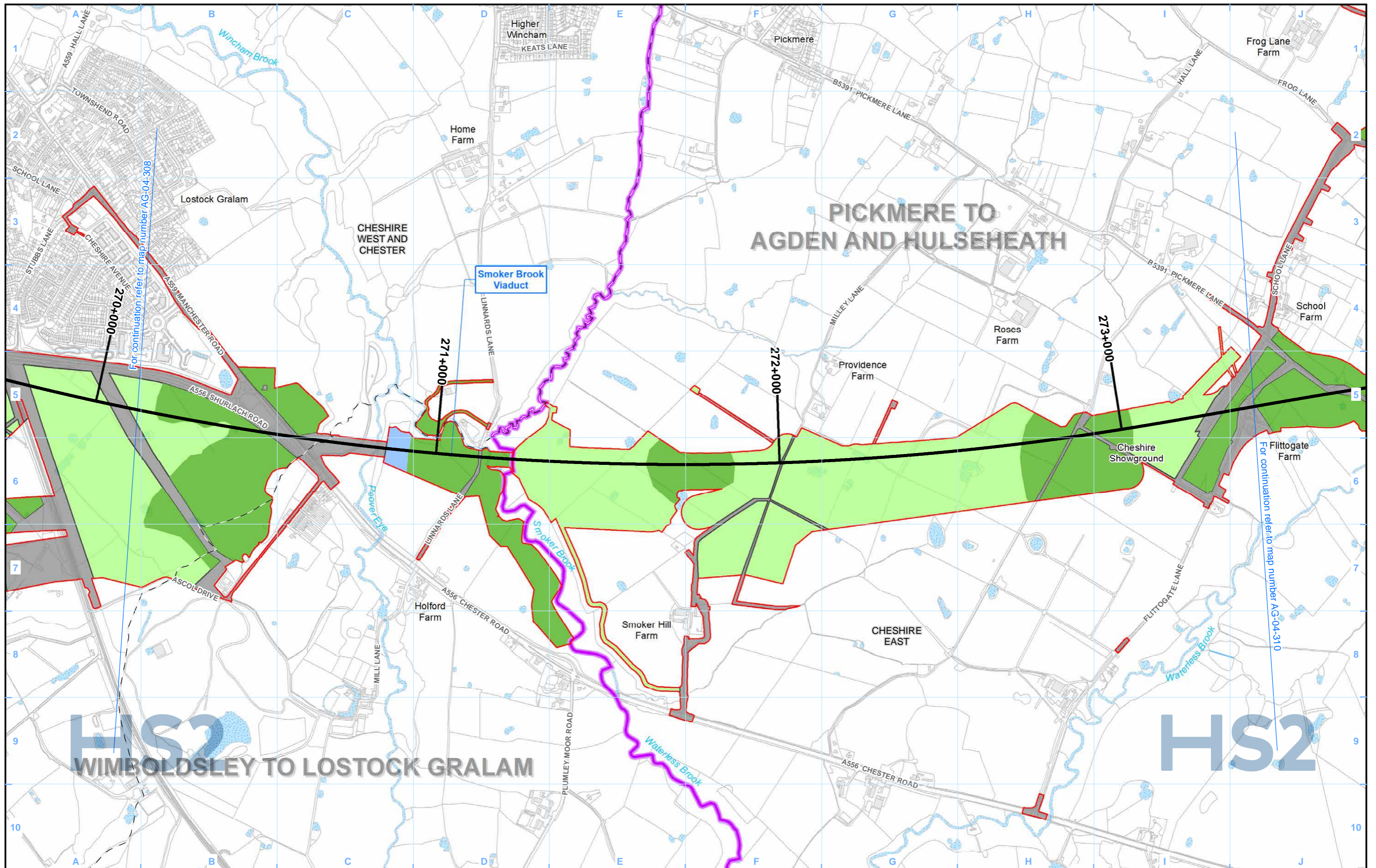
© Crown copyright and database rights 2020
OS 100049190

Doc Number: 2DE01-MWJ-EV-MAP-M000-000594-P01

Scale at A3: 1:100,000

Metres

Date: 09/09/21



Legend

Route in tunnel	Watercourse	Agricultural land classification:	Grade 3b - moderate
Route on surface	Water body		Grade 4 - poor
Depot, station, headhouse or portal building		Grade 1 - excellent	Grade 5 - very poor
Land potentially required during construction		Grade 2 - very good	Other land
Community area boundary		Grade 3a - good	
County boundary			
District/Borough boundary			

Map Number	AG-04-309b
Map Name	Agricultural Land Quality
Community Area MA03: Pickmere to Agden and Hulseheath	

HS2

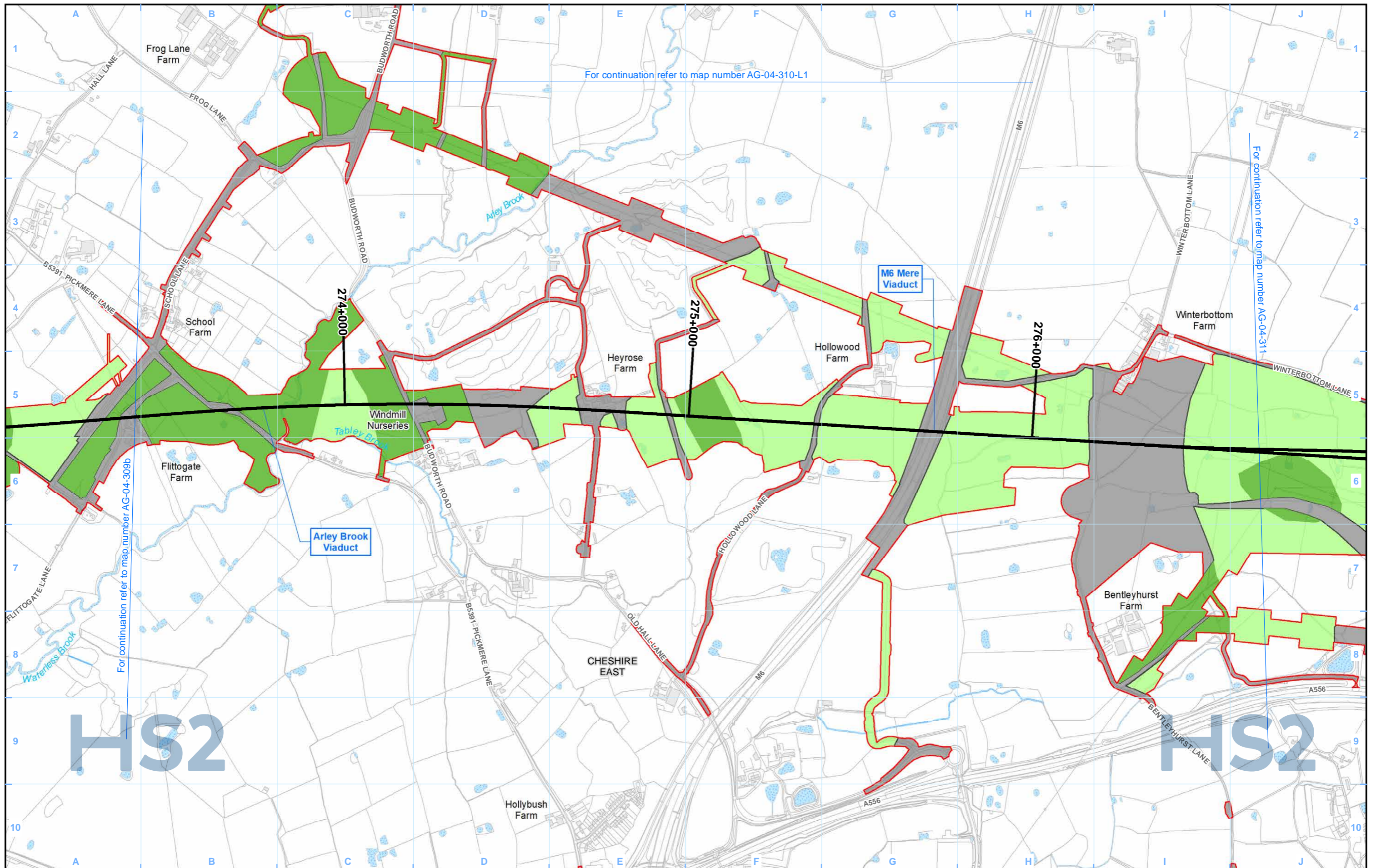
Registered in England. Registration number 06791686.
Registered office: 2 Snowhill, Queensway, Birmingham B4 6GA.

Scale at A3: 1:10,000

© Crown copyright and database rights 2020
OS 100049190

Doc Number: 2DE01-MWJ-EV-MAP-M000-000567- P01

Date: 09/09/21



For continuation refer to map number AG-04-310-L1

For continuation refer to map number AG-04-311

For continuation refer to map number AG-04-309b

- Legend**
- Route in tunnel
 - Route on surface
 - Depot, station, headhouse or portal building
 - Land potentially required during construction
 - Community area boundary
 - County boundary
 - District/Borough boundary

- Watercourse
- Water body

- Agricultural land classification:**
- Grade 1 - excellent
 - Grade 2 - very good
 - Grade 3a - good
 - Grade 3b - moderate
 - Grade 4 - poor
 - Grade 5 - very poor
 - Other land

Map Number **AG-04-310**

Map Name **Agricultural Land Quality**

Community Area MA03:
Pickmere to Agden and Hulseheath

HS2

Registered in England. Registration number 06791686.
Registered office: 2 Snowhill, Queensway,
Birmingham B4 6QA.

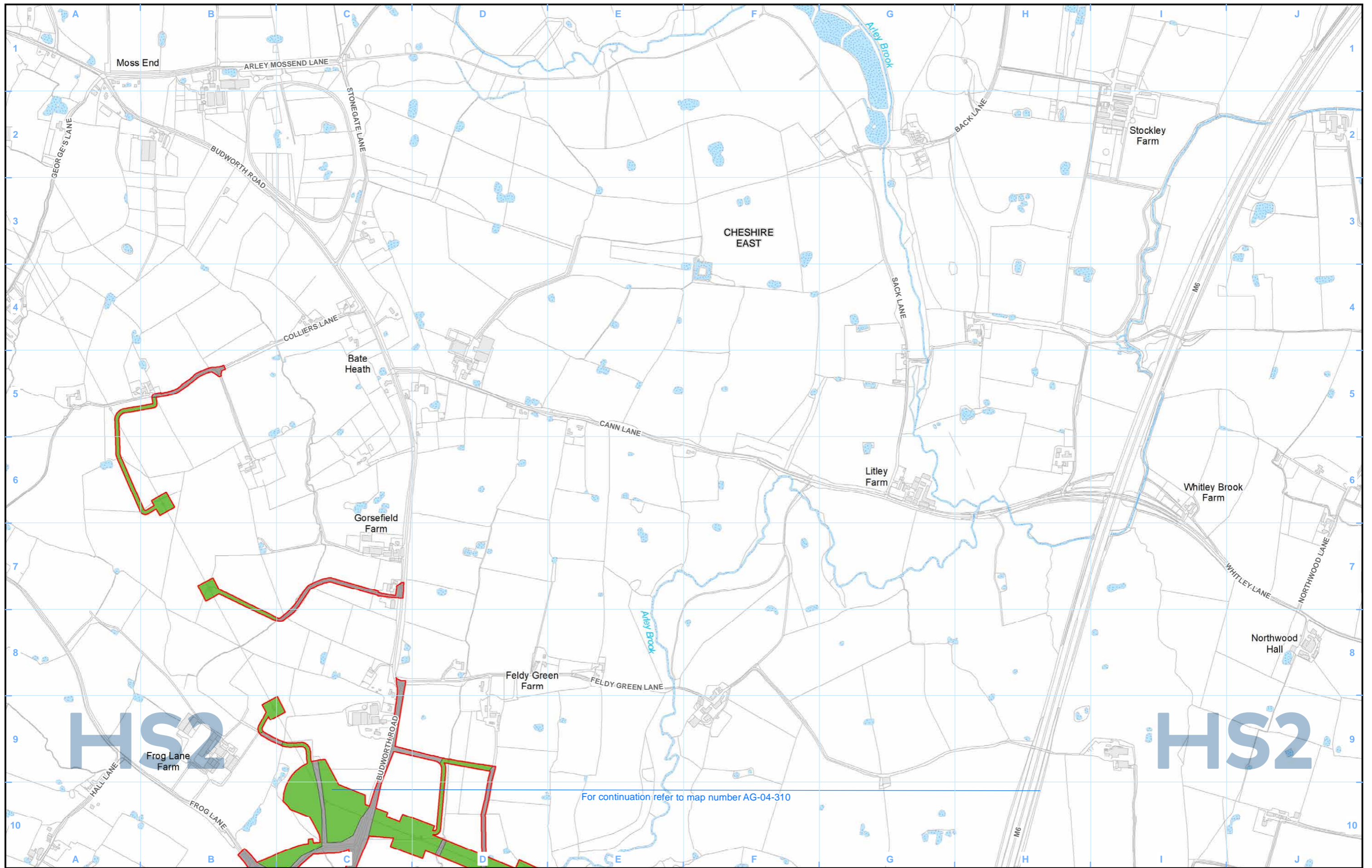
© Crown copyright and database rights 2020
OS 100049190

Doc Number: 2DE01-MWJ-EV-MAP-M000-000568- P01

Scale at A3: 1:10,000

Metres

Date: 09/09/21



For continuation refer to map number AG-04-310

- Legend**
- Route in tunnel
 - Route on surface
 - Depot, station, headhouse or portal building
 - Land potentially required during construction
 - Community area boundary
 - County boundary
 - District/Borough boundary

- Watercourse
- Water body

- Agricultural land classification:**
- Grade 1 - excellent
 - Grade 2 - very good
 - Grade 3a - good

- Grade 3b - moderate
- Grade 4 - poor
- Grade 5 - very poor
- Other land

Map Number **AG-04-310-L1**

Map Name **Agricultural Land Quality**

Community Area MA03:
Pickmere to Agden and Hulseath

HS2

Registered in England. Registration number 06791686.
Registered office: 2 Snowhill, Queensway,
Birmingham B4 6GA.

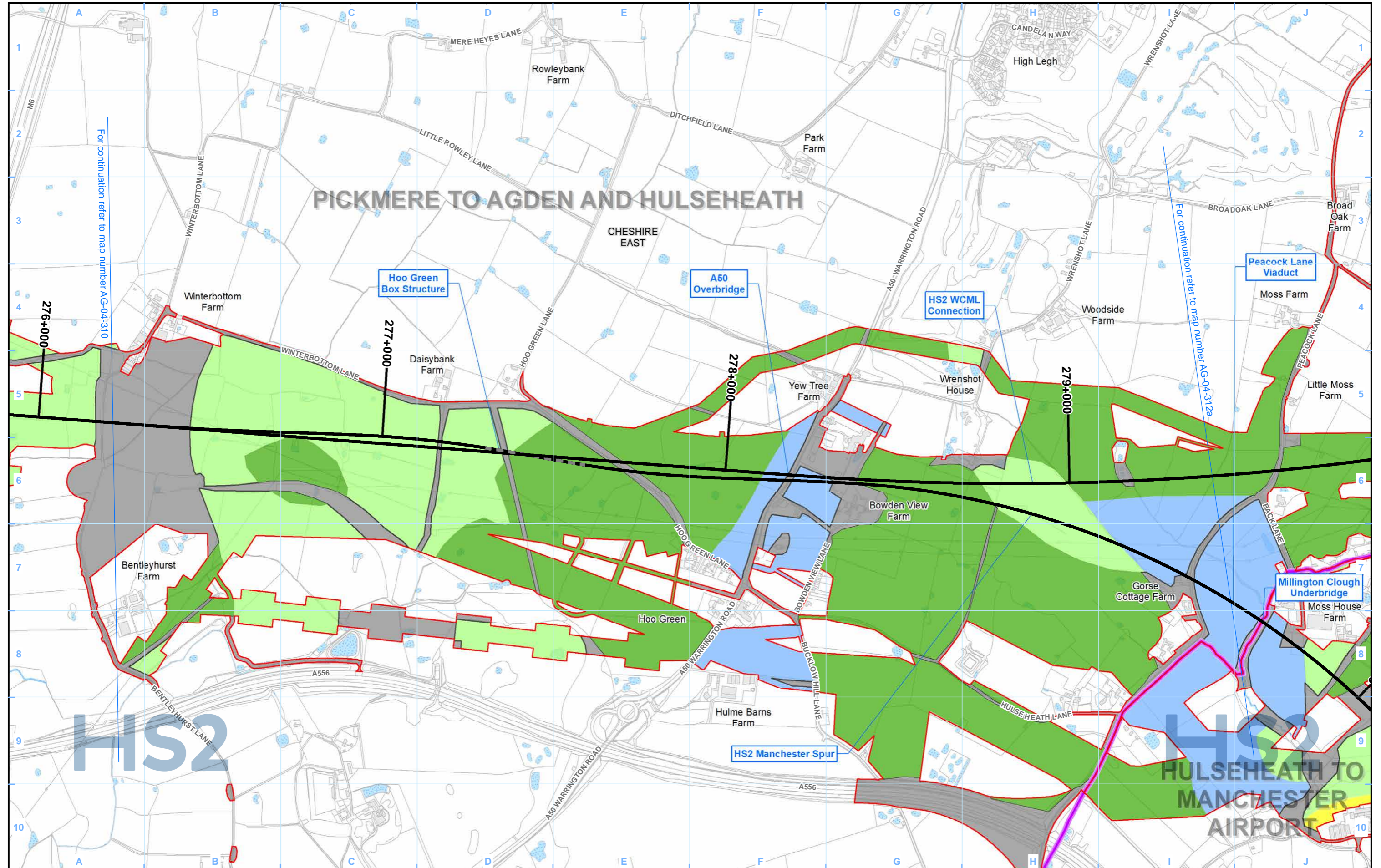
© Crown copyright and database rights 2020
OS 100049190

Scale at A3: 1:10,000

0 100 200 300 400
Metres

Doc Number: 2DE01-MWJ-EV-MAP-M000-002390- P01

Date: 09/09/21



Legend

Route in tunnel	Watercourse	Agricultural land classification: Grade 1 - excellent	Grade 3b - moderate
Route on surface	Water body	Grade 2 - very good	Grade 4 - poor
Depot, station, headhouse or portal building		Grade 3a - good	Grade 5 - very poor
Land potentially required during construction		Other land	
Community area boundary			
County boundary			
District/Borough boundary			

Map Number	AG-04-311
Map Name	Agricultural Land Quality
Community Area MA03: Pickmere to Agden and Hulseheath	

HS2

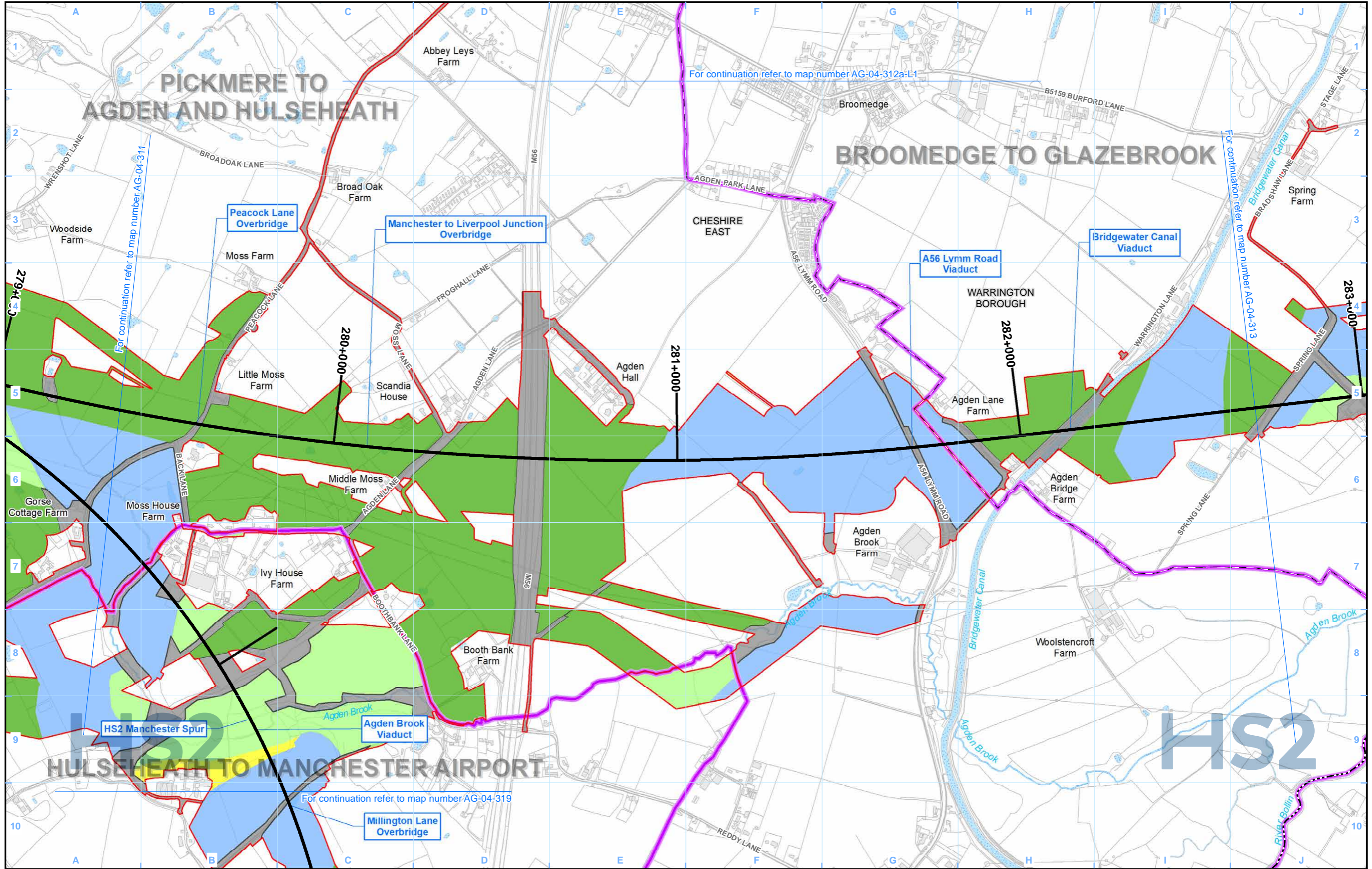
Registered in England. Registration number 06791686.
Registered office: 2 Snowhill, Queensway, Birmingham B4 6QA.

Scale at A3: 1:10,000

© Crown copyright and database rights 2020
OS 100049190

Doc Number: 2DE01-MWJ-EV-MAP-M000-000569- P01

Date: 09/09/21



Legend

For continuation refer to map number AG-04-311

For continuation refer to map number AG-04-312a-L1

For continuation refer to map number AG-04-313

For continuation refer to map number AG-04-319

Map Number	AG-04-312a
Map Name	Agricultural Land Quality
Community Area MA03: Pickmere to Agden and Hulseheath	

HS2

Registered in England. Registration number 06791686.
Registered office: 2 Snowhill, Queensway, Birmingham B4 6GA.

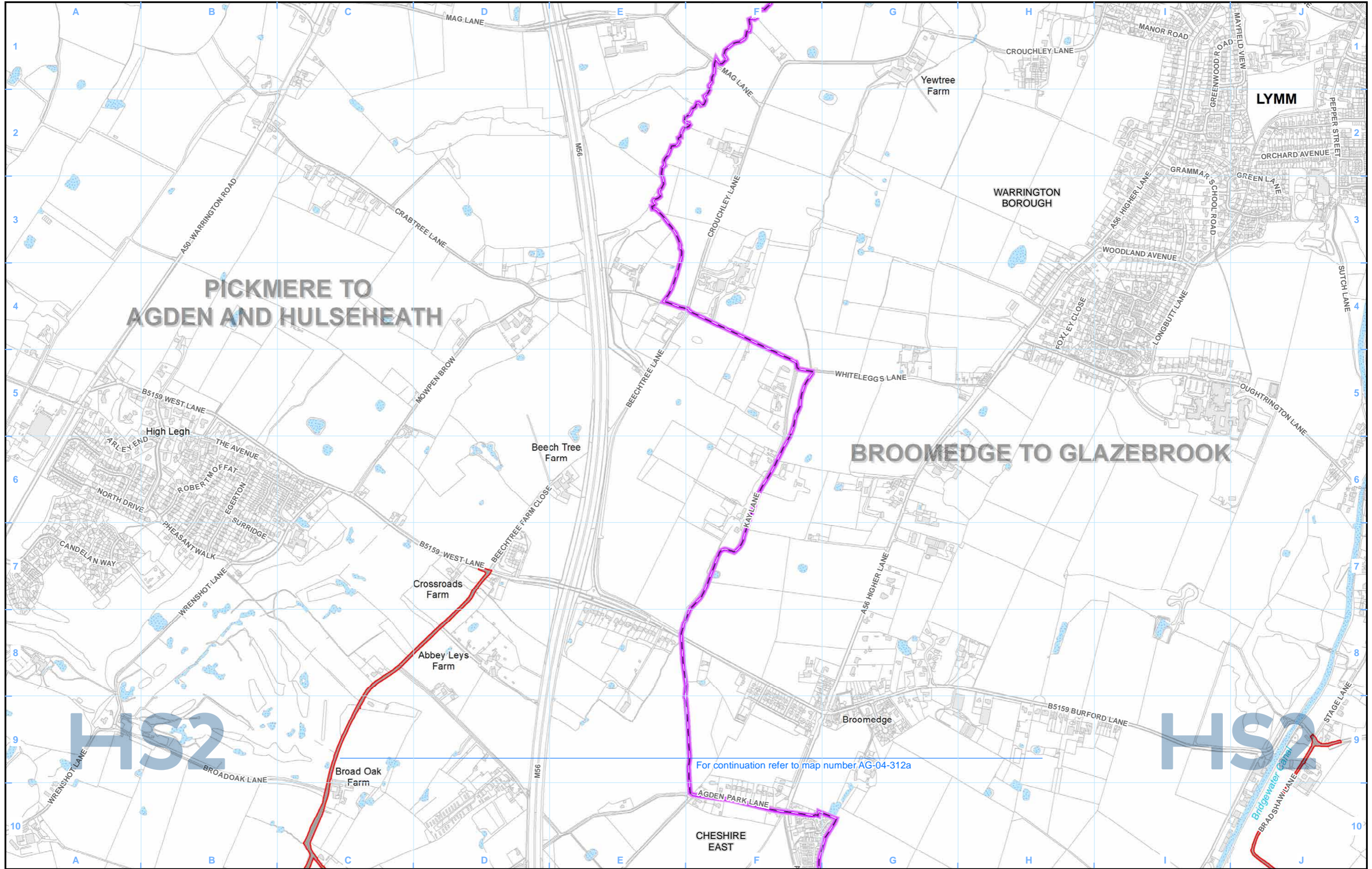
© Crown copyright and database rights 2020
OS 100049190

Doc Number: 2DE01-MWJ-EV-MAP-M000-000570- P01

Scale at A3: 1:10,000

Metres

Date: 09/09/21



Legend

Route in tunnel	Watercourse	Agricultural land classification:	Grade 3b - moderate
Route on surface	Water body	Grade 1 - excellent	Grade 4 - poor
Depot, station, headhouse or portal building		Grade 2 - very good	Grade 5 - very poor
Land potentially required during construction		Grade 3a - good	Other land
Community area boundary			
County boundary			
District/Borough boundary			

Map Number	AG-04-312a-L1
Map Name	Agricultural Land Quality
Community Area MA03: Pickmere to Agden and Hulseheath	

	HS2 Ltd accept no responsibility for any circumstances, which arise from the reproduction of this map after alteration, amendment or abbreviation or if it is issued in part or issued incomplete in any way.
Registered in England. Registration number 06791686. Registered office: 2 Snowhill, Queensway, Birmingham B4 6QA.	Scale at A3: 1:10,000
© Crown copyright and database rights 2020 OS 100049190	
Doc Number: 2DE01-MWJ-EV-MAP-M000-002391- P01	Date: 09/09/21

HS2

Registered in England. Registration number 06791686.
Registered office: 2 Snowhill, Queensway, Birmingham B4 6QA.

© Crown copyright and database rights 2020
OS 100049190

Doc Number: 2DE01-MWJ-EV-MAP-M000-002391- P01

Date: 09/09/21

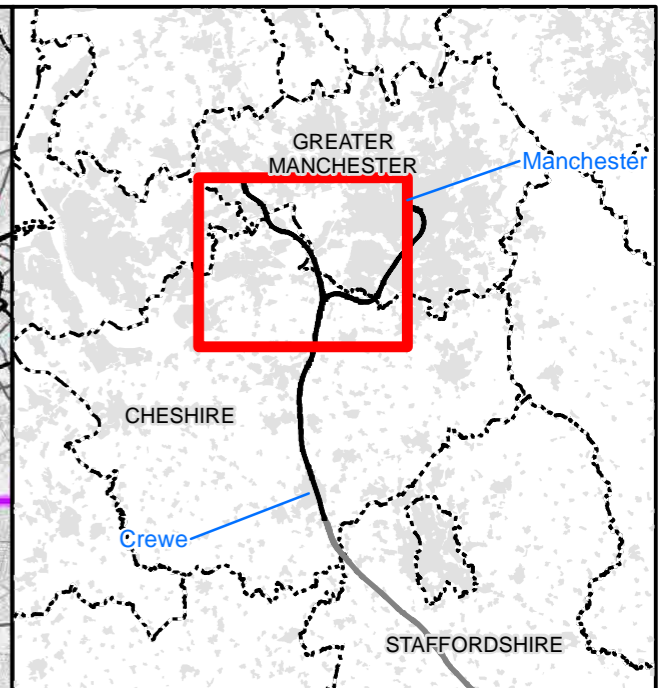
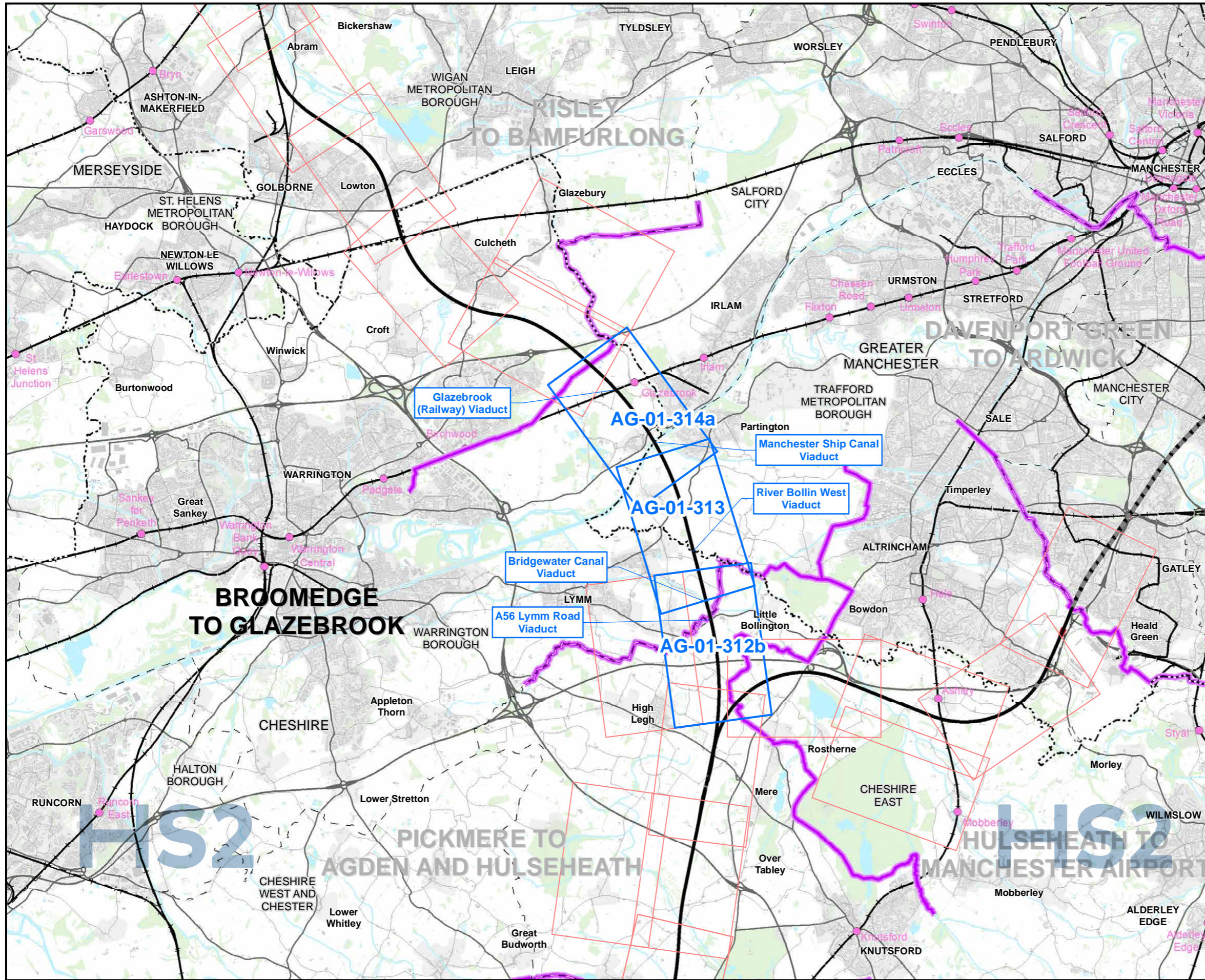
High Speed Rail (Crewe – Manchester) Environmental Statement

MA04: Broomedge to Glazebrook

AG-01 - Agricultural Holdings

AG-02 - Soil Associations

AG-04 - Agricultural Land Quality



Map Series Information:

These maps show the extent of farm holdings and the location of key farm buildings.

Main Map Legend

- Route in tunnel
- Route on surface
- Depot, station, headhouse or portal building
- Community area boundary
- Existing railway station
- County boundary
- District/Borough boundary
- Map sheets included in this community area
- Map sheets not included in this community area

Map Number	AG-01-INDEX-MA04
Map Name	Index Map of: Agricultural Holdings
	Community Area MA04: Broomedge to Glazebrook

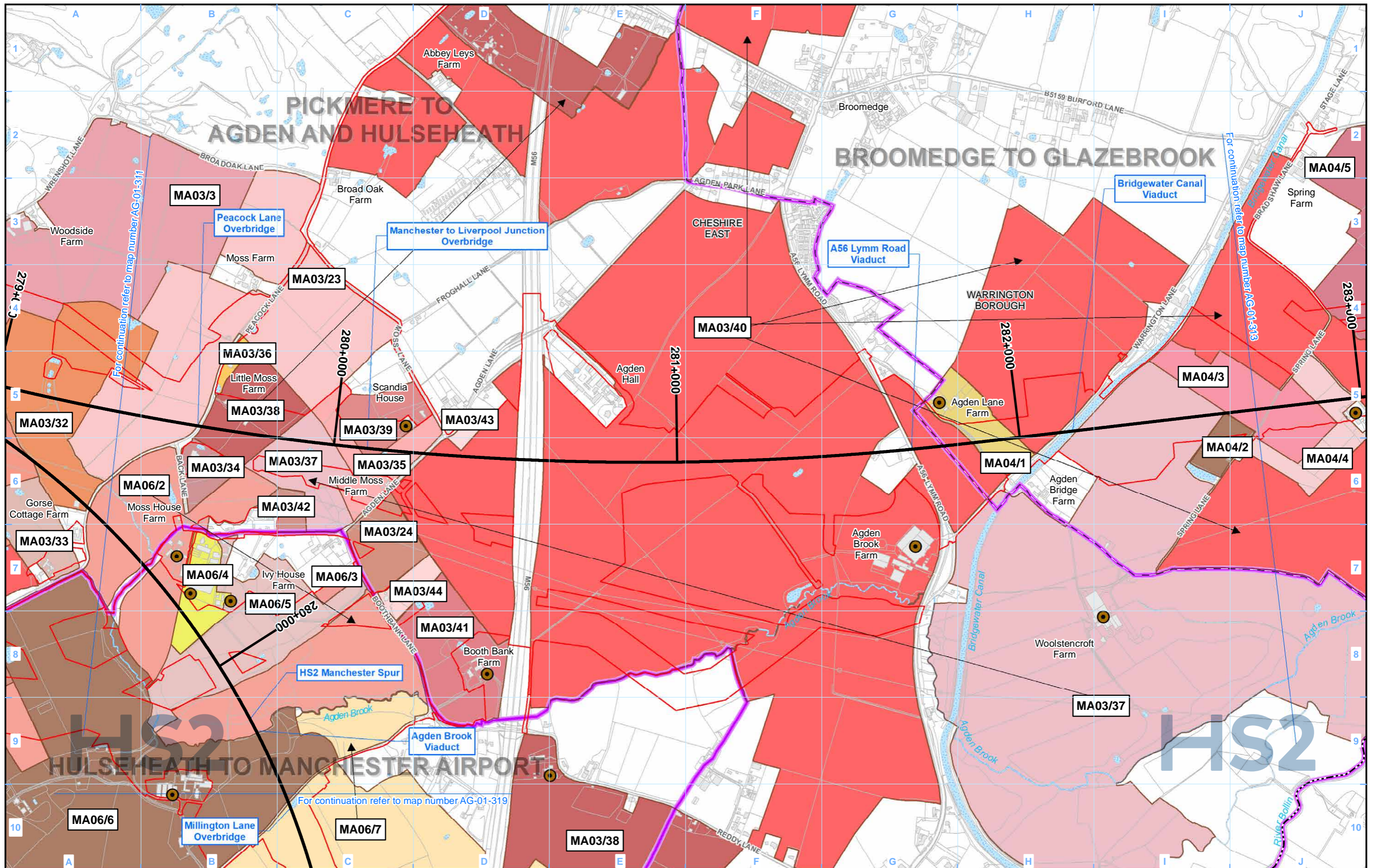
HS2 Ltd accept no responsibility for any circumstances, which arise from the reproduction of this map after alteration, amendment or abbreviation or if it is issued in part or issued incomplete in any way.

Scale at A3: 1:100,000

Registered in England. Registration number 06791686.
Registered office: 2 Snowhill, Queensway, Birmingham B4 6GA.
© Crown copyright and database rights 2020
OS 100049190

Doc Number: 2DE01-MWJ-EV-MAP-M000-000538-P01

Date: 24/08/21



- Legend**
- Route in tunnel
 - Route on surface
 - Depot, station, headhouse or portal building
 - Land potentially required during construction
 - Community area boundary
 - County boundary
 - District/Borough boundary
 - Watercourse
 - Water body
 - Agricultural and forestry holdings assessed
 - Main operational agricultural and forestry buildings
 - Agricultural and forestry holdings label
 - Unique identifier
 - Community area (CA) no.
 - Main operational agricultural and forestry buildings label (when not within its agricultural or forestry holding)

Map Number: AG-01-312b

Map Name: Agricultural Holdings

Community Area MA04:
Broomedge to Glazebrook

Map Number: AG-01-312b

Map Name: Agricultural Holdings

Community Area MA04:
Broomedge to Glazebrook

HS2

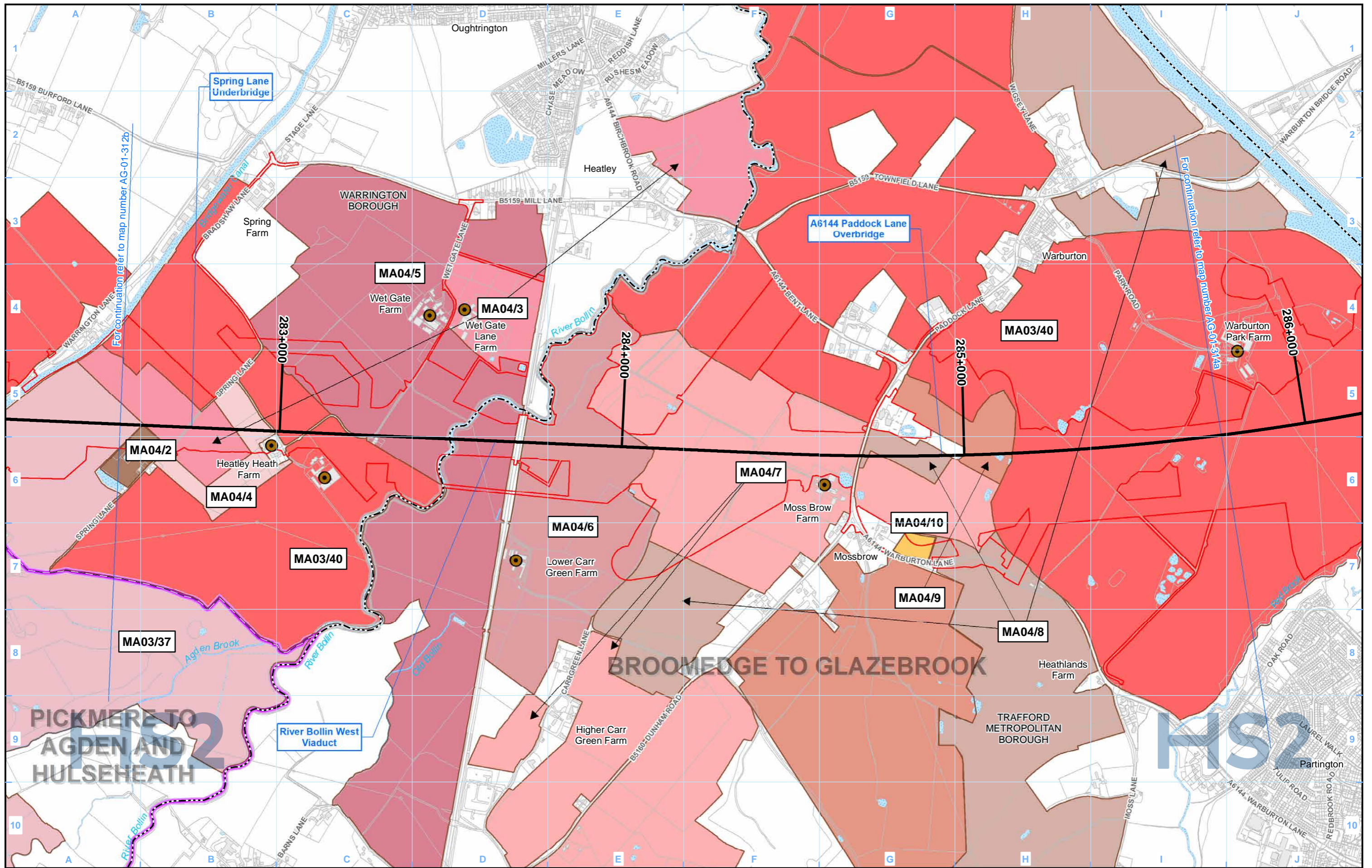
Registered in England. Registration number 06791686.
Registered office: 2 Snowhill, Queensway, Birmingham B4 6GA.

© Crown copyright and database rights 2020
OS 100049190

Doc Number: 2DE01-MWJ-EV-MAP-M000-000514-P01

Scale at A3: 1:10,000

Date: 24/08/21



- Legend**
- Route in tunnel
 - Route on surface
 - Depot, station, headhouse or portal building
 - Land potentially required during construction
 - Community area boundary
 - County boundary
 - District/Borough boundary
 - Watercourse
 - Water body
 - Agricultural and forestry holdings assessed
 - Main operational agricultural and forestry buildings
 - Agricultural and forestry holdings label
 - Unique identifier
 - Community area (CA) no.
 - Main operational agricultural and forestry buildings label (when not within its agricultural or forestry holding)

Map Number: AG-01-313

Map Name: Agricultural Holdings

Community Area MA04: Broomedge to Glazebrook

Map Number: AG-01-313

Map Name: Agricultural Holdings

Community Area MA04: Broomedge to Glazebrook

HS2

Registered in England. Registration number 06791686.
Registered office: 2 Snowhill, Queensway, Birmingham B4 6QA.

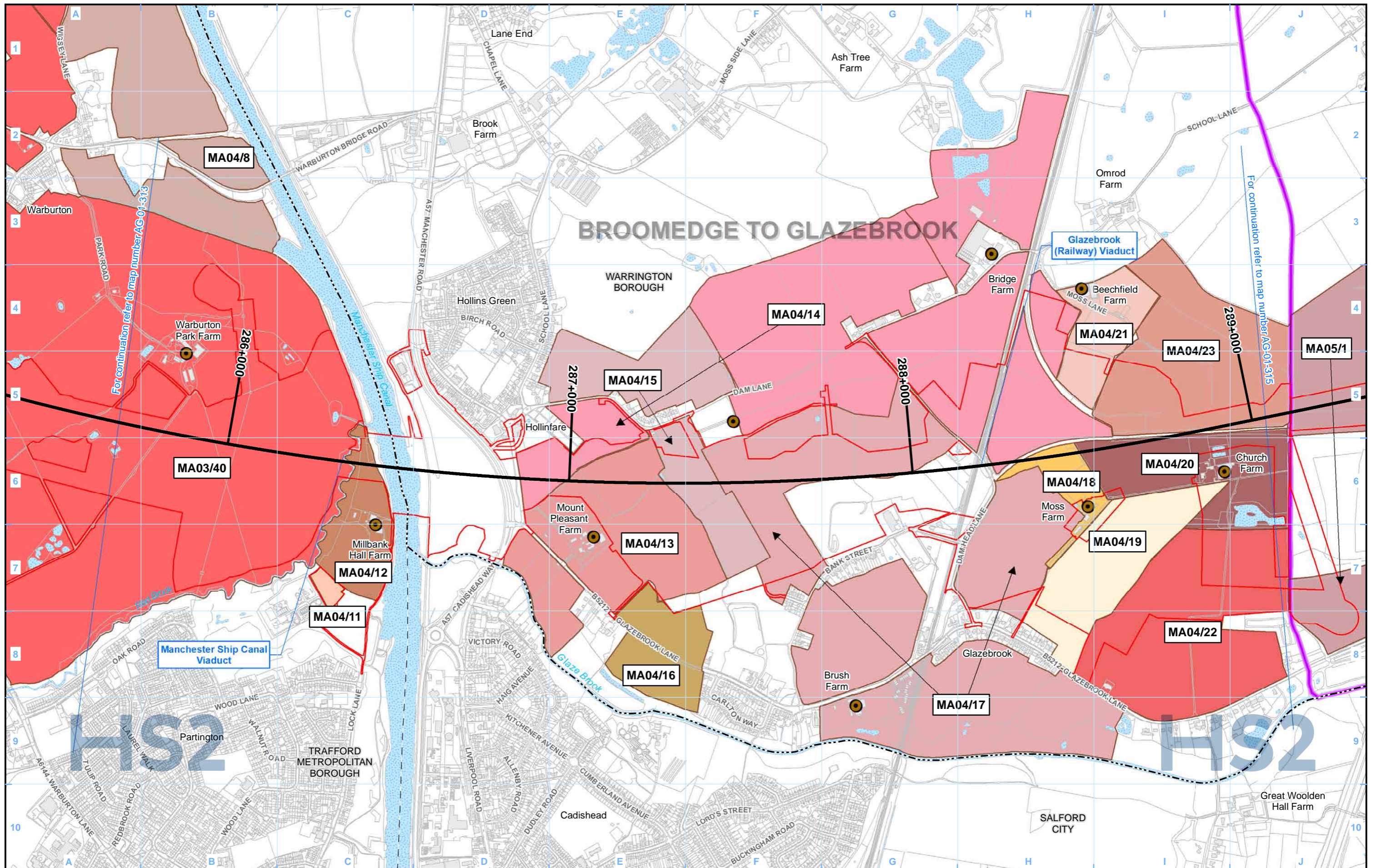
© Crown copyright and database rights 2020
OS 100049190

Doc Number: 2DE01-MWJ-EV-MAP-M000-000515-P01

Date: 24/08/21

Scale at A3: 1:10,000

0 100 200 300 400 Metres



Legend

- Route in tunnel
- Route on surface
- Depot, station, headhouse or portal building
- Land potentially required during construction
- Community area boundary
- County boundary
- District/Borough boundary
- Watercourse
- Water body
- Agricultural and forestry holdings assessed
- Main operational agricultural and forestry buildings
- Agricultural and forestry holdings label
- LA01/01 Unique identifier
- Community area (CA) no.
- LA01/01 Main operational agricultural and forestry buildings label (when not within its agricultural or forestry holding)

Map Number	AG-01-314a
Map Name	Agricultural Holdings
Community Area MA04: Broomedge to Glazebrook	

HS2

Registered in England. Registration number 06791686.
Registered office: 2 Snowhill, Queensway, Birmingham B4 6GA.

© Crown copyright and database rights 2020
OS 100049190

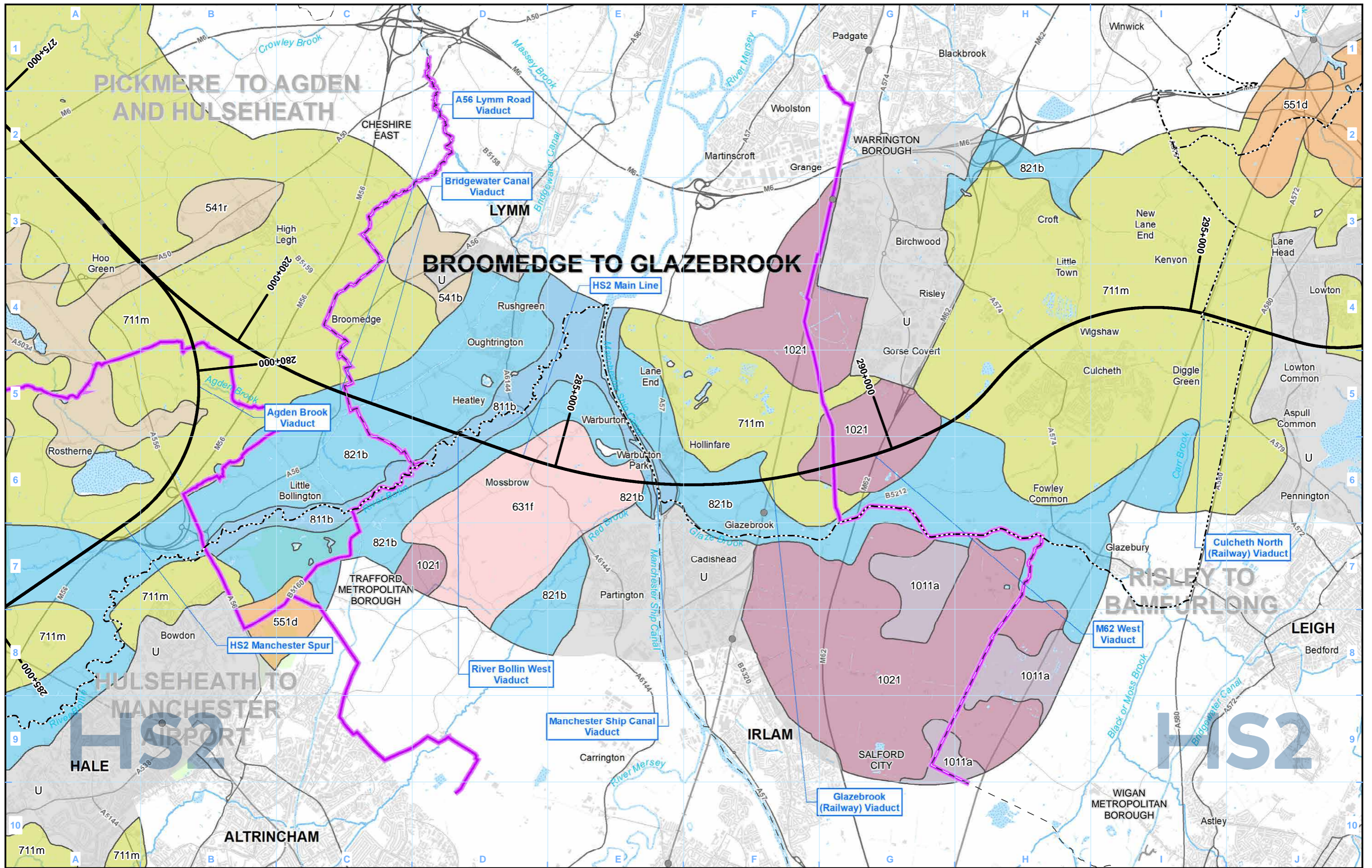
Doc Number: 2DE01-MWJ-EV-MAP-M000-000516-P01

Scale at A3: 1:10,000

Metres

Date: 24/08/21

HS2 Ltd accept no responsibility for any circumstances, which arise from the reproduction of this map after alteration, amendment or abbreviation or if it is issued in part or issued incomplete in any way.



Legend

- Route in tunnel
- Route on surface
- Depot, station, headhouse or portal building
- Community area boundary
- County boundary
- District/Borough boundary
- Watercourse
- Water body
- Existing railway station
- Existing rail line
- Airport

National Soil Map soil association codes and names:

1011a - Longmoss	551a - Bridgnorth	811b - Conway
1021 - Turbarry Moor	551d - Newport 1	821b - Blackwood
541b - Bromsgrove	631f - Crannymoor	U - Unsurveyed - as identified by National Soil Map dataset
541r - Wick 1	711m - Salop	

Map Number: AG-02-304

Map Name: Soil Associations

Community Area MA04: Broomedge to Glazebrook

HS2

HS2 Ltd accepted no responsibility for any circumstances, which arise from the reproduction of this map after alteration, amendment or abbreviation or if it is issued in part or issued incomplete in any way.

Registered in England. Registration number 06791686.
Registered office: 2 Snowhill, Queensway, Birmingham B4 6GA.

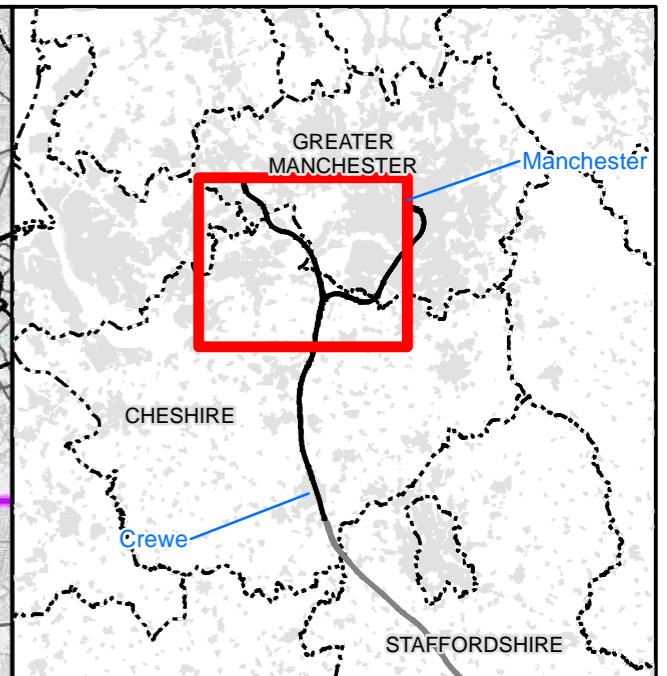
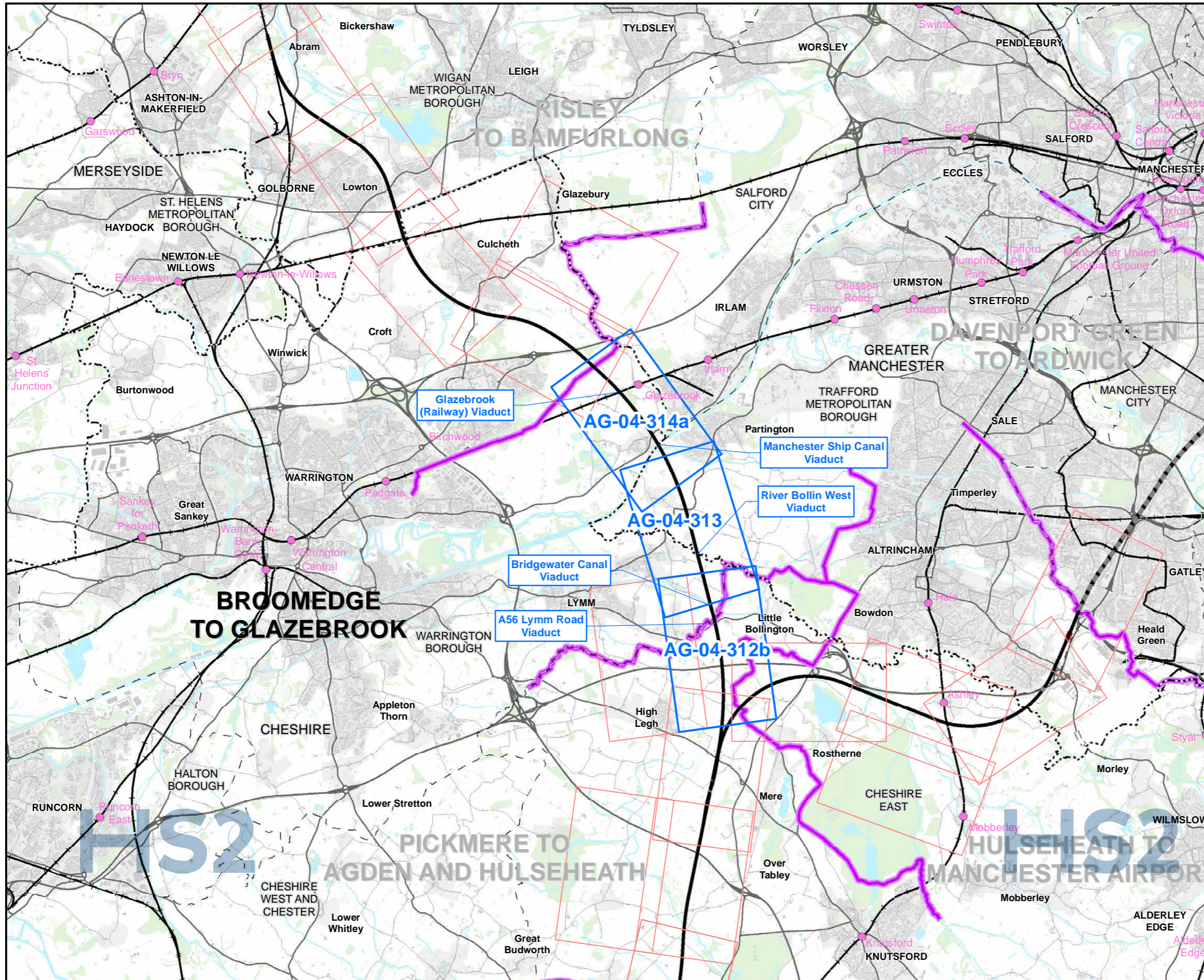
© Crown copyright and database rights 2020
OS 100049190

Scale at A3: 1:50,000

Doc Number: 2DE01-MWJ-EV-MAP-M000-000549-P01

Date: 24/08/21

This page is intentionally blank



Map Series Information:

These maps show the distribution of agricultural land quality within the construction boundary.

Farm names have been provided by Ordnance Survey MasterMap, **OCTOBER 2018**. In some cases farm names have been amended or added to reflect the name used by the current owner or occupier; these are represented in brown text.

- Main Map Legend**
- Route in tunnel
 - Route on surface
 - Depot, station, headhouse or portal building
 - Community area boundary
 - Existing railway station
 - County boundary
 - District/Borough boundary
 - Map sheets included in this community area
 - Map sheets not included in this community area

Map Number: AG-04-INDEX-MA04

Map Name: Index Map of: Agricultural Land Quality

Community Area MA04: Broomedge to Glazebrook

HS2

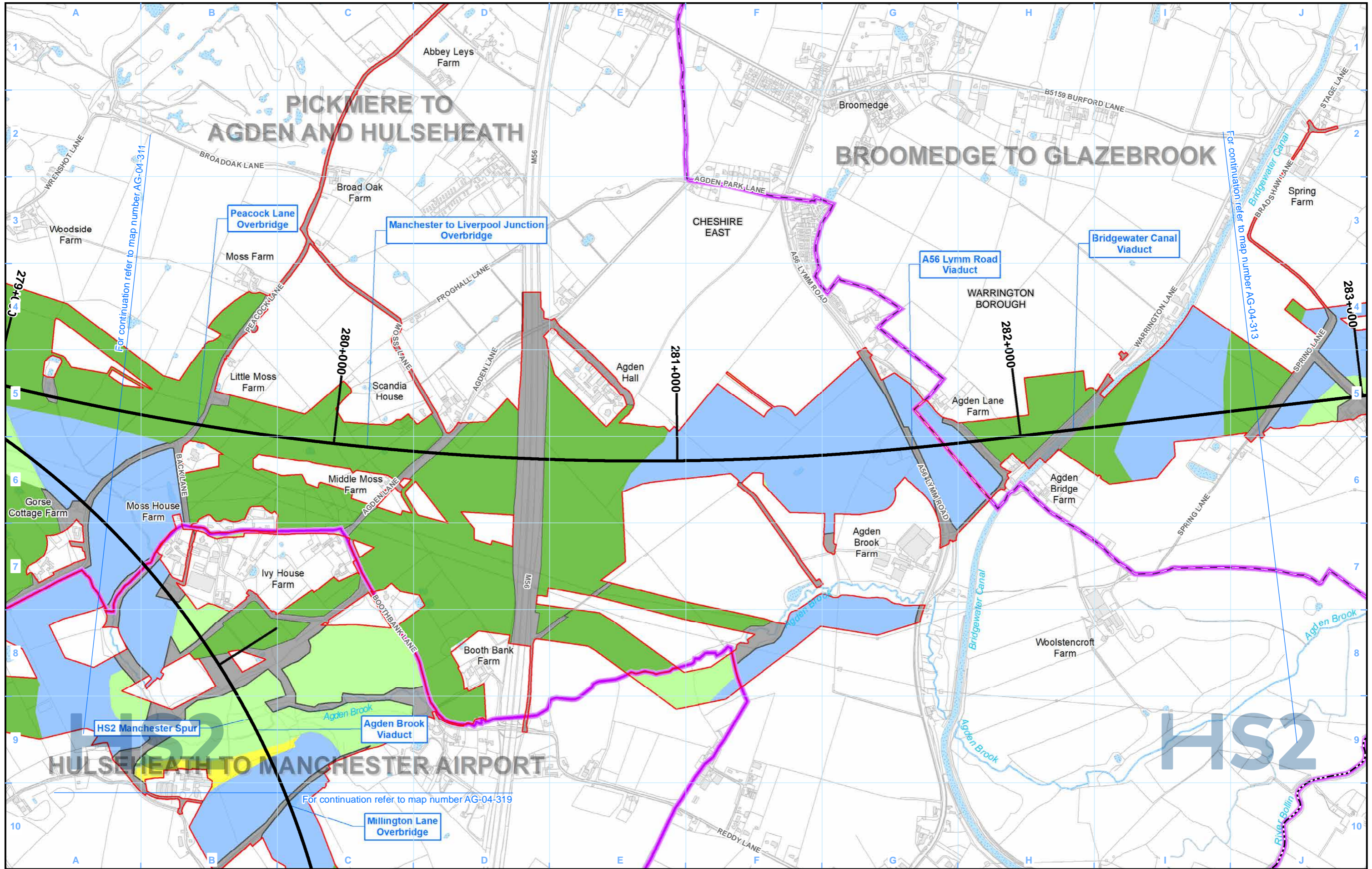
Registered in England. Registration number 06791686.
Registered office: 2 Snowhill, Queensway, Birmingham B4 6QA.

Scale at A3: 1:100,000

© Crown copyright and database rights 2020
OS 100049190

Doc Number: 2DE01-MWJ-EV-MAP-M000-000595-P01

Date: 09/09/21



Legend

		Agricultural land classification:	

Map Number	AG-04-312b
Map Name	Agricultural Land Quality
Community Area MA04: Broomedge to Glazebrook	

HS2

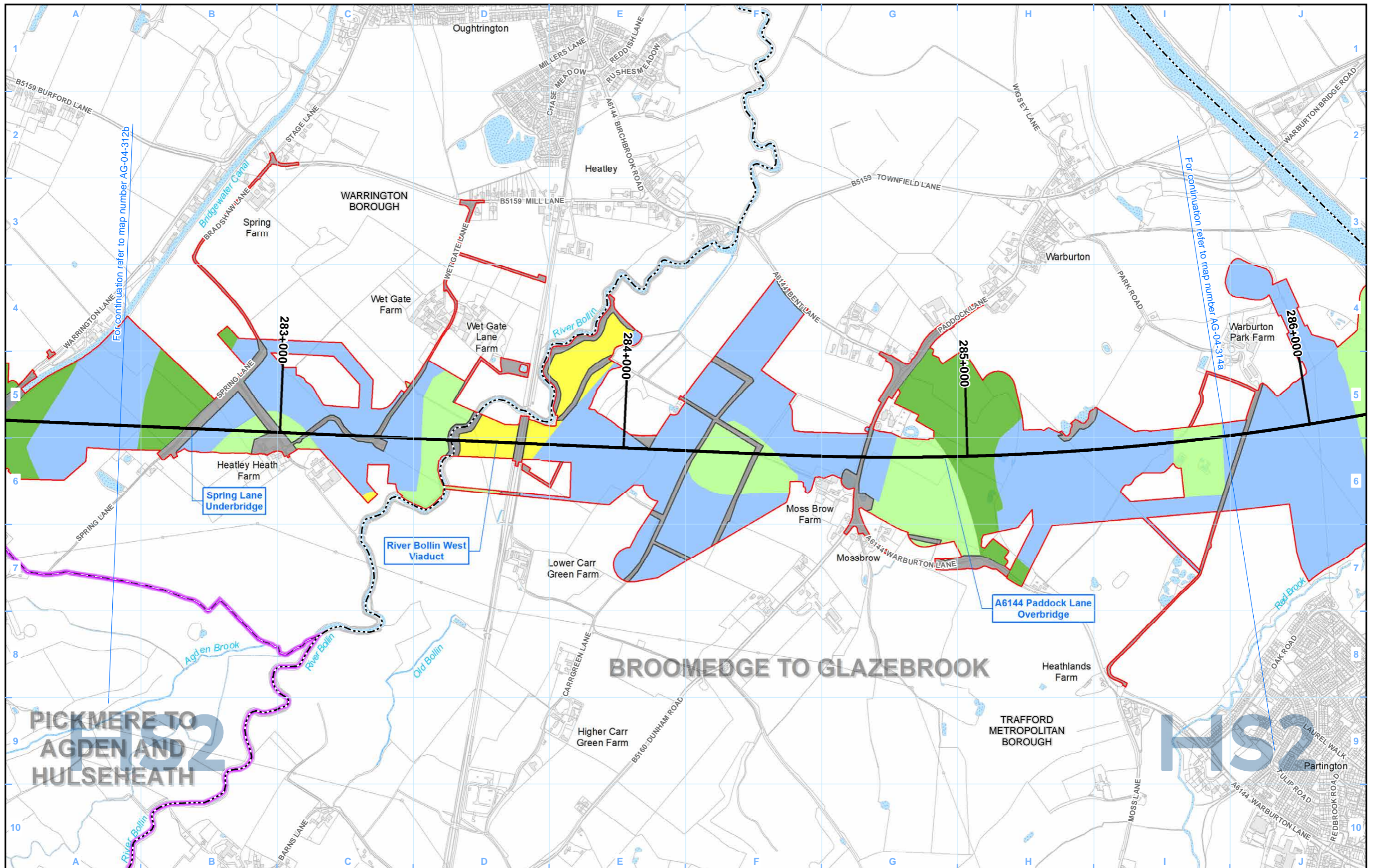
Registered in England. Registration number 06791686.
Registered office: 2 Snowhill, Queensway, Birmingham B4 6GA.

Scale at A3: 1:10,000

© Crown copyright and database rights 2020
OS 100049190

Doc Number: 2DE01-MWJ-EV-MAP-M000-000571- P01

Date: 09/09/21



- Legend**
- Route in tunnel
 - Route on surface
 - Depot, station, headhouse or portal building
 - Land potentially required during construction
 - Community area boundary
 - County boundary
 - District/Borough boundary
 - Watercourse
 - Water body

- Agricultural land classification:**
- Grade 1 - excellent
 - Grade 2 - very good
 - Grade 3a - good
 - Grade 3b - moderate
 - Grade 4 - poor
 - Grade 5 - very poor
 - Other land

Map Number
AG-04-313

Map Name
Agricultural Land Quality

Community Area MA04:
Broomedge to Glazebrook

HS2

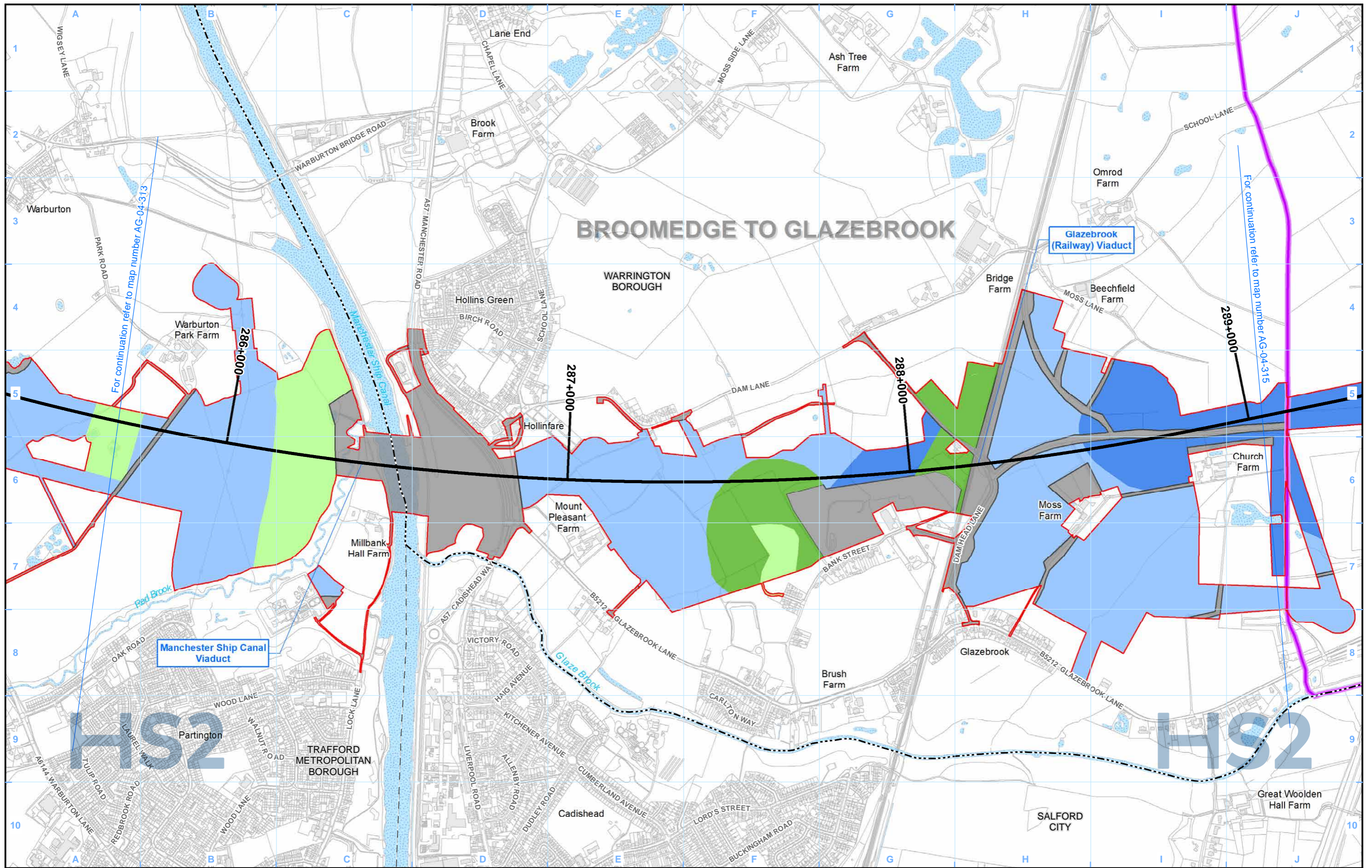
Registered in England. Registration number 06791686.
Registered office: 2 Snowhill, Queensway,
Birmingham B4 6QA.

Scale at A3: 1:10,000

© Crown copyright and database rights 2020
OS 100049190

Doc Number: 2DE01-MWJ-EV-MAP-M000-000572- P01

Date: 09/09/21



Legend

		Agricultural land classification:	

Map Number	AG-04-314a
Map Name	Agricultural Land Quality
Community Area MA04: Broomedge to Glazebrook	

HS2

Registered in England. Registration number 06791686.
Registered office: 2 Snowhill, Queensway, Birmingham B4 6QA.

Scale at A3: 1:10,000

© Crown copyright and database rights 2020
OS 100049190

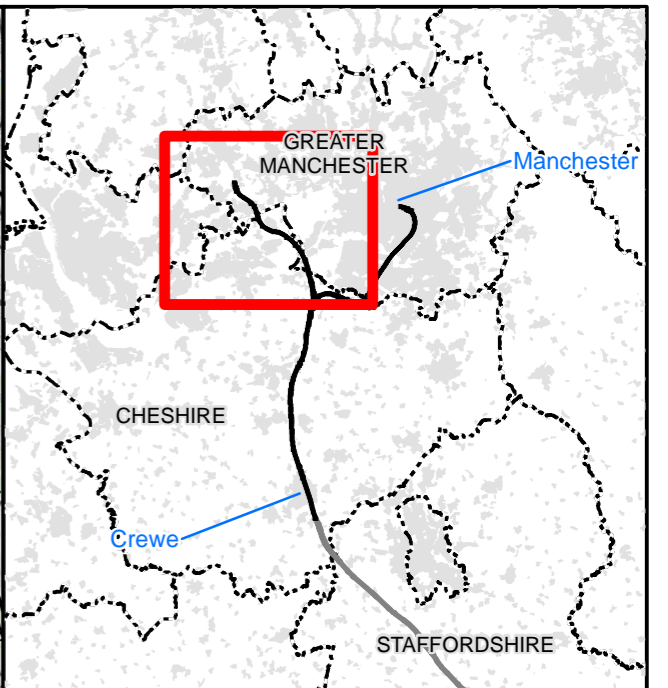
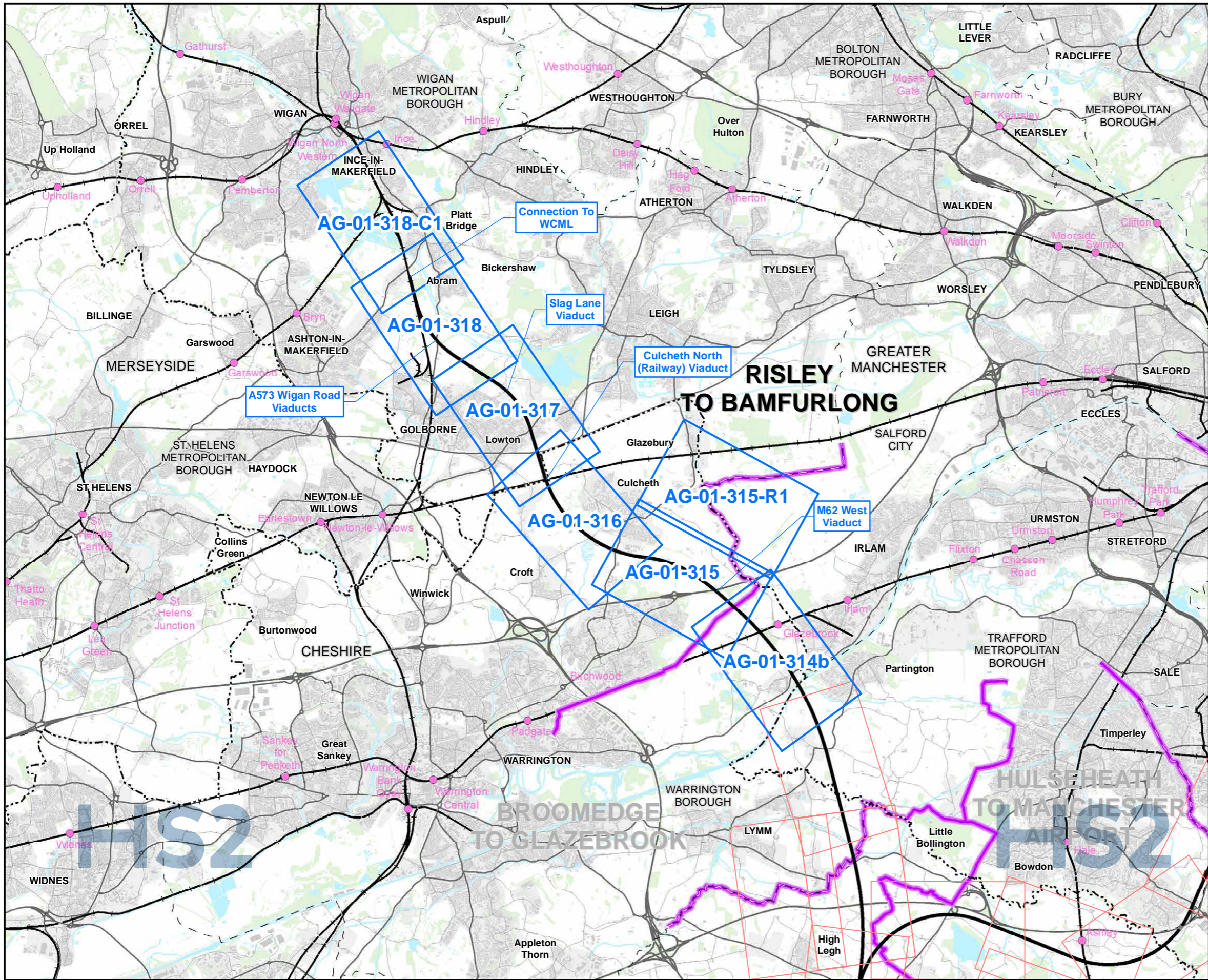
Doc Number: 2DE01-MWJ-EV-MAP-M000-000573- P01

Date: 09/09/21

This page is intentionally blank

High Speed Rail (Crewe – Manchester) Environmental Statement

MA05: Risley to Bamfurlong
AG-01 - Agricultural Holdings
AG-02 - Soil Associations
AG-04 - Agricultural Land Quality



Map Series Information:

These maps show the extent of farm holdings and the location of key farm buildings.

Main Map Legend

- Route in tunnel
- Route on surface
- Depot, station, headhouse or portal building
- Community area boundary
- Existing railway station
- County boundary
- District/Borough boundary
- Map sheets included in this community area
- Map sheets not included in this community area

Map Number	AG-01-INDEX-MA05
Map Name	Index Map of: Agricultural Holdings
	Community Area MA05: Risley to Bamfurlong

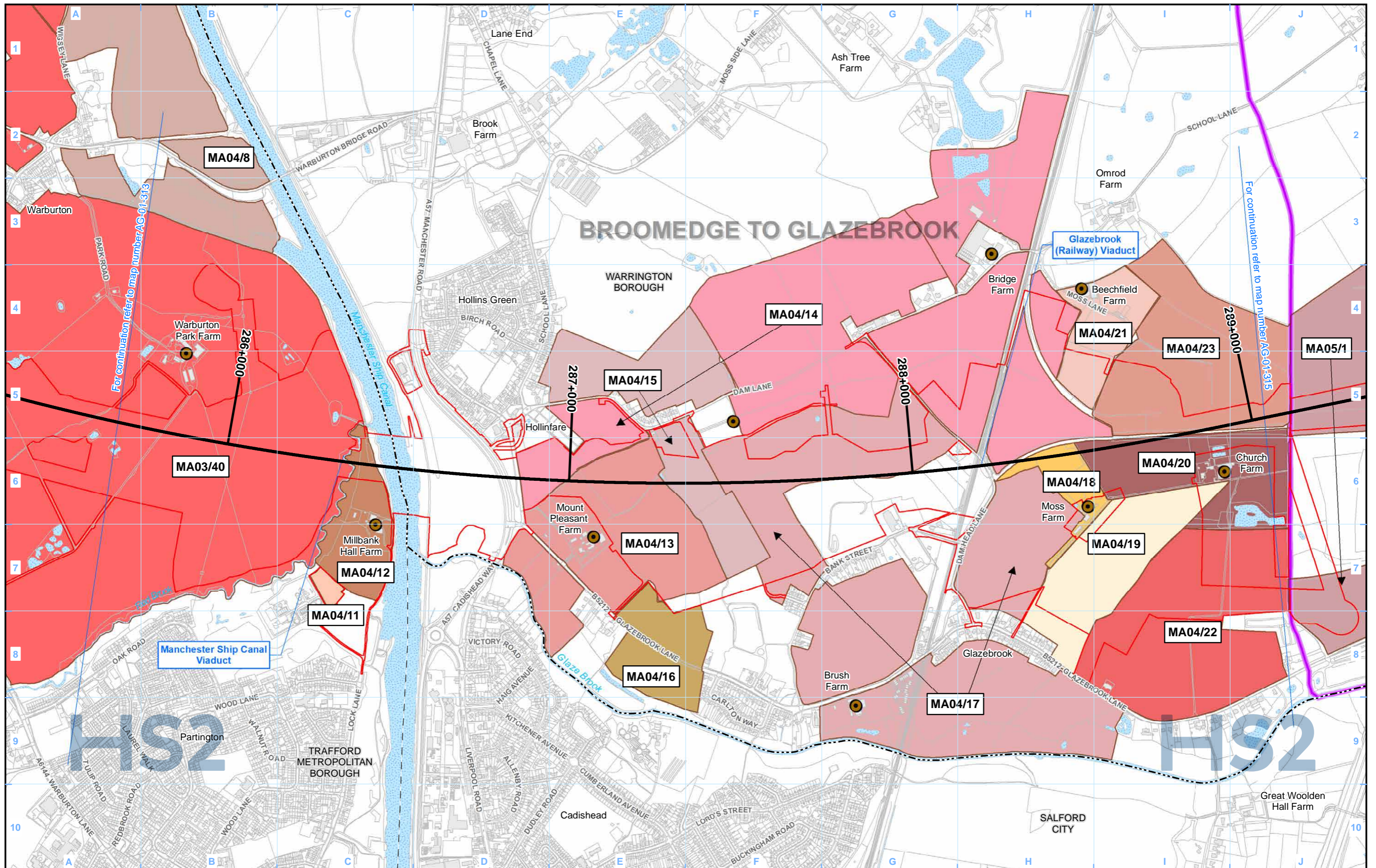
HS2 Ltd accept no responsibility for any circumstances, which arise from the reproduction of this map after alteration, amendment or abbreviation or if it is issued in part or issued incomplete in any way.

Registered in England. Registration number 06791686.
Registered office: 2 Snowhill, Queensway, Birmingham B4 6GA.

Scale at A3: 1:100,000

© Crown copyright and database rights 2020
OS 100049190

Doc Number: 2DE01-MWJ-EV-MAP-M000-000539-P01 Date: 24/08/21



Legend

- Route in tunnel
- Route on surface
- Depot, station, headhouse or portal building
- Land potentially required during construction
- Community area boundary
- County boundary
- District/Borough boundary
- Watercourse
- Water body
- Agricultural and forestry holdings assessed
- Main operational agricultural and forestry buildings
- Agricultural and forestry holdings label
LA01/01 Unique identifier
Community area (CA) no.
- Main operational agricultural and forestry buildings label
(when not within its agricultural or forestry holding)

Map Number AG-01-314b	Map Name Agricultural Holdings
Community Area MA05: Risley to Bamfurlong	

HS2 Ltd accept no responsibility for any circumstances, which arise from the reproduction of this map after alteration, amendment or abbreviation or if it is issued in part or issued incomplete in any way.

Registered in England. Registration number 06791686.
Registered office: 2 Snowhill, Queensway, Birmingham B4 6QA.

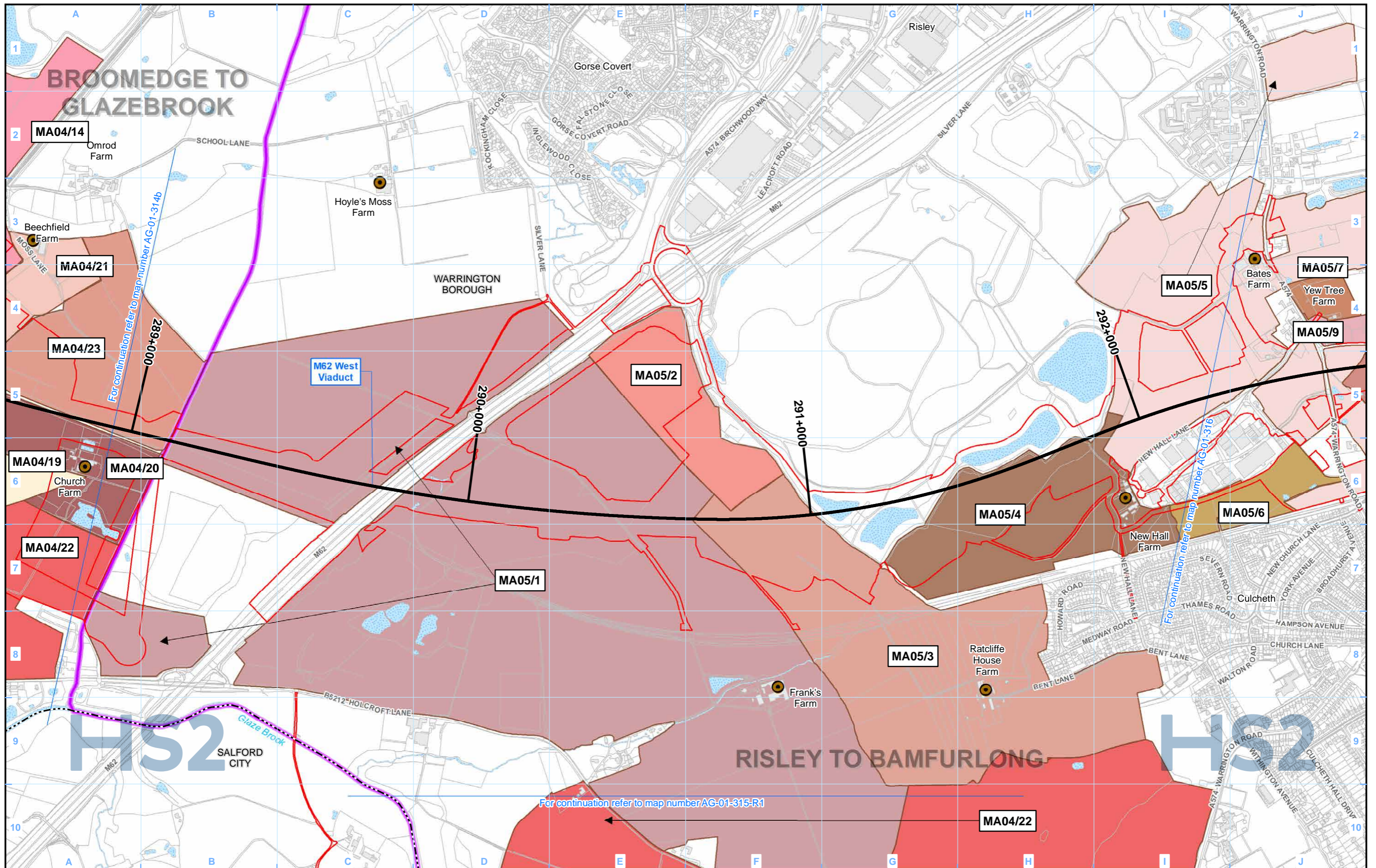
© Crown copyright and database rights 2020
OS 100049190

Doc Number: 2DE01-MWJ-EV-MAP-M000-000517-P01

Scale at A3: 1:10,000

Metres

Date: 24/08/21



- Legend**
- Route in tunnel
 - Route on surface
 - Depot, station, headhouse or portal building
 - Land potentially required during construction
 - Community area boundary
 - County boundary
 - District/Borough boundary
 - Watercourse
 - Water body
 - Agricultural and forestry holdings assessed
 - Main operational agricultural and forestry buildings
 - Agricultural and forestry holdings label
 - Unique identifier
 - Community area (CA) no.
 - Main operational agricultural and forestry buildings label (when not within its agricultural or forestry holding)

Map Number	AG-01-315
Map Name	Agricultural Holdings
Community Area MA05: Risley to Bamfurlong	

HS2 Ltd accept no responsibility for any circumstances, which arise from the reproduction of this map after alteration, amendment or abbreviation or if it is issued in part or issued incomplete in any way.

Registered in England. Registration number 06791686.
Registered office: 2 Snowhill, Queensway, Birmingham B4 6GA.

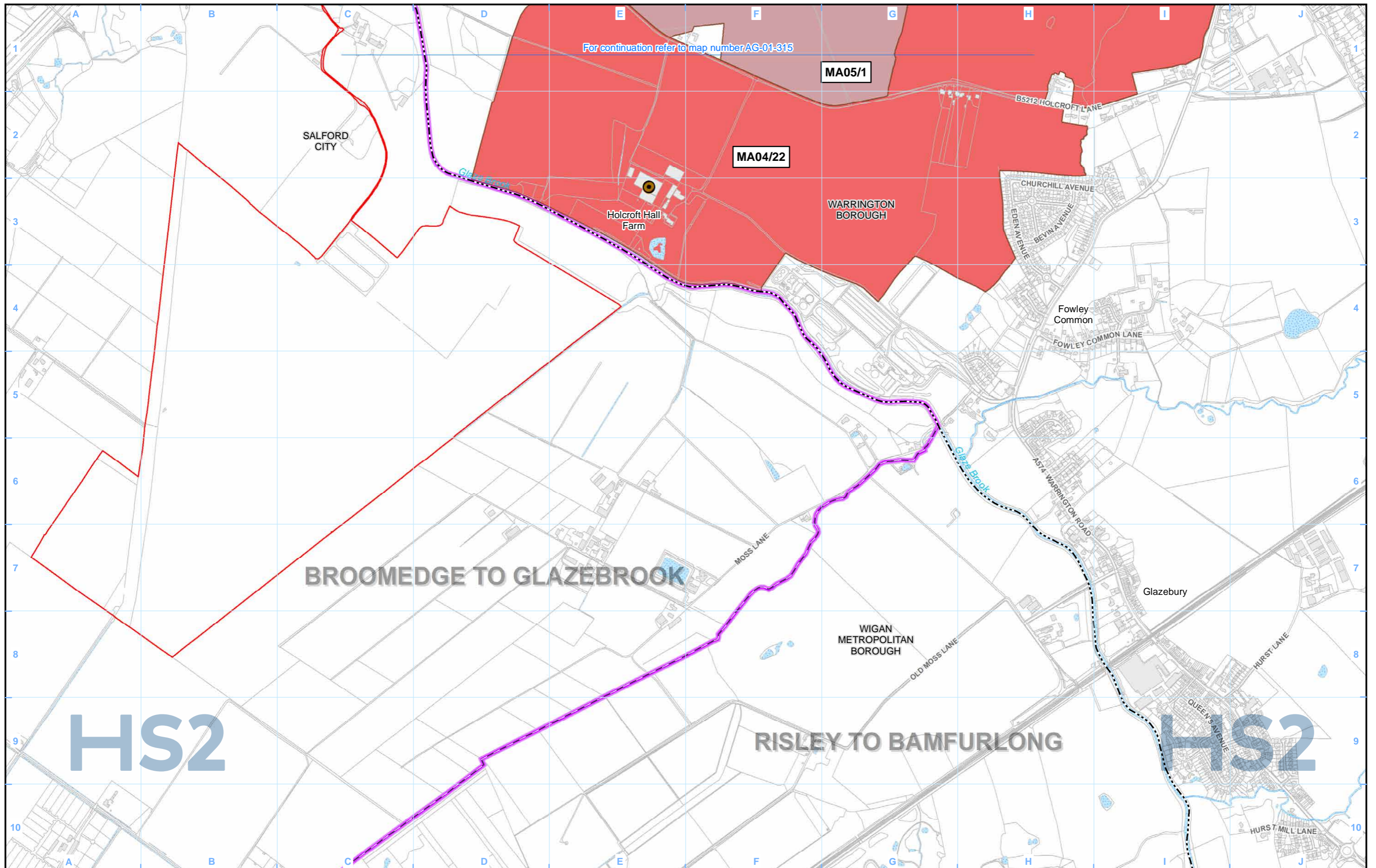
© Crown copyright and database rights 2020
OS 100049190

Doc Number: 2DE01-MWJ-EV-MAP-M000-000518-P01

Scale at A3: 1:10,000

Metres

Date: 24/08/21



For continuation refer to map number AG-01-315

MA05/1

MA04/22

SALFORD CITY

Holcroft Hall Farm

WARRINGTON BOROUGH

CHURCHILL AVENUE

EDEN AVENUE

BEVIN AVENUE

Fowley Common

FOWLEY COMMON LANE

BROOMEDGE TO GLAZEBROOK

MOSS LANE

WIGAN METROPOLITAN BOROUGH

OLD MOSS LANE

AS14 WARRINGTON ROAD

Glazebury

HURST LANE

RISLEY TO BAMFURLONG

QUEEN'S AVENUE

HURST MILL LANE

HS2

HS2

- Legend**
- Route in tunnel
 - Route on surface
 - Depot, station, headhouse or portal building
 - Land potentially required during construction
 - Community area boundary
 - County boundary
 - District/Borough boundary
 - Watercourse
 - Water body

- Agricultural and forestry holdings assessed
- Main operational agricultural and forestry buildings
- Agricultural and forestry holdings label
- Unique identifier
- Community area (CA) no.
- Main operational agricultural and forestry buildings label (when not within its agricultural or forestry holding)

Map Number	AG-01-315-R1
Map Name	Agricultural Holdings
Community Area MA05: Risley to Bamfurlong	

HS2

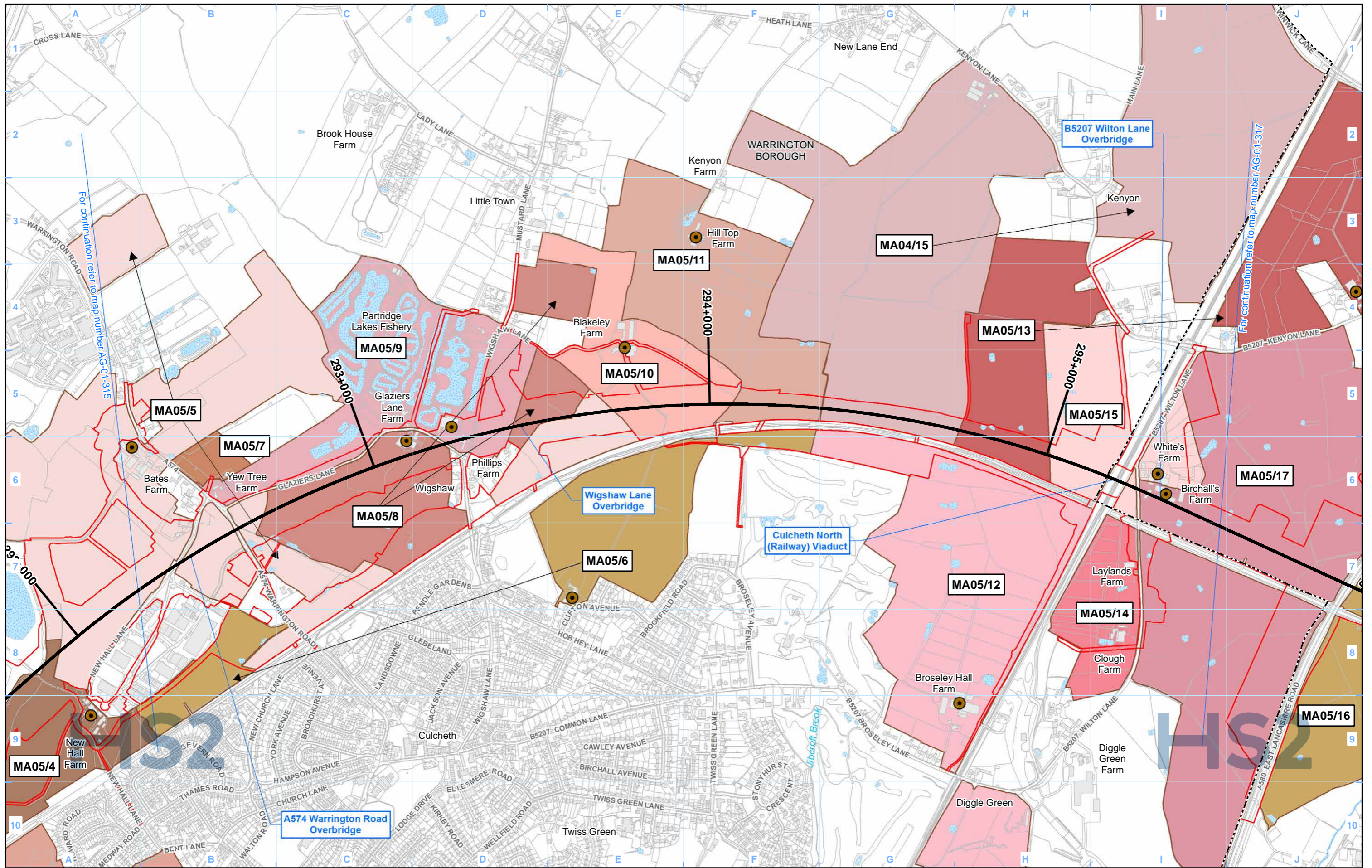
Registered in England. Registration number 06791686.
Registered office: 2 Snowhill, Queensway, Birmingham B4 6GA.

© Crown copyright and database rights 2020
OS 100049190

Scale at A3: 1:10,000

Doc Number: 2DE01-MWJ-EV-MAP-M000-002798-P01

Date: 24/08/21



Legend

	Agricultural and forestry holdings assessed
	Main operational agricultural and forestry buildings
	Agricultural and forestry holdings label
	LA01/01 Unique identifier
	Community area (CA) no.
	Main operational agricultural and forestry buildings label (when not within its agricultural or forestry holding)

Map Number	AG-01-316
Map Name	Agricultural Holdings
Community Area MA05: Risley to Bamfurlong	

HS2 Ltd accept no responsibility for any circumstances, which arise from the reproduction of this map after alteration, amendment or abbreviation or if it is issued in part or issued incomplete in any way.

Registered in England. Registration number 06791686.
Registered office: 2 Snowhill, Queensway, Birmingham B4 6QA.

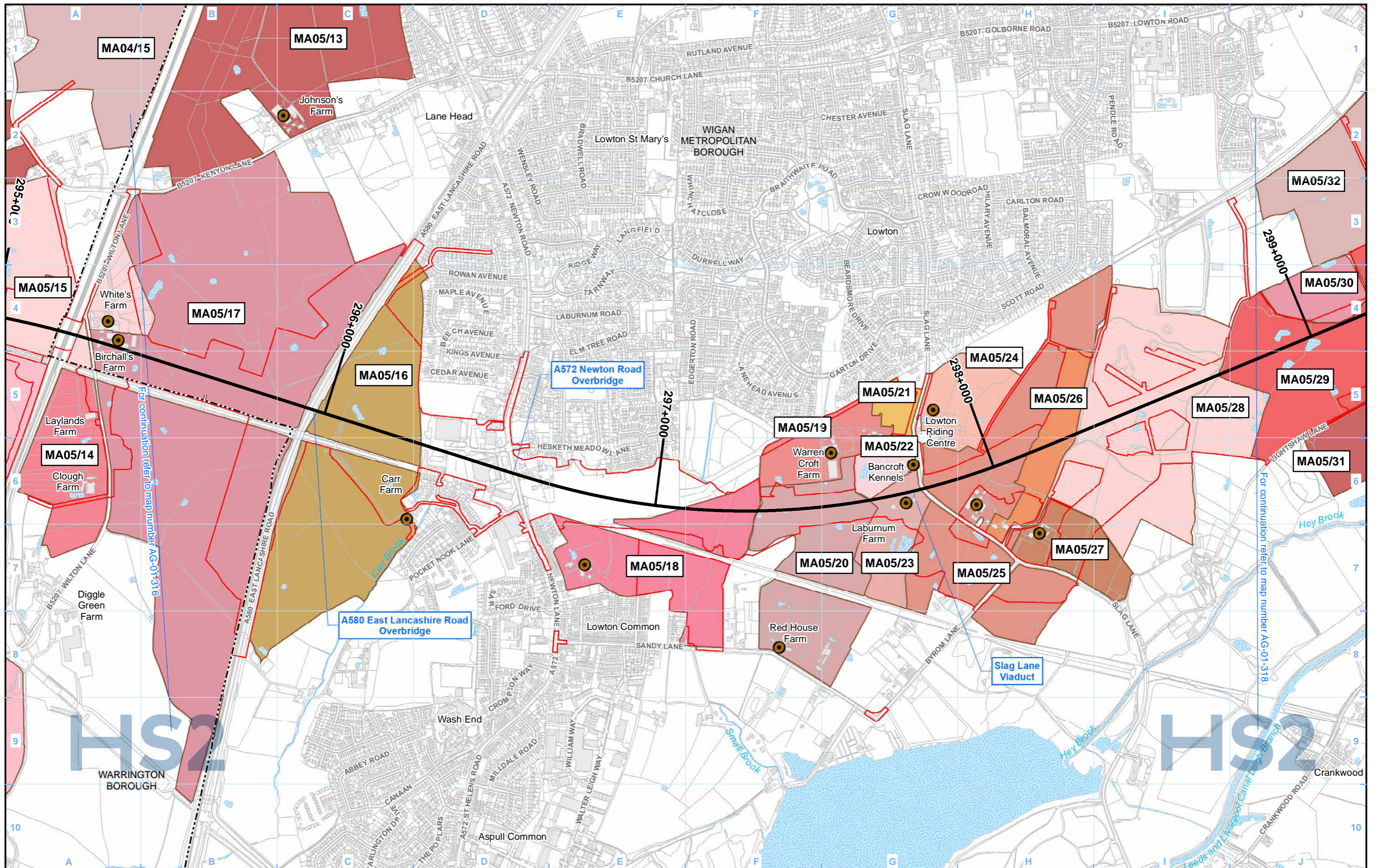
© Crown copyright and database rights 2020
OS 100049190

Doc Number: 2DE01-MWJ-EV-MAP-M000-000519-P01

Scale at A3: 1:10,000

Metres

Date: 24/08/21



Legend

- Route in tunnel
- Route on surface
- Depot, station, headhouse or portal building
- Land potentially required during construction
- Community area boundary
- County boundary
- District/Borough boundary
- Watercourse
- Water body
- Agricultural and forestry holdings assessed
- Main operational agricultural and forestry buildings
- Agricultural and forestry holdings label
- LA01/01 Unique identifier
- Community area (CA) no.
- LA01/01 Main operational agricultural and forestry buildings label (when not within its agricultural or forestry holding)

Map Number	AG-01-317
Map Name	Agricultural Holdings
Community Area MA05: Risley to Bamfurlong	

HS2

Registered in England. Registration number 06791686.
Registered office: 2 Snowhill, Queensway,
Birmingham B4 6QA.

© Crown copyright and database rights 2020
OS 100049190

Doc Number: 2DE01-MWJ-EV-MAP-M000-000520-P01

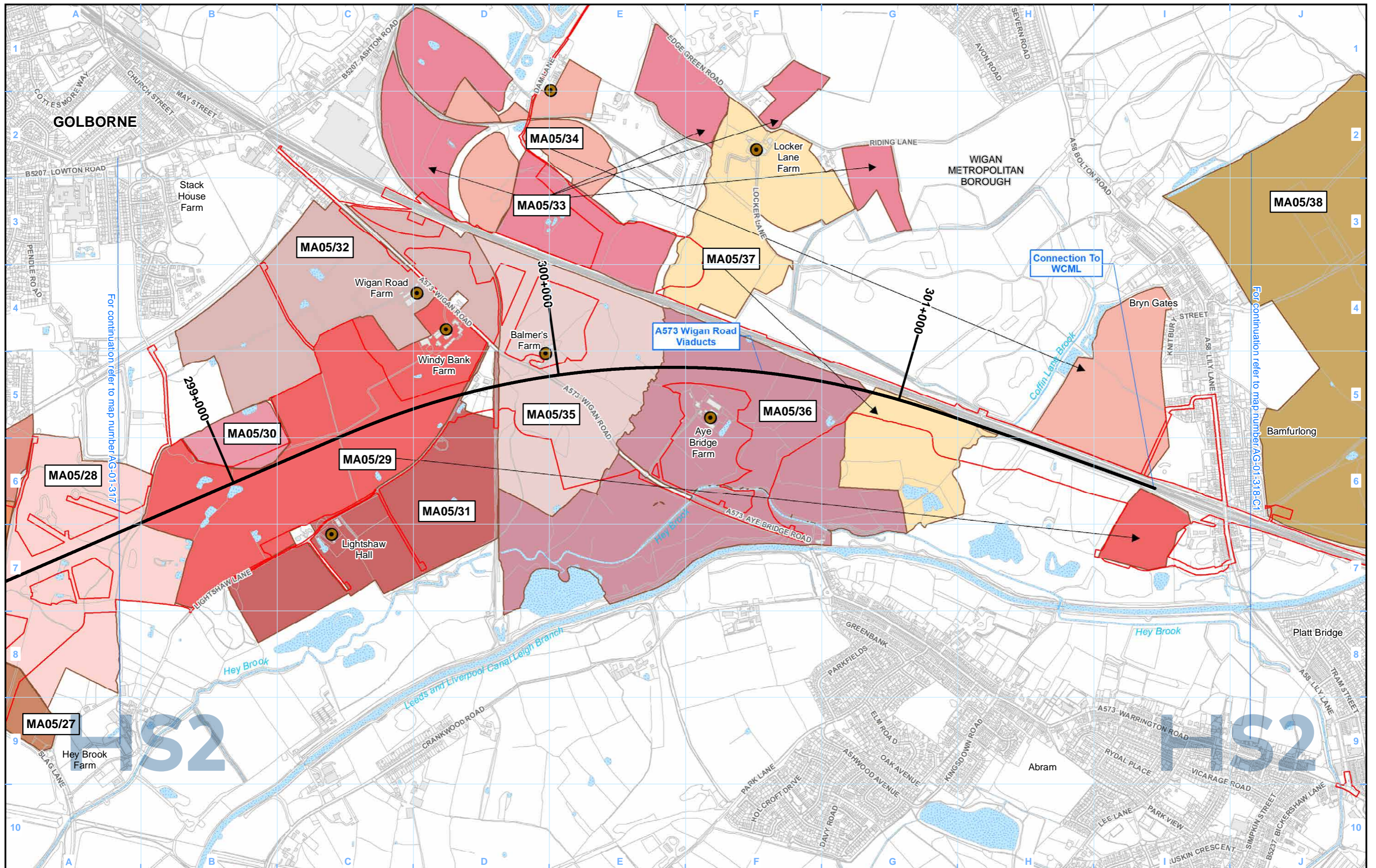
Scale at A3: 1:10,000

0 100 200 300 400
Metres

Date: 24/08/21

HS2

HS2 Ltd accept no responsibility for any circumstances, which arise from the reproduction of this map after alteration, amendment or abbreviation or if it is issued in part or issued incomplete in any way.



Legend

- Route in tunnel
- Route on surface
- Depot, station, headhouse or portal building
- Land potentially required during construction
- Community area boundary
- County boundary
- District/Borough boundary
- Watercourse
- Water body
- Agricultural and forestry holdings assessed
- Main operational agricultural and forestry buildings
- Agricultural and forestry holdings label
- LA01/01 Unique identifier
- Community area (CA) no.
- Main operational agricultural and forestry buildings label (when not within its agricultural or forestry holding)

Map Number: AG-01-318

Map Name: Agricultural Holdings

Community Area MA05: Risley to Bamfurlong

HS2

Registered in England. Registration number 06791686.
Registered office: 2 Snowhill, Queensway, Birmingham B4 6GA.

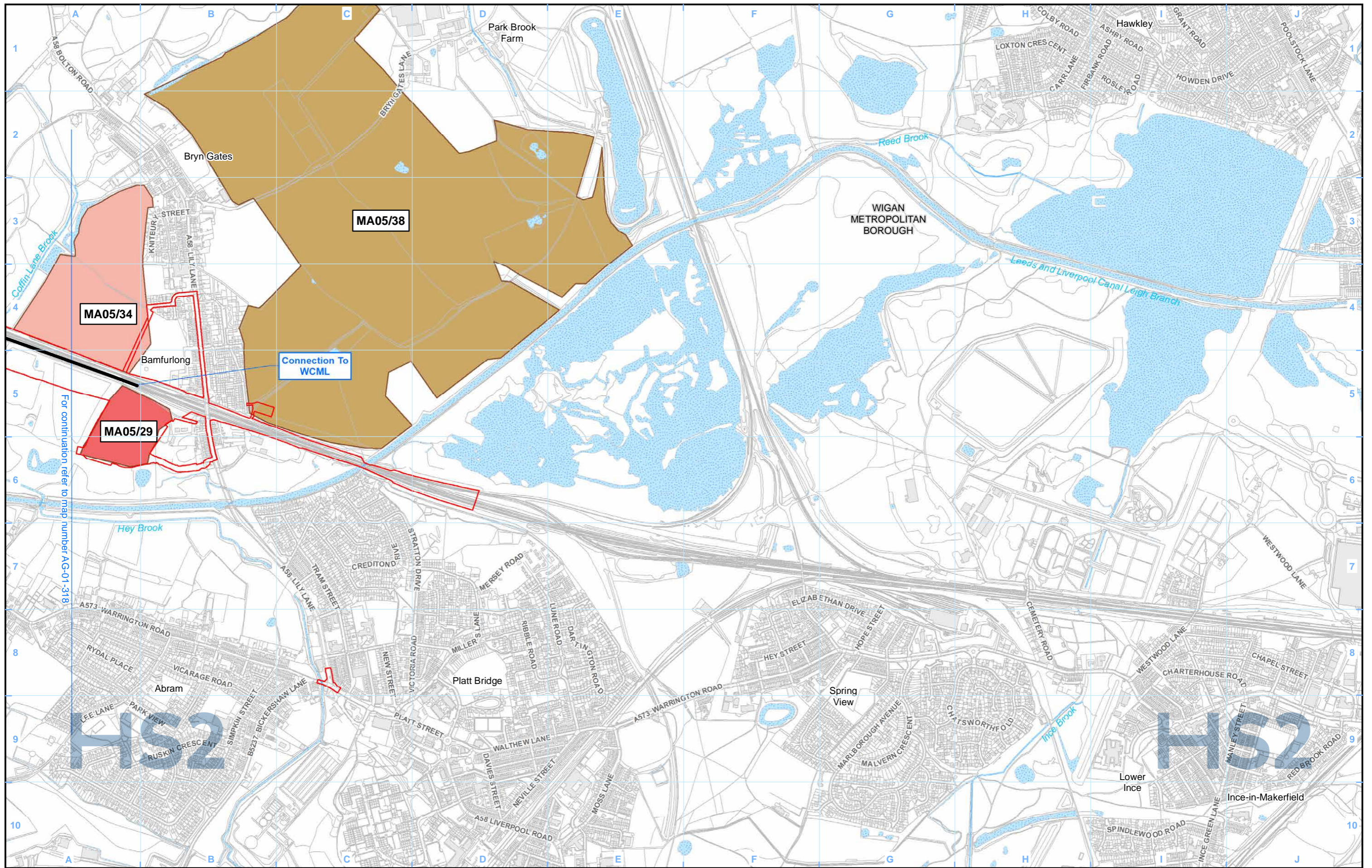
© Crown copyright and database rights 2020
OS 100049190

Scale at A3: 1:10,000

Doc Number: 2DE01-MWJ-EV-MAP-M000-000521-P01

Date: 24/08/21

HS2 Ltd accept no responsibility for any circumstances, which arise from the reproduction of this map after alteration, amendment or abbreviation or if it is issued in part or issued incomplete in any way.



Legend

<p></p> <p></p> <p></p> <p></p> <p></p> <p></p>	<p>Agricultural and forestry holdings assessed</p> <p>Main operational agricultural and forestry buildings</p> <p>Agricultural and forestry holdings label</p> <p>LA01/01 Unique identifier</p> <p>Community area (CA) no.</p> <p>LA01/01 Main operational agricultural and forestry buildings label (when not within its agricultural or forestry holding)</p>
---	---

Map Number	AG-01-318-C1
Map Name	Agricultural Holdings
Community Area MA05: Risley to Bamfurlong	

Registered in England. Registration number 06791686.
Registered office: 2 Snowhill, Queensway,
Birmingham B4 6GA.

© Crown copyright and database rights 2020
OS 100049190

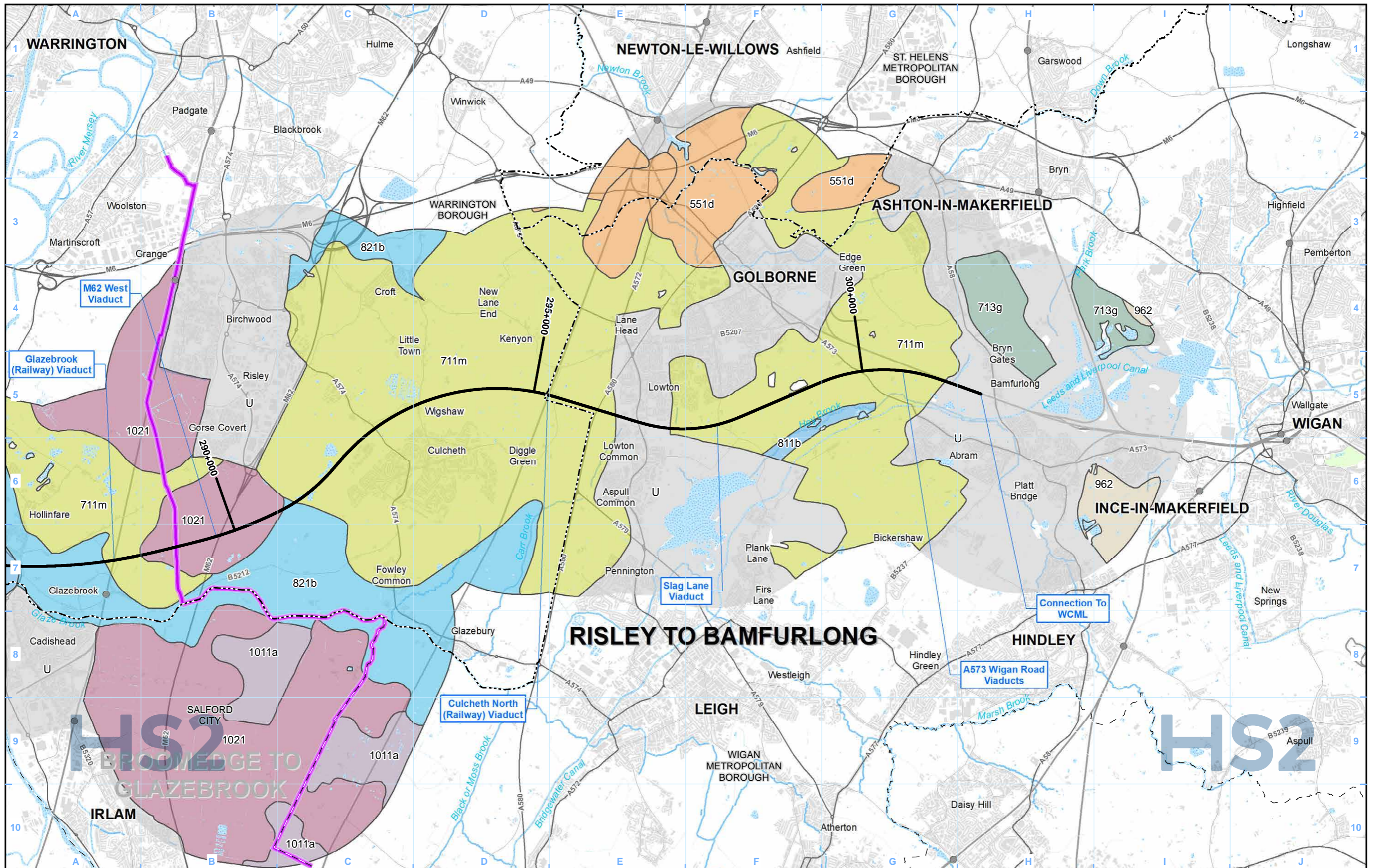
Doc Number: 2DE01-MWJ-EV-MAP-M000-002382-P01

Scale at A3: 1:10,000

Metres

Date: 24/08/21

HS2 Ltd accept no responsibility for any circumstances, which arise from the reproduction of this map after alteration, amendment or abbreviation or if it is issued in part or issued incomplete in any way.



Legend

- Route in tunnel
- Route on surface
- Depot, station, headhouse or portal building
- Community area boundary
- County boundary
- District/Borough boundary
- Watercourse
- Water body
- Existing railway station
- Existing rail line
- Airport

National Soil Map soil association codes and names:

 1011a - Longmoss	 711m - Salop	 962 - Neutral RST Opencast
 1021 - Turbarry Moor	 713g - Brickfield 3	 U - Unsurveyed - as identified by National Soil Map dataset
 551a - Bridgnorth	 811b - Conway	
 551d - Newport 1	 821b - Blackwood	

Map Number: AG-02-305

Map Name: Soil Associations

Community Area MA05: Risley to Bamfurlong

HS2

Registered in England. Registration number 06791686.
Registered office: 2 Snowhill, Queensway, Birmingham B4 6GA.

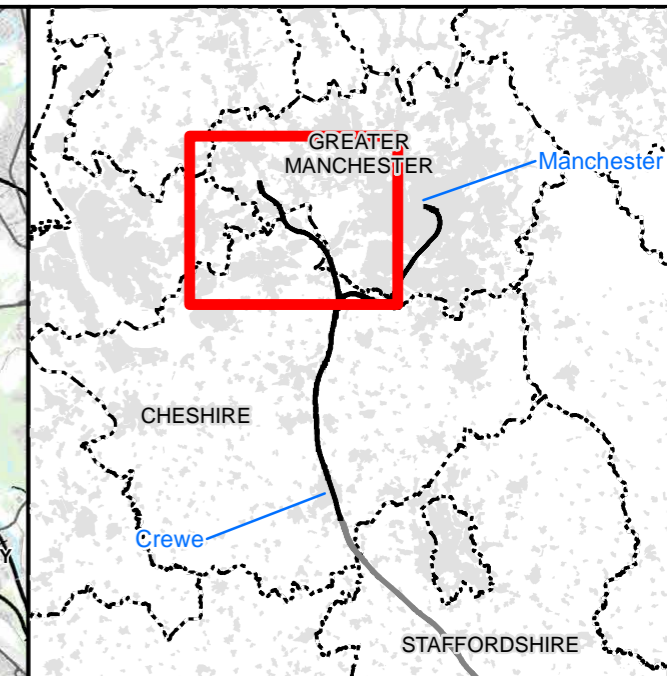
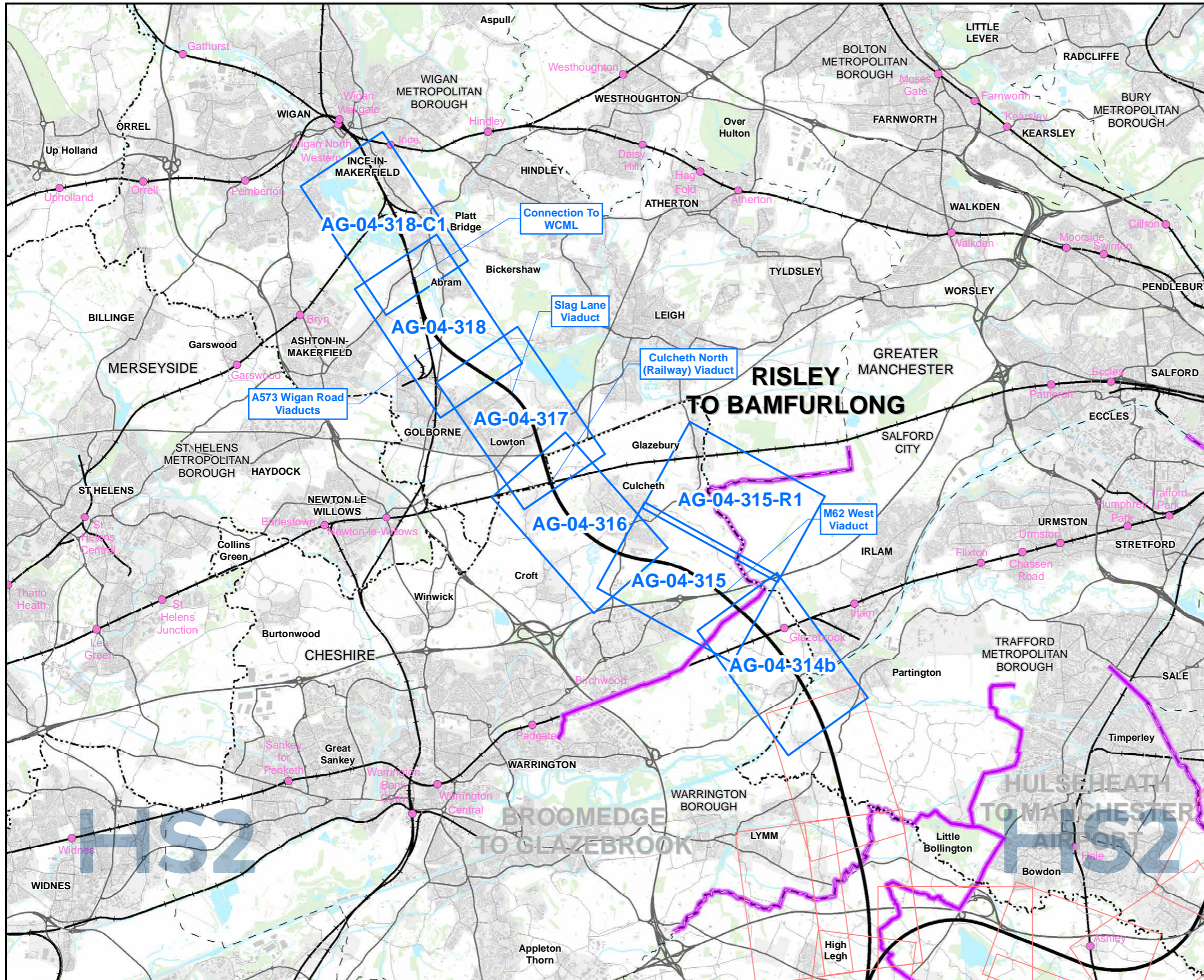
Scale at A3: 1:50,000

© Crown copyright and database rights 2020
OS 100049190

Doc Number: 2DE01-MWJ-EV-MAP-M000-000550-P01

Date: 24/08/21

This page is intentionally blank



Map Series Information:

These maps show the distribution of agricultural land quality within the construction boundary.

Farm names have been provided by Ordnance Survey MasterMap, **OCTOBER 2018**. In some cases farm names have been amended or added to reflect the name used by the current owner or occupier; these are represented in brown text.

Main Map Legend

Map Number	AG-04-INDEX-MA05
Map Name	Index Map of: Agricultural Land Quality
Community Area MA05: Risley to Bamfurlong	

HS2

Registered in England. Registration number 06791686.
Registered office: 2 Snowhill, Queensway, Birmingham B4 6GA.

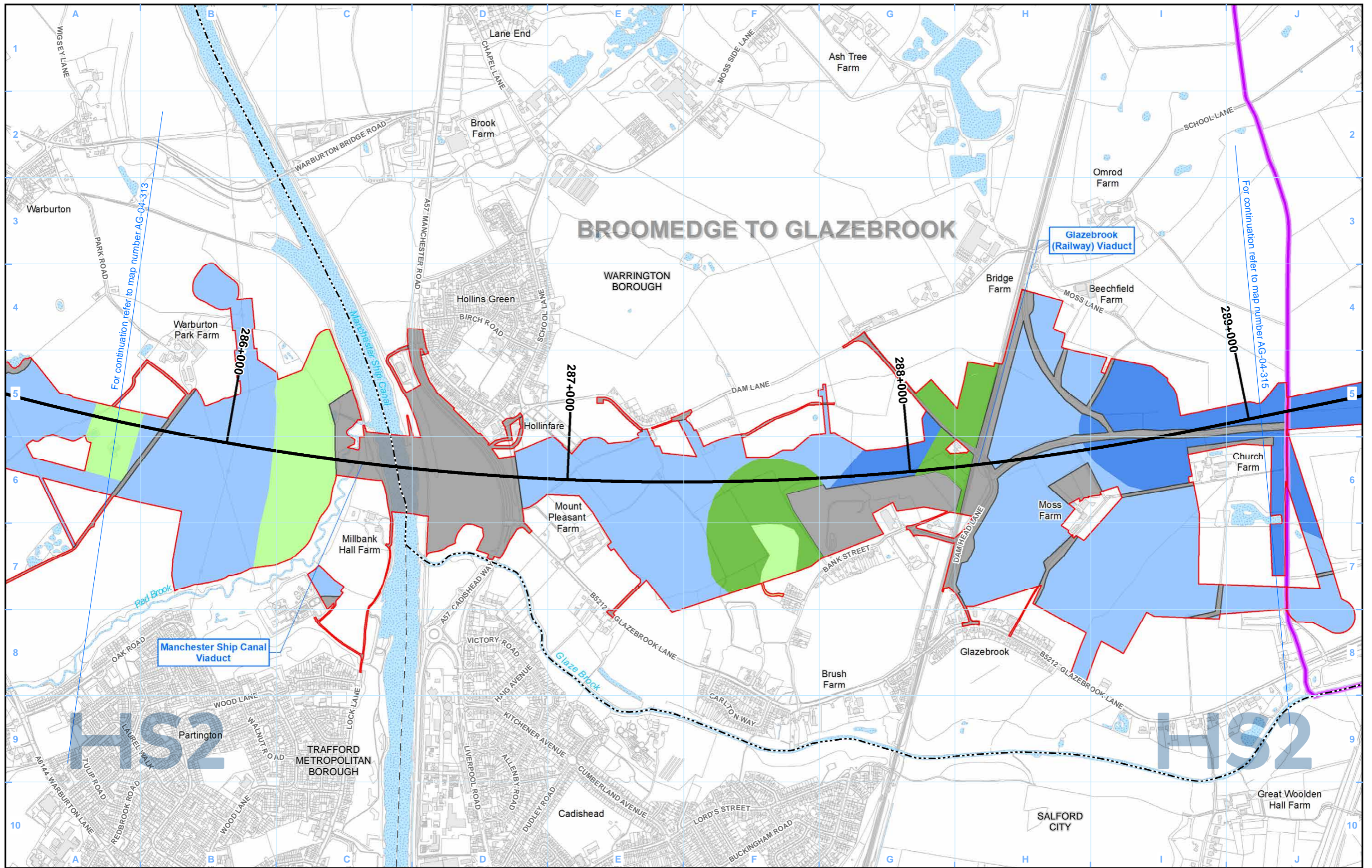
Scale at A3: 1:100,000

© Crown copyright and database rights 2020
OS 100049190

Doc Number: 2DE01-MWJ-EV-MAP-M000-000596-P01

Date: 09/09/21

Note: Not all data layers in the legend are represented on every map.



Legend

		Agricultural land classification:	

Map Number	AG-04-314b
Map Name	Agricultural Land Quality
Community Area MA05: Risley to Bamfurlong	

HS2

Registered in England. Registration number 06791686.
Registered office: 2 Snowhill, Queensway, Birmingham B4 6QA.

Scale at A3: 1:10,000

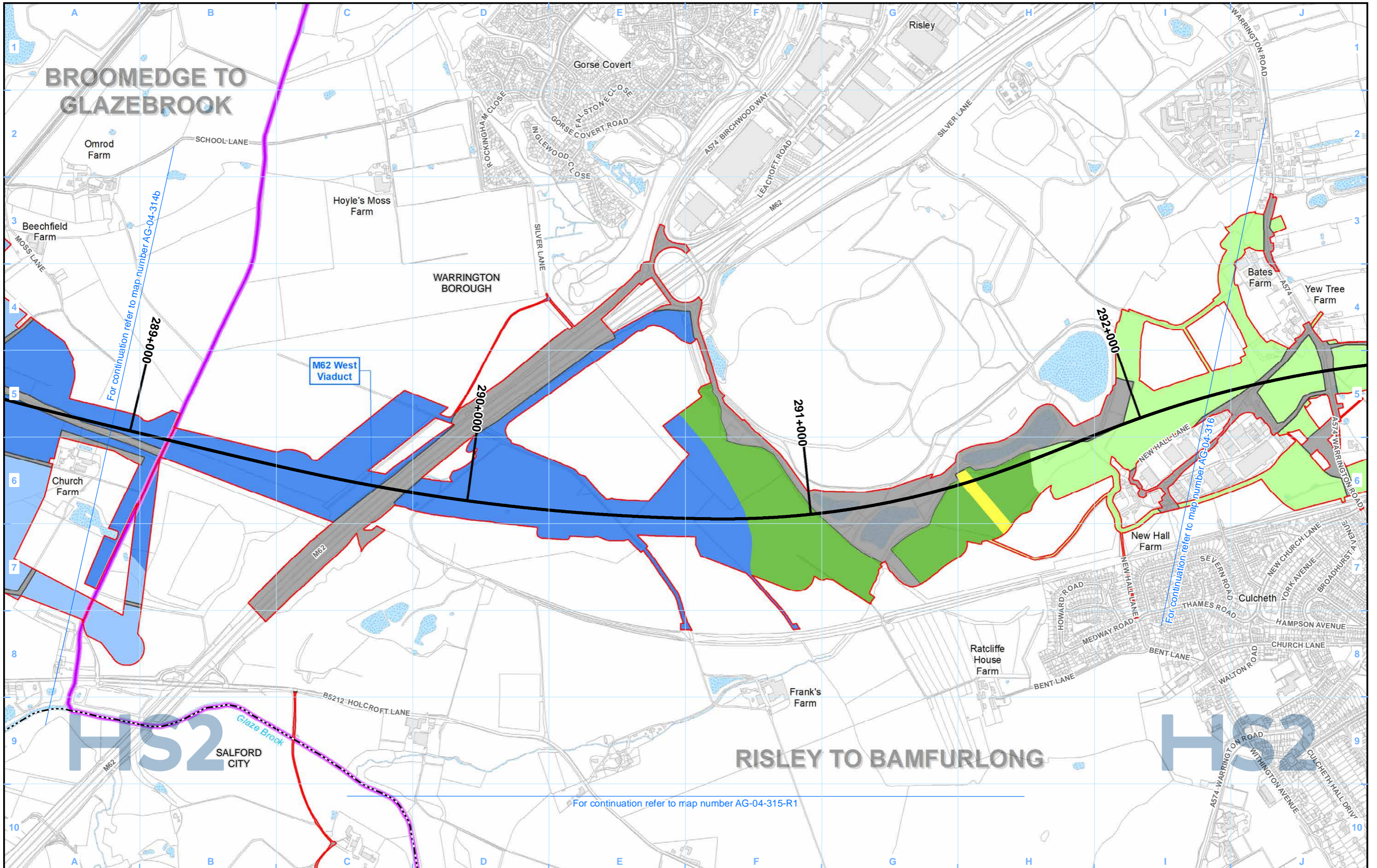
© Crown copyright and database rights 2020
OS 100049190

Doc Number: 2DE01-MWJ-EV-MAP-M000-000574- P01

Date: 09/09/21

BROOMEDGE TO GLAZEBROOK

RISLEY TO BAMFURLONG



- Legend**
- Route in tunnel
 - Route on surface
 - Depot, station, headhouse or portal building
 - Land potentially required during construction
 - Community area boundary
 - County boundary
 - District/Borough boundary
 - Watercourse
 - Water body

- Agricultural land classification:**
- Grade 1 - excellent
 - Grade 2 - very good
 - Grade 3a - good
 - Grade 3b - moderate
 - Grade 4 - poor
 - Grade 5 - very poor
 - Other land

Map Number: AG-04-315

Map Name: Agricultural Land Quality

Community Area MA05:
Risley to Bamfurlong

HS2

Registered in England. Registration number 06791686.
Registered office: 2 Snowhill, Queensway,
Birmingham B4 6QA.

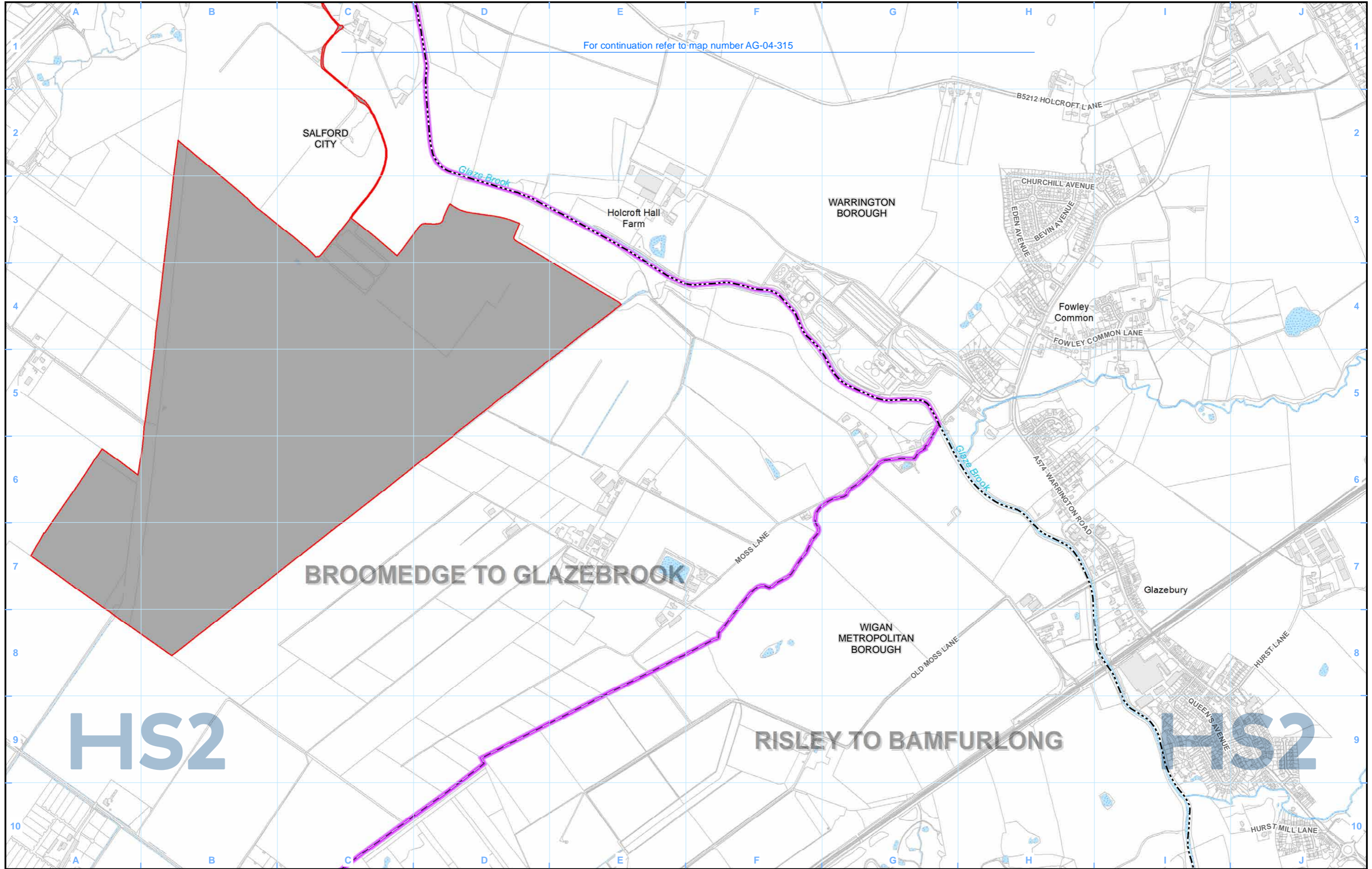
Scale at A3: 1:10,000

© Crown copyright and database rights 2020
OS 100049190

Doc Number: 2DE01-MWJ-EV-MAP-M000-000575- P01

Date: 09/09/21

For continuation refer to map number AG-04-315



Legend

Agricultural land classification:

	Grade 1 - excellent
	Grade 2 - very good
	Grade 3a - good
	Grade 3b - moderate
	Grade 4 - poor
	Grade 5 - very poor
	Other land

Map Number	AG-04-315-R1
Map Name	Agricultural Land Quality
Community Area MA05: Risley to Bamfurlong	

HS2

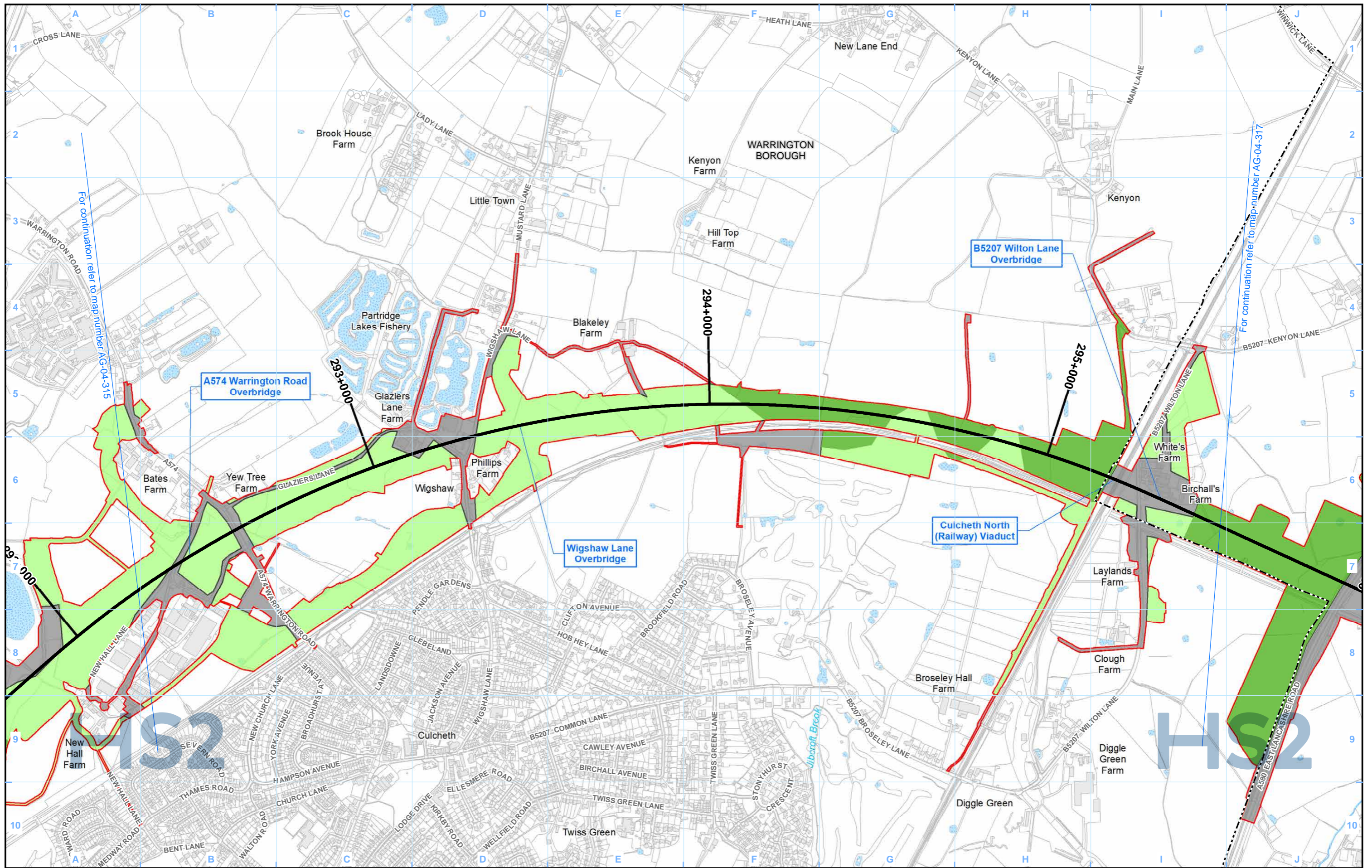
Registered in England. Registration number 06791686.
Registered office: 2 Snowhill, Queensway, Birmingham B4 6GA.

Scale at A3: 1:10,000

© Crown copyright and database rights 2020
OS 100049190

Doc Number: 2DE01-MWJ-EV-MAP-M000-002799- P01

Date: 09/09/21



Legend

		Agricultural land classification:	

Map Number	AG-04-316
Map Name	Agricultural Land Quality
Community Area MA05: Risley to Bamfurlong	

HS2

Registered in England. Registration number 06791686.
Registered office: 2 Snowhill, Queensway,
Birmingham B4 6QA.

© Crown copyright and database rights 2020
OS 100049190

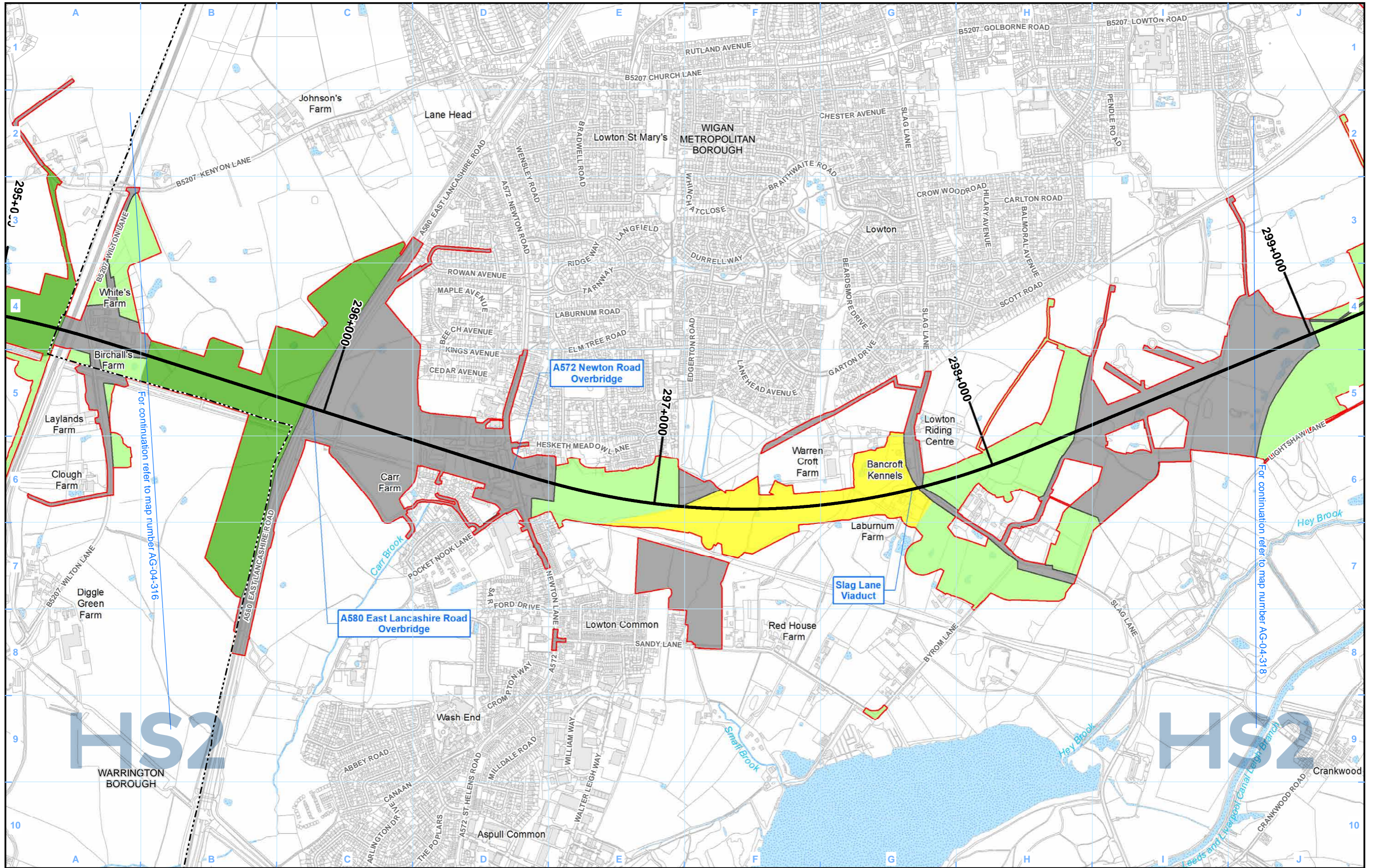
Doc Number: 2DE01-MWJ-EV-MAP-M000-000576- P01

Scale at A3: 1:10,000

Metres

Date: 09/09/21

HS2 Ltd accept no responsibility for any circumstances, which arise from the reproduction of this map after alteration, amendment or abbreviation or if it is issued in part or issued incomplete in any way.



- Legend**
- Route in tunnel
 - Route on surface
 - Depot, station, headhouse or portal building
 - Land potentially required during construction
 - Community area boundary
 - County boundary
 - District/Borough boundary
 - Watercourse
 - Water body

- Agricultural land classification:**
- Grade 1 - excellent
 - Grade 2 - very good
 - Grade 3a - good
 - Grade 3b - moderate
 - Grade 4 - poor
 - Grade 5 - very poor
 - Other land

Map Number: AG-04-317

Map Name: Agricultural Land Quality

Community Area MA05:
Risley to Bamfurlong

HS2

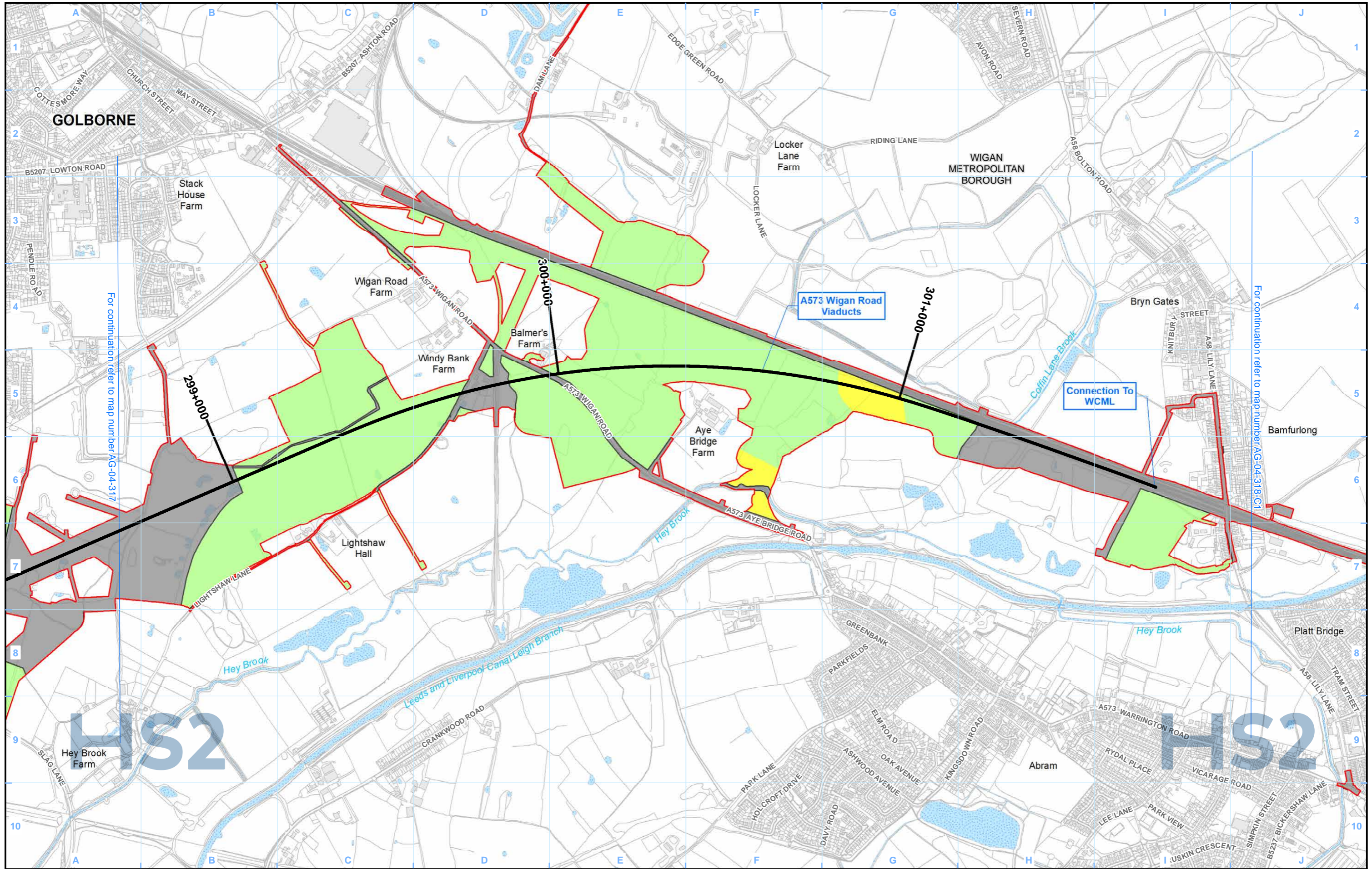
Registered in England. Registration number 06791686.
Registered office: 2 Snowhill, Queensway,
Birmingham B4 6QA.

Scale at A3: 1:10,000

© Crown copyright and database rights 2020
OS 100049190

Doc Number: 2DE01-MWJ-EV-MAP-M000-000577- P01

Date: 09/09/21



- Legend**
- Route in tunnel
 - Route on surface
 - Depot, station, headhouse or portal building
 - Land potentially required during construction
 - Community area boundary
 - County boundary
 - District/Borough boundary
 - Watercourse
 - Water body

- Agricultural land classification:**
- Grade 1 - excellent
 - Grade 2 - very good
 - Grade 3a - good
 - Grade 3b - moderate
 - Grade 4 - poor
 - Grade 5 - very poor
 - Other land

Map Number: AG-04-318

Map Name: Agricultural Land Quality

Community Area MA05:
Risley to Bamfurlong

HS2

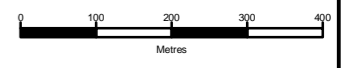
Registered in England. Registration number 06791686.
Registered office: 2 Snowhill, Queensway,
Birmingham B4 6QA.

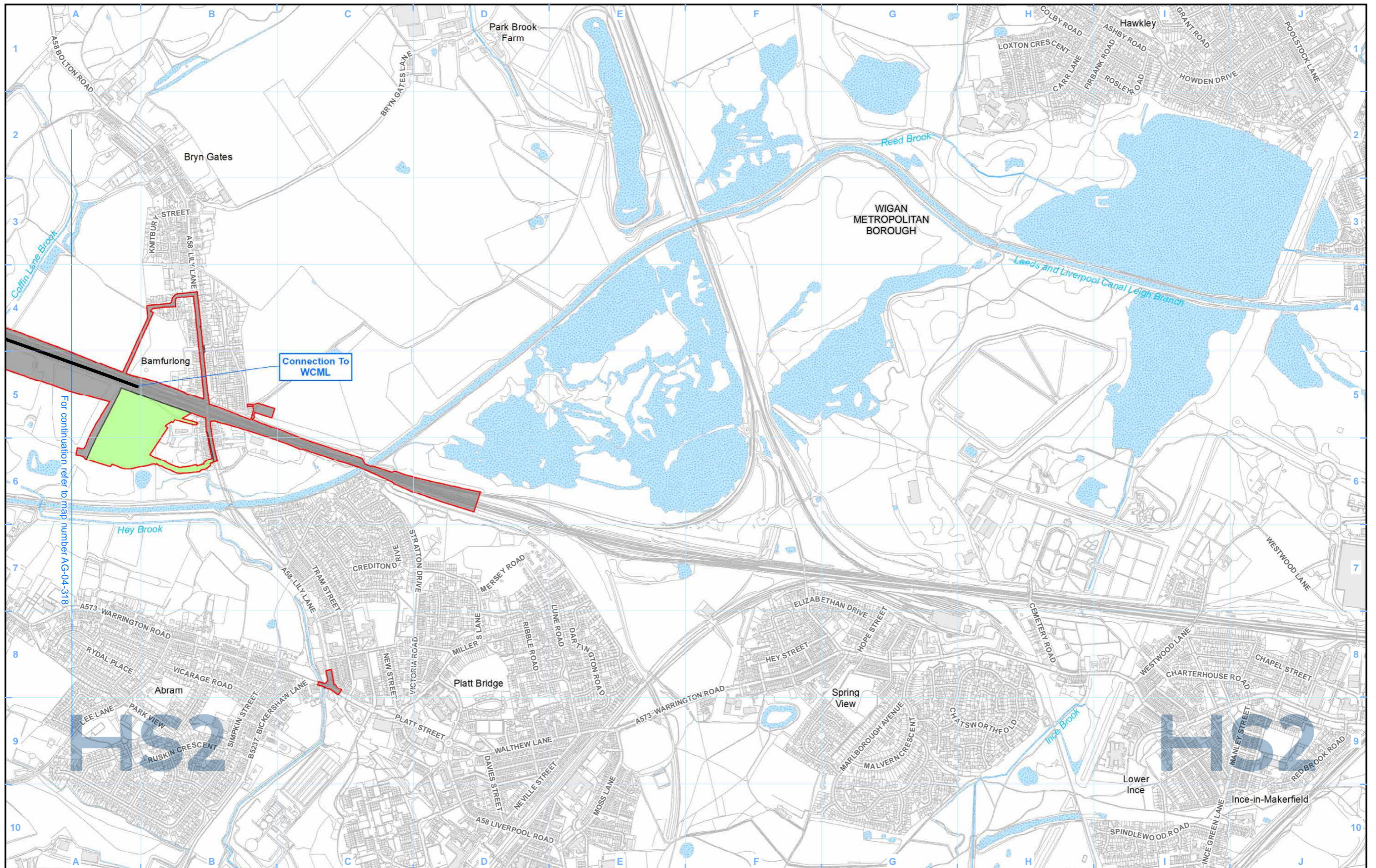
Scale at A3: 1:10,000

© Crown copyright and database rights 2020
OS 100049190

Doc Number: 2DE01-MWJ-EV-MAP-M000-000578- P01

Date: 09/09/21





Legend

Agricultural land classification:

	Grade 1 - excellent
	Grade 2 - very good
	Grade 3a - good
	Grade 3b - moderate
	Grade 4 - poor
	Grade 5 - very poor
	Other land

Map Number	AG-04-318-C1
Map Name	Agricultural Land Quality
Community Area MA05: Risley to Bamfurlong	

HS2 HS2 Ltd accept no responsibility for any circumstances, which arise from the reproduction of this map after alteration, amendment or abbreviation or if it is issued in part or issued incomplete in any way.

Registered in England. Registration number 06791686.
Registered office: 2 Snowhill, Queensway, Birmingham B4 6QA.

Scale at A3: 1:10,000

© Crown copyright and database rights 2020
OS 100049190

Doc Number: 2DE01-MWJ-EV-MAP-M000-002392- P01 Date: 09/09/21

This page is intentionally blank

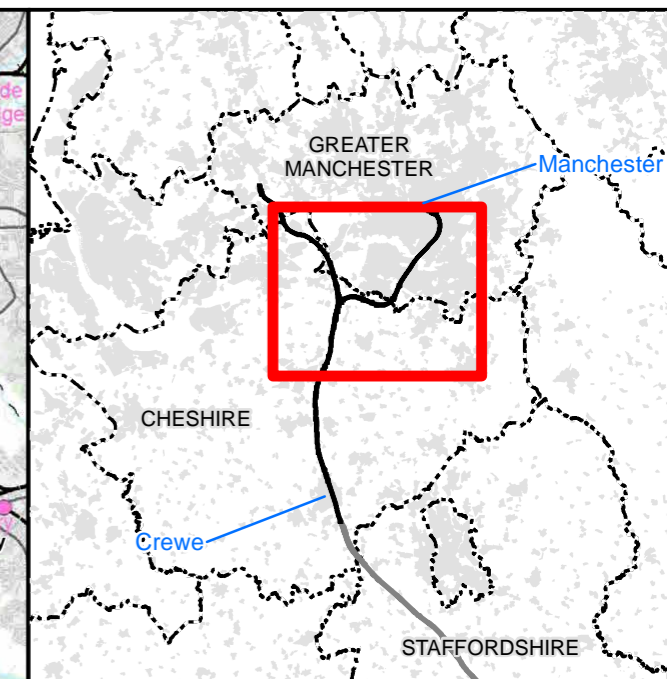
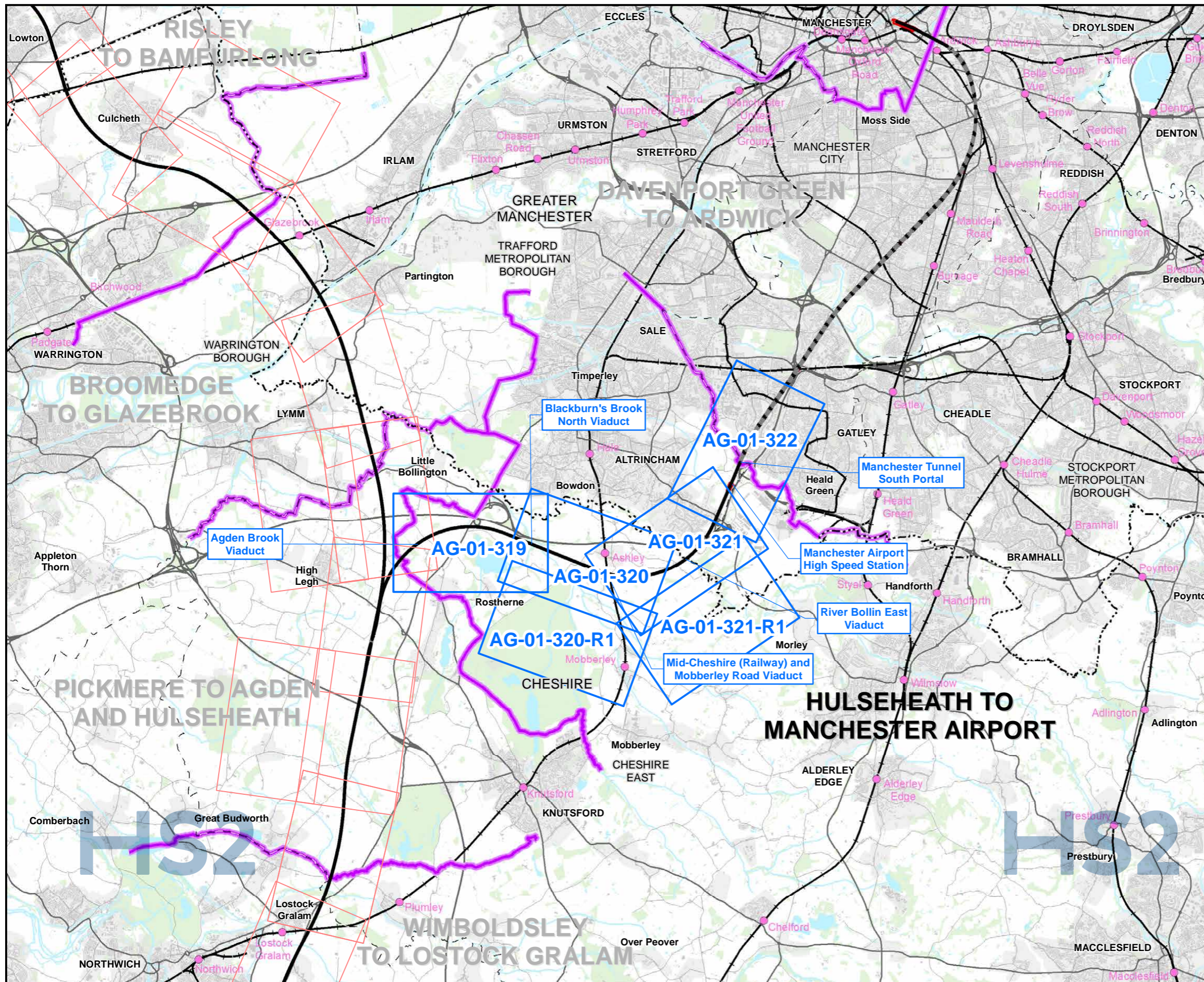
High Speed Rail (Crewe – Manchester) Environmental Statement

MA06: Hulseheath to Manchester Airport

AG-01 - Agricultural Holdings

AG-02 - Soil Associations

AG-04 - Agricultural Land Quality



Map Series Information:

These maps show the extent of farm holdings and the location of key farm buildings.

- Main Map Legend**
- Route in tunnel
 - Route on surface
 - Depot, station, headhouse or portal building
 - Community area boundary
 - Existing railway station
 - County boundary
 - District/Borough boundary
 - Map sheets included in this community area
 - Map sheets not included in this community area

Map Number	AG-01-INDEX-MA06
Map Name	Index Map of: Agricultural Holdings
	Community Area MA06: Hulseheath to Manchester Airport

HS2

Registered in England. Registration number 06791686.
Registered office: 2 Snowhill, Queensway, Birmingham B4 6GA.

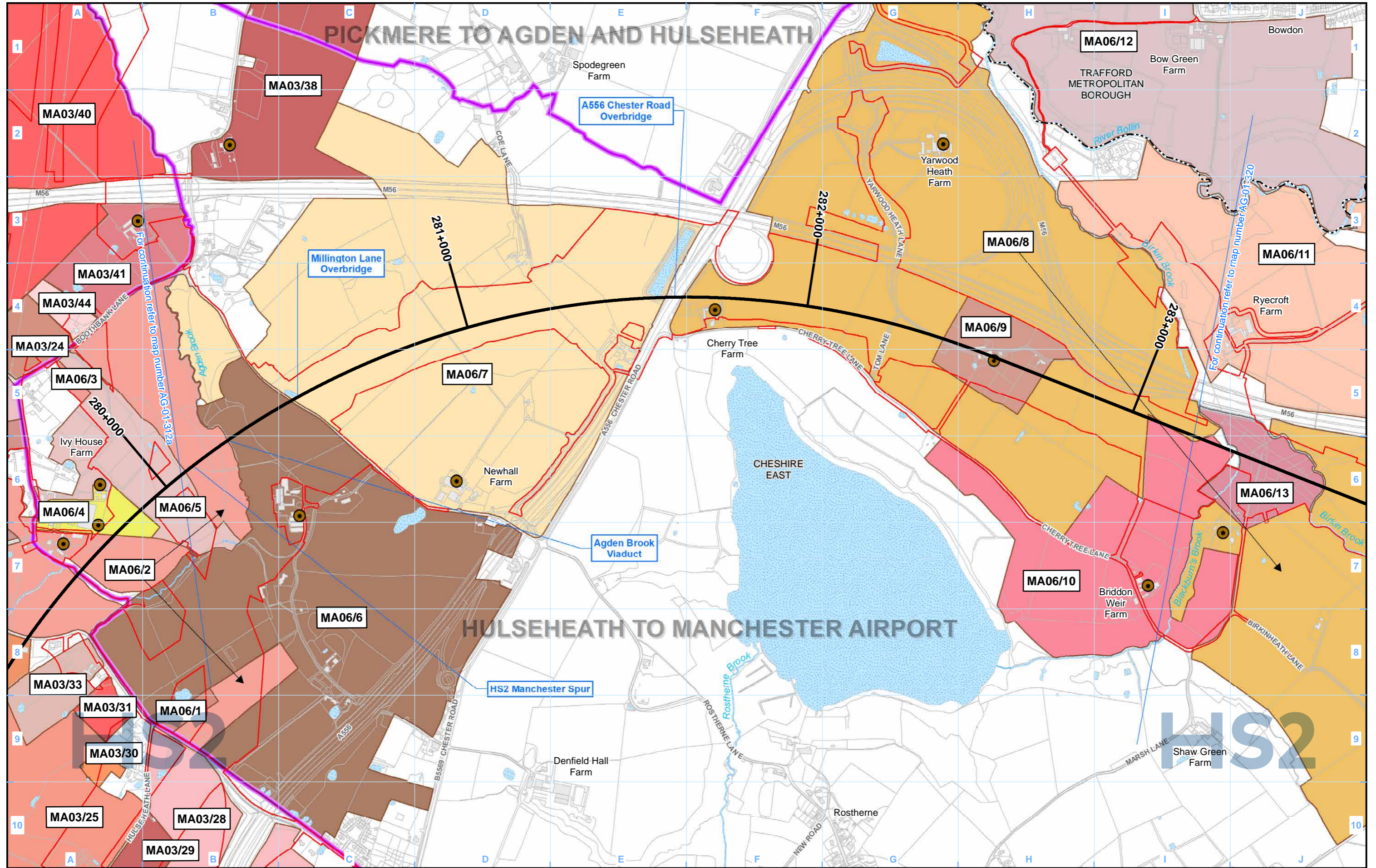
Scale at A3: 1:100,000

© Crown copyright and database rights 2020
OS 100049190

Doc Number: 2DE01-MWJ-EV-MAP-M000-000540-P01

Date: 24/08/21

Note: Not all data layers in the legend are represented on every map.



Legend

LA01/01	Agricultural and forestry holdings label
LA01/10	Unique identifier
	Community area (CA) no.
LA01/01	Main operational agricultural and forestry buildings label (when not within its agricultural or forestry holding)

Map Number	AG-01-319
Map Name	Agricultural Holdings
Community Area MA06: Hulseheath to Manchester Airport	

HS2

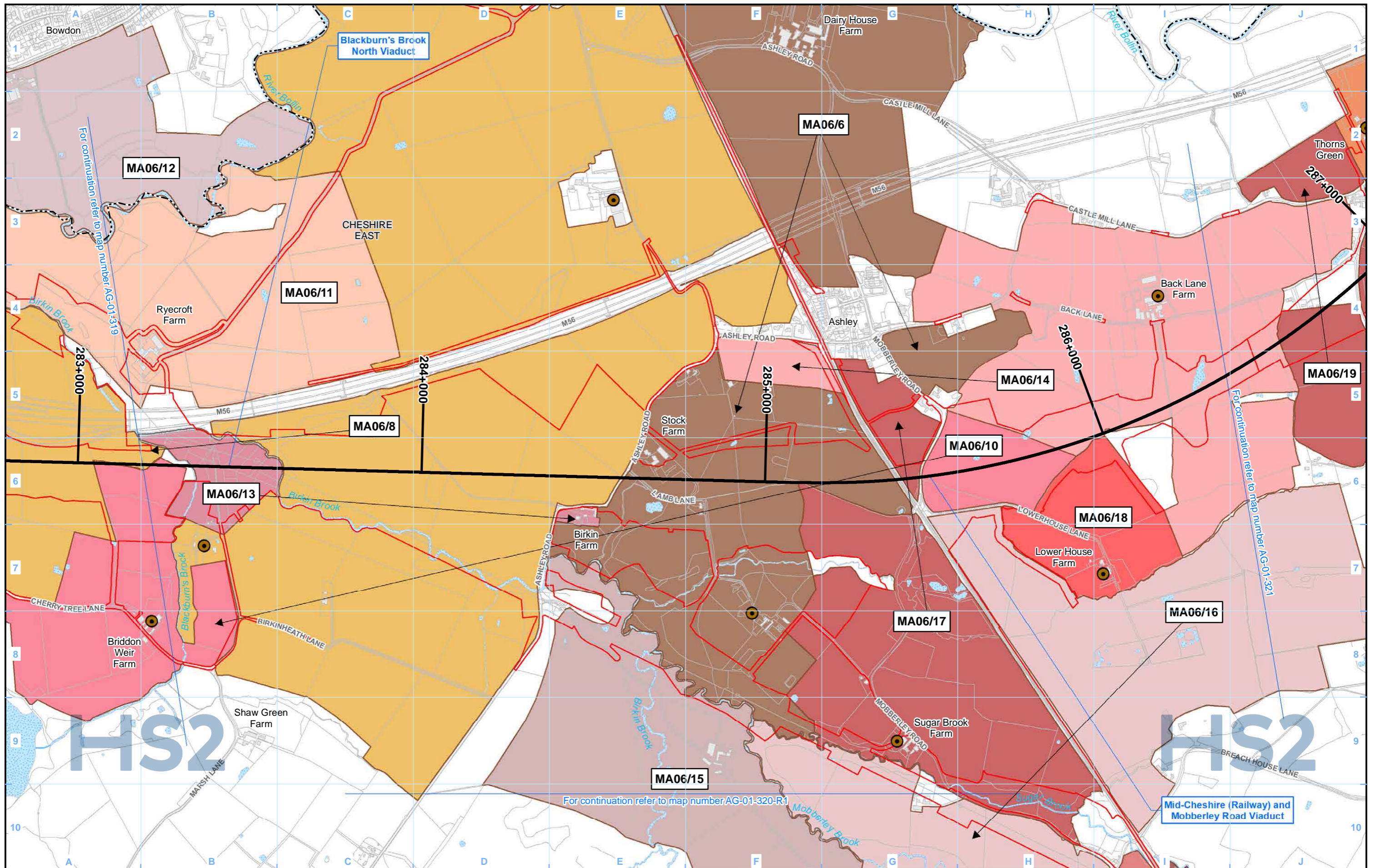
Registered in England. Registration number 06791686.
Registered office: 2 Snowhill, Queensway, Birmingham B4 6GA.

Scale at A3: 1:10,000

© Crown copyright and database rights 2020
OS 100049190

Doc Number: 2DE01-MWJ-EV-MAP-M000-000522-P01

Date: 24/08/21



Legend

- Route in tunnel
- Route on surface
- Depot, station, headhouse or portal building
- Land potentially required during construction
- Community area boundary
- County boundary
- District/Borough boundary
- Watercourse
- Water body
- Agricultural and forestry holdings assessed
- Main operational agricultural and forestry buildings
- Agricultural and forestry holdings label
- Unique identifier
- Community area (CA) no.
- Main operational agricultural and forestry buildings label (when not within its agricultural or forestry holding)

Map Number: AG-01-320

Map Name: Agricultural Holdings

Community Area MA06:
Hulseheath to Manchester Airport

HS2

Registered in England. Registration number 06791686.
Registered office: 2 Snowhill, Queensway,
Birmingham B4 6GA.

© Crown copyright and database rights 2020
OS 100049190

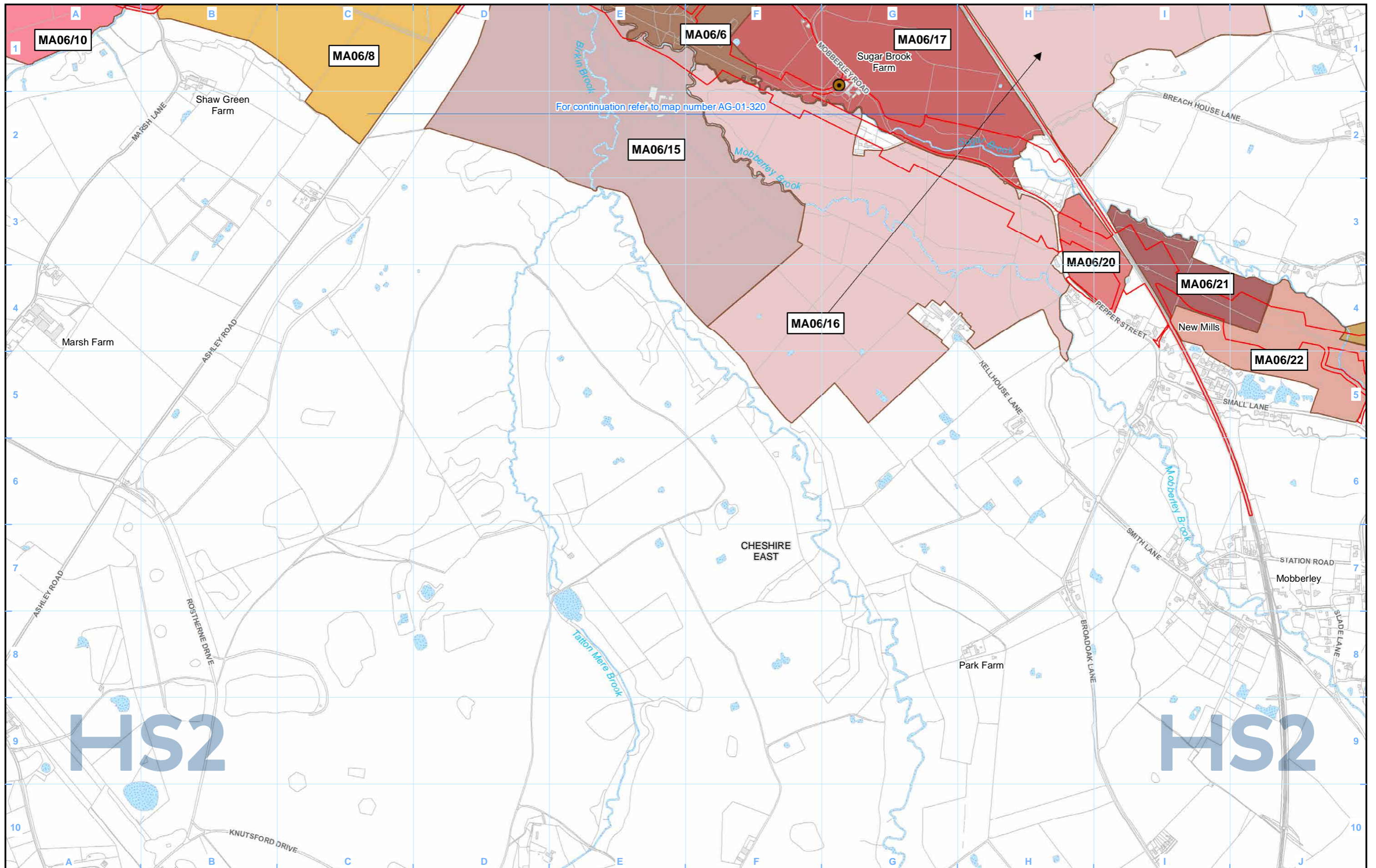
Doc Number: 2DE01-MWJ-EV-MAP-M000-000523-P01

HS2 Ltd accept no responsibility for any circumstances, which arise from the reproduction of this map after alteration, amendment or abbreviation or if it is issued in part or issued incomplete in any way.

Scale at A3: 1:10,000

0 100 200 300 400 Metres

Date: 24/08/21



For continuation refer to map number AG-01-320

Legend

- Route in tunnel
- Route on surface
- Depot, station, headhouse or portal building
- Land potentially required during construction
- Community area boundary
- County boundary
- District/Borough boundary
- Watercourse
- Water body

- Agricultural and forestry holdings assessed
- Main operational agricultural and forestry buildings
- Agricultural and forestry holdings label
LA01/10 Unique identifier
Community area (CA) no.
- Main operational agricultural and forestry buildings label
(when not within its agricultural or forestry holding)

Map Number: AG-01-320-R1

Map Name: Agricultural Holdings

Community Area MA06:
Hulseheath to Manchester Airport

HS2

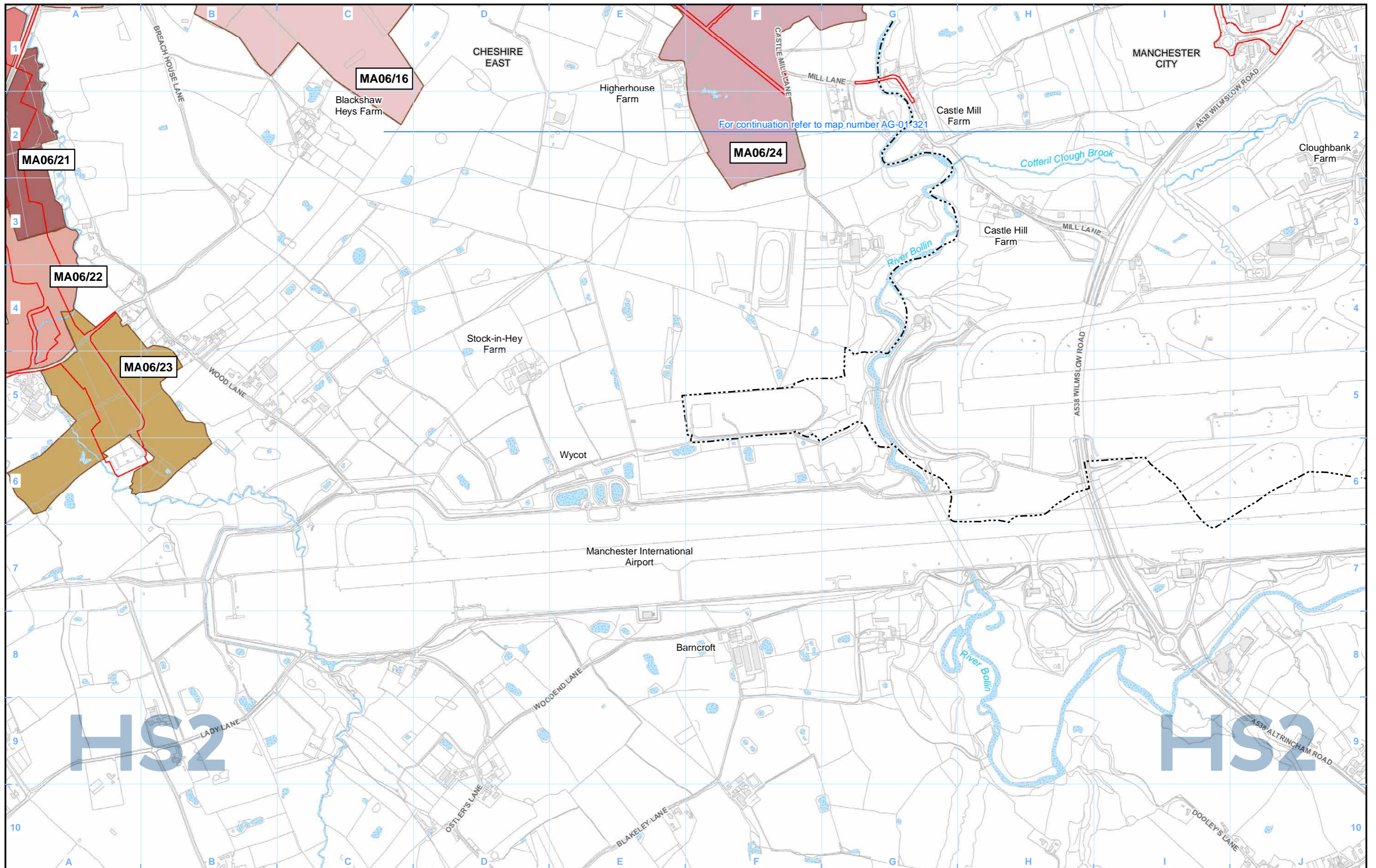
Registered in England. Registration number 06791686.
Registered office: 2 Snowhill, Queensway,
Birmingham B4 6GA.

Scale at A3: 1:10,000

© Crown copyright and database rights 2020
OS 100049190

Doc Number: 2DE01-MWJ-EV-MAP-M000-002380-P01

Date: 24/08/21



For continuation refer to map number AG-01-321

Legend

- Route in tunnel
- Route on surface
- Depot, station, headhouse or portal building
- Land potentially required during construction
- Community area boundary
- County boundary
- District/Borough boundary
- Watercourse
- Water body
- Agricultural and forestry holdings assessed
- Main operational agricultural and forestry buildings
- Agricultural and forestry holdings label
- Main operational agricultural and forestry buildings label (when not within its agricultural or forestry holding)

- LA01/01 Unique identifier
- Community area (CA) no.
- LA01/01 Main operational agricultural and forestry buildings label (when not within its agricultural or forestry holding)

Map Number: AG-01-321-R1

Map Name: Agricultural Holdings

Community Area MA06:
Hulseheath to Manchester Airport

HS2

Registered in England. Registration number 06791686.
Registered office: 2 Snowhill, Queensway, Birmingham B4 6GA.

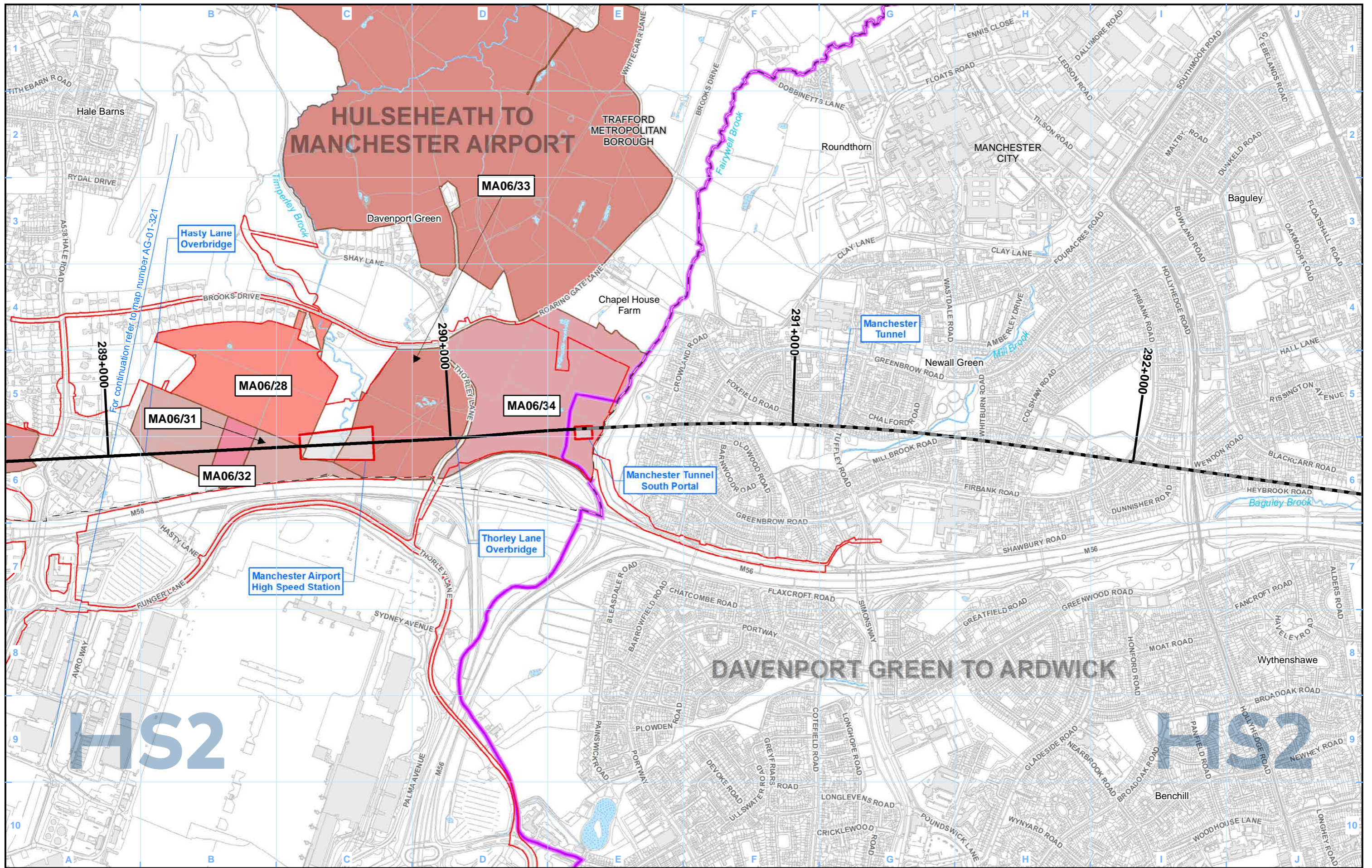
© Crown copyright and database rights 2020
OS 100049190

Doc Number: 2DE01-MWJ-EV-MAP-M000-000525-P01

Date: 24/08/21

Scale at A3: 1:10,000

0 100 200 300 400 Metres



- Legend**
- Route in tunnel
 - Route on surface
 - Depot, station, headhouse or portal building
 - Land potentially required during construction
 - Community area boundary
 - County boundary
 - District/Borough boundary
 - Watercourse
 - Water body
 - Agricultural and forestry holdings assessed
 - Main operational agricultural and forestry buildings
 - Agricultural and forestry holdings label
 - LA01/01 Unique identifier
 - Community area (CA) no.
 - Main operational agricultural and forestry buildings label (when not within its agricultural or forestry holding)

Map Number	AG-01-322
Map Name	Agricultural Holdings
Community Area MA06: Hulseheath to Manchester Airport	

HS2

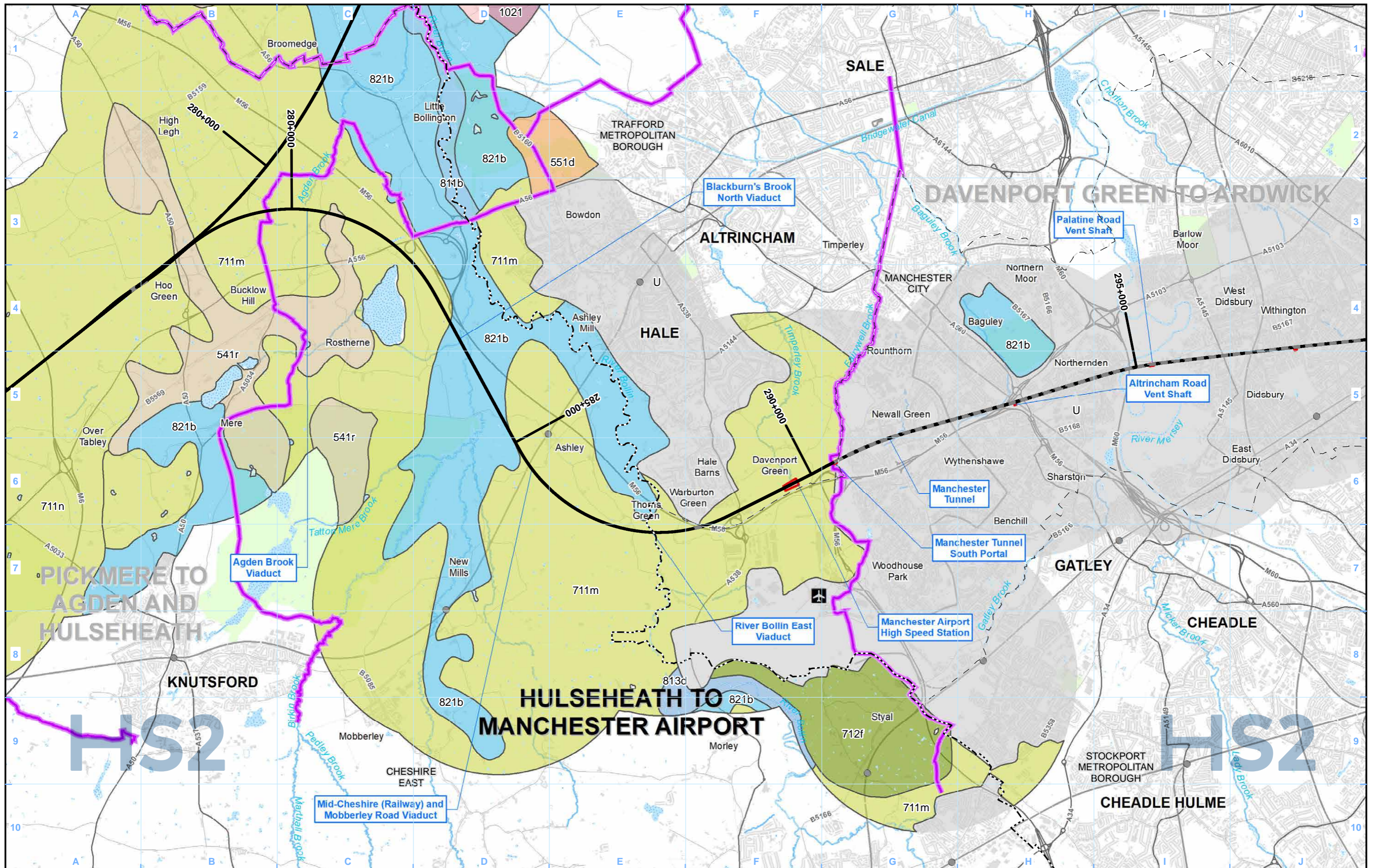
Registered in England. Registration number 06791686.
Registered office: 2 Snowhill, Queensway, Birmingham B4 6QA.

© Crown copyright and database rights 2020
OS 100049190

Doc Number: 2DE01-MWJ-EV-MAP-M000-000526-P01

Scale at A3: 1:10,000

Date: 24/08/21



Legend

- Route in tunnel
- Route on surface
- Depot, station, headhouse or portal building
- Community area boundary
- County boundary
- District/Borough boundary
- Watercourse
- Water body
- Existing railway station
- Existing rail line
- Airport

National Soil Map soil association codes and names:

1021 - Turbary Moor	631f - Crannymoor	811b - Conway
541b - Bromsgrove	711m - Salop	813d - Fladbury 3
541r - Wick 1	711n - Clifton	821b - Blackwood
551d - Newport 1	712f - Crewe	

U - Unsurveyed - as identified by National Soil Map dataset

Map Number: AG-02-306

Map Name: Soil Associations

Community Area MA06:
Hulseheath to Manchester Airport

HS2

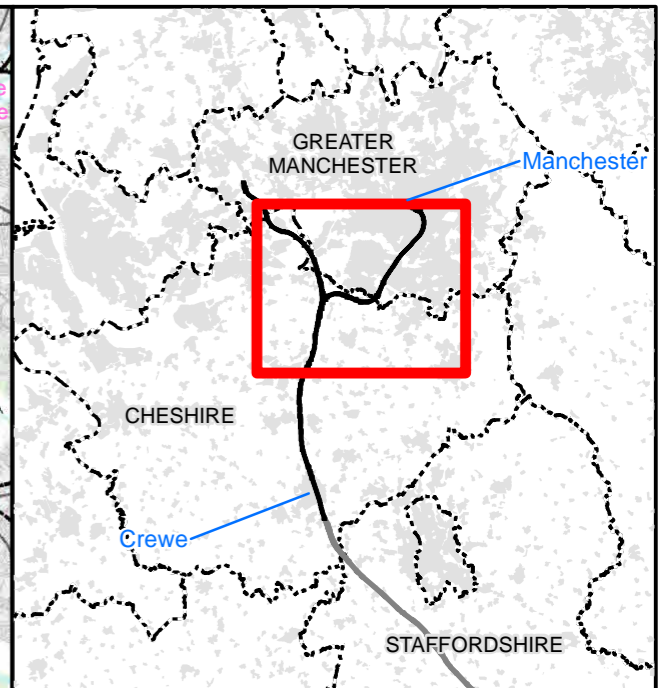
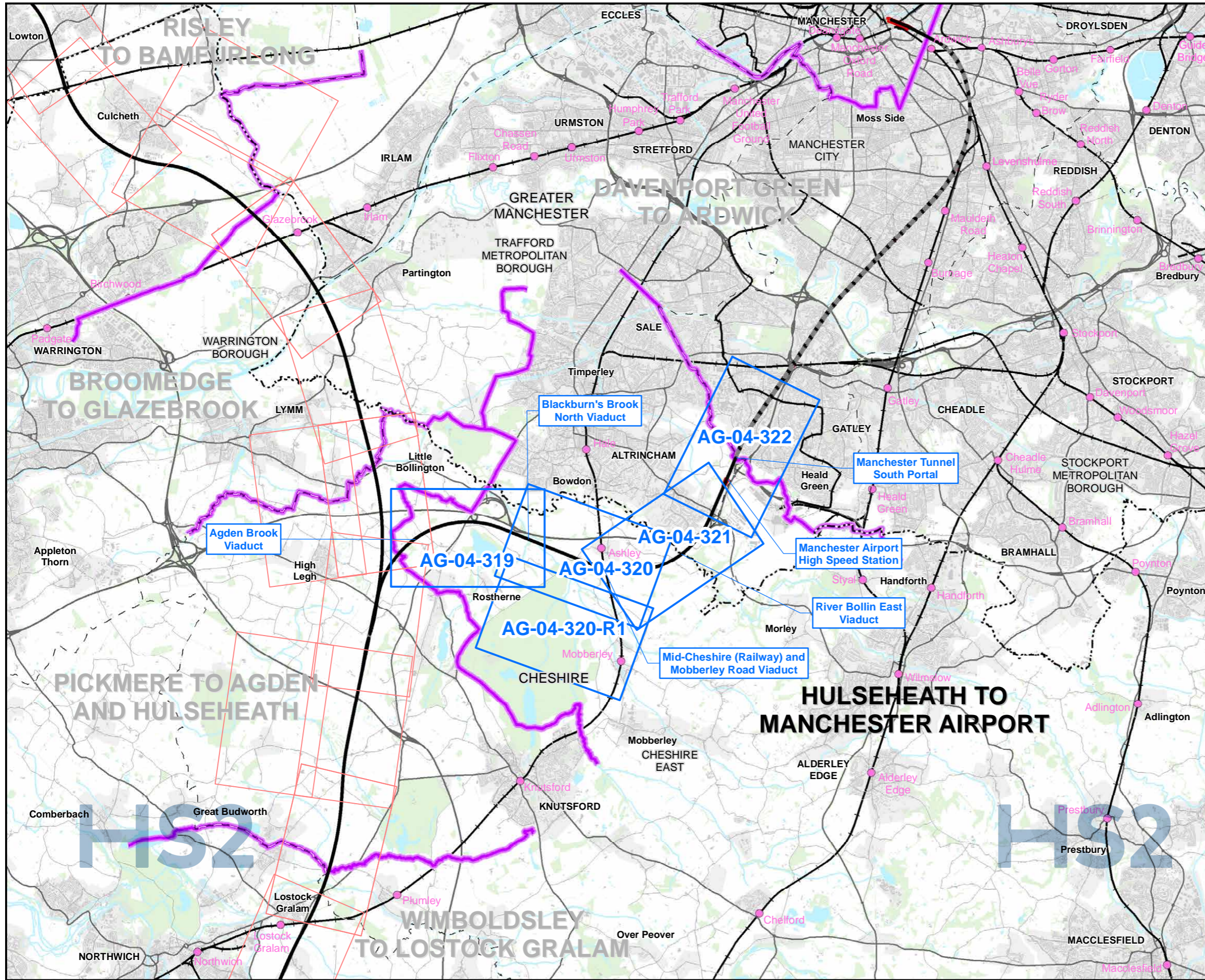
Registered in England. Registration number 06791686.
Registered office: 2 Snowhill, Queensway, Birmingham B4 6GA.

Scale at A3: 1:50,000

© Crown copyright and database rights 2020
OS 100049190

Doc Number: 2DE01-MWJ-EV-MAP-M000-000551-P01

Date: 24/08/21



Map Series Information:

These maps show the distribution of agricultural land quality within the construction boundary.

Farm names have been provided by Ordnance Survey MasterMap, **OCTOBER 2018**. In some cases farm names have been amended or added to reflect the name used by the current owner or occupier; these are represented in brown text.

Main Map Legend

- Route in tunnel
- Route on surface
- Depot, station, headhouse or portal building
- Community area boundary
- Existing railway station
- County boundary
- District/Borough boundary
- Map sheets included in this community area
- Map sheets not included in this community area

Map Number	AG-04-INDEX-MA06
Map Name	Index Map of: Agricultural Land Quality
	Community Area MA06: Hulseheath to Manchester Airport

HS2 Ltd accept no responsibility for any circumstances, which arise from the reproduction of this map after alteration, amendment or abbreviation or if it is issued in part or issued incomplete in any way.

Registered in England. Registration number 06791686.
Registered office: 2 Snowhill, Queensway, Birmingham B4 6GA.

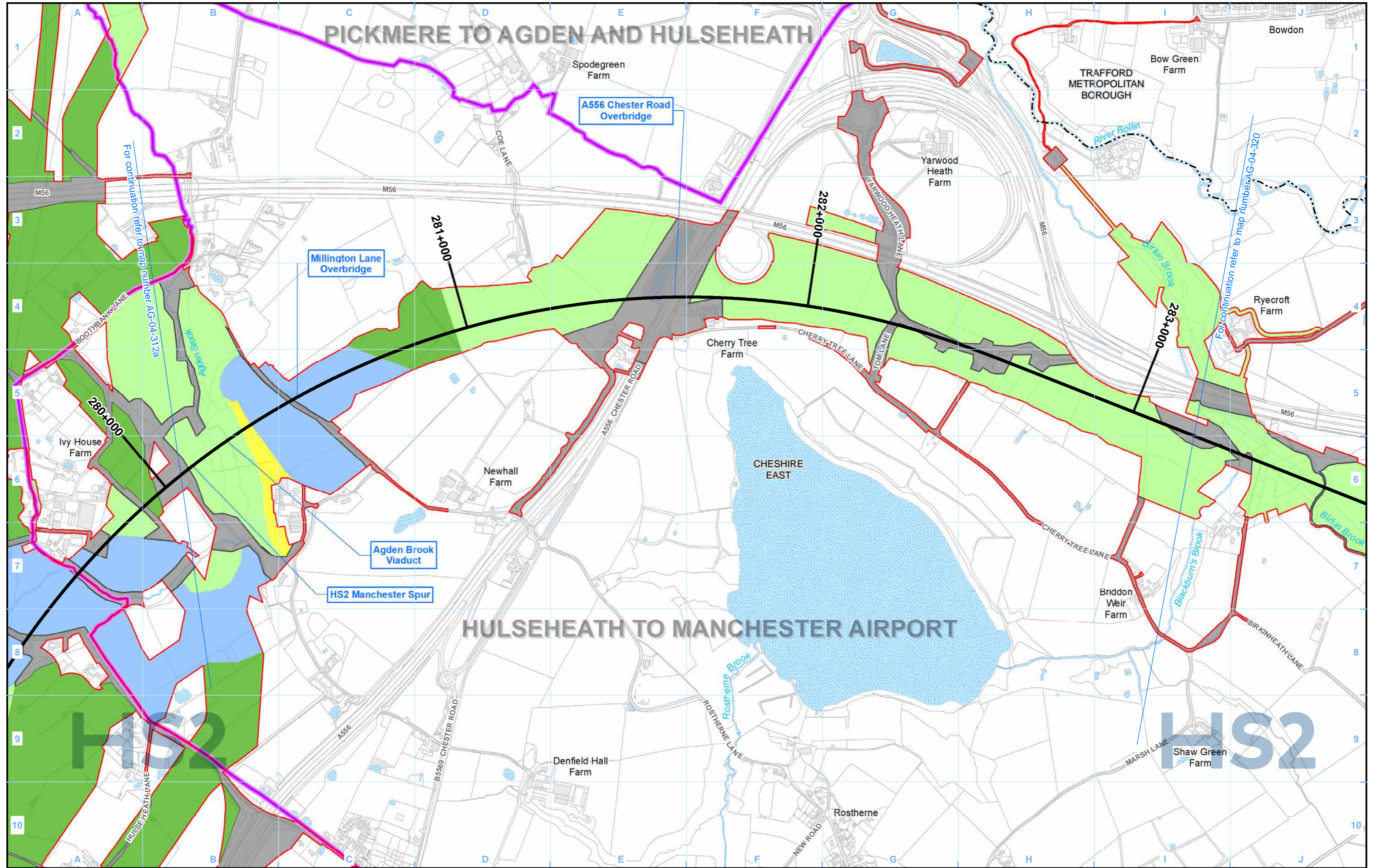
© Crown copyright and database rights 2020
OS 100049190

Doc Number: 2DE01-MWJ-EV-MAP-M000-000597-P01

Scale at A3: 1:100,000

Metres

Date: 09/09/21



- Legend**
- Route in tunnel
 - Route on surface
 - Depot, station, headhouse or portal building
 - Land potentially required during construction
 - Community area boundary
 - County boundary
 - District/Borough boundary
 - Watercourse
 - Water body

- Agricultural land classification:**
- Grade 1 - excellent
 - Grade 2 - very good
 - Grade 3a - good
 - Grade 3b - moderate
 - Grade 4 - poor
 - Grade 5 - very poor
 - Other land

Map Number: AG-04-319

Map Name: Agricultural Land Quality

Community Area MA06:
Hulseheath to Manchester Airport

Scale at A3: 1:10,000

Doc Number: 2DE01-MWJ-EV-MAP-M000-000579- P01

Date: 09/09/21

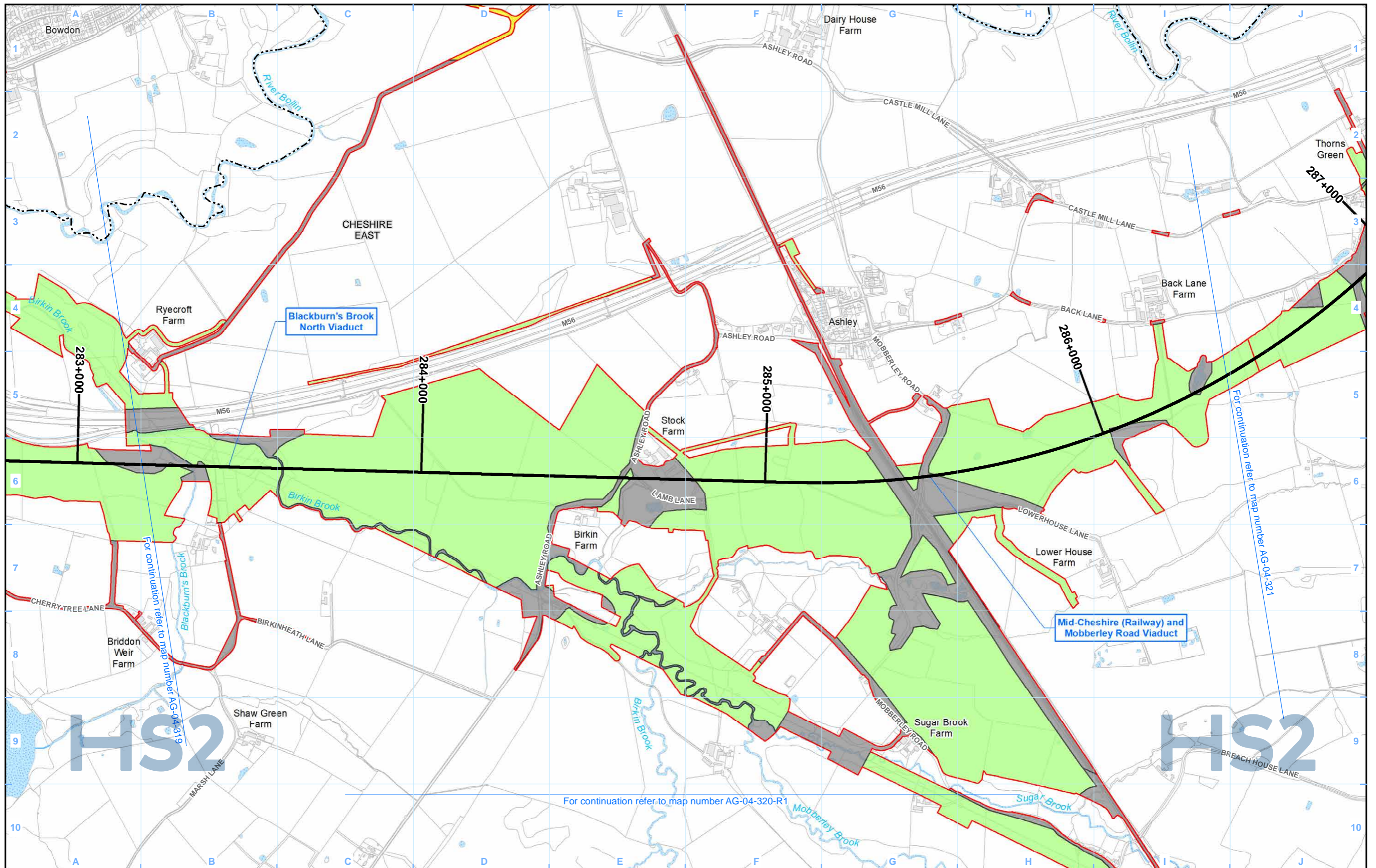
Registered in England. Registration number 06791686.
Registered office: 2 Snowhill, Queensway,
Birmingham B4 6QA.

© Crown copyright and database rights 2020
OS 100049190



HS2 Ltd accept no responsibility for any circumstances, which arise from the reproduction of this map after alteration, amendment or abbreviation or if it is issued in part or issued incomplete in any way.

HS2



- Legend**
- Route in tunnel
 - Route on surface
 - Depot, station, headhouse or portal building
 - Land potentially required during construction
 - Community area boundary
 - County boundary
 - District/Borough boundary
 - Watercourse
 - Water body

- Agricultural land classification:**
- Grade 1 - excellent
 - Grade 2 - very good
 - Grade 3a - good
 - Grade 3b - moderate
 - Grade 4 - poor
 - Grade 5 - very poor
 - Other land

Map Number
AG-04-320

Map Name
Agricultural Land Quality

Community Area MA06:
Hulseheath to Manchester Airport

HS2 HS2 Ltd accept no responsibility for any circumstances, which arise from the reproduction of this map after alteration, amendment or abbreviation or if it is issued in part or issued incomplete in any way.

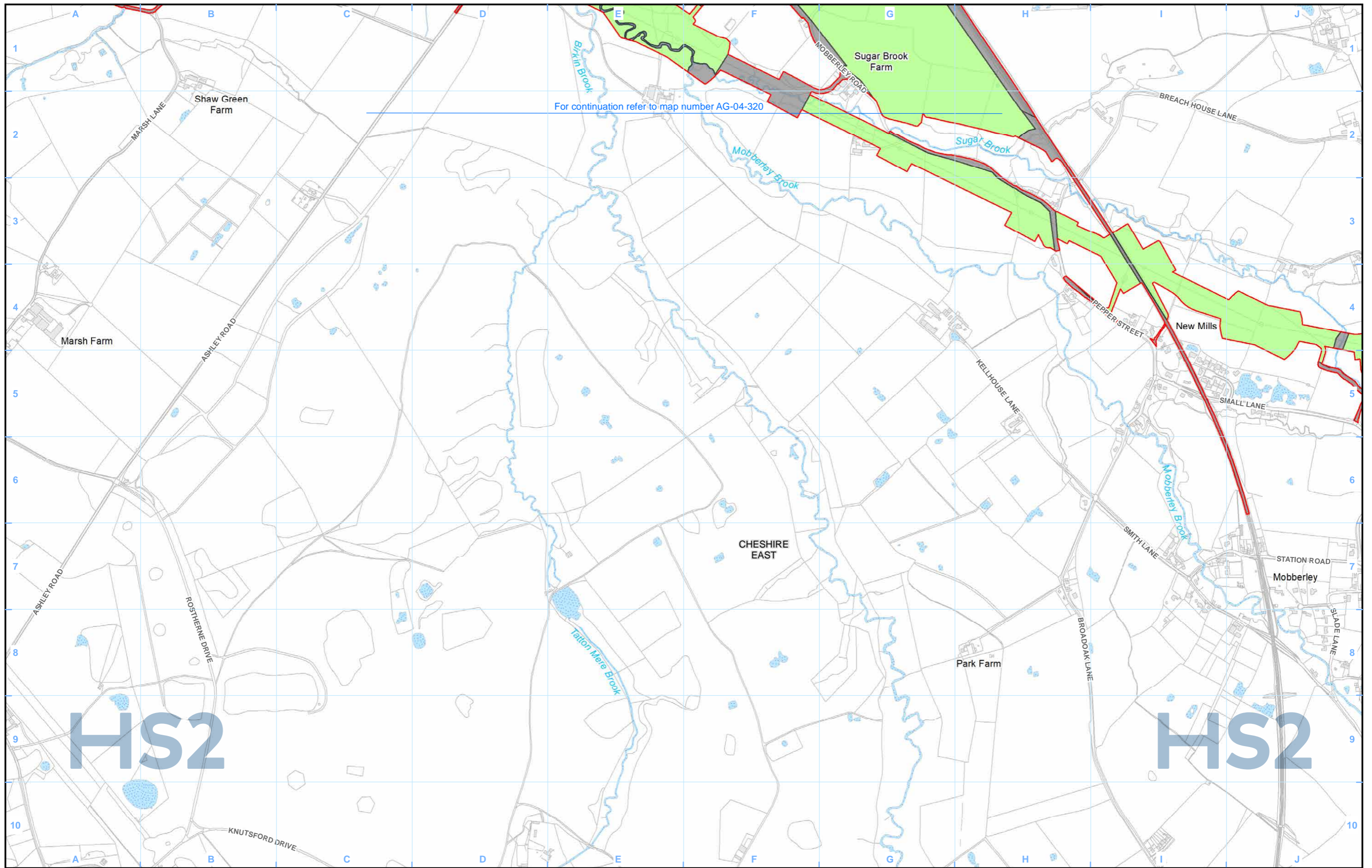
Registered in England. Registration number 06791686.
Registered office: 2 Snowhill, Queensway, Birmingham B4 6QA.

© Crown copyright and database rights 2020
OS 100049190

Scale at A3: 1:10,000

Doc Number: 2DE01-MWJ-EV-MAP-M000-000580- P01

Date: 09/09/21



Legend	
	Route in tunnel
	Route on surface
	Depot, station, headhouse or portal building
	Land potentially required during construction
	Community area boundary
	County boundary
	District/Borough boundary
	Watercourse
	Water body
Agricultural land classification:	
	Grade 1 - excellent
	Grade 2 - very good
	Grade 3a - good
	Grade 3b - moderate
	Grade 4 - poor
	Grade 5 - very poor
	Other land

Map Number	AG-04-320-R1
Map Name	Agricultural Land Quality
Community Area MA06: Hulseheath to Manchester Airport	

Registered in England. Registration number 06791686.
Registered office: 2 Snowhill, Queensway,
Birmingham B4 6QA.

© Crown copyright and database rights 2020
OS 100049190

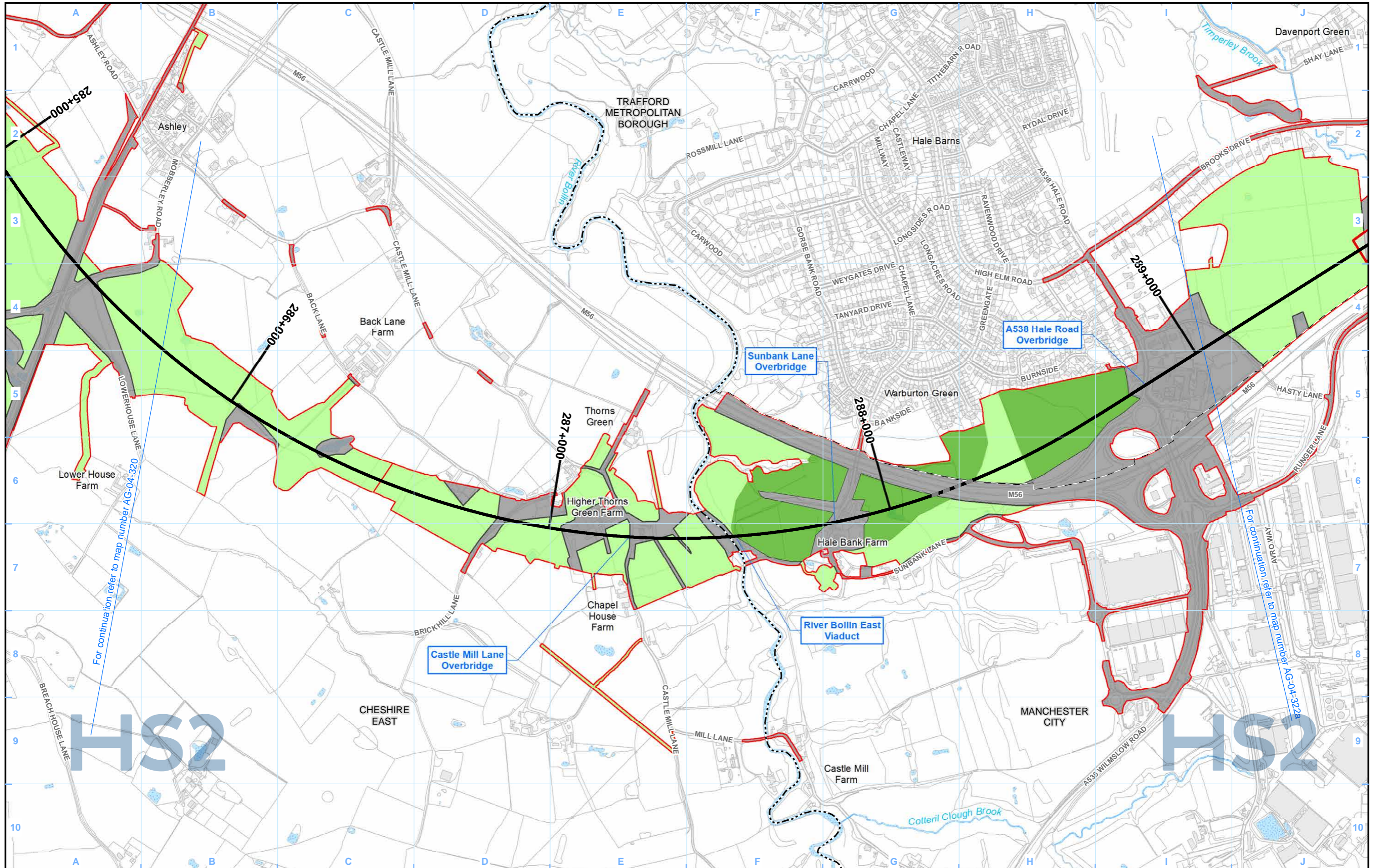
Doc Number: 2DE01-MWJ-EV-MAP-M000-002393- P01

Scale at A3: 1:10,000

Metres

Date: 09/09/21

HS2 Ltd accept no responsibility for any circumstances, which arise from the reproduction of this map after alteration, amendment or abbreviation or if it is issued in part or issued incomplete in any way.



- Legend**
- Route in tunnel
 - Route on surface
 - Depot, station, headhouse or portal building
 - Land potentially required during construction
 - Community area boundary
 - County boundary
 - District/Borough boundary

- Watercourse
- Water body

- Agricultural land classification:**
- Grade 1 - excellent
 - Grade 2 - very good
 - Grade 3a - good
 - Grade 3b - moderate
 - Grade 4 - poor
 - Grade 5 - very poor
 - Other land

Map Number: AG-04-321

Map Name: Agricultural Land Quality

Community Area MA06:
Hulseheath to Manchester Airport

HS2

Registered in England. Registration number 06791686.
Registered office: 2 Snowhill, Queensway, Birmingham B4 6QA.

Scale at A3: 1:10,000

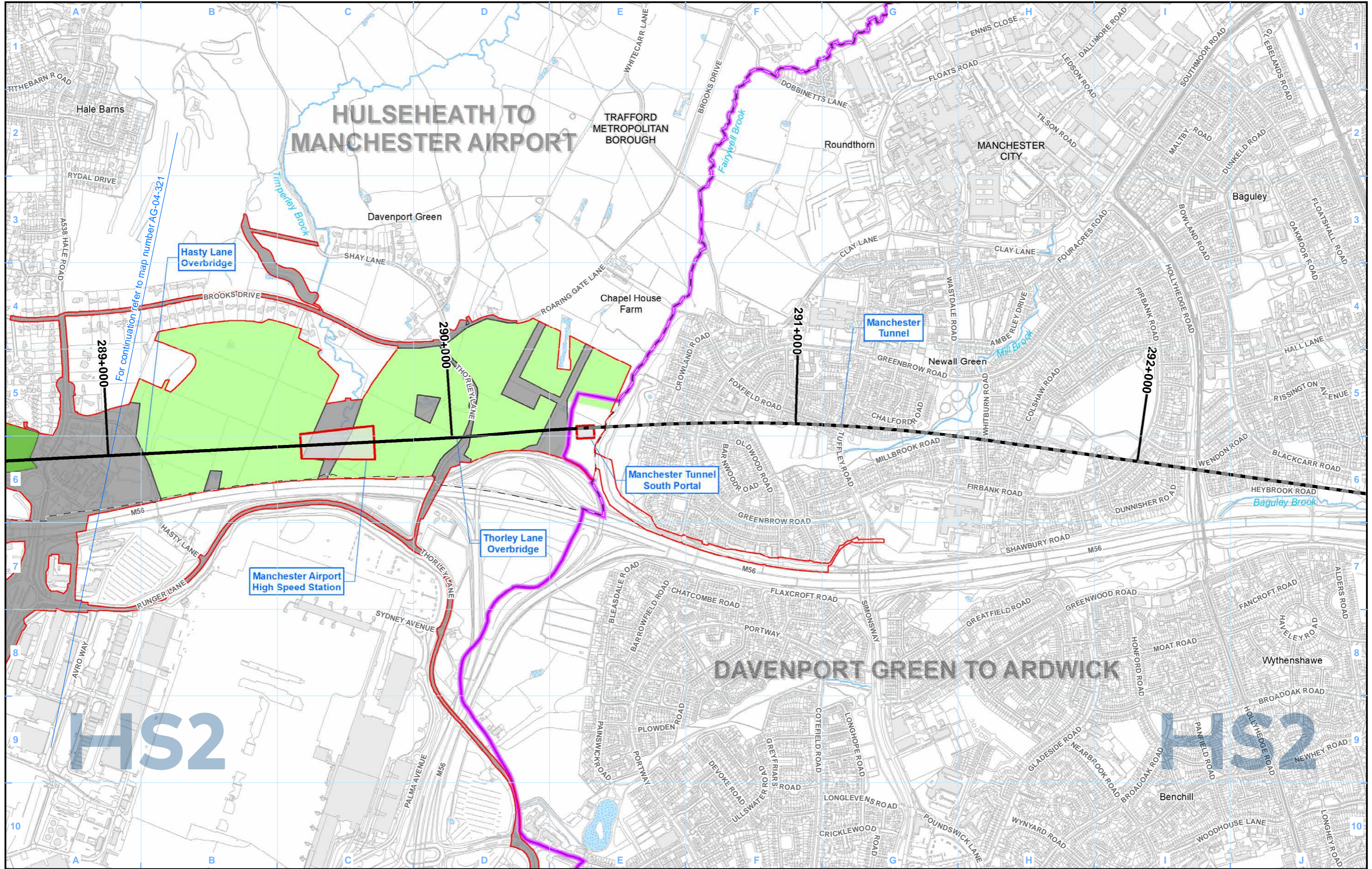
© Crown copyright and database rights 2020
OS 100049190

Doc Number: 2DE01-MWJ-EV-MAP-M000-000581-P01

Date: 09/09/21

HULSEHEATH TO MANCHESTER AIRPORT

DAVENPORT GREEN TO ARDWICK



Legend

		Agricultural land classification:	

Map Number	AG-04-322
Map Name	Agricultural Land Quality
Community Area MA06: Hulseheath to Manchester Airport	

HS2

Registered in England. Registration number 06791686.
Registered office: 2 Snowhill, Queensway, Birmingham B4 6QA.

Scale at A3: 1:10,000

© Crown copyright and database rights 2020
OS 100049190

Doc Number: 2DE01-MWJ-EV-MAP-M000-000582- P01

Date: 09/09/21

For continuation refer to map number AG-04-321

HS2

HS2

This page is intentionally blank

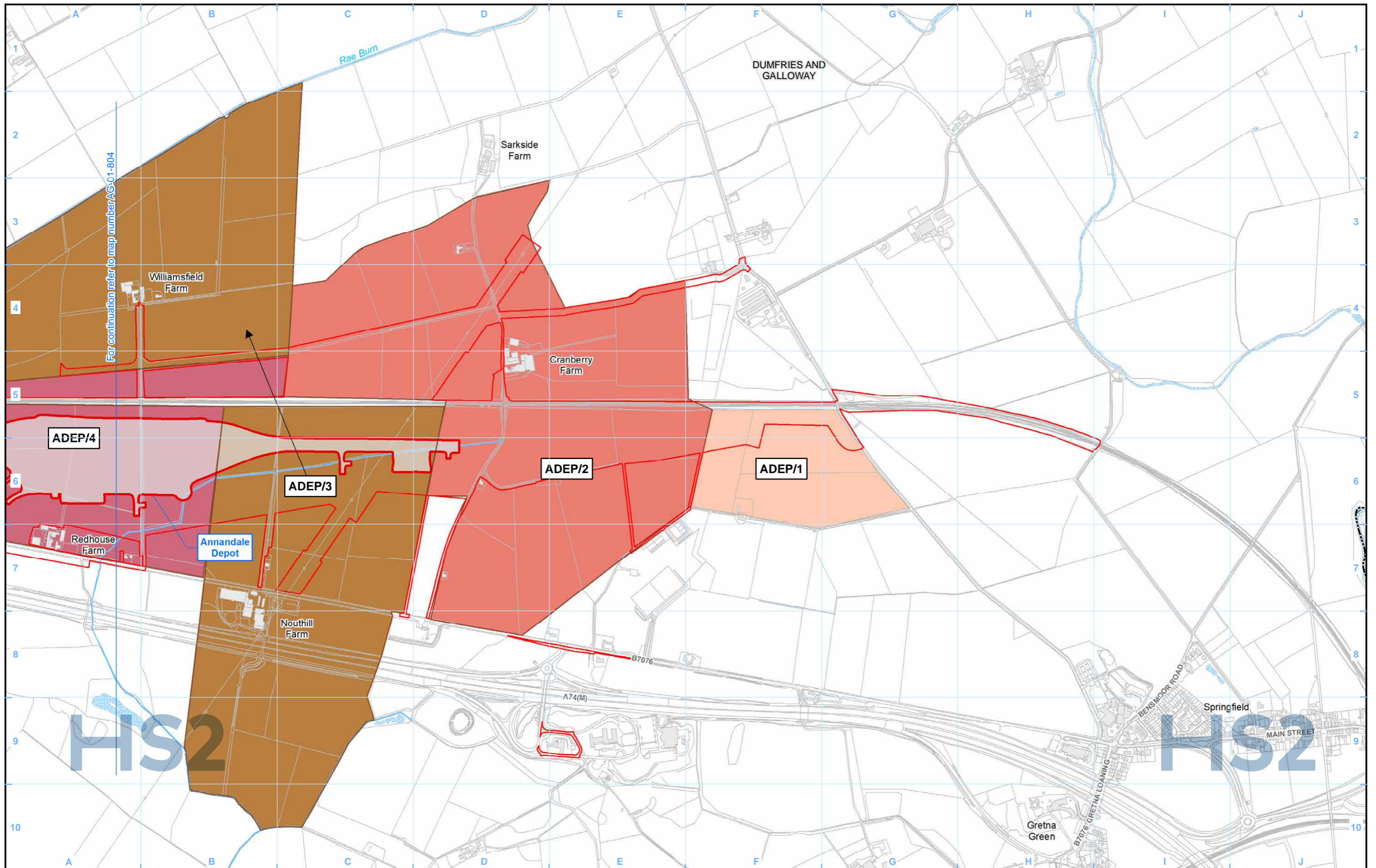
High Speed Rail (Crewe – Manchester) Environmental Statement

OR003: Annandale Depot

AG-01 - Agricultural Holdings

AG-02 - Soil Associations

AG-04 - Agricultural Land Quality



For continuation refer to map number AG-01-804

Legend	
	Route in tunnel
	Route on surface
	Depot, station, headhouse or portal building
	Land potentially required during construction
	Community area boundary
	County/Unitary Authority boundary
	District/Borough boundary
	Watercourse
	Water body

	Agricultural and forestry holdings assessed
	Main operational agricultural and forestry buildings
	Agricultural and forestry holdings label
	Unique identifier
	Community area (CA) no.
	Main operational agricultural and forestry buildings label (when not within its agricultural or forestry holding)

Map Number	AG-01-803
Map Name	Agricultural Holdings
Off-route ADEP:	Annandale Depot

Registered in England. Registration number 06791686.
Registered office: 2 Snowhill, Queensway,
Birmingham B4 6QA.

© Crown copyright and database rights 2020
OS 100049190

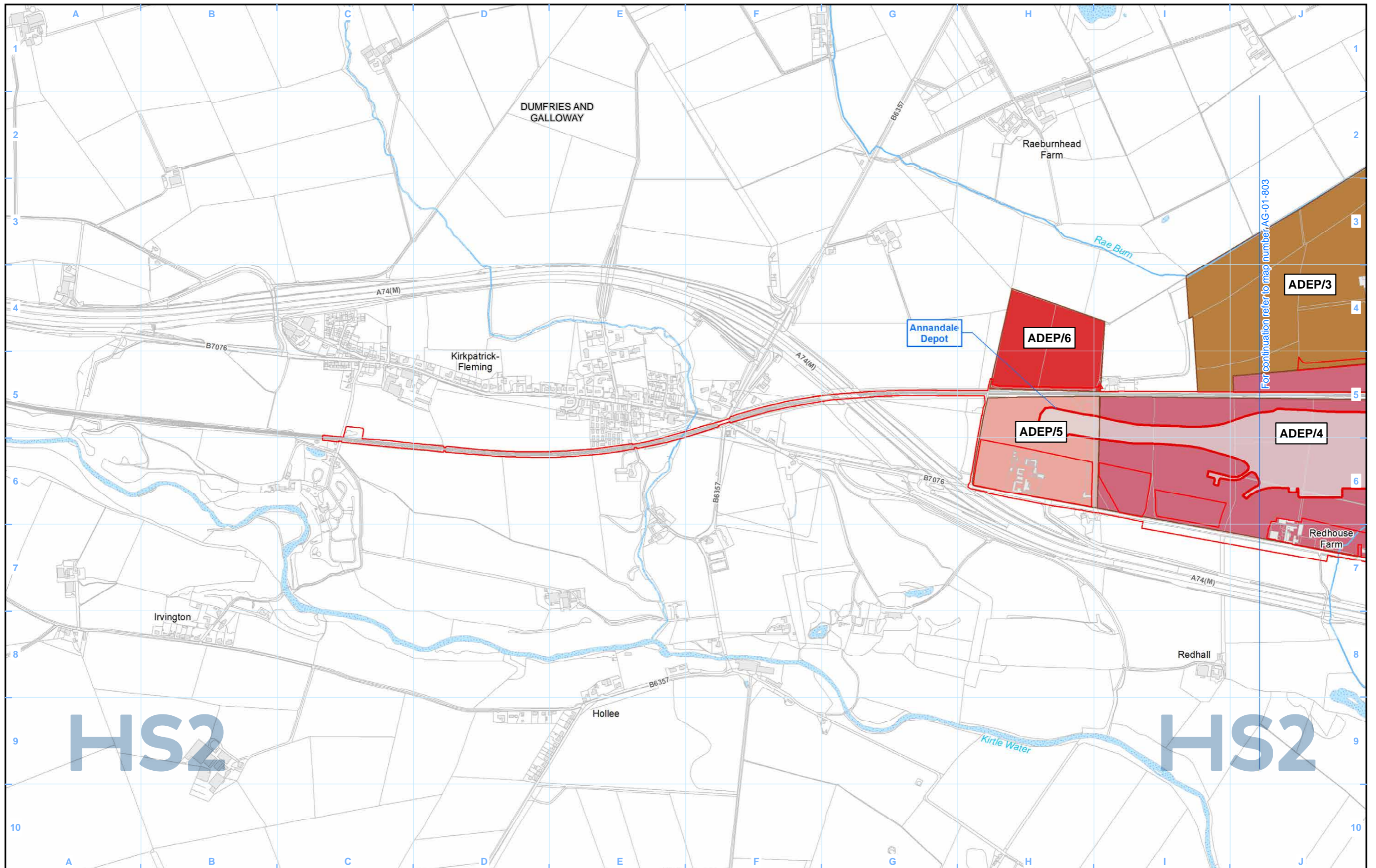
Doc Number: 2DE01-MWJ-EV-MAP-M000-000534-P01

Scale at A3: 1:10,000

Metres

Date: 13/09/21

HS2 Ltd accept no responsibility for any circumstances, which arise from the reproduction of this map after alteration, amendment or abbreviation or if it is issued in part or issued incomplete in any way.



For continuation refer to map number AG-01-803

Legend

- Route in tunnel
- Route on surface
- Depot, station, headhouse or portal building
- Land potentially required during construction
- Community area boundary
- County/Unitary Authority boundary
- District/Borough boundary
- Watercourse
- Water body
- Agricultural and forestry holdings assessed
- Main operational agricultural and forestry buildings
- Agricultural and forestry holdings label
- Main operational agricultural and forestry buildings label (when not within its agricultural or forestry holding)

- LA01/01 Unique identifier
- Community area (CA) no.
- LA01/01 Main operational agricultural and forestry buildings label (when not within its agricultural or forestry holding)

Map Number: AG-01-804

Map Name: Agricultural Holdings

Off-route ADEP: Annandale Depot

HS2

Registered in England. Registration number 06791686.
Registered office: 2 Snowhill, Queensway, Birmingham B4 6GA.

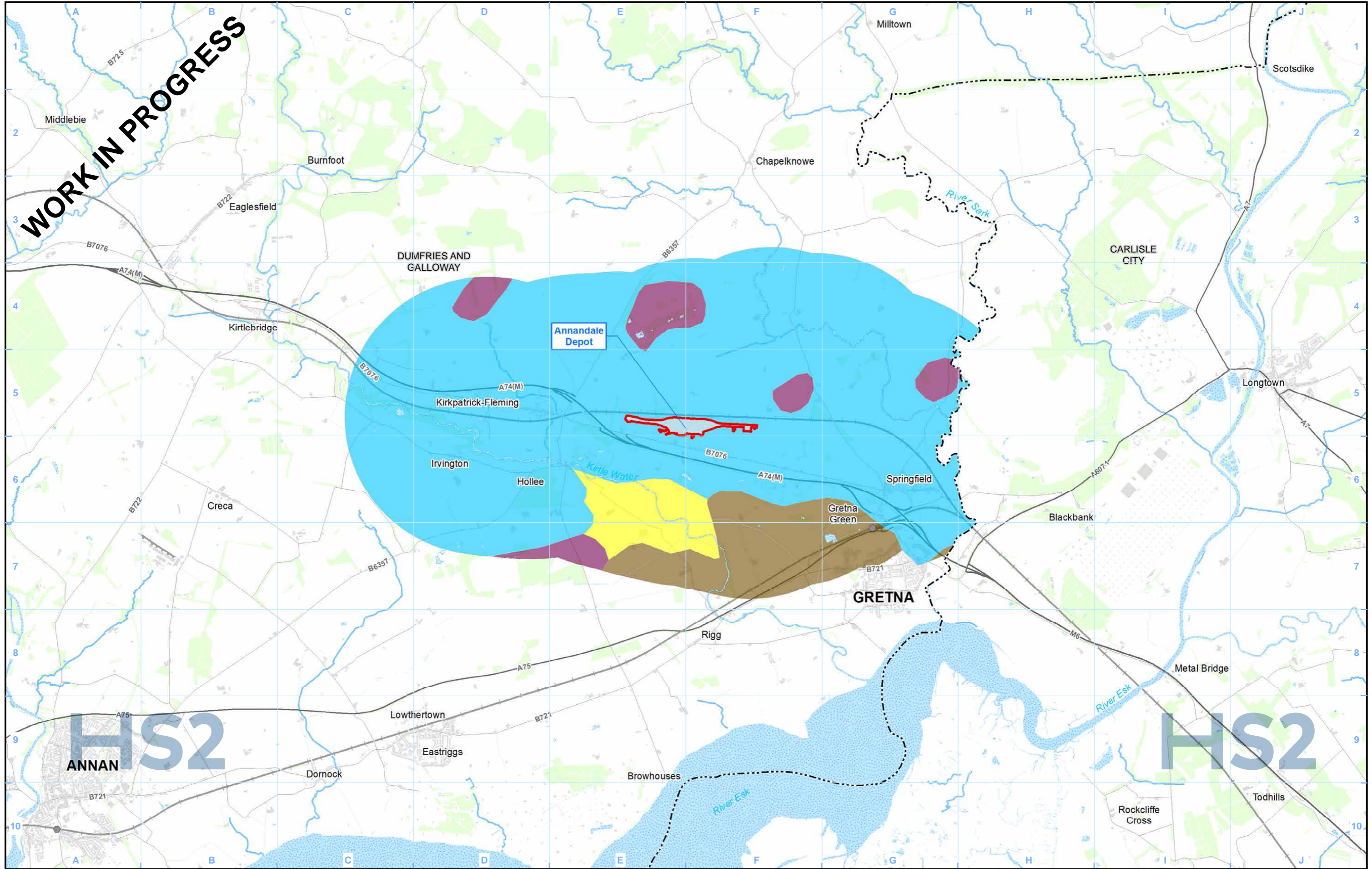
© Crown copyright and database rights 2020
OS 100049190

Doc Number: 2DE01-MWJ-EV-MAP-M000-002666-P01

Scale at A3: 1:10,000

Date: 13/09/21

WORK IN PROGRESS



Legend

Route in tunnel	Watercourse
Route on surface	Water body
Depot, station, headhouse or portal building	Existing railway station
Community area boundary	Existing rail line
County/Unitary Authority boundary	Airport
District/Borough boundary	

National Soil Map of Scotland

Alluvial soils	Canonbie
Calcareous soils	Montane soils
Brown earths	Peat
Humus-iron podzols	Peaty gleys
Immature soils	Peaty podzols
Lochs	
Magnesian soils	

Map Number	AG-02-803
Map Name	Soil Associations
Off-route ADEP:	Annandale Depot

HS2

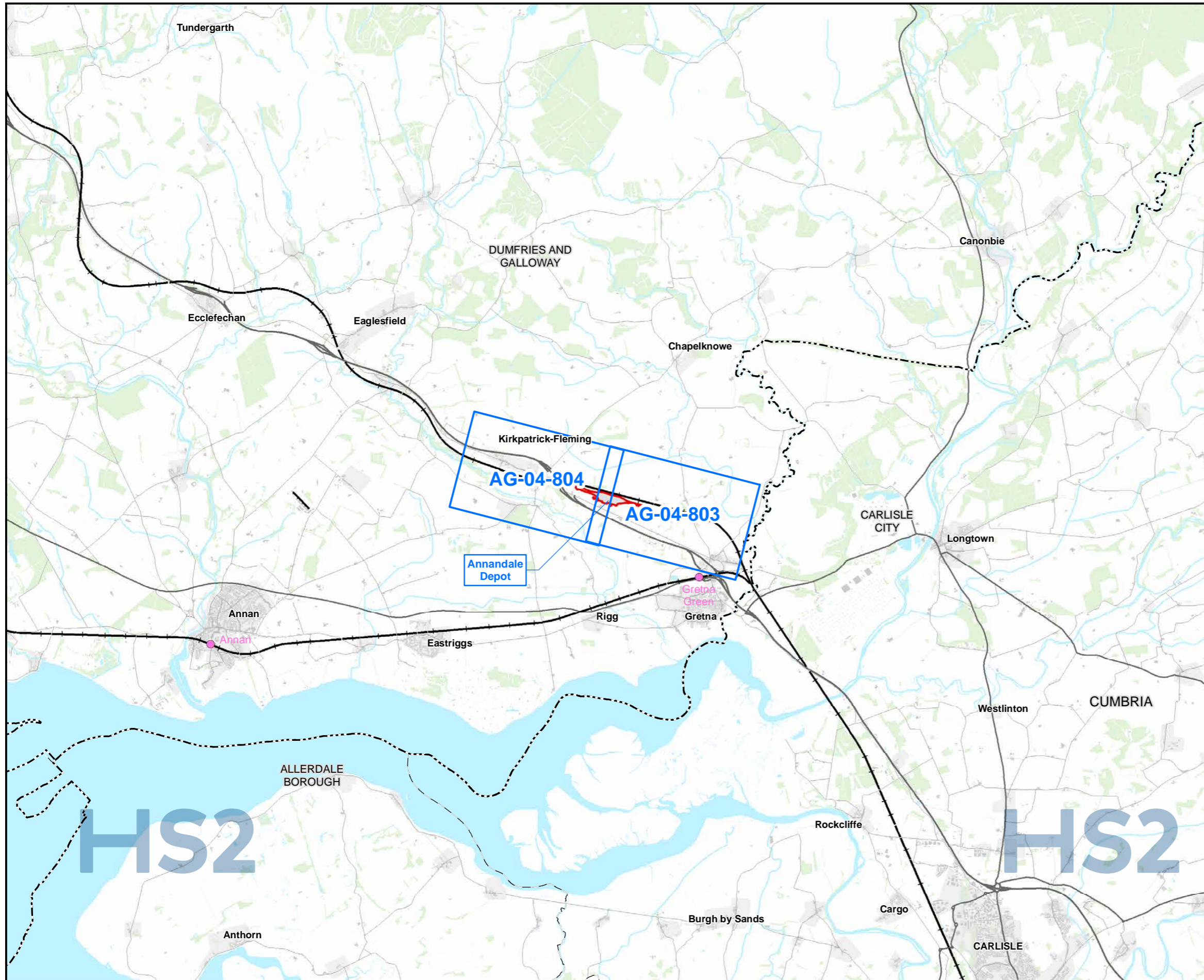
Registered in England. Registration number 06791686.
Registered office: 2 Snowhill, Queensway, Birmingham B4 6QA.

Scale at A3: 1:50,000

© Crown copyright and database rights 2020
OS 100049190

Doc Number: 2DE01-MWJ-EV-MAP-M000-000556-P01

Date: 11/08/21



Map Series Information:

These maps show the distribution of agricultural land quality within the construction boundary.

Farm names have been provided by Ordnance Survey Master Map, **FEBRUARY 2019**. In some cases farm names have been amended or added to reflect the name used by the current owner or occupier; these are represented in brown text.

Main Map Legend

Route in tunnel	Map sheets included in this community area
Route on surface	Map sheets not included in this community area
Depot, station, headhouse or portal building	Community area boundary
Existing railway station	County/Unitary Authority boundary
District/Borough boundary	

Map Number	AG-04-INDEX-ADEP
Map Name	Index Map of: Agricultural Land Quality
	Off-route ADEP: Annandale Depot

HS2

Registered in England. Registration number 06791686.
Registered office: 2 Snowhill, Queensway, Birmingham B4 6QA.

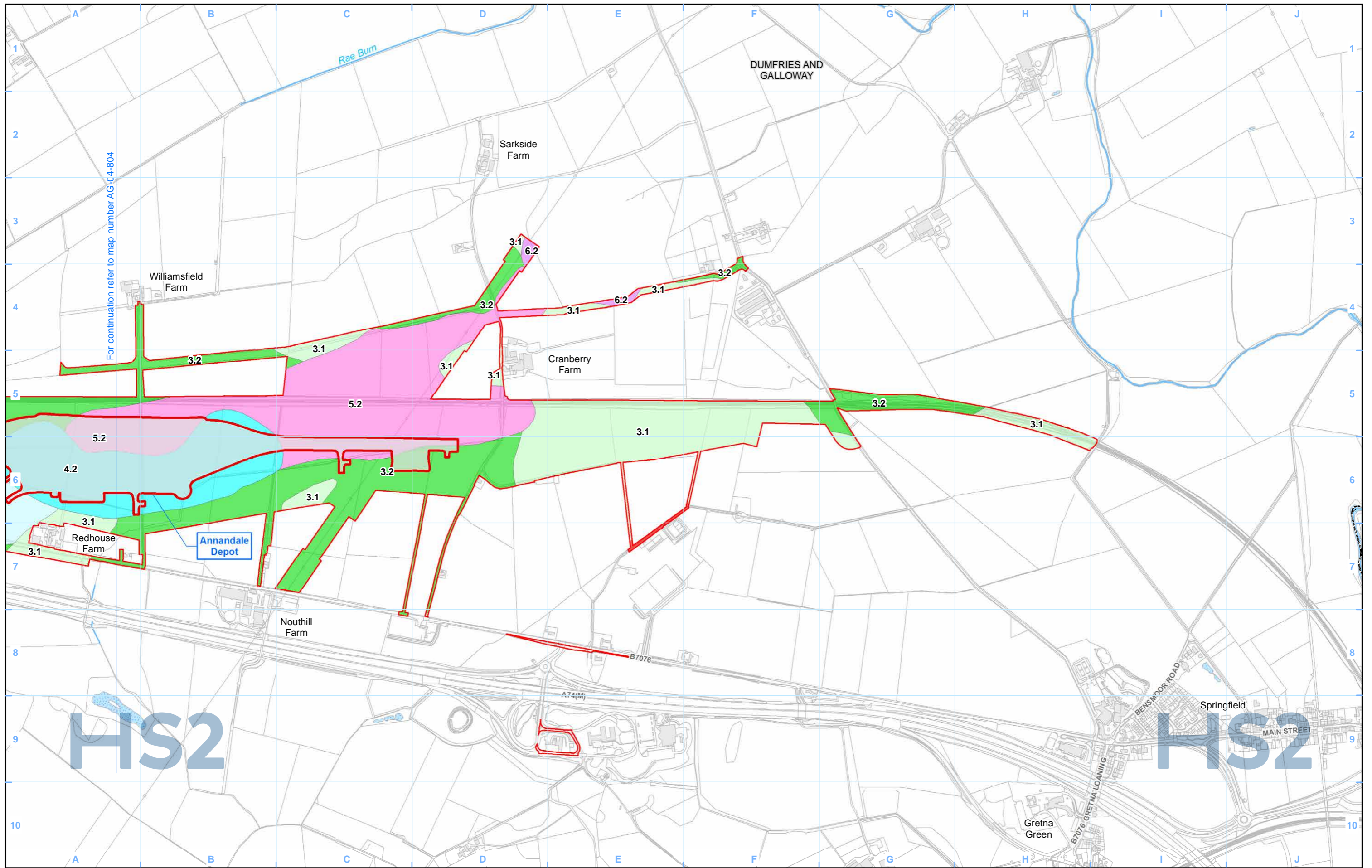
Scale at A3: 1:100,000

© Crown copyright and database rights 2020
OS 100049190

Doc Number: 2DE01-MWJ-EV-MAP-M000-000601-P01

Date: 13/09/21

Note: Not all data layers in the legend are represented on every map.



For continuation refer to map number AG-04-804

Legend	
	Route in tunnel
	Route on surface
	Depot, station, headhouse or portal building
	Land potentially required during construction
	Community area boundary
	County/Unitary Authority boundary
	District/Borough boundary
	Watercourse
	Water body

Land Capability for Agriculture Scotland	
	1
	2
	3.1
	3.2
	4.1
	4.2
	5.1
	5.2
	5.3
	6.1
	6.2
	6.3
	7
	Built-up area
	Inland water
	Uncoded island

Map Number	AG-04-803
Map Name	Agricultural Land Quality
Off-route ADEP:	Annandale Depot

HS2 Ltd accept no responsibility for any circumstances, which arise from the reproduction of this map after alteration, amendment or abbreviation or if it is issued in part or issued incomplete in any way.

Registered in England. Registration number 06791686.
Registered office: 2 Snowhill, Queensway, Birmingham B4 6GA.

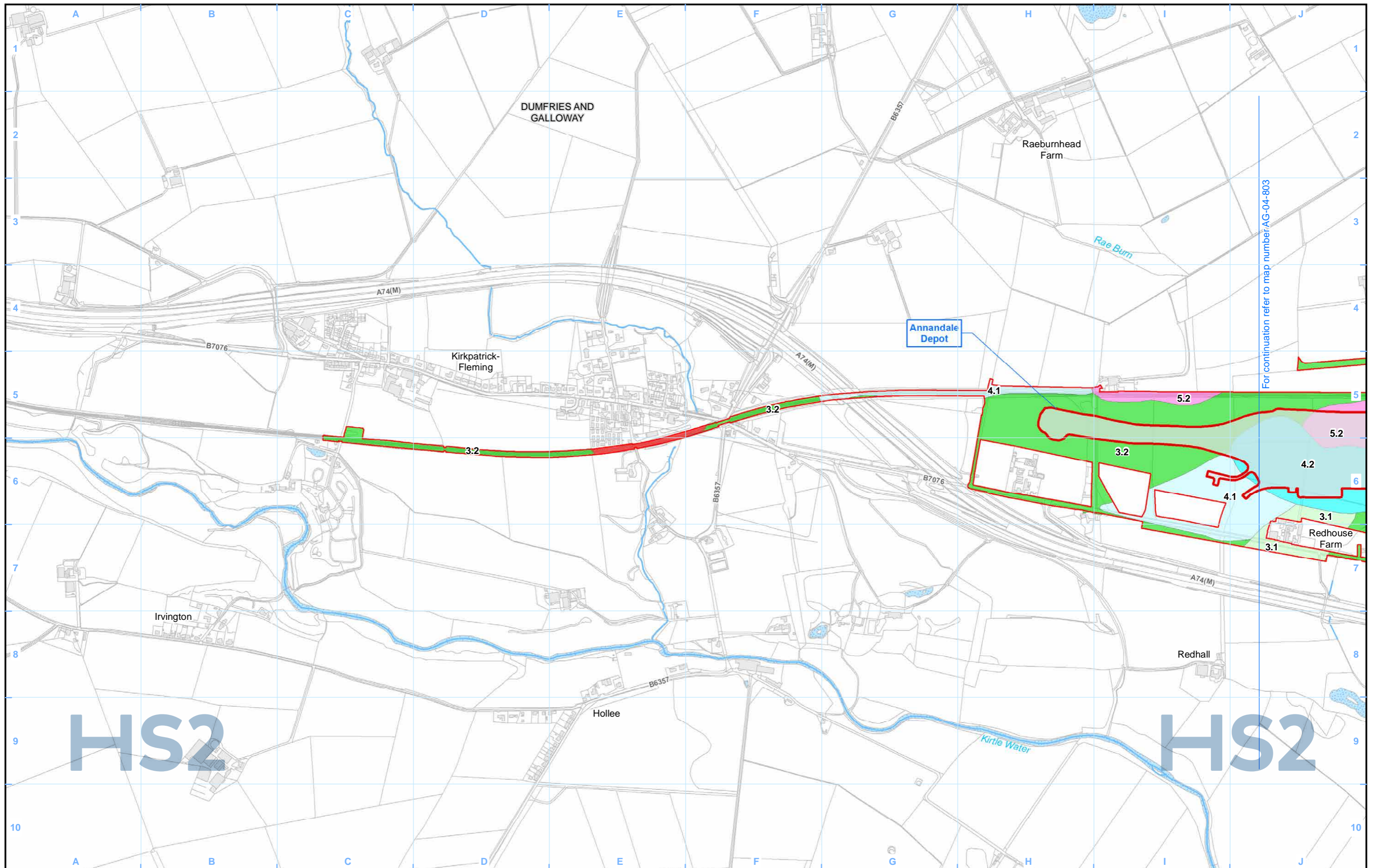
© Crown copyright and database rights 2020
OS 100049190

Doc Number: 2DE01-MWJ-EV-MAP-M000-000591-P01

Scale at A3: 1:10,000

Metres

Date: 13/09/21



For continuation refer to map number AG-04-803

	Route in tunnel
	Route on surface
	Depot, station, headhouse or portal building
	Land potentially required during construction
	Community area boundary
	County/Unitary Authority boundary
	District/Borough boundary

	Watercourse
	Water body
	Land Capability for Agriculture Scotland 1
	Land Capability for Agriculture Scotland 2
	Land Capability for Agriculture Scotland 3.1
	Land Capability for Agriculture Scotland 3.2
	Land Capability for Agriculture Scotland 4.1
	Land Capability for Agriculture Scotland 4.2
	Land Capability for Agriculture Scotland 5.1
	Land Capability for Agriculture Scotland 5.2
	Land Capability for Agriculture Scotland 5.3
	Land Capability for Agriculture Scotland 6.1
	Land Capability for Agriculture Scotland 6.2
	Land Capability for Agriculture Scotland 6.3
	Land Capability for Agriculture Scotland 7
	Built-up area
	Inland water
	Uncoded island

Map Number	AG-04-804
Map Name	Agricultural Land Quality
Off-route ADEP:	Annandale Depot

HS2 Ltd accept no responsibility for any circumstances, which arise from the reproduction of this map after alteration, amendment or abbreviation or if it is issued in part or issued incomplete in any way.

Registered in England. Registration number 06791686.
Registered office: 2 Snowhill, Queensway, Birmingham B4 6GA.

© Crown copyright and database rights 2020
OS 100049190

Doc Number: 2DE01-MWJ-EV-MAP-M000-002667-P01

Scale at A3: 1:10,000

Metres

Date: 13/09/21

