

NATIONAL PARKS AND ACCESS TO THE COUNTRYSIDE ACT 1949

WILDLIFE AND COUNTRYSIDE ACT 1981

**WREN'S NEST NATIONAL NATURE RESERVE
NO.04 DECLARATION 2020**

The land shown cross-hatched and shaded yellow on the attached map B has already been declared a National Nature Reserve in the Wren's Nest National Nature Reserve No.01 Declaration 1956, No.02 Declaration 1957 and No.03 Declaration 1992. Natural England now wishes to extend this National Nature Reserve.

In accordance with section 19(3) of the National Parks and Access to the Countryside Act 1949 (as amended), and all other powers enabling them in that behalf, Natural England hereby declare that the land having a total area of 0.29 hectares or thereabouts and shown cross-hatched and un-shaded, and the land having a total area of 33.85 hectares or thereabouts and shown cross-hatched and shaded yellow situated in the Metropolitan Borough of Dudley in the County of West Midlands (which land was included in the Wren's Nest National Nature Reserve No.01 and No.02 Declarations made by The Nature Conservancy on the 27th day of September 1956 and the 1st day of March 1957, and the No.03 Declaration made by the Nature Conservancy Council on the 9th day of January 1992) on the attached map B is no longer the subject of a nature reserve agreement.

The land having a total area of 50.78 hectares or thereabouts, situated in the Metropolitan Borough of Dudley and the County of West Midlands and shown edged black, single or cross hatched and shaded yellow on the attached map B is held by Dudley Metropolitan Borough Council, a body approved by Natural England, and is being managed as a nature reserve.

Natural England is satisfied that the said land is of national importance.

In pursuance of section 35(1) of the Wildlife and Countryside Act 1981 and all other powers enabling them in that behalf, Natural England hereby declare the land referred to herein and more particularly shown on the maps attached hereto a National Nature Reserve.

This Declaration may be referred to as the Wren's Nest National Nature Reserve No.04 Declaration 2020.

The Common Seal of Natural England

affixed to this Deed is authenticated by:-

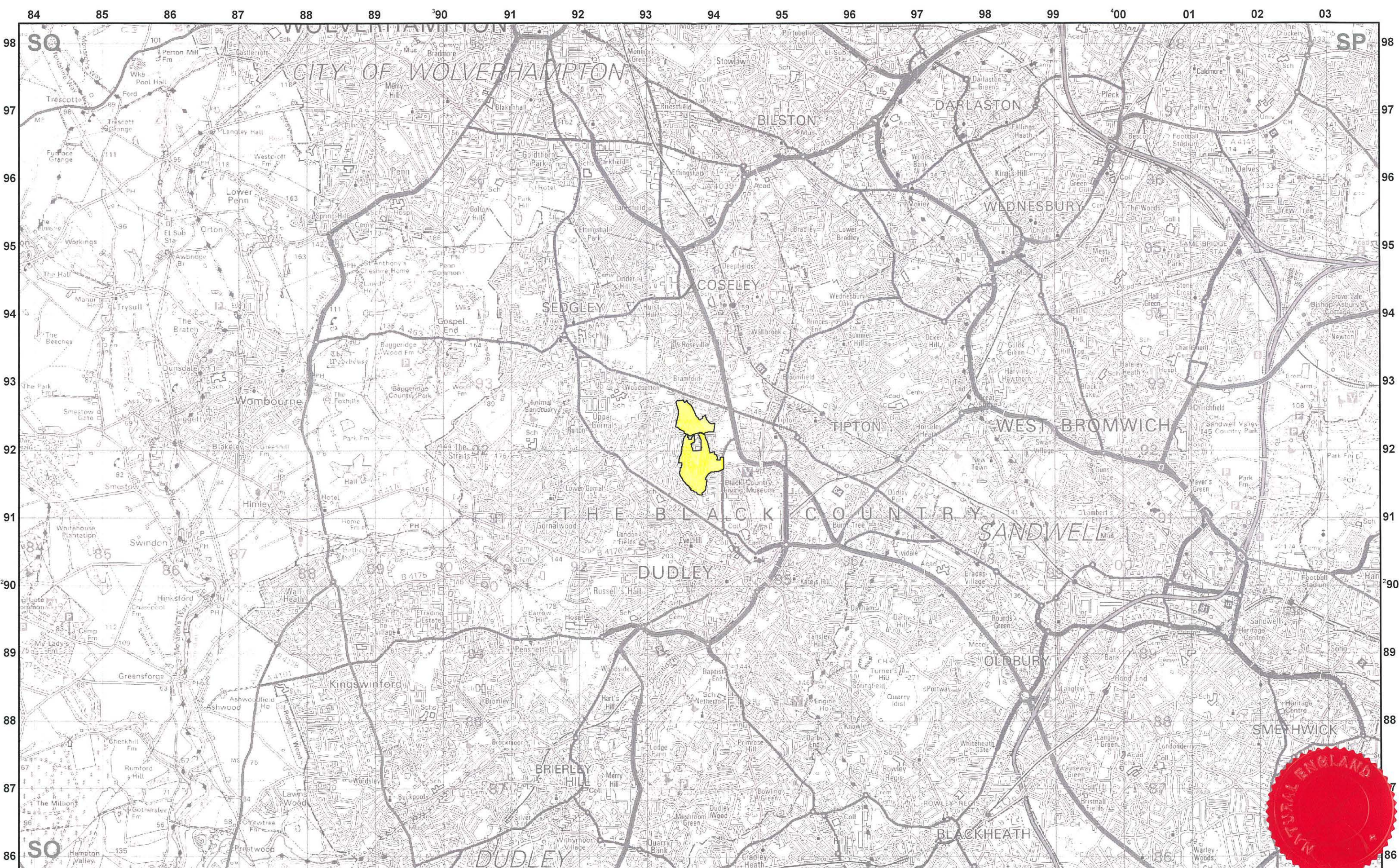


.....(signature)

Authorised Member/Officer of Natural England

this...10...day of...January.....2020





National Nature Reserve
Wren's Nest
 Dudley Metropolitan Borough
 West Midlands
 Declaration No.04, 2020 - map A, Location.

Total Area: 50.78 Hectares



Theme ID: 1006161
 Grid Ref: SO9379918
 Version: 20190730
 Plotted: 28/10/2019

Scale 1:50000 at A3
 Map 1 of 1

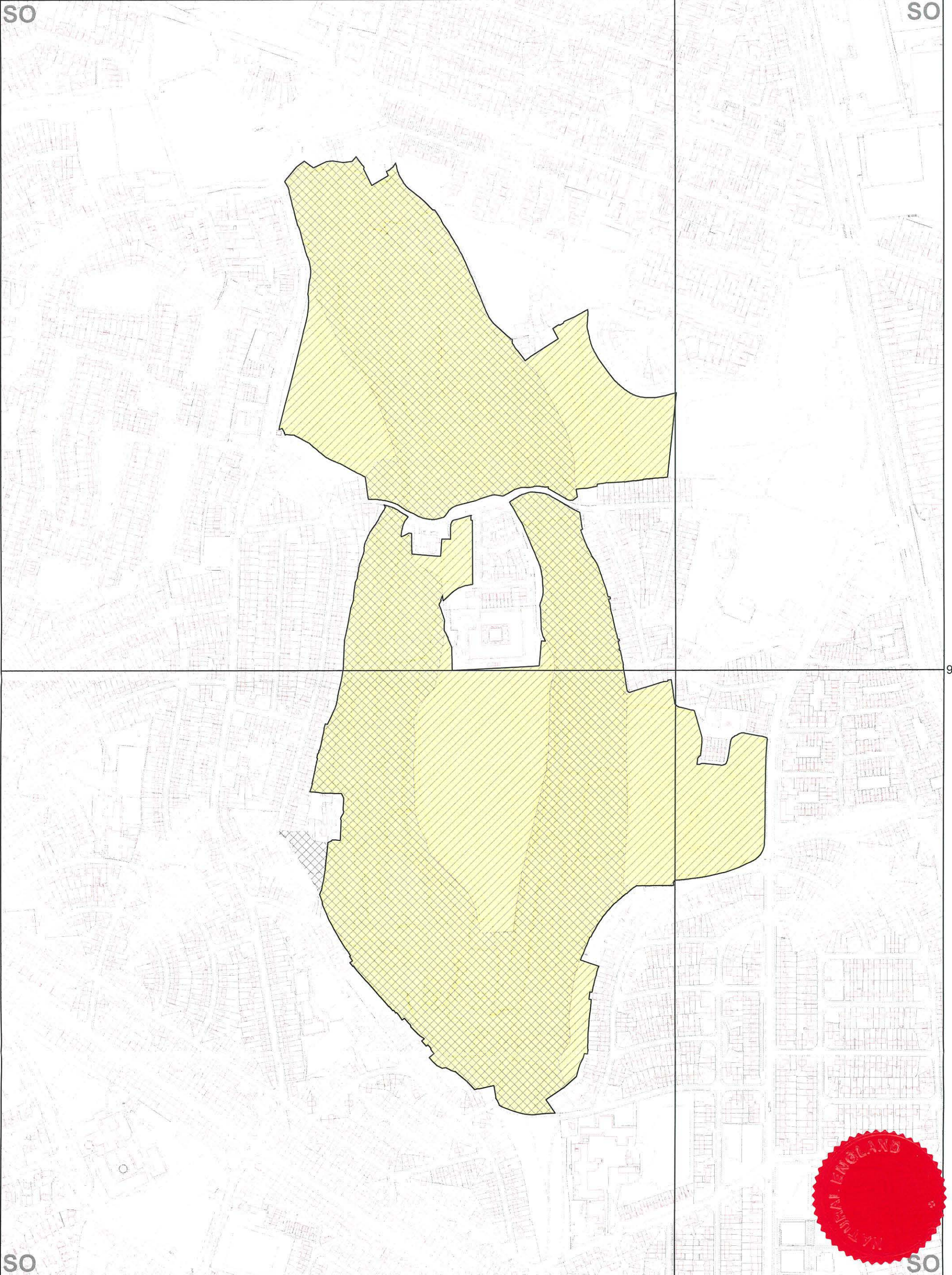


Authorised signatory for and on behalf of Natural England

Note: The boundary shown is derived from large scale Ordnance Survey Mastermap, and may not match the background detail on this map. Definitive larger scale maps are available on request.




Reproduced by permission of Ordnance Survey on behalf of HMSO.
 © Crown copyright and database right 2019.
 All rights reserved. Ordnance Survey Licence number 100022021.
 © Natural England 2019





National Nature Reserve
Wren's Nest

Dudley Metropolitan Borough
 West Midlands
 Declaration No.04, 2020 - map B, Detail.

- | | | | |
|---|--|---|---|
|  | Area of NNR de-declared
0.29 Hectares |  | Area of NNR Extension
16.93 Hectares |
|  | Area of NNR
de-declared and re-declared
33.85 Hectares | | |

Note; this boundary is derived from large scale ordnance survey master rmap and may not match the background detail on this map. Definitive larger scale maps are available on request.


 Authorised signatory for and on
 behalf of Natural England

Theme ID: 1006161
 Grid Ref: SO937918
 Version: 20190730
 Plotted: 06/08/2019

Scale 1:5,000 at A3
 Map 1 of 1

0 100 200 750m 300m
 Grid North

Reproduced by permission of Ordnance Survey on behalf of HMSO.
 © Crown copyright and database right 2019.
 All rights reserved. Ordnance Survey Licence number 100022021.
 © Natural England 2019

