




Map A: Key map - Gretna to Allonby


Chapter number and title


- 1** Gretna to Carlisle (Maps 1a to 1j)
- 2** Carlisle to Bowness-on-Solway (Maps 2a to 2t)
- 3** Bowness-on-Solway to Whitrigg Bridge (Maps 3a to 3i)
- 4** Whitrigg Bridge to Silloth (Maps 4a to 4p)
- 5** Silloth to Allonby (Maps 5a to 5k)


Extent of proposals 


Extent of proposals in each chapter 

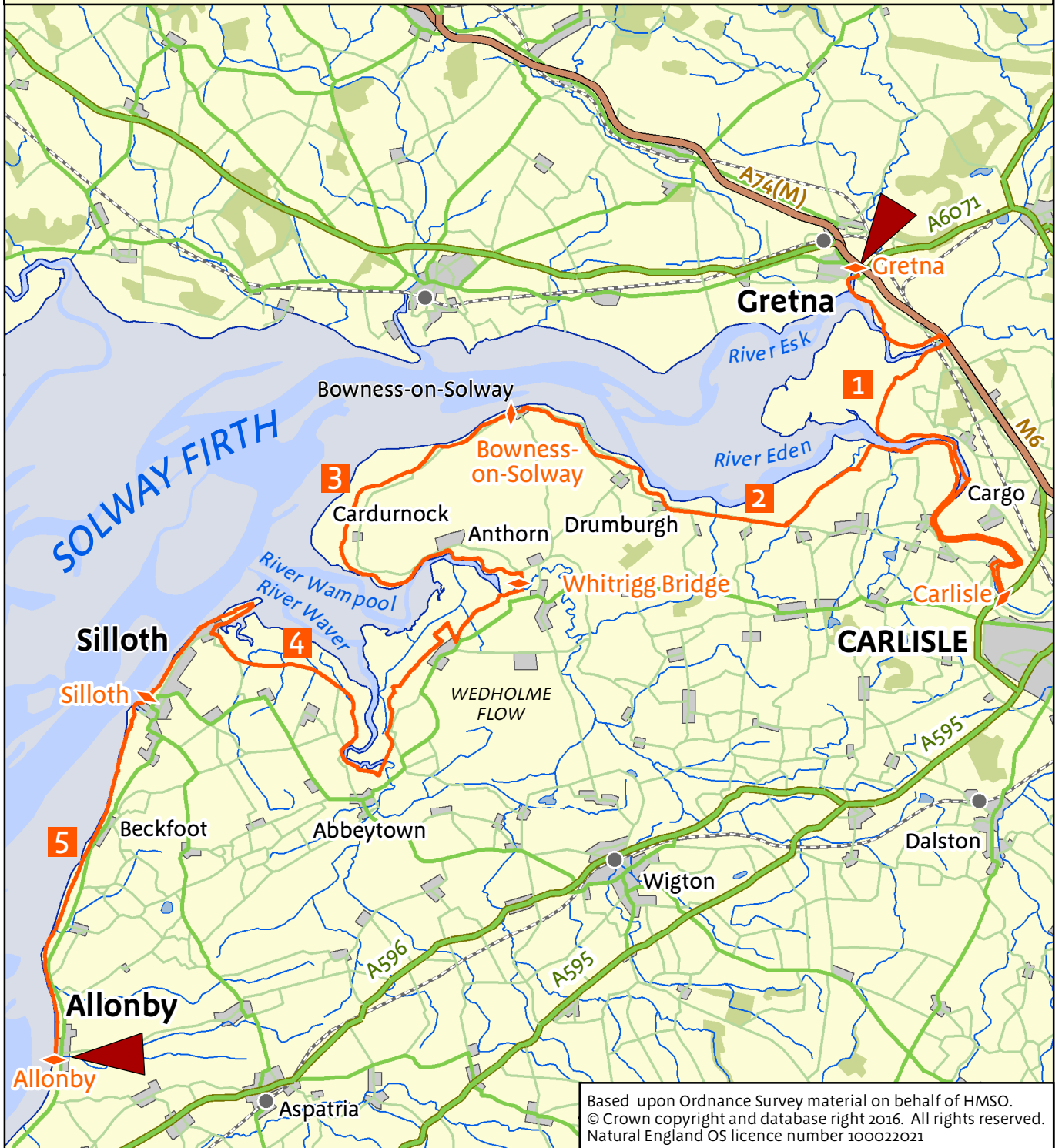
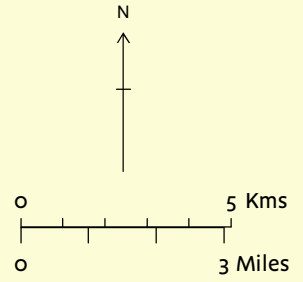
Motorways 

A road 

B road 

Minor road 

Railway & station 



Based upon Ordnance Survey material on behalf of HMSO.
© Crown copyright and database right 2016. All rights reserved.
Natural England OS licence number 100022021