

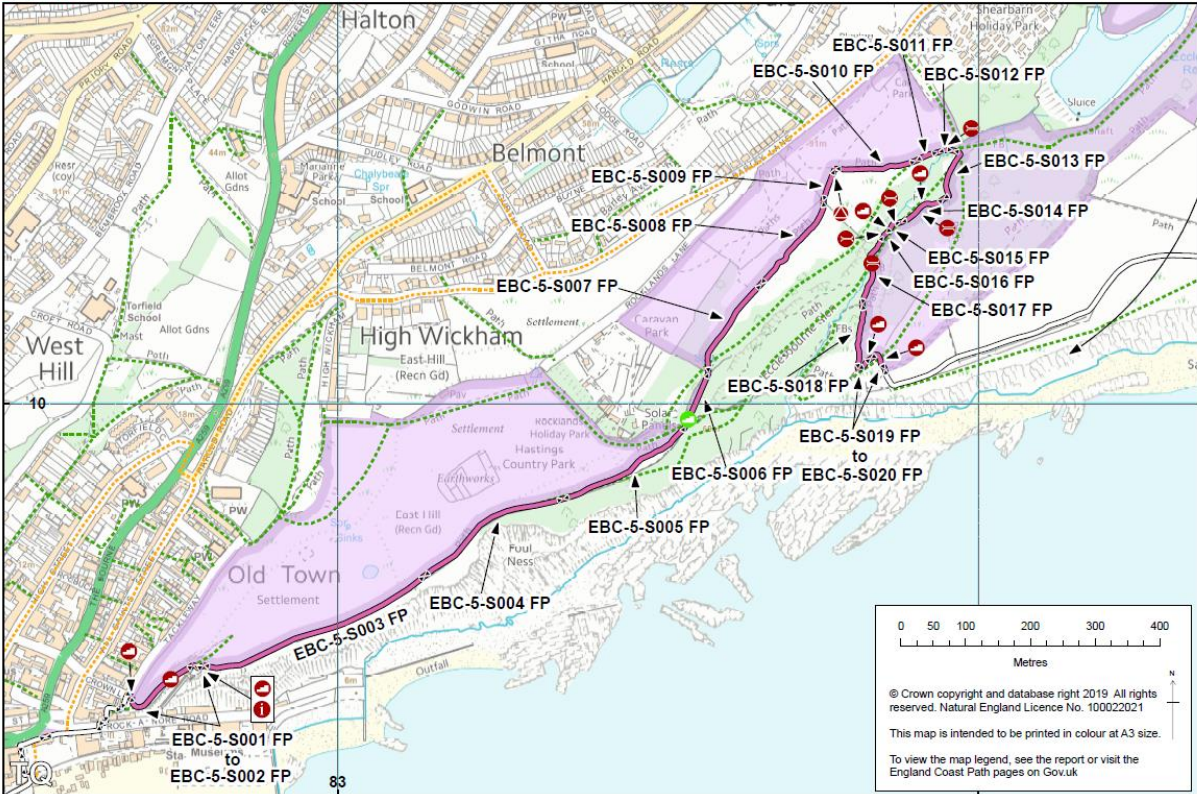
Eastbourne to Camber: Modification Amended maps 5a, 5b, 5c, 5d and 5f

The modification is to the extend of the landward coastal margin



Coastal Access - Eastbourne to Camber - Natural England's Proposals
Report EBC 5: Tackleway, Hastings to Cliff End, Pett Level

Map EBC 5a: Tackleway, Hastings to Ecclesbourne Glen (East)

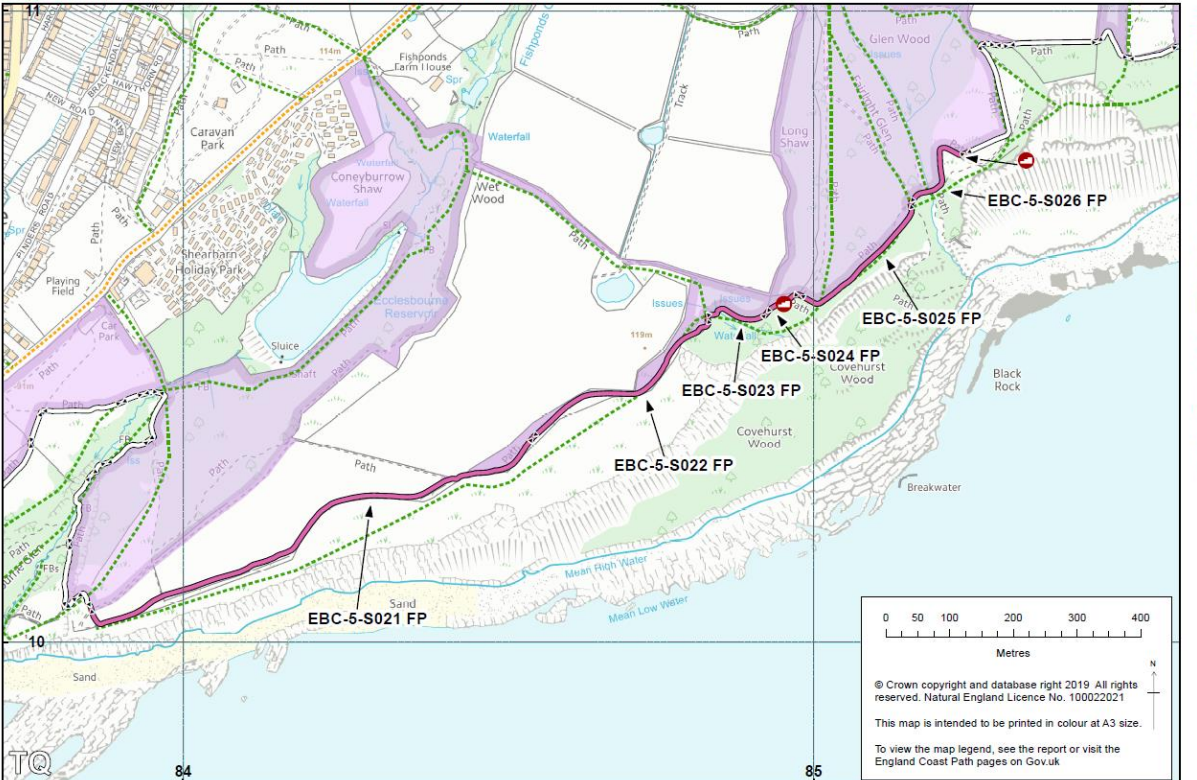


Map EBC 5a: Tackleway, Hastings to Ecclesbourne Glen (East)

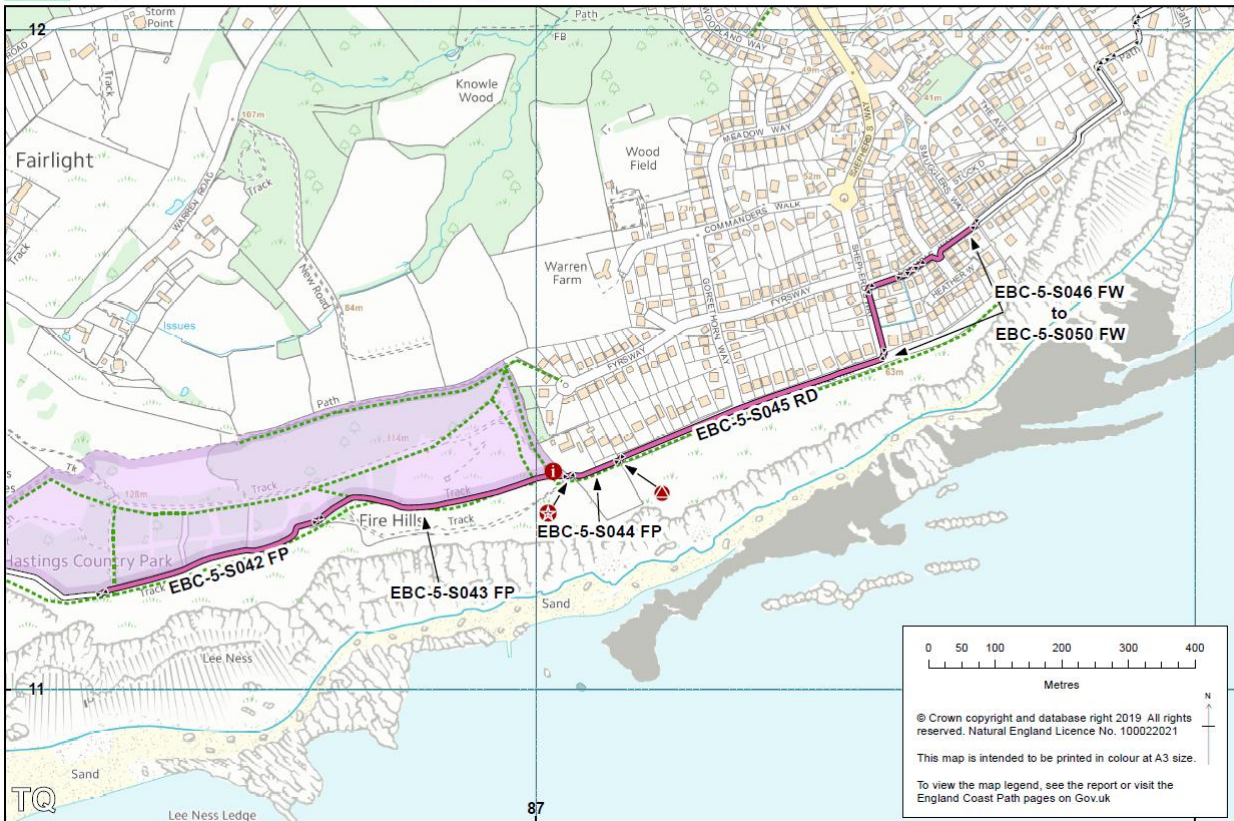


Coastal Access - Eastbourne to Camber - Natural England's Proposals
Report EBC 5: Tackleway, Hastings to Cliff End, Pett Level

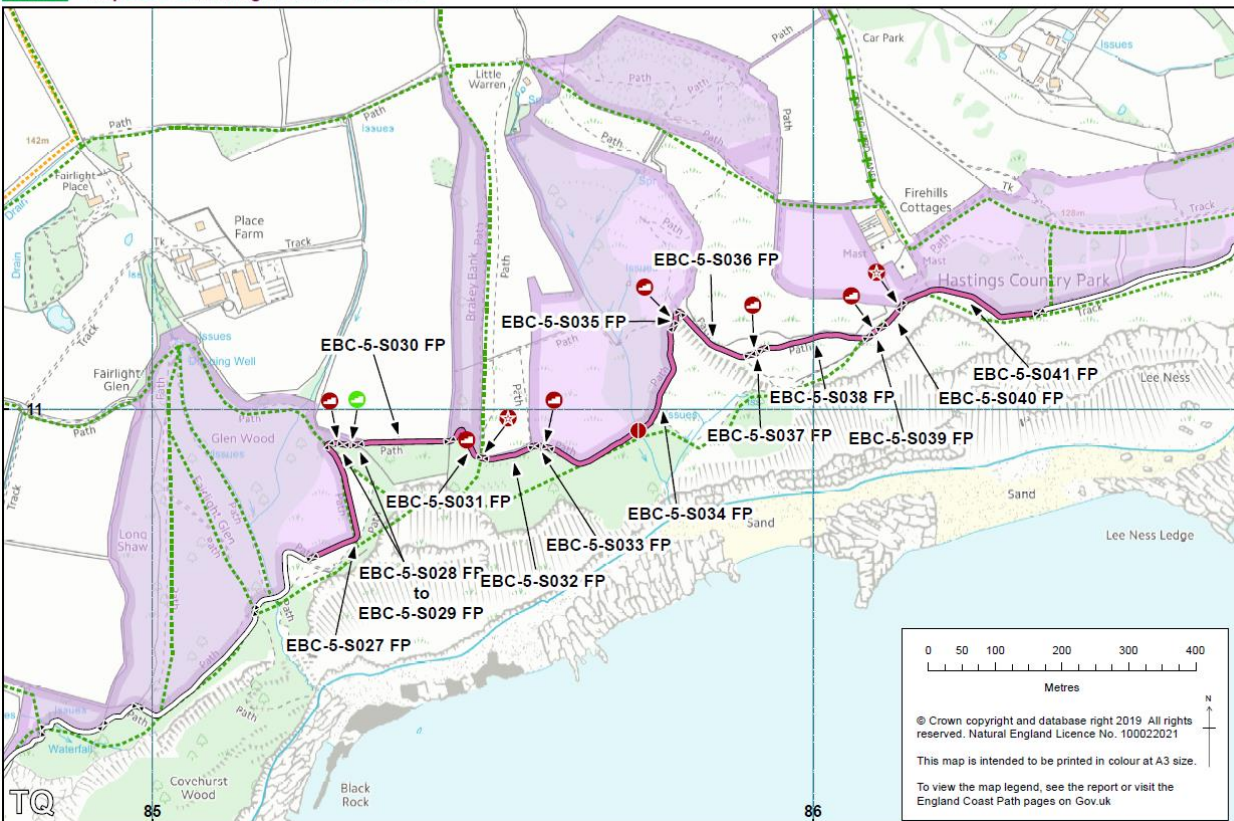
Map EBC 5b: Ecclesbourne Glen (East) to Fairlight Glen



Map EBC 5b: Ecclesbourne Glen (East) to Fairlight Glen



Map EBC 5d: Firehills to Bramble Way, Fairlight



Map EBC 5c: Fairlight Glen to Firehills

