

**NATIONAL PARKS AND ACCESS TO THE COUNTRYSIDE ACT 1949**

**WILDLIFE AND COUNTRYSIDE ACT 1981**

**KINGSTON GREAT COMMON NATIONAL NATURE RESERVE**

**NO.02 DECLARATION 2021**

In accordance with section 19(3) of the National Parks and Access to the Countryside Act 1949 (as amended), and all other powers enabling them in that behalf, Natural England hereby declare that:

The land having a total area of 56.90 hectares or thereabouts, situated in the Parish of Ringwood in the County of Hampshire and shown shaded yellow on the attached maps (which land was included in the Kingston Great Common National Nature Reserve No.01 Declaration made by the Nature Conservancy Council for England on the 27th day of January 1994) has ceased to be held by an appropriate conservation body and has ceased to be managed as a nature reserve.

This Declaration may be referred to as the Kingston Great Common National Nature Reserve No.02 Declaration 2021.

The Common Seal of Natural England  
affixed to this Deed is authenticated by:-



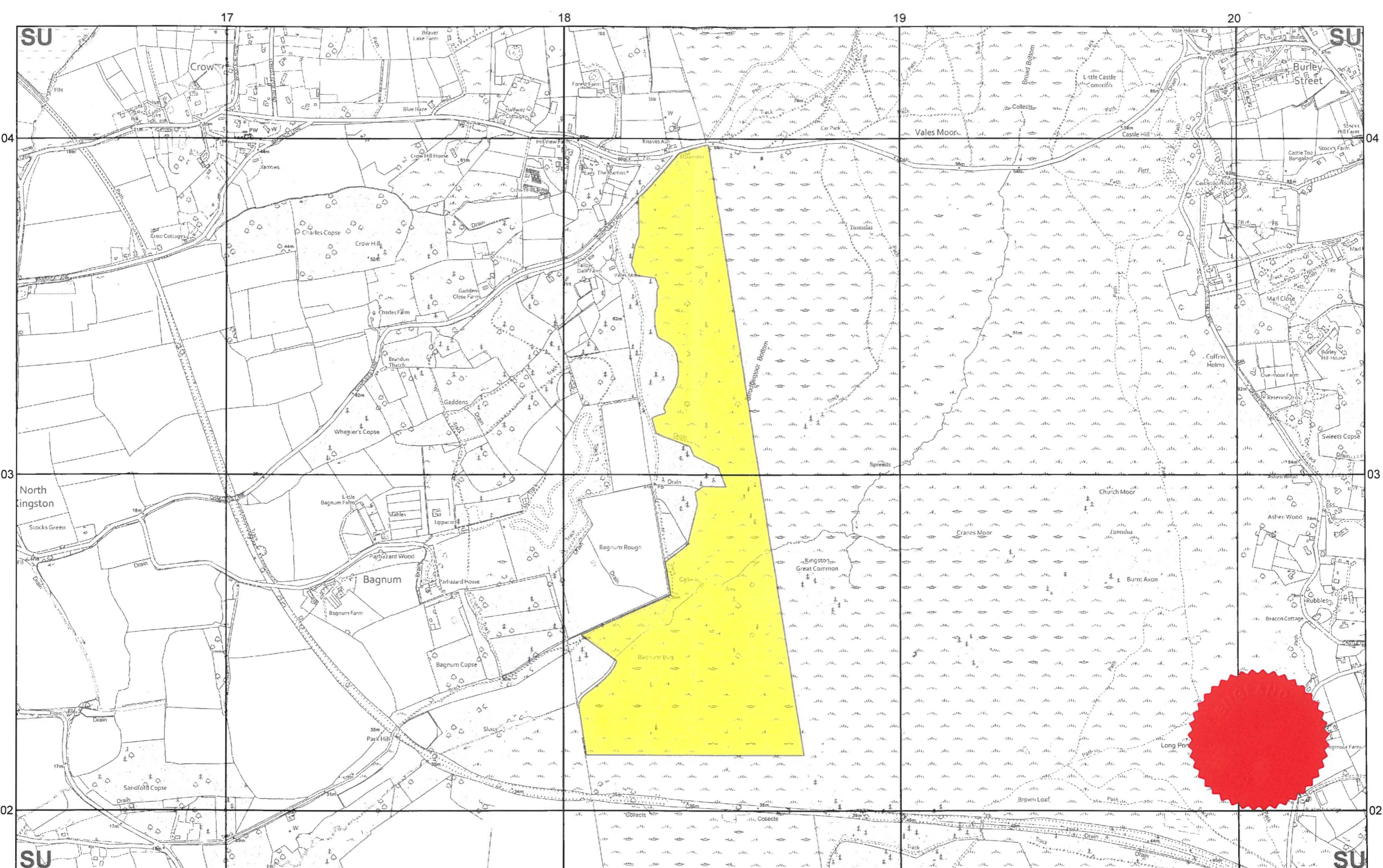
.....(signature)

Authorised Member/Officer of Natural England



this 25 day of August 2021






National Nature Reserve  
**Kingston Great Common**  
 Hampshire

Declaration No. 02, 2021

Note:  
 The boundary shown is derived from large scale Ordnance Survey Mastermap,  
 and may not match the background detail on this map.

**Total Area: 56.90 Hectares**

 Land to be de-declared  
 56.90 Hectares

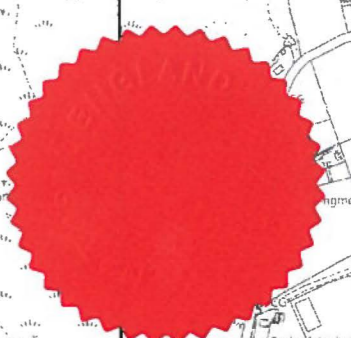
Theme ID:  
 1006086  
 Grid Ref:  
 SU184028  
 Version:  
 20210525  
 Plotted:  
 08/06/2021


Scale 1:10,000 at A3

Map 1 of 1



Reproduced by permission of Ordnance Survey on behalf of HMSO.  
 © Crown copyright and database right 2021.  
 All rights reserved. Ordnance Survey Licence number 100022021.  
 © Natural England 2021



  
 Authorised signatory for and on  
 behalf of Natural England





National Nature Reserve  
**Kingston Great Common**  
 Hampshire

Declaration No. 02, 2021

Note:  
 The boundary shown is derived from large scale Ordnance Survey Mastermap,  
 and may not match the background detail on this map.

**Total Area: 56.90 Hectares**

 Land to be de-declared  
 56.90 Hectares

Theme ID: 1005086  
 Grid Ref: SU184028  
 Version: 20210525  
 Plotted: 02/07/2021


Scale 1:100,000 at A3  
 Map 1 of 1

0 2 4 6km  
 0 5000 10000 15000 20000ft

Grid North

Reproduced by permission of Ordnance Survey on behalf of HMSO.  
 © Crown copyright and database right 2021.  
 All rights reserved. Ordnance Survey Licence number 100022021.  
 © Natural England 2021



  
 Authorised signatory for and on  
 behalf of Natural England