

NATIONAL PARKS AND ACCESS TO THE COUNTRYSIDE ACT 1949

WILDLIFE AND COUNTRYSIDE ACT 1981

FYFIELD DOWN NATIONAL NATURE RESERVE

NO.03 DECLARATION 2021

In accordance with section 19(3) of the National Parks and Access to the Countryside Act 1949 (as amended), and all other powers enabling them in that behalf, Natural England hereby declare that:

The land having a total area of 228.58 hectares or thereabouts, situated in the Parishes of West Overton, Fyfield and Preshute in the Unitary Authority of Wiltshire and shown shaded yellow on the attached maps (which land was included in the Fyfield Down National Nature Reserve No.01 Declaration made by the Nature Conservancy on the 14th day of March 1956, and the No.02 Declaration made by the Nature Conservancy Council on the 10th day of March 1982) has ceased to be held by an appropriate conservation body and has ceased to be managed as a nature reserve.

This Declaration may be referred to as the Fyfield Down National Nature Reserve No.03 Declaration 2021.

The Common Seal of Natural England

affixed to this Deed is authenticated by:-

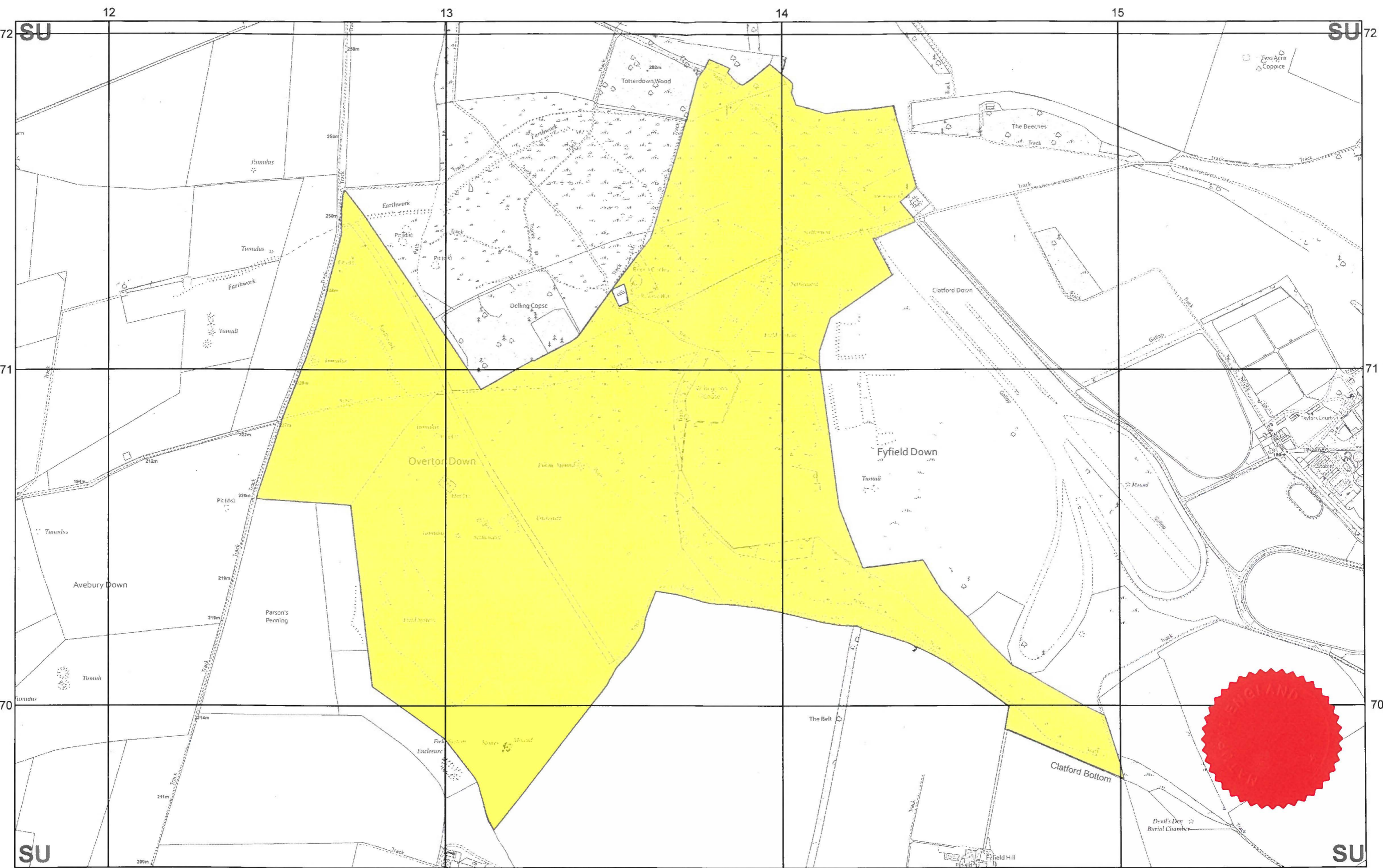


.....(signature)

Authorised Member/Officer of Natural England


this 25 day of August2021





National Nature Reserve
Fyfield Down
 Wiltshire
 Declaration No. 03, 2021

Total Area: 228.58 Hectares

 Land to be de-declared
 228.58 Hectares

Note:
 The boundary shown is derived from large scale Ordnance Survey Mastermap, and may not match the background detail on this map.

Theme ID: 1006057
 Grid Ref: SU135707
 Version: 20210525
 Plotted: 08/06/2021


Scale 1:10,000 at A3
 Map 1 of 1

0 200 400 600m
 0 500 1000 1500ft

Grid North

Reproduced by permission of Ordnance Survey on behalf of HMSO.
 © Crown copyright and database right 2021.
 All rights reserved. Ordnance Survey Licence number 100022021.
 © Natural England 2021




 Authorised signatory for and on behalf of Natural England



National Nature Reserve

Fyfield Down


Wiltshire

Declaration No. 03, 2021

Note:

The boundary shown is derived from large scale Ordnance Survey Mastermap, and may not match the background detail on this map.

Total Area: 228.58 Hectares

 Land to be de-declared
228.58 Hectares

Theme ID:
1006057
Grid Ref:
SU136707
Version:
20210525
Plotted:
02/07/2021


Scale 1:100,000 at A3

Map 1 of 1



Reproduced by permission of Ordnance Survey on behalf of HMSO.
© Crown copyright and database right 2021.
All rights reserved. Ordnance Survey Licence number 100022021.
© Natural England 2021




Authorised signatory for and on
behalf of Natural England